

CERTIFICATE OF LOCATION (LODE CLAIM)

ASARCO INCORPORATED, WHOSE MAILING ADDRESS IS 510 EAST PLUMB LANE, RENO, NEVADA, 89502, BY ITS UNDERSIGNED AGENT, HEREBY CERTIFIES THAT IT HAS LOCATED A MINING CLAIM IN THE EUREKA MINING DISTRICT, COUNTY OF EUREKA, STATE OF NEVADA.

LOCATED, DATED AND POSTED ON THIS GROUND THIS 6 DAY OF OCTOBER, 1990. THE NAME OF THIS CLAIM IS LH 130

THE GENERAL COURSE OF SAID LODE OR VEIN AS NEAR AS IT MAY BE DESCRIBED, IS NORTH AND SOUTH

THE NAME OF THE LOCATOR IS: ASARCO INCORPORATED  
POST OFFICE ADDRESS: 510 EAST PLUMB LANE RENO, NEVADA 89502

THE DISCOVERY MONUMENT IS LOCATED APPROXIMATELY 1730' S 16' W FROM NE CORNER Sec. 32, TOWNSHIP 20 N, RANGE 53 E, MOUNT DIABLO MERIDIAN, NEVADA. SAID CLAIM LIES WITHIN THE NE 1/4, 7201 R597 MDM. FROM THIS DISCOVERY MONUMENT, THE UNDERSIGNED CLAIMS 20 FEET IN AN/SOUTH DIRECTION, AND, 1480 FEET IN A/N/NORTH DIRECTION, AND, 300 FEET ON EACH SIDE OF THE MIDDLE OF THE VEIN. THE CLAIM IS 600 FEET WIDE AND 1500 FEET LONG.

SURFACE BOUNDARIES OF THE CLAIM ARE DESCRIBED AS BEGINNING AT THE DISCOVERY MONUMENT AND RUNNING THENCE 20 FEET TO THE CENTER OF THE SOUTH END LINE, AND THE TRUE POINT OF BEGINNING, THENCE (clockwise) 300 FEET TO CORNER NO. 2, THENCE 750 FEET TO CORNER NO. 3, THENCE 750 FEET TO CORNER NO. 4, THENCE 300 FEET TO CORNER NO. 5, THENCE 750 FEET TO CORNER NO. 6, THENCE 750 FEET TO CORNER NO. 1, THENCE 300 FEET TO THE TRUE POINT OF BEGINNING.

THERE ARE 7 POSTS AT LEAST 3 INCHES IN DIAMETER BY 4-1/2 FEET LONG SET 1 FOOT IN THE GROUND, ONE FOR THE DISCOVERY MONUMENT, ONE FOR EACH OF THE FOUR CORNERS AND ONE AT THE CENTER OF EACH SIDE LINE AS PRESCRIBED BY NRS. 517.030. LOCATION WORK FOR THIS MINING CLAIM CONSISTED OF PREPARING AND FILING A MAP OF SAID CLAIM AS PROVIDED IN NRS. 517.040.

THIS CERTIFICATE OF LOCATION IS HEREBY MADE, POSTED, AND RECORDED TO INCLUDE ANY AND ALL OPEN GROUND WHICH MAY EXIST AS OF THIS DATE WITHIN THE BOUNDARIES OF THIS LODE CLAIM AS MONUMENTED. ALL LOCATION AND DISCOVERY WORK WAS COMPLETED BY THE DAY OF OCTOBER, 1990.

ASARCO INCORPORATED:

By: Quentin Browne AGENT

Quentin Browne

Kimberly H. Soojum WITNESS

BOOK 218 PAGE 249  
OFFICIAL RECORDS  
RECORDED AT THE REQUEST OF  
ASARCO  
90 DEC 21 P2:37

EUREKA COUNTY, NEVADA  
M.N. REBALANCE, RECORDED  
FILE NO. 6.25

135017

CERTIFICATE OF LOCATION  
(LODE CLAIM)

ASARCO INCORPORATED, WHOSE MAILING ADDRESS IS 510 EAST PLUMB LANE, RENO, NEVADA, 89502, BY ITS UNDERSIGNED AGENT, HEREBY CERTIFIES THAT IT HAS LOCATED A MINING CLAIM IN THE EUREKA MINING DISTRICT, COUNTY OF EUREKA, STATE OF NEVADA.

LOCATED, DATED AND POSTED ON THIS GROUND THIS 6 DAY OF OCTOBER, 1990. THE NAME OF THIS CLAIM IS LH 132.

THE GENERAL COURSE OF SAID LODE OR VEIN AS NEAR AS IT MAY BE DESCRIBED, IS NORTH AND SOUTH

THE NAME OF THE LOCATOR IS:  
ASARCO INCORPORATED

510 EAST PLUMB LANE  
RENO, NEVADA 89502

THE DISCOVERY MONUMENT IS LOCATED APPROXIMATELY 1950' S 28° W

FROM NE CORNER SECTION 32, TOWNSHIP 20N, RANGE 53E, MOUNT DIABLO MERIDIAN, NEVADA. SAID CLAIM LIES WITHIN THE NE 1/4 SECTION 32, T28N R59E MDM. FROM THIS DISCOVERY MONUMENT, THE

UNDERSIGNED CLAIMS 20 FEET IN AN/SOUTH DIRECTION, AND, 1480 FEET IN A/NORTH DIRECTION, AND, 300 FEET ON EACH SIDE OF THE MIDDLE OF THE VEIN. THE CLAIM IS 600 FEET WIDE AND 1500 FEET LONG.

SURFACE BOUNDARIES OF THE CLAIM ARE DESCRIBED AS BEGINNING AT THE DISCOVERY MONUMENT AND RUNNING THENCE 20 FEET TO THE CENTER OF THE SOUTH END LINE, AND THE TRUE POINT OF BEGINNING, THENCE (clockwise) 300 FEET TO CORNER NO. 2, THENCE 750 FEET TO CORNER NO. 3, THENCE 750 FEET TO CORNER NO. 4, THENCE 600 FEET TO CORNER NO. 5, THENCE 750 FEET TO CORNER NO. 6, THENCE 750 FEET TO CORNER NO. 1, THENCE 300 FEET TO THE TRUE POINT OF BEGINNING.

THERE ARE 7 POSTS AT LEAST 3 INCHES IN DIAMETER BY 4-1/2 FEET LONG SET 1 FOOT IN THE GROUND, ONE FOR THE DISCOVERY MONUMENT, ONE FOR EACH OF THE FOUR CORNERS AND ONE AT THE CENTER OF EACH SIDE LINE AS PRESCRIBED BY NRS. 517.030.

LOCATION WORK FOR THIS MINING CLAIM CONSISTED OF PREPARING AND FILING A MAP OF SAID CLAIM AS PROVIDED IN NRS. 517.040.

THIS CERTIFICATE OF LOCATION IS HEREBY MADE, POSTED, AND RECORDED TO INCLUDE ANY AND ALL OPEN GROUND WHICH MAY EXIST AS OF THIS DATE WITHIN THE BOUNDARIES OF THIS LODE CLAIM AS MONUMENTED. ALL LOCATION AND DISCOVERY WORK WAS COMPLETED BY THE DAY OF OCTOBER, 1990.

ASARCO INCORPORATED:

By: Quentin Browne AGENT

Quentin Browne

WITNESS

Timothy H. Soggin

BOOK 218 PAGE 250  
OFFICIAL RECORDS  
RECORDED AT THE REQUEST OF  
ASARCO

90 DEC 21 P2:37

EUREKA COUNTY, NEVADA  
M.N. REBAL EATL. RECORDER  
FILE NO. 135017  
FEE \$ 6.25

BOOK 218 PAGE 250

CERTIFICATE OF LOCATION (LODE CLAIM)

ASARCO INCORPORATED, WHOSE MAILING ADDRESS IS 510 EAST PLUMB LANE, RENO, NEVADA, 89502, BY ITS UNDERSIGNED AGENT, HEREBY CERTIFIES THAT IT HAS LOCATED A MINING CLAIM IN THE EUREKA MINING DISTRICT, COUNTY OF EUREKA, STATE OF NEVADA.

LOCATED, DATED AND POSTED ON THIS GROUND THIS 6 DAY OF OCTOBER, 1990. THE NAME OF THIS CLAIM IS LH 139.

THE GENERAL COURSE OF SAID LODE OR VEIN AS NEAR AS IT MAY BE DESCRIBED, IS NORTH AND SOUTH

THE NAME OF THE LOCATOR IS: ASARCO INCORPORATED

510 EAST PLUMB LANE RENO, NEVADA 89502

THE DISCOVERY MONUMENT IS LOCATED APPROXIMATELY 2225 S 40 W FROM NE CORNER Sec. 32, T20N R59E MDM. SAID CLAIM LIES WITHIN THE NE 1/4, RANGE 53E MOUNT DIABLO MERIDIAN, NEVADA. SAID CLAIM LIES WITHIN THE SOUTH DIRECTION, AND, 1980 FEET IN AN/NORTH DIRECTION, AND, 200 FEET ON EACH SIDE OF THE MIDDLE OF THE VEIN. THE CLAIM IS 400 FEET WIDE AND 1500 FEET LONG.

SURFACE BOUNDARIES OF THE CLAIM ARE DESCRIBED AS BEGINNING AT THE DISCOVERY MONUMENT AND RUNNING THENCE 20 FEET TO THE CENTER OF THE SOUTH END LINE, AND THE TRUE POINT OF BEGINNING, THENCE (clockwise) 200 FEET TO CORNER NO. 2, THENCE 750 FEET TO CORNER NO. 3, THENCE 750 FEET TO CORNER NO. 4, THENCE 400 FEET TO CORNER NO. 5, THENCE 750 FEET TO CORNER NO. 6, THENCE 750 FEET TO CORNER NO. 1, THENCE 200 FEET TO THE TRUE POINT OF BEGINNING.

THERE ARE 7 POSTS AT LEAST 3 INCHES IN DIAMETER BY 4-1/2 FEET LONG SET 1 FOOT IN THE GROUND, ONE FOR THE DISCOVERY MONUMENT, ONE FOR EACH OF THE FOUR CORNERS AND ONE AT THE CENTER OF EACH SIDE LINE AS PRESCRIBED BY NRS. 517.030.

LOCATION WORK FOR THIS MINING CLAIM CONSISTED OF PREPARING AND FILING A MAP OF SAID CLAIM AS PROVIDED IN NRS. 517.040.

THIS CERTIFICATE OF LOCATION IS HEREBY MADE, POSTED, AND RECORDED TO INCLUDE ANY AND ALL OPEN GROUND WHICH MAY EXIST AS OF THIS DATE WITHIN THE BOUNDARIES OF THIS LODE CLAIM AS MONUMENTED. ALL LOCATION AND DISCOVERY WORK WAS COMPLETED BY THE DAY OF OCTOBER, 1990.

ASARCO INCORPORATED:

By: Quentin Browne AGENT

Quentin Browne

Witness: Timothy A. Sogum

BOOK 218 PAGE 251 OFFICIAL RECORDS RECORDED AT THE REQUEST OF ASARCO

90 DEC 21 P2:38

EUREKA COUNTY, NEVADA M.N. REBALANCE RECORDER FILE NO. 6.25

EUREKA COUNTY, NEVADA  
M.N. REBALANCE, RECORDER  
FILE NO. 6.25

90 DEC 21 P2:38

BOOK 218 PAGE 252  
OFFICIAL RECORDS  
RECORDED AT THE REQUEST OF  
H59700

WITNESS

*Timberline H. Sogum*

*Quentin Browne*

AGENT

By: *Quentin Browne*

ASARCO INCORPORATED:

THIS CERTIFICATE OF LOCATION IS HEREBY MADE, POSTED, AND RECORDED TO INCLUDE ANY AND ALL OPEN GROUND WHICH MAY EXIST AS OF THIS DATE WITHIN THE BOUNDARIES OF THIS LODE CLAIM AS MONUMENTED. ALL LOCATION AND DISCOVERY WORK WAS COMPLETED BY THE DAY OF OCTOBER, 1990.  
LOCATION WORK FOR THIS MINING CLAIM CONSISTED OF PREPARING AND FILING A MAP OF SAID CLAIM AS PROVIDED IN MRS. 517.040.

THERE ARE 7 POSTS AT LEAST 3 INCHES IN DIAMETER BY 4-1/2 FEET LONG SET 1 FOOT IN THE GROUND, ONE FOR THE DISCOVERY MONUMENT, ONE FOR EACH OF THE FOUR CORNERS AND ONE AT THE CENTER OF EACH SIDE LINE AS PRESCRIBED BY MRS. 517.030.

SURFACE BOUNDARIES OF THE CLAIM ARE DESCRIBED AS BEGINNING AT THE DISCOVERY MONUMENT AND RUNNING THENCE 20 FEET TO THE CENTER OF THE SOUTH END LINE, AND THE TRUE POINT OF BEGINNING, THENCE (clockwise) 200 FEET TO CORNER NO. 2 THENCE 650 FEET TO CORNER NO. 3, THENCE 650 FEET TO CORNER NO. 4 THENCE 400 FEET TO CORNER NO. 5, THENCE 650 FEET TO CORNER NO. 6 THENCE 650 FEET TO CORNER NO. 1, THENCE 200 FEET TO THE TRUE POINT OF BEGINNING.

THE DISCOVERY MONUMENT IS LOCATED APPROXIMATELY 2006 N90E FROM SW CORNER SEC. 28, TOWNSHIP 20N, RANGE 53E, MOUNT DIABLO MERIDIAN, NEVADA. SAID CLAIM LIES WITHIN THE S 1/4 OF THE VEIN. THE CLAIM IS 400 FEET WIDE AND 1300 FEET LONG. UNDERSIGNEED CLAIMS 20 FEET IN AN/SOUTH DIRECTION, AND, 1280 FEET IN AN/NORTH DIRECTION, AND, 200 FEET ON EACH SIDE OF THE MIDDLE

THE NAME OF THE LOCATOR IS: ASARCO INCORPORATED  
POST OFFICE ADDRESS: 510 EAST PLUMB LANE RENO, NEVADA 89502

THE GENERAL COURSE OF SAID LODE OR VEIN AS NEAR AS IT MAY BE DESCRIBED, IS NORTH AND SOUTH

LOCATED, DATED AND POSTED ON THIS GROUND THIS 6 DAY OF OCTOBER, 1990. THE NAME OF THIS CLAIM IS LH 135

ASARCO INCORPORATED, WHOSE MAILING ADDRESS IS 510 EAST PLUMB LANE, RENO, NEVADA, 89502, BY ITS UNDERSIGNEED AGENT, HEREBY CERTIFIES THAT IT HAS LOCATED A MINING CLAIM IN THE EUREKA MINING DISTRICT, COUNTY OF EUREKA, STATE OF NEVADA.

CERTIFICATE OF LOCATION  
(LODE CLAIM)

CERTIFICATE OF LOCATION  
(LODE CLAIM)

ASARCO INCORPORATED, WHOSE MAILING ADDRESS IS 510 EAST PLUMB LANE, RENO, NEVADA, 89502, BY ITS UNDERSIGNED AGENT, HEREBY CERTIFIES THAT IT HAS LOCATED A MINING CLAIM IN THE EUREKA MINING DISTRICT, COUNTY OF EUREKA, STATE OF NEVADA.

LOCATED, DATED AND POSTED ON THIS GROUND THIS 6 DAY OF OCTOBER, 1990. THE NAME OF THIS CLAIM IS LH 136.

THE GENERAL COURSE OF SAID LODE OR VEIN AS NEAR AS IT MAY BE DESCRIBED, IS NORTH AND SOUTH

THE NAME OF THE LOCATOR IS: ASARCO INCORPORATED  
POST OFFICE ADDRESS: 510 EAST PLUMB LANE RENO, NEVADA 89502

THE DISCOVERY MONUMENT IS LOCATED APPROXIMATELY 1500' N90'E FROM SW CORN S. 28, T25N R59E MDM. SAID CLAIM LIES WITHIN THE SW 1/4, R53E, RANGE 53E, MOUNT DIABLO MERIDIAN, NEVADA. FROM THIS DISCOVERY MONUMENT, THE UNDERSIGNED CLAIMS 20 FEET IN AN/SOUTH DIRECTION, AND, 180 FEET IN A/NORTH DIRECTION, AND, 300 FEET ON EACH SIDE OF THE MIDDLE OF THE VEIN. THE CLAIM IS 600 FEET WIDE AND 1300 FEET LONG.

SURFACE BOUNDARIES OF THE CLAIM ARE DESCRIBED AS BEGINNING AT THE DISCOVERY MONUMENT AND RUNNING THENCE 20 FEET TO THE CENTER OF THE SOUTH END LINE, AND THE TRUE POINT OF BEGINNING, THENCE (clockwise) 300 FEET TO CORNER NO. 2, THENCE 650 FEET TO CORNER NO. 3, THENCE 650 FEET TO CORNER NO. 4, THENCE 600 FEET TO CORNER NO. 5, THENCE 650 FEET TO CORNER NO. 6, THENCE 650 FEET TO CORNER NO. 1, THENCE 300 FEET TO THE TRUE POINT OF BEGINNING.

THERE ARE 7 POSTS AT LEAST 3 INCHES IN DIAMETER BY 4-1/2 FEET LONG SET 1 FOOT IN THE GROUND, ONE FOR THE DISCOVERY MONUMENT, ONE FOR EACH OF THE FOUR CORNERS AND ONE AT THE CENTER OF EACH SIDE LINE AS PRESCRIBED BY NRS. 517.030.

LOCATION WORK FOR THIS MINING CLAIM CONSISTED OF PREPARING AND FILING A MAP OF SAID CLAIM AS PROVIDED IN NRS. 517.040.

THIS CERTIFICATE OF LOCATION IS HEREBY MADE, POSTED, AND RECORDED TO INCLUDE ANY AND ALL OPEN GROUND WHICH MAY EXIST AS OF THIS DATE WITHIN THE BOUNDARIES OF THIS LODE CLAIM AS MONUMENTED. ALL LOCATION AND DISCOVERY WORK WAS COMPLETED BY THE DAY OF OCTOBER, 1990.

ASARCO INCORPORATED:

By: Quentin Browne AGENT

Quentin Browne

WITNESS

Kimberly H. Sogum

BOOK 218 PAGE 253  
OFFICIAL RECORDS  
RECORDED AT THE REQUEST OF  
H59100

90 DEC 21 P2:38

EUREKA COUNTY, NEVADA  
M.N. REBALANCE RECORDER  
FILE NO. 6.25

135021

CERTIFICATE OF LOCATION (LODE CLAIM)

ASARCO INCORPORATED, WHOSE MAILING ADDRESS IS 510 EAST PLUMB LANE, RENO, NEVADA, 89502, BY ITS UNDERSIGNED AGENT, HEREBY CERTIFIES THAT IT HAS LOCATED A MINING CLAIM IN THE EUREKA MINING DISTRICT, COUNTY OF EUREKA, STATE OF NEVADA.

LOCATED, DATED AND POSTED ON THIS GROUND THIS 6 DAY OF OCTOBER, 1990. THE NAME OF THIS CLAIM IS LH 137

THE GENERAL COURSE OF SAID LODE OR VEIN AS NEAR AS IT MAY BE DESCRIBED, IS NORTH AND SOUTH

THE NAME OF THE LOCATOR IS: ASARCO INCORPORATED

510 EAST PLUMB LANE RENO, NEVADA 89502

THE DISCOVERY MONUMENT IS LOCATED APPROXIMATELY 900' N70E

FROM SW 1/4 Sec. 28, T20N R35E MDM. SAID CLAIM LIES WITHIN THE SW 1/4

MOUNT DIABLO MERIDIAN, NEVADA. RANGE 53E

UNDERSIGNED CLAIMS 70 FEET IN AN/SOUTH DIRECTION, AND, 180

FEET IN A/N/NORTH DIRECTION, AND, 300 FEET ON EACH SIDE OF THE MIDDLE

OF THE VEIN. THE CLAIM IS 600 FEET WIDE AND 1300 FEET LONG.

SURFACE BOUNDARIES OF THE CLAIM ARE DESCRIBED AS BEGINNING AT THE DISCOVERY

MONUMENT AND RUNNING THENCE 20 FEET TO THE CENTER OF THE SOUTH END LINE, AND

THE TRUE POINT OF BEGINNING, THENCE (clockwise) 300 FEET TO CORNER NO. 2

THENCE 650 FEET TO CORNER NO. 3, THENCE 650 FEET TO CORNER NO. 4

THENCE 600 FEET TO CORNER NO. 5, THENCE 650 FEET TO CORNER NO. 6

THENCE 650 FEET TO CORNER NO. 1, THENCE 300 FEET TO THE TRUE POINT OF

BEGINNING.

THERE ARE 7 POSTS AT LEAST 3 INCHES IN DIAMETER BY 4-1/2 FEET LONG SET 1 FOOT IN THE GROUND, ONE FOR THE DISCOVERY MONUMENT, ONE FOR EACH OF THE FOUR CORNERS AND

LOCATION WORK FOR THIS MINING CLAIM CONSISTED OF PREPARING AND FILING A MAP OF SAID CLAIM AS PROVIDED IN NRS. 517.040.

THIS CERTIFICATE OF LOCATION IS HEREBY MADE, POSTED, AND RECORDED TO INCLUDE ANY AND ALL OPEN GROUND WHICH MAY EXIST AS OF THIS DATE WITHIN THE BOUNDARIES OF THIS LODE CLAIM AS MONUMENTED. ALL LOCATION AND DISCOVERY WORK WAS COMPLETED BY THE DAY OF OCTOBER, 1990.

ASARCO INCORPORATED:

By: Quentin Browne AGENT

Quentin Browne

Witness Timothy H. Sogum

WITNESS

BOOK 218 PAGE 254 OFFICIAL RECORDS RECORDED AT THE REQUEST OF H59700

90 DEC 21 P2:38

EUREKA COUNTY, NEVADA M.N. REBALANCE, RECORDER FILE NO. 6.25

135021

BOOK 218 PAGE 254

135022

EUREKA COUNTY, NEVADA  
M.N. REBALANCE, RECORDER  
FILE NO. \_\_\_\_\_  
FEES \$ 6.25

90 DEC 21 P2:38

BOOK 218 PAGE 255  
OFFICIAL RECORDS  
RECORDED AT THE REQUEST OF  
H SARCO

WITNESS  
Kimberly H Saqum

Quentin Browne

By: Quentin Browne  
AGENT

ASARCO INCORPORATED:

THIS CERTIFICATE OF LOCATION IS HEREBY MADE, POSTED, AND RECORDED TO INCLUDE ANY AND ALL OPEN GROUND WHICH MAY EXIST AS OF THIS DATE WITHIN THE BOUNDARIES OF THIS LOPE CLAIM AS MONUMENTED. ALL LOCATION AND DISCOVERY WORK WAS COMPLETED BY THE DAY OF OCTOBER, 1990.

LOCATION WORK FOR THIS MINING CLAIM CONSISTED OF PREPARING AND FILING A MAP OF SAID CLAIM AS PROVIDED IN MRS. 517.040. THERE ARE 7 POSTS AT LEAST 3 INCHES IN DIAMETER BY 4-1/2 FEET LONG SET 1 FOOT IN THE GROUND, ONE FOR THE DISCOVERY MONUMENT, ONE FOR EACH OF THE FOUR CORNERS AND ONE AT THE CENTER OF EACH SIDE LINE AS PRESCRIBED BY MRS. 517.030.

SURFACE BOUNDARIES OF THE CLAIM ARE DESCRIBED AS BEGINNING AT THE DISCOVERY MONUMENT AND RUNNING THENCE 20 FEET TO THE CENTER OF THE SOUTH END LINE, AND THE TRUE POINT OF BEGINNING, THENCE (clockwise) 300 FEET TO CORNER NO. 2, THENCE 650 FEET TO CORNER NO. 3, THENCE 650 FEET TO CORNER NO. 4, THENCE 600 FEET TO CORNER NO. 5, THENCE 650 FEET TO CORNER NO. 6, THENCE 650 FEET TO CORNER NO. 1, THENCE 300 FEET TO THE TRUE POINT OF BEGINNING.

THE DISCOVERY MONUMENT IS LOCATED APPROXIMATELY 300' N90E FROM SW 8N Sec. 28, T20N R59E MDM. SAID CLAIM LIES WITHIN THE SW 1/4, RANGE 53E, MOUNT DIABLO MERIDIAN, NEVADA. FROM THIS DISCOVERY MONUMENT, THE UNDERSIGNEE CLAIMS 20 FEET IN AN/SOUTH DIRECTION, AND, 1280 FEET IN A/NORTH DIRECTION, AND, 300 FEET ON EACH SIDE OF THE MIDDLE OF THE VEIN. THE CLAIM IS 600 FEET WIDE AND 1300 FEET LONG.

THE NAME OF THE LOCATOR IS: ASARCO INCORPORATED  
POST OFFICE ADDRESS: 510 EAST PLUMB LANE RENO, NEVADA 89502

THE GENERAL COURSE OF SAID LOPE OR VEIN AS NEAR AS IT MAY BE DESCRIBED, IS NORTH AND SOUTH

LOCATED, DATED AND POSTED ON THIS GROUND THIS 6 DAY OF OCTOBER, 1990. THE NAME OF THIS CLAIM IS LH 138.

ASARCO INCORPORATED, WHOSE MAILING ADDRESS IS 510 EAST PLUMB LANE, RENO, NEVADA, 89502, BY ITS UNDERSIGNED AGENT, HEREBY CERTIFIES THAT IT HAS LOCATED A MINING CLAIM IN THE EUREKA MINING DISTRICT, COUNTY OF EUREKA, STATE OF NEVADA.

CERTIFICATE OF LOCATION  
(LOPE CLAIM)

135022

CERTIFICATE OF LOCATION (LODE CLAIM)

ASARCO INCORPORATED, WHOSE MAILING ADDRESS IS 510 EAST PLUMB LANE, RENO, NEVADA, 89502, BY ITS UNDERSIGNED AGENT, HEREBY CERTIFIES THAT IT HAS LOCATED A MINING CLAIM IN THE EUREKA MINING DISTRICT, COUNTY OF EUREKA, STATE OF NEVADA.

LOCATED, DATED AND POSTED ON THIS GROUND THIS 6 DAY OF OCTOBER, 1990. THE NAME OF THIS CLAIM IS LH 139.

THE GENERAL COURSE OF SAID LODE OR VEIN AS NEAR AS IT MAY BE DESCRIBED, IS NORTH AND SOUTH

THE NAME OF THE LOCATOR IS: ASARCO INCORPORATED 510 EAST PLUMB LANE RENO, NEVADA 89502

THE DISCOVERY MONUMENT IS LOCATED APPROXIMATELY 1500' S 25' W FROM NE CORN, SW 1/4 Sec. 28, TOWNSHIP 20 N, RANGE 53 E MOUNT DIABLO MERIDIAN, NEVADA. SAID CLAIM LIES WITHIN THE SW 1/4 Sec. 28, TOWNSHIP 20 N, RANGE 53 E UNDESIGNED CLAIMS 20 FEET IN AN/SOUTH DIRECTION, AND, 1280 FEET IN A/NORTH DIRECTION, AND, 200 FEET ON EACH SIDE OF THE MIDDLE OF THE VEIN. THE CLAIM IS 400 FEET WIDE AND 1300 FEET LONG.

SURFACE BOUNDARIES OF THE CLAIM ARE DESCRIBED AS BEGINNING AT THE DISCOVERY MONUMENT AND RUNNING THENCE 20 FEET TO THE CENTER OF THE SOUTH END LINE, AND THE TRUE POINT OF BEGINNING, THENCE (clockwise) 200 FEET TO CORNER NO. 2, THENCE 650 FEET TO CORNER NO. 3, THENCE 650 FEET TO CORNER NO. 4, THENCE 400 FEET TO CORNER NO. 5, THENCE 650 FEET TO CORNER NO. 6, THENCE 650 FEET TO CORNER NO. 1, THENCE 200 FEET TO THE TRUE POINT OF BEGINNING.

THERE ARE 7 POSTS AT LEAST 3 INCHES IN DIAMETER BY 4-1/2 FEET LONG SET 1 FOOT IN THE GROUND, ONE FOR THE DISCOVERY MONUMENT, ONE FOR EACH OF THE FOUR CORNERS AND ONE AT THE CENTER OF EACH SIDE LINE AS PRESCRIBED BY NRS. 517.030. LOCATION WORK FOR THIS MINING CLAIM CONSISTED OF PREPARING AND FILING A MAP OF SAID CLAIM AS PROVIDED IN NRS. 517.040.

THIS CERTIFICATE OF LOCATION IS HEREBY MADE, POSTED, AND RECORDED TO INCLUDE ANY AND ALL OPEN GROUND WHICH MAY EXIST AS OF THIS DATE WITHIN THE BOUNDARIES OF THIS LODE CLAIM AS MONUMENTED. ALL LOCATION AND DISCOVERY WORK WAS COMPLETED BY THE DAY OF OCTOBER, 1990.

ASARCO INCORPORATED:

By: Quentin Browne AGENT

Quentin Browne

WITNESS

Therese H. Soggin

BOOK 218 PAGE 256  
OFFICIAL RECORDS  
RECORDED AT THE REQUEST OF  
ASARCO

90 DEC 21 P2:38

EUREKA COUNTY, NEVADA  
M.N. REBALANCE RECORDER  
FILE NO. 6,25



CERTIFICATE OF LOCATION (LODE CLAIM)

ASARCO INCORPORATED, WHOSE MAILING ADDRESS IS 510 EAST PLUMB LANE, RENO, NEVADA, 89502, BY ITS UNDERSIGNED AGENT, HEREBY CERTIFIES THAT IT HAS LOCATED A MINING CLAIM IN THE EUREKA MINING DISTRICT, COUNTY OF EUREKA, STATE OF NEVADA.

LOCATED, DATED AND POSTED ON THIS GROUND THIS 6 DAY OF OCTOBER, 1990. THE NAME OF THIS CLAIM IS L.H. 141.

THE GENERAL COURSE OF SAID LODE OR VEIN AS NEAR AS IT MAY BE DESCRIBED, IS NORTH AND SOUTH

THE NAME OF THE LOCATOR IS: ASARCO INCORPORATED

POST OFFICE ADDRESS: 510 EAST PLUMB LANE RENO, NEVADA 89502

THE DISCOVERY MONUMENT IS LOCATED APPROXIMATELY 1720 S 37 W

FROM N 60 W S 1/4 Sec. 28, T28N R53E MDM. SAID CLAIM LIES WITHIN THE SW 1/4, RANGE 53E

MOUNT DIABLO MERIDIAN, NEVADA. FROM THIS DISCOVERY MONUMENT, THE UNDERSIGNED CLAIMS 20 FEET IN AN/SOUTH DIRECTION, AND, 1280 FEET IN A/N/NORTH DIRECTION, AND, 200 FEET ON EACH SIDE OF THE MIDDLE OF THE VEIN. THE CLAIM IS 400 FEET WIDE AND 1300 FEET LONG.

SURFACE BOUNDARIES OF THE CLAIM ARE DESCRIBED AS BEGINNING AT THE DISCOVERY MONUMENT AND RUNNING THENCE 20 FEET TO THE CENTER OF THE SOUTH END LINE, AND THE TRUE POINT OF BEGINNING, THENCE (clockwise) 200 FEET TO CORNER NO. 2, THENCE 650 FEET TO CORNER NO. 3, THENCE 650 FEET TO CORNER NO. 4, THENCE 400 FEET TO CORNER NO. 5, THENCE 650 FEET TO CORNER NO. 6, THENCE 650 FEET TO THE TRUE POINT OF BEGINNING.

THERE ARE 7 POSTS AT LEAST 3 INCHES IN DIAMETER BY 4-1/2 FEET LONG SET 1 FOOT IN THE GROUND, ONE FOR THE DISCOVERY MONUMENT, ONE FOR EACH OF THE FOUR CORNERS AND ONE AT THE CENTER OF EACH SIDE LINE AS PRESCRIBED BY NRS. 517.030.

LOCATION WORK FOR THIS MINING CLAIM CONSISTED OF PREPARING AND FILING A MAP OF SAID CLAIM AS PROVIDED IN NRS. 517.040.

THIS CERTIFICATE OF LOCATION IS HEREBY MADE, POSTED, AND RECORDED TO INCLUDE ANY AND ALL OPEN GROUND WHICH MAY EXIST AS OF THIS DATE WITHIN THE BOUNDARIES OF THIS LODE CLAIM AS MONUMENTED. ALL LOCATION AND DISCOVERY WORK WAS COMPLETED BY THE 29 DAY OF OCTOBER, 1990.

ASARCO INCORPORATED:

By: Quentin Browne AGENT

Quentin Browne

Timothy H. Sogum WITNESS

BOOK 218 PAGE 257  
OFFICIAL RECORDS  
RECORDED AT THE REQUEST OF  
H59100

90 DEC 21 P2:38

EUREKA COUNTY, NEVADA  
M.N. REBALANCE RECORDER  
FILE NO. 6.25

BOOK 218 PAGE 258  
OFFICIAL RECORDS  
RECORDED AT THE REQUEST OF

Asarco

'90 DEC 21 P2:56

EUREKA COUNTY, NEVADA  
M.M. REBALEATI, RECORDER  
FILE NO. 6.25

135026

Quentin Brown

AGENT

By:

Quentin Brown

ASARCO INCORPORATED:

WITNESS

John Brown

LOCATION WORK FOR THIS MINING CLAIM CONSISTED OF PREPARING AND FILING A MAP OF SAID CLAIM AS PROVIDED IN NRS. 517.040. THIS CERTIFICATE OF LOCATION IS HEREBY MADE, POSTED, AND RECORDED TO INCLUDE ANY AND ALL OPEN GROUND WHICH MAY EXIST AS OF THIS DATE WITHIN THE BOUNDARIES OF THIS LODGE CLAIM AS MONUMENTED. ALL LOCATION AND DISCOVERY WORK WAS COMPLETED BY THE DAY OF OCTOBER, 1990.

THERE ARE 7 POSTS AT LEAST 3 INCHES IN DIAMETER BY 4-1/2 FEET LONG SET 1 FOOT IN THE GROUND, ONE FOR THE DISCOVERY MONUMENT, ONE FOR EACH OF THE FOUR CORNERS AND ONE AT THE CENTER OF EACH SIDE LINE AS PRESCRIBED BY NRS. 517.030. LOCATION WORK FOR THIS MINING CLAIM CONSISTED OF PREPARING AND FILING A MAP OF SAID CLAIM AS PROVIDED IN NRS. 517.040. THIS CERTIFICATE OF LOCATION IS HEREBY MADE, POSTED, AND RECORDED TO INCLUDE ANY AND ALL OPEN GROUND WHICH MAY EXIST AS OF THIS DATE WITHIN THE BOUNDARIES OF THIS LODGE CLAIM AS MONUMENTED. ALL LOCATION AND DISCOVERY WORK WAS COMPLETED BY THE DAY OF OCTOBER, 1990.

SURFACE BOUNDARIES OF THE CLAIM ARE DESCRIBED AS BEGINNING AT THE DISCOVERY MONUMENT AND RUNNING THENCE 10 FEET TO THE CENTER OF THE SE END LINE, AND THE TRUE POINT OF BEGINNING, THENCE (clockwise) 300 FEET TO CORNER NO. 2, THENCE 750 FEET TO CORNER NO. 3, THENCE 750 FEET TO CORNER NO. 4, THENCE 600 FEET TO CORNER NO. 5, THENCE 750 FEET TO CORNER NO. 6, THENCE 750 FEET TO CORNER NO. 1, THENCE 300 FEET TO THE TRUE POINT OF BEGINNING.

FROM NW GRN S. 3, TOWNSHIP 25 N, RANGE 50 E, THE DISCOVERY MONUMENT IS LOCATED APPROXIMATELY 280 N 90° E. MOUNT DIABLO MERIDIAN, NEVADA. SAID CLAIM LIES WITHIN THE SE 1/4 Sec. 33, SW 1/4 Sec. 34 T26N R50E, NE 1/4 Sec. 4, NW 1/4 Sec. 3.

THE NAME OF THE LOCATOR IS: ASARCO INCORPORATED  
510 EAST PLUMB LANE  
RENO, NEVADA 89502  
POST OFFICE ADDRESS:

THE GENERAL COURSE OF SAID LODGE OR VEIN AS NEAR AS IT MAY BE DESCRIBED, IS Northwest AND Southeast

LOCATED, DATED AND POSTED ON THIS GROUND THIS 7 DAY OF October, 1990. THE NAME OF THIS CLAIM IS PV 331

ASARCO INCORPORATED, WHOSE MAILING ADDRESS IS 510 EAST PLUMB LANE, RENO, NEVADA, 89502, BY ITS UNDERSIGNED AGENT, HEREBY CERTIFIES THAT IT HAS LOCATED A MINING CLAIM IN THE unknown MINING DISTRICT, COUNTY OF Eureka, STATE OF NEVADA.

CERTIFICATE OF LOCATION  
(LODGE CLAIM)

135026

135027

CERTIFICATE OF LOCATION (LODE CLAIM)

ASARCO INCORPORATED, WHOSE MAILING ADDRESS IS 510 EAST PLUMB LANE, RENO, NEVADA, 89502, BY ITS UNDERSIGNED AGENT, HEREBY CERTIFIES THAT IT HAS LOCATED A MINING CLAIM IN THE un known MINING DISTRICT, COUNTY OF Eureka, STATE OF NEVADA.

LOCATED, DATED AND POSTED ON THIS GROUND THIS 7 DAY OF October, 1990. THE NAME OF THIS CLAIM IS PV 332.

THE GENERAL COURSE OF SAID LODE OR VEIN AS NEAR AS IT MAY BE DESCRIBED, IS Northeast AND southeast.

THE NAME OF THE LOCATOR IS: ASARCO INCORPORATED  
POST OFFICE ADDRESS: 510 EAST PLUMB LANE RENO, NEVADA 89502

THE DISCOVERY MONUMENT IS LOCATED APPROXIMATELY 520' S 1 E, TOWNSHIP 25 N, RANGE 50 E FROM NW CORN Sec. 3, Sec. 4 MOUNT DIABLO MERIDIAN, NEVADA. SAID CLAIM LIES WITHIN THE SE 1/4 Sec. 33 T26N R5E, NW 1/4 Sec. 3, NE 1/4 Sec. 4 T25N R50E MDM. FROM THIS DISCOVERY MONUMENT, THE UNDERSIGNED CLAIMS 10 FEET IN AN/AN SE DIRECTION, AND, 1490 FEET IN A/AN NW DIRECTION, AND, 300 FEET ON EACH SIDE OF THE MIDDLE OF THE VEIN. THE CLAIM IS 600 FEET WIDE AND 1500 FEET LONG.

SURFACE BOUNDARIES OF THE CLAIM ARE DESCRIBED AS BEGINNING AT THE DISCOVERY MONUMENT AND RUNNING THENCE 10 FEET TO THE CENTER OF THE SE END LINE, AND THE TRUE POINT OF BEGINNING, THENCE (clockwise) 300 FEET TO CORNER NO. 2 THENCE 750 FEET TO CORNER NO. 3, THENCE 750 FEET TO CORNER NO. 4 THENCE 600 FEET TO CORNER NO. 5, THENCE 750 FEET TO CORNER NO. 6 THENCE 750 FEET TO CORNER NO. 1, THENCE 300 FEET TO THE TRUE POINT OF BEGINNING.

THERE ARE 7 POSTS AT LEAST 3 INCHES IN DIAMETER BY 4-1/2 FEET LONG SET 1 FOOT IN THE GROUND, ONE FOR THE DISCOVERY MONUMENT, ONE FOR EACH OF THE FOUR CORNERS AND ONE AT THE CENTER OF EACH SIDE LINE AS PRESCRIBED BY NRS. 517.030.

LOCATION WORK FOR THIS MINING CLAIM CONSISTED OF PREPARING AND FILING A MAP OF SAID CLAIM AS PROVIDED IN NRS. 517.040.

THIS CERTIFICATE OF LOCATION IS HEREBY MADE, POSTED, AND RECORDED TO INCLUDE ANY AND ALL OPEN GROUND WHICH MAY EXIST AS OF THIS DATE WITHIN THE BOUNDARIES OF THIS LODE CLAIM AS MONUMENTED. ALL LOCATION AND DISCOVERY WORK WAS COMPLETED BY THE 29 DAY OF October, 1990.

ASARCO INCORPORATED:

By: Quentin Brown AGENT

Quentin Brown

Jim Seymour WITNESS

EUREKA COUNTY, NEVADA  
M.N. REBATEATI, RECORDER  
FILE NO. 135027  
FEES \$ 6.25

90 DEC 21 P2:56

BOOK 218 PAGE 259  
OFFICIAL RECORDS  
RECORDED AT THE REQUEST OF  
Asarco

BOOK 218 PAGE 259

BOOK 218 PAGE 260  
OFFICIAL RECORDS  
RECORDED AT THE REQUEST OF  
Asarco

90 DEC 21 P 2 56

EUREKA COUNTY, NEVADA  
M.N. REBALEATI, RECORDER  
FILE NO. 6.25

135028

Quentin Brown

AGENT

By:

Quentin Brown

ASARCO INCORPORATED:

LOCATION WORK FOR THIS MINING CLAIM CONSISTED OF PREPARING AND FILING A MAP OF SAID CLAIM AS PROVIDED IN NRS. 517.040. THIS CERTIFICATE OF LOCATION IS HEREBY MADE, POSTED, AND RECORDED TO INCLUDE ANY AND ALL OPEN GROUND WHICH MAY EXIST AS OF THIS DATE WITHIN THE BOUNDARIES OF THIS LODGE CLAIM AS MONUMENTED. ALL LOCATION AND DISCOVERY WORK WAS COMPLETED BY THE DAY OF OCTOBER, 1990.

THERE ARE 7 POSTS AT LEAST 3 INCHES IN DIAMETER BY 4-1/2 FEET LONG SET 1 FOOT IN THE GROUND, ONE FOR THE DISCOVERY MONUMENT, ONE FOR EACH OF THE FOUR CORNERS AND ONE AT THE CENTER OF EACH SIDE LINE AS PRESCRIBED BY NRS. 517.030.

SURFACE BOUNDARIES OF THE CLAIM ARE DESCRIBED AS BEGINNING AT THE DISCOVERY MONUMENT AND RUNNING THENCE 10 FEET TO THE CENTER OF THE SE END LINE, AND THE TRUE POINT OF BEGINNING, THENCE (clockwise) 300 FEET TO CORNER NO. 2, THENCE 750 FEET TO CORNER NO. 3, THENCE 750 FEET TO CORNER NO. 4, THENCE 600 FEET TO CORNER NO. 5, THENCE 750 FEET TO CORNER NO. 6, THENCE 750 FEET TO CORNER NO. 1, THENCE 300 FEET TO THE TRUE POINT OF BEGINNING.

OF THE VEIN. THE CLAIM IS 600 FEET WIDE AND 1500 FEET LONG. FEET IN A/VAN NW DIRECTION, AND, 300 FEET ON EACH SIDE OF THE MIDDLE UNDERGIVEN CLAIMS 10 FEET IN AN/VAN SE DIRECTION, AND, 1490 FEET FROM THIS DISCOVERY MONUMENT, THE MOUNT DIABLO MERIDIAN, NEVADA. SAID CLAIM LIES WITHIN THE NE 1/4 Sec. 4, TOWNSHIP 25 N, RANGE 50E FROM NE CRN Sec. 4, TOWNSHIP 25 N, RANGE 50E

ASARCO INCORPORATED  
510 EAST PLUMB LANE  
RENO, NEVADA 89502

THE NAME OF THE LOCATOR IS:  
POST OFFICE ADDRESS:

THE GENERAL COURSE OF SAID LODGE OR VEIN AS NEAR AS IT MAY BE DESCRIBED, IS Northwest AND Southeast

LOCATED, DATED AND POSTED ON THIS GROUND THIS 7 DAY OF OCTOBER, 1990. THE NAME OF THIS CLAIM IS PV 333

ASARCO INCORPORATED, WHOSE MAILING ADDRESS IS 510 EAST PLUMB LANE, RENO, NEVADA, 89502, BY ITS UNDERGIVEN AGENT, HEREBY CERTIFIES THAT IT HAS LOCATED A MINING CLAIM IN THE unKnown MINING DISTRICT, COUNTY OF Eureka, STATE OF NEVADA.

CERTIFICATE OF LOCATION (LODGE CLAIM)

135028

WITNESS  
John Sogum

135029

CERTIFICATE OF LOCATION  
(LODE CLAIM)

ASARCO INCORPORATED, WHOSE MAILING ADDRESS IS 510 EAST PLUMB LANE, RENO, NEVADA, 89502, BY ITS UNDERSIGNED AGENT, HEREBY CERTIFIES THAT IT HAS LOCATED A MINING CLAIM IN THE UNKNOWN MINING DISTRICT, COUNTY OF Eureka, STATE OF NEVADA.

LOCATED, DATED AND POSTED ON THIS GROUND THIS 7 DAY OF October, 1970.  
THE NAME OF THIS CLAIM IS PV 334

THE GENERAL COURSE OF SAID LODE OR VEIN AS NEAR AS IT MAY BE DESCRIBED, IS Northeast AND southeast

THE NAME OF THE LOCATOR IS: ASARCO INCORPORATED  
510 EAST PLUMB LANE  
RENO, NEVADA 89502

THE DISCOVERY MONUMENT IS LOCATED APPROXIMATELY 1100 N 28 W

FROM SE COR N E 1/4 Sec. 4, TOWNSHIP 25 N, RANGE 50E

MOUNT DIABLO MERIDIAN, NEVADA. SAID CLAIM LIES WITHIN THE N 6 1/4

Sec. 4 T25 N R50E MDM. FROM THIS DISCOVERY MONUMENT, THE

UNDERSIGNED CLAIMS 10 FEET IN AN/AN SE DIRECTION, AND, 300 FEET ON EACH SIDE OF THE MIDDLE

OF THE VEIN. THE CLAIM IS 600 FEET WIDE AND 1500 FEET LONG.

SURFACE BOUNDARIES OF THE CLAIM ARE DESCRIBED AS BEGINNING AT THE DISCOVERY

MONUMENT AND RUNNING THENCE 10 FEET TO THE CENTER OF THE SE END LINE, AND

THE TRUE POINT OF BEGINNING, THENCE (clockwise) 300 FEET TO CORNER NO. 2

THENCE 750 FEET TO CORNER NO. 3, THENCE 750 FEET TO CORNER NO. 4

THENCE 600 FEET TO CORNER NO. 5, THENCE 750 FEET TO CORNER NO. 6

THENCE 750 FEET TO THE TRUE POINT OF BEGINNING.

THERE ARE 7 POSTS AT LEAST 3 INCHES IN DIAMETER BY 4-1/2 FEET LONG SET 1 FOOT IN

THE GROUND, ONE FOR THE DISCOVERY MONUMENT, ONE FOR EACH OF THE FOUR CORNERS AND

ONE AT THE CENTER OF EACH SIDE LINE AS PRESCRIBED BY NRS. 517.030.

LOCATION WORK FOR THIS MINING CLAIM CONSISTED OF PREPARING AND FILING A MAP OF

SAID CLAIM AS PROVIDED IN NRS. 517.040.

THIS CERTIFICATE OF LOCATION IS HEREBY MADE, POSTED, AND RECORDED TO INCLUDE ANY

AND ALL OPEN GROUND WHICH MAY EXIST AS OF THIS DATE WITHIN THE BOUNDARIES OF THIS

LODE CLAIM AS MONUMENTED. ALL LOCATION AND DISCOVERY WORK WAS COMPLETED BY THE

29 DAY OF OCTOBER, 1970.

ASARCO INCORPORATED:

By:

Quentin Brown  
AGENT  
Quentin Brown

WITNESS

Jim Sogum

BOOK 218 PAGE 261  
OFFICIAL RECORDS  
RECORDED AT THE REQUEST OF  
Asarco  
90 DEC 21 P 2:56

EUREKA COUNTY, NEVADA  
M.N. REBALEATI, RECORDER  
FILE NO 135029  
FEE \$ 6.25

BOOK 218 PAGE 261

BOOK 218 PAGE 262  
OFFICIAL RECORDS  
RECORDED AT THE REQUEST OF  
ASARCO

DEC 21 P 2:56 '90

EUREKA COUNTY, NEVADA  
M.N. REBALEATI, RECORDER  
FILE NO. 6.25

135030

Quentin Brown

AGENT

By: Quentin Brown

ASARCO INCORPORATED:

LOCATION WORK FOR THIS MINING CLAIM CONSISTED OF PREPARING AND FILING A MAP OF SAID CLAIM AS PROVIDED IN NRS. 517.040. THIS CERTIFICATE OF LOCATION IS HEREBY MADE, POSTED, AND RECORDED TO INCLUDE ANY AND ALL OPEN GROUND WHICH MAY EXIST AS OF THIS DATE WITHIN THE BOUNDARIES OF THIS LODE CLAIM AS MONUMENTED. ALL LOCATION AND DISCOVERY WORK WAS COMPLETED BY THE 29 DAY OF OCTOBER, 1990.

THERE ARE 7 POSTS AT LEAST 3 INCHES IN DIAMETER BY 4-1/2 FEET LONG SET 1 FOOT IN THE GROUND, ONE FOR THE DISCOVERY MONUMENT, ONE FOR EACH OF THE FOUR CORNERS AND ONE AT THE CENTER OF EACH SIDE LINE AS PRESCRIBED BY NRS. 517.030. SURFACE BOUNDARIES OF THE CLAIM ARE DESCRIBED AS BEGINNING AT THE DISCOVERY MONUMENT AND RUNNING THENCE 10 FEET TO THE CENTER OF THE SE END LINE, AND THE TRUE POINT OF BEGINNING, THENCE (clockwise) 300 FEET TO CORNER NO. 2, THENCE 750 FEET TO CORNER NO. 3, THENCE 750 FEET TO CORNER NO. 4, THENCE 600 FEET TO CORNER NO. 5, THENCE 750 FEET TO CORNER NO. 6, THENCE 750 FEET TO CORNER NO. 1, THENCE 300 FEET TO THE TRUE POINT OF BEGINNING.

OF THE VEIN. THE CLAIM IS 600 FEET WIDE AND 1500 FEET LONG. FEET IN A/VAN NW DIRECTION, AND, 300 FEET ON EACH SIDE OF THE MIDDLE UNDERIGNED CLAIMS 10 FEET IN AN/VAN SE DIRECTION, AND, 1490 FEET MOUNT DIABLO MERIDIAN, NEVADA. SAID CLAIM LIES WITHIN THE NE 1/4, RANGE 50E FROM SE CORNER 1/4 Sec. 4, TOWNSHIP 25 N, RANGE 50E. THE DISCOVERY MONUMENT IS LOCATED APPROXIMATELY 870' N60°W

ASARCO INCORPORATED  
510 EAST PLUMB LANE  
RENO, NEVADA 89502

THE NAME OF THE LOCATOR IS:  
POST OFFICE ADDRESS:

THE GENERAL COURSE OF SAID LODE OR VEIN AS NEAR AS IT MAY BE DESCRIBED, IS Northwest AND Southeast

LOCATED, DATED AND POSTED ON THIS GROUND THIS 7 DAY OF OCTOBER, 1990. THE NAME OF THIS CLAIM IS PV 335

ASARCO INCORPORATED, WHOSE MAILING ADDRESS IS 510 EAST PLUMB LANE, RENO, NEVADA, 89502, BY ITS UNDERIGNED AGENT, HEREBY CERTIFIES THAT IT HAS LOCATED A MINING CLAIM IN THE unknown MINING DISTRICT, COUNTY OF Eureka, STATE OF NEVADA.

CERTIFICATE OF LOCATION  
(LODE CLAIM)

135030

WITNESS

John Sargent

CERTIFICATE OF LOCATION  
(LODE CLAIM)

135031

ASARCO INCORPORATED, WHOSE MAILING ADDRESS IS 510 EAST PLUMB LANE, RENO, NEVADA, 89502, BY ITS UNDERSIGNED AGENT, HEREBY CERTIFIES THAT IT HAS LOCATED A MINING CLAIM IN THE unknown MINING DISTRICT, COUNTY OF Eureka, STATE OF NEVADA.

LOCATED, DATED AND POSTED ON THIS GROUND THIS 7 DAY OF October, 1990.  
THE NAME OF THIS CLAIM IS PV 336

THE GENERAL COURSE OF SAID LODE OR VEIN AS NEAR AS IT MAY BE DESCRIBED, IS Northeast AND southeast

THE NAME OF THE LOCATOR IS: ASARCO INCORPORATED  
510 EAST PLUMB LANE  
RENO, NEVADA 89502

THE DISCOVERY MONUMENT IS LOCATED APPROXIMATELY 1000 S85°W

FROM SEGRN NE 1/4 Sec. 4, TOWNSHIP 25 N, RANGE 50E, MOUNT DIABLO MERIDIAN, NEVADA. SAID CLAIM LIES WITHIN THE NE 1/4, SE 1/4

Sec. 4 T 25 N R 50E MDM. FROM THIS DISCOVERY MONUMENT, THE UNDERSIGNED CLAIMS 10 FEET IN AN/AN SE DIRECTION, AND, 1490 FEET IN V/AN NW DIRECTION, AND, 300 FEET ON EACH SIDE OF THE MIDDLE OF THE VEIN. THE CLAIM IS 600 FEET WIDE AND 1500 FEET LONG.

SURFACE BOUNDARIES OF THE CLAIM ARE DESCRIBED AS BEGINNING AT THE DISCOVERY MONUMENT AND RUNNING THENCE 10 FEET TO THE CENTER OF THE SE END LINE, AND THE TRUE POINT OF BEGINNING, THENCE (clockwise) 300 FEET TO CORNER NO. 2 THENCE 750 FEET TO CORNER NO. 3, THENCE 750 FEET TO CORNER NO. 4 THENCE 600 FEET TO CORNER NO. 5, THENCE 750 FEET TO CORNER NO. 6 THENCE 750 FEET TO CORNER NO. 1, THENCE 300 FEET TO THE TRUE POINT OF BEGINNING.

THERE ARE 7 POSTS AT LEAST 3 INCHES IN DIAMETER BY 4-1/2 FEET LONG SET 1 FOOT IN THE GROUND, ONE FOR THE DISCOVERY MONUMENT, ONE FOR EACH OF THE FOUR CORNERS AND ONE AT THE CENTER OF EACH SIDE LINE AS PRESCRIBED BY NRS. 517.030.

LOCATION WORK FOR THIS MINING CLAIM CONSISTED OF PREPARING AND FILING A MAP OF SAID CLAIM AS PROVIDED IN NRS. 517.040.

THIS CERTIFICATE OF LOCATION IS HEREBY MADE, POSTED, AND RECORDED TO INCLUDE ANY AND ALL OPEN GROUND WHICH MAY EXIST AS OF THIS DATE WITHIN THE BOUNDARIES OF THIS LODE CLAIM AS MONUMENTED. ALL LOCATION AND DISCOVERY WORK WAS COMPLETED BY THE 29 DAY OF October, 1990.

ASARCO INCORPORATED:

By: Quentin Brown AGENT

Quentin Brown


135031

EUREKA COUNTY, NEVADA  
M.N. REBATEATI, RECORDER  
FILE NO. 6.25

'90 DEC 21 P2 56

BOOK 218 PAGE 263  
OFFICIAL RECORDS  
RECORDED AT THE REQUEST OF  
Asarco

BOOK 218 PAGE 263



WITNESS

Jim Sogum

135032

CERTIFICATE OF LOCATION (LODE CLAIM)

ASARCO INCORPORATED, WHOSE MAILING ADDRESS IS 510 EAST PLUMB LANE, RENO, NEVADA, 89502, BY ITS UNDERSIGNED AGENT, HEREBY CERTIFIES THAT IT HAS LOCATED A MINING CLAIM IN THE unKnown MINING DISTRICT, COUNTY OF Eureka, STATE OF NEVADA.

LOCATED, DATED AND POSTED ON THIS GROUND THIS 7 DAY OF October, 1990. THE NAME OF THIS CLAIM IS PV 337.

THE GENERAL COURSE OF SAID LODE OR VEIN AS NEAR AS IT MAY BE DESCRIBED, IS Northeast AND southeast.

THE NAME OF THE LOCATOR IS: ASARCO INCORPORATED  
510 EAST PLUMB LANE  
RENO, NEVADA 89502

THE DISCOVERY MONUMENT IS LOCATED APPROXIMATELY 1420' S61°W FROM SE CRN NE 1/4 Sec 4, TOWNSHIP 25 N, RANGE 50E MOUNT DIABLO MERIDIAN, NEVADA. SAID CLAIM LIES WITHIN THE NE 1/4, SE 1/4, SW 1/4 Sec. 4 T. N R50E MDM. FROM THIS DISCOVERY MONUMENT, THE UNDERSIGNED CLAIMS 10 FEET IN AN/AN SE DIRECTION, AND, 1490 FEET IN A/AN NW DIRECTION, AND, 300 FEET ON EACH SIDE OF THE MIDDLE OF THE VEIN. THE CLAIM IS 600 FEET WIDE AND 1500 FEET LONG.

SURFACE BOUNDARIES OF THE CLAIM ARE DESCRIBED AS BEGINNING AT THE DISCOVERY MONUMENT AND RUNNING THENCE 10 FEET TO THE CENTER OF THE SE END LINE, AND THE TRUE POINT OF BEGINNING, THENCE (clockwise) 300 FEET TO CORNER NO. 2 THENCE 750 FEET TO CORNER NO. 3, THENCE 750 FEET TO CORNER NO. 4 THENCE 600 FEET TO CORNER NO. 5, THENCE 750 FEET TO CORNER NO. 6 THENCE 750 FEET TO CORNER NO. 1, THENCE 300 FEET TO THE TRUE POINT OF BEGINNING.

THERE ARE 7 POSTS AT LEAST 3 INCHES IN DIAMETER BY 4-1/2 FEET LONG SET 1 FOOT IN THE GROUND, ONE FOR THE DISCOVERY MONUMENT, ONE FOR EACH OF THE FOUR CORNERS AND ONE AT THE CENTER OF EACH SIDE LINE AS PRESCRIBED BY NRS. 517.030.

LOCATION WORK FOR THIS MINING CLAIM CONSISTED OF PREPARING AND FILING A MAP OF SAID CLAIM AS PROVIDED IN NRS. 517.040.

THIS CERTIFICATE OF LOCATION IS HEREBY MADE, POSTED, AND RECORDED TO INCLUDE ANY AND ALL OPEN GROUND WHICH MAY EXIST AS OF THIS DATE WITHIN THE BOUNDARIES OF THIS LODE CLAIM AS MONUMENTED. ALL LOCATION AND DISCOVERY WORK WAS COMPLETED BY THE 29 DAY OF OCTOBER, 1990.

ASARCO INCORPORATED:

By: Quentin Brown AGENT  
Quentin Brown

135032

EUREKA COUNTY, NEVADA  
M.N. REBALEATI, RECORDER  
FILE NO. 6.25

'90 DEC 21 P2:56

Asarco

BOOK 218 PAGE 264  
OFFICIAL RECORDS  
RECORDED AT THE REQUEST OF

BOOK 218 PAGE 264

WITNESS  
Quentin Brown



BOOK 218  
PAGE 265  
OFFICIAL RECORDS  
RECORDED AT THE REQUEST OF

Asarco

'90 DEC 21 P256

EUREKA COUNTY, NEVADA  
M.N. REBAL. RECORDER  
FILE NO. 6.25

135033

Quentin Brown

AGENT

By: Quentin Brown

ASARCO INCORPORATED:

LOCATION WORK FOR THIS MINING CLAIM CONSISTED OF PREPARING AND FILING A MAP OF SAID CLAIM AS PROVIDED IN NRS. 517.040. THIS CERTIFICATE OF LOCATION IS HEREBY MADE, POSTED, AND RECORDED TO INCLUDE ANY AND ALL OPEN GROUND WHICH MAY EXIST AS OF THIS DATE WITHIN THE BOUNDARIES OF THIS LOPE CLAIM AS MONUMENTED. ALL LOCATION AND DISCOVERY WORK WAS COMPLETED BY THE DAY OF OCTOBER, 1990.

SURFACE BOUNDARIES OF THE CLAIM ARE DESCRIBED AS BEGINNING AT THE DISCOVERY MONUMENT AND RUNNING THENCE 10 FEET TO THE CENTER OF THE NE END LINE, AND THE TRUE POINT OF BEGINNING, THENCE (clockwise) 300 FEET TO CORNER NO. 2 THENCE 600 FEET TO CORNER NO. 3, THENCE 600 FEET TO CORNER NO. 4 THENCE 600 FEET TO CORNER NO. 5, THENCE 600 FEET TO CORNER NO. 6 THENCE 600 FEET TO CORNER NO. 1, THENCE 300 FEET TO THE TRUE POINT OF BEGINNING.

THE DISCOVERY MONUMENT IS LOCATED APPROXIMATELY 1340 S50°E FROM NW 1/4 SE 1/4, TOWNSHIP 25N, RANGE 50E MOUNT DIABLO MERIDIAN, NEVADA. SAID CLAIM LIES WITHIN THE SE 1/4 MDM. FROM THIS DISCOVERY MONUMENT, THE UNDERGIVEN CLAIMS 10 FEET IN AN/AN NE DIRECTION, AND, 1190 FEET IN A/AN SE DIRECTION, AND, 300 FEET ON EACH SIDE OF THE MIDDLE OF THE VEIN. THE CLAIM IS 600 FEET WIDE AND 1200 FEET LONG.

ASARCO INCORPORATED  
510 EAST PLUMB LANE  
RENO, NEVADA 89502

THE NAME OF THE LOCATOR IS:  
POST OFFICE ADDRESS:

THE GENERAL COURSE OF SAID LOPE OR VEIN AS NEAR AS IT MAY BE DESCRIBED, IS NORTHEAST AND SOUTHWEST

LOCATED, DATED AND POSTED ON THIS GROUND THIS 7 DAY OF OCTOBER, 1990. THE NAME OF THIS CLAIM IS PV 338

ASARCO INCORPORATED, WHOSE MAILING ADDRESS IS 510 EAST PLUMB LANE, RENO, NEVADA, 89502, BY ITS UNDERGIVEN AGENT, HEREBY CERTIFIES THAT IT HAS LOCATED A MINING CLAIM IN THE UNKNOWN MINING DISTRICT, COUNTY OF EUREKA, STATE OF NEVADA.

CERTIFICATE OF LOCATION  
(LOPE CLAIM)

135033

WITNESS  
Quentin Brown

BOOK 218 PAGE 266  
OFFICIAL RECORDS  
RECORDED AT THE REQUEST OF  
Asarco

'90 DEC 21 P 2 56

EUREKA COUNTY, NEVADA  
M.N. REBALEATI, RECORDER  
FILE NO. FEES \$ 6.25  
135034

Quentin Brown

AGENT

By:

Quentin Brown

ASARCO INCORPORATED:

LOCATION WORK FOR THIS MINING CLAIM CONSISTED OF PREPARING AND FILING A MAP OF SAID CLAIM AS PROVIDED IN MRS. 517.040. THIS CERTIFICATE OF LOCATION IS HEREBY MADE, POSTED, AND RECORDED TO INCLUDE ANY AND ALL OPEN GROUND WHICH MAY EXIST AS OF THIS DATE WITHIN THE BOUNDARIES OF THIS LOPE CLAIM AS MONUMENTED. ALL LOCATION AND DISCOVERY WORK WAS COMPLETED BY THE 29 DAY OF OCTOBER, 1990.

SURFACE BOUNDARIES OF THE CLAIM ARE DESCRIBED AS BEGINNING AT THE DISCOVERY MONUMENT AND RUNNING THENCE 10 FEET TO THE CENTER OF THE NE END LINE, AND THE TRUE POINT OF BEGINNING, THENCE (clockwise) 300 FEET TO CORNER NO. 2, THENCE 600 FEET TO CORNER NO. 3, THENCE 600 FEET TO CORNER NO. 4, THENCE 600 FEET TO CORNER NO. 5, THENCE 600 FEET TO CORNER NO. 6, THENCE 600 FEET TO THE TRUE POINT OF BEGINNING.

THERE ARE 7 POSTS AT LEAST 3 INCHES IN DIAMETER BY 4-1/2 FEET LONG SET 1 FOOT IN THE GROUND, ONE FOR THE DISCOVERY MONUMENT, ONE FOR EACH OF THE FOUR CORNERS AND ONE AT THE CENTER OF EACH SIDE LINE AS PRESCRIBED BY MRS. 517.030.

OF THE VEIN. THE CLAIM IS 600 FEET WIDE AND 1200 FEET LONG. FEET IN A/N AN SE DIRECTION, AND, 300 FEET ON EACH SIDE OF THE MIDDLE UNDERMINED CLAIMS 10 FEET IN AN/AN NE DIRECTION, AND, 1190 FEET FROM THIS DISCOVERY MONUMENT, THE MDM. FROM NW GRN SE 1/4 sec. 4 T25N R50E S36E, RANGE 50E, TOWNSHIP 25N, RANGE 50E, FROM NW GRN SE 1/4 sec. 4, TOWNSHIP 25N, RANGE 50E, MOUNT DIABLO MERIDIAN, NEVADA. SAID CLAIM LIES WITHIN THE SW 1/4, SE 1/4, S36E, 790',

ASARCO INCORPORATED  
510 EAST PLUMB LANE  
RENO, NEVADA 89502

THE NAME OF THE LOCATOR IS:  
POST OFFICE ADDRESS:

THE GENERAL COURSE OF SAID LOPE OR VEIN AS NEAR AS IT MAY BE DESCRIBED, IS NORTHEAST AND SOUTHWEST

LOCATED, DATED AND POSTED ON THIS GROUND THIS 7 DAY OF OCTOBER, 1990. THE NAME OF THIS CLAIM IS PV 339

ASARCO INCORPORATED, WHOSE MAILING ADDRESS IS 510 EAST PLUMB LANE, RENO, NEVADA, 89502, BY ITS UNDERMINED AGENT, HEREBY CERTIFIES THAT IT HAS LOCATED A MINING CLAIM IN THE UNKNOWN MINING DISTRICT, COUNTY OF EUREKA, STATE OF NEVADA.

CERTIFICATE OF LOCATION  
(LOPE CLAIM)

138034

WITNESS

John Sawyer

CERTIFICATE OF LOCATION  
135035  
(LODE CLAIM)

ASARCO INCORPORATED, WHOSE MAILING ADDRESS IS 510 EAST PLUMB LANE, RENO, NEVADA, 89502, BY ITS UNDERSIGNED AGENT, HEREBY CERTIFIES THAT IT HAS LOCATED A MINING CLAIM IN THE UNKNOWN MINING DISTRICT, COUNTY OF EUREKA, STATE OF NEVADA.

LOCATED, DATED AND POSTED ON THIS GROUND THIS 7 DAY OF OCTOBER, 1990.  
THE NAME OF THIS CLAIM IS PV 340

THE GENERAL COURSE OF SAID LODE OR VEIN AS NEAR AS IT MAY BE DESCRIBED, IS NORTHEAST AND SOUTHWEST

THE NAME OF THE LOCATOR IS: ASARCO INCORPORATED  
POST OFFICE ADDRESS: 510 EAST PLUMB LANE RENO, NEVADA 89502

THE DISCOVERY MONUMENT IS LOCATED APPROXIMATELY 350' N 89° E FROM N 1/4 Sec. 4, TOWNSHIP 25 N, RANGE 50 E MOUNT DIABLO MERIDIAN, NEVADA. SAID CLAIM LIES WITHIN THE SE 1/4 Sec. 3 T26N R9E, N 1/4 Sec. 4 T25N R9E MDM. FROM THIS DISCOVERY MONUMENT, THE UNDERSIGNED CLAIMS 700 FEET IN AN/AN NE DIRECTION, AND, 800 FEET IN A/AN SE DIRECTION, AND, 300 FEET ON EACH SIDE OF THE MIDDLE OF THE VEIN. THE CLAIM IS 600 FEET WIDE AND 1500 FEET LONG.

SURFACE BOUNDARIES OF THE CLAIM ARE DESCRIBED AS BEGINNING AT THE DISCOVERY MONUMENT AND RUNNING THENCE 700 FEET TO THE CENTER OF THE NE END LINE, AND THE TRUE POINT OF BEGINNING, THENCE (clockwise) 300 FEET TO CORNER NO. 2, THENCE 750 FEET TO CORNER NO. 3, THENCE 750 FEET TO CORNER NO. 4, THENCE 600 FEET TO CORNER NO. 5, THENCE 750 FEET TO CORNER NO. 6, THENCE 750 FEET TO CORNER NO. 1, THENCE 300 FEET TO THE TRUE POINT OF BEGINNING.

THERE ARE 7 POSTS AT LEAST 3 INCHES IN DIAMETER BY 4-1/2 FEET LONG SET 1 FOOT IN THE GROUND, ONE FOR THE DISCOVERY MONUMENT, ONE FOR EACH OF THE FOUR CORNERS AND ONE AT THE CENTER OF EACH SIDE LINE AS PRESCRIBED BY NRS. 517.030.

LOCATION WORK FOR THIS MINING CLAIM CONSISTED OF PREPARING AND FILING A MAP OF SAID CLAIM AS PROVIDED IN NRS. 517.040.

THIS CERTIFICATE OF LOCATION IS HEREBY MADE, POSTED, AND RECORDED TO INCLUDE ANY AND ALL OPEN GROUND WHICH MAY EXIST AS OF THIS DATE WITHIN THE BOUNDARIES OF THIS LODE CLAIM AS MONUMENTED. ALL LOCATION AND DISCOVERY WORK WAS COMPLETED BY THE 29 DAY OF OCTOBER, 1990.

ASARCO INCORPORATED:

By: Quentin Brown AGENT

Jim Seymour  
WITNESS

EUREKA COUNTY, NEVADA  
MIN. REBALEATI. RECORDER  
FILE NO. 135035  
FEE \$ 6.25

DEC 21 P2:56

BOOK 218 PAGE 267  
OFFICIAL RECORDS  
RECORDED AT THE REQUEST OF  
ASARCO

BOOK 218 PAGE 267

BOOK 218 PAGE 268  
OFFICIAL RECORDS  
RECORDED AT THE REQUEST OF  
Asarco

90 DEC 21 P2:56

EUREKA COUNTY, NEVADA  
M.N. REBALEATI, RECORDER  
FILE NO. 135036  
FEE \$ 6.25

By: Quentin Brown  
AGENT

ASARCO INCORPORATED:

WITNESS

John Sogun

LOCATION WORK FOR THIS MINING CLAIM CONSISTED OF PREPARING AND FILING A MAP OF SAID CLAIM AS PROVIDED IN NRS. 517.040.  
THIS CERTIFICATE OF LOCATION IS HEREBY MADE, POSTED, AND RECORDED TO INCLUDE ANY AND ALL OPEN GROUND WHICH MAY EXIST AS OF THIS DATE WITHIN THE BOUNDARIES OF THIS LODE CLAIM AS MONUMENTED. ALL LOCATION AND DISCOVERY WORK WAS COMPLETED BY THE DAY OF OCTOBER, 1990.

THERE ARE 7 POSTS AT LEAST 3 INCHES IN DIAMETER BY 4-1/2 FEET LONG SET 1 FOOT IN THE GROUND, ONE FOR THE DISCOVERY MONUMENT, ONE FOR EACH OF THE FOUR CORNERS AND ONE AT THE CENTER OF EACH SIDE LINE AS PRESCRIBED BY NRS. 517.030.

SURFACE BOUNDARIES OF THE CLAIM ARE DESCRIBED AS BEGINNING AT THE DISCOVERY MONUMENT AND RUNNING THENCE 600 FEET TO THE CENTER OF THE NE END LINE, AND THE TRUE POINT OF BEGINNING, THENCE (clockwise) 300 FEET TO CORNER NO. 2, THENCE 750 FEET TO CORNER NO. 3, THENCE 750 FEET TO CORNER NO. 4, THENCE 600 FEET TO CORNER NO. 5, THENCE 750 FEET TO CORNER NO. 6, THENCE 750 FEET TO CORNER NO. 1, THENCE 300 FEET TO THE TRUE POINT OF BEGINNING.

OF THE VEIN. THE CLAIM IS 600 FEET WIDE AND 1500 FEET LONG.  
FEET IN A/AN SE DIRECTION, AND, 300 FEET ON EACH SIDE OF THE MIDDLE UNDERGIRD CLAIMS 600 FEET IN A/AN NE DIRECTION, AND, 900

THE DISCOVERY MONUMENT IS LOCATED APPROXIMATELY 950' S 81° E FROM N 1/4 GRN N 1/4 Sec. 4, TOWNSHIP 25N, RANGE 50E MOUNT DIABLO MERIDIAN, NEVADA. SAID CLAIM LIES WITHIN THE SE 1/4 Sec. 4 T26N R50E NE 1/4 Sec. 4 T25N R50E MDM. FROM THIS DISCOVERY MONUMENT, THE UNDERGIRD CLAIMS 600 FEET IN A/AN NE DIRECTION, AND, 900

THE NAME OF THE LOCATOR IS: ASARCO INCORPORATED  
510 EAST PLUMB LANE  
RENO, NEVADA 89502  
POST OFFICE ADDRESS:

THE GENERAL COURSE OF SAID LODE OR VEIN AS NEAR AS IT MAY BE DESCRIBED, IS NORTHEAST AND SOUTHWEST

LOCATED, DATED AND POSTED ON THIS GROUND THIS 7 DAY OF OCTOBER, 1990.  
THE NAME OF THIS CLAIM IS PV 341

ASARCO INCORPORATED, WHOSE MAILING ADDRESS IS 510 EAST PLUMB LANE, RENO, NEVADA, 89502, BY ITS UNDERGIRD AGENT, HEREBY CERTIFIES THAT IT HAS LOCATED A MINING CLAIM IN THE (UNKNOWN) MINING DISTRICT, COUNTY OF EUREKA, STATE OF NEVADA.

CERTIFICATE OF LOCATION  
(LODE CLAIM)

135036

BOOK 218 PAGE 269  
OFFICIAL RECORDS  
RECORDED AT THE REQUEST OF  
Asarco

90 DEC 21 P257

EUREKA COUNTY, NEVADA  
M.N. REBALEATI, RECORDER  
FILE NO. 135037  
FEE \$ 6.25

By: Quentin Brown AGENT

ASARCO INCORPORATED:

LOCATION WORK FOR THIS MINING CLAIM CONSISTED OF PREPARING AND FILING A MAP OF SAID CLAIM AS PROVIDED IN NRS. 517.040. THIS CERTIFICATE OF LOCATION IS HEREBY MADE, POSTED, AND RECORDED TO INCLUDE ANY AND ALL OPEN GROUND WHICH MAY EXIST AS OF THIS DATE WITHIN THE BOUNDARIES OF THIS LODE CLAIM AS MONUMENTED. ALL LOCATION AND DISCOVERY WORK WAS COMPLETED BY THE 29 DAY OF OCTOBER, 1990.

THERE ARE 7 POSTS AT LEAST 3 INCHES IN DIAMETER BY 4-1/2 FEET LONG SET 1 FOOT IN THE GROUND, ONE FOR THE DISCOVERY MONUMENT, ONE FOR EACH OF THE FOUR CORNERS AND ONE AT THE CENTER OF EACH SIDE LINE AS PRESCRIBED BY NRS. 517.030.

SURFACE BOUNDARIES OF THE CLAIM ARE DESCRIBED AS BEGINNING AT THE DISCOVERY MONUMENT AND RUNNING THENCE 10 FEET TO THE CENTER OF THE NE END LINE, AND THE TRUE POINT OF BEGINNING, THENCE (clockwise) 300 FEET TO CORNER NO. 2, THENCE 750 FEET TO CORNER NO. 3, THENCE 750 FEET TO CORNER NO. 4, THENCE 600 FEET TO CORNER NO. 5, THENCE 750 FEET TO CORNER NO. 6, THENCE 750 FEET TO CORNER NO. 1, THENCE 300 FEET TO THE TRUE POINT OF BEGINNING.

OF THE VEIN. THE CLAIM IS 600 FEET WIDE AND 1500 FEET LONG. FEET IN A/VAN SW DIRECTION, AND, 300 FEET ON EACH SIDE OF THE MIDDLE UNDERSIGNEED CLAIMS 10 FEET IN AN/VAN NE DIRECTION, AND, 1490 FEET IN A/VAN SW DIRECTION, AND, 1490 FEET IN AN/VAN NE DIRECTION, FROM THIS DISCOVERY MONUMENT, THE MOUNT DIABLO MERIDIAN, NEVADA. SAID CLAIM LIES WITHIN THE NW 1/4, NE 1/4, Sec. 4, T 25 N R 50E MDM. FROM NW 1/4 NE 1/4 Sec. 4, TOWNSHIP 25 N, RANGE 50E THE DISCOVERY MONUMENT IS LOCATED APPROXIMATELY 1100' S 31.7'

THE NAME OF THE LOCATOR IS: ASARCO INCORPORATED  
POST OFFICE ADDRESS: 510 EAST PLUMB LANE RENO, NEVADA 89502

THE GENERAL COURSE OF SAID LODE OR VEIN AS NEAR AS IT MAY BE DESCRIBED, IS NORTHEAST AND SOUTHWEST.

LOCATED, DATED AND POSTED ON THIS GROUND THIS 7 DAY OF OCTOBER, 1990. THE NAME OF THIS CLAIM IS PV 342

ASARCO INCORPORATED, WHOSE MAILING ADDRESS IS 510 EAST PLUMB LANE, RENO, NEVADA, 89502, BY ITS UNDERSIGNED AGENT, HEREBY CERTIFIES THAT IT HAS LOCATED A MINING CLAIM IN THE un known MINING DISTRICT, COUNTY OF Eureka, STATE OF NEVADA.

CERTIFICATE OF LOCATION  
(LODE CLAIM)

135037

WITNESS  
Jim Sogum

BOOK 218 PAGE 270  
OFFICIAL RECORDS  
RECORDED AT THE REQUEST OF  
Asarco

90 DEC 21 P2:57

EUREKA COUNTY, NEVADA  
M.N. REBALEATI, RECORDER  
FILE NO. 135038  
6.25

Quantin Brown

By: Quantin Brown AGENT

ASARCO INCORPORATED:

WITNESS

Jim Seayum

LOCATION WORK FOR THIS MINING CLAIM CONSISTED OF PREPARING AND FILING A MAP OF SAID CLAIM AS PROVIDED IN NRS. 517.040. THIS CERTIFICATE OF LOCATION IS HEREBY MADE, POSTED, AND RECORDED TO INCLUDE ANY AND ALL OPEN GROUND WHICH MAY EXIST AS OF THIS DATE WITHIN THE BOUNDARIES OF THIS LODE CLAIM AS MONUMENTED. ALL LOCATION AND DISCOVERY WORK WAS COMPLETED BY THE DAY OF OCTOBER, 1990.

THERE ARE 7 POSTS AT LEAST 3 INCHES IN DIAMETER BY 4-1/2 FEET LONG SET 1 FOOT IN THE GROUND, ONE FOR THE DISCOVERY MONUMENT, ONE FOR EACH OF THE FOUR CORNERS AND ONE AT THE CENTER OF EACH SIDE LINE AS PRESCRIBED BY NRS. 517.030.

SURFACE BOUNDARIES OF THE CLAIM ARE DESCRIBED AS BEGINNING AT THE DISCOVERY MONUMENT AND RUNNING THENCE 10 FEET TO THE CENTER OF THE NW END LINE, AND THE TRUE POINT OF BEGINNING, THENCE (clockwise) 300 FEET TO CORNER NO. 2, THENCE 750 FEET TO CORNER NO. 3, THENCE 750 FEET TO CORNER NO. 4, THENCE 600 FEET TO CORNER NO. 5, THENCE 750 FEET TO CORNER NO. 6, THENCE 750 FEET TO CORNER NO. 1, THENCE 300 FEET TO THE TRUE POINT OF BEGINNING.

OF THE VEIN. THE CLAIM IS 600 FEET WIDE AND 1500 FEET LONG. FEET IN A/VAN SE DIRECTION, AND, 300 FEET ON EACH SIDE OF THE MIDDLE UNDERSIGNEED CLAIMS 10 FEET IN AN/VAN NW DIRECTION, AND, 1490 FEET IN A/VAN SE 1/4 Sec. 34 T26 N R50E MDM. FROM THIS DISCOVERY MONUMENT, THE MOUNT DIABLO MERIDIAN, NEVADA. SAID CLAIM LIES WITHIN THE SW 1/4 SE 1/4 FROM NW GRN SE 1/4 Sec. 34, TOWNSHIP 25 N, RANGE 50E THE DISCOVERY MONUMENT IS LOCATED APPROXIMATELY 1200' S 3' E

ASARCO INCORPORATED  
510 EAST PLUMB LANE  
RENO, NEVADA 89502

THE NAME OF THE LOCATOR IS:  
POST OFFICE ADDRESS:

THE GENERAL COURSE OF SAID LODE OR VEIN AS NEAR AS IT MAY BE DESCRIBED, IS Northeast AND southwest

LOCATED, DATED AND POSTED ON THIS GROUND THIS 7 DAY OF OCTOBER, 1990. THE NAME OF THIS CLAIM IS PV 293

ASARCO INCORPORATED, WHOSE MAILING ADDRESS IS 510 EAST PLUMB LANE, RENO, NEVADA, 89502, BY ITS UNDERSIGNED AGENT, HEREBY CERTIFIES THAT IT HAS LOCATED A MINING CLAIM IN THE un known MINING DISTRICT, COUNTY OF Eureka, STATE OF NEVADA.

CERTIFICATE OF LOCATION  
(LODE CLAIM)

135038

135039

CERTIFICATE OF LOCATION (LODE CLAIM)

ASARCO INCORPORATED, WHOSE MAILING ADDRESS IS 510 EAST PLUMB LANE, RENO, NEVADA, 89502, BY ITS UNDERSIGNED AGENT, HEREBY CERTIFIES THAT IT HAS LOCATED A MINING CLAIM IN THE un known MINING DISTRICT, COUNTY OF Eureka, STATE OF NEVADA.

LOCATED, DATED AND POSTED ON THIS GROUND THIS 7 DAY OF October, 1990. THE NAME OF THIS CLAIM IS PV 294

THE GENERAL COURSE OF SAID LODE OR VEIN AS NEAR AS IT MAY BE DESCRIBED, IS Northeast AND southeast

THE NAME OF THE LOCATOR IS: ASARCO INCORPORATED  
510 EAST PLUMB LANE  
RENO, NEVADA 89502

THE DISCOVERY MONUMENT IS LOCATED APPROXIMATELY 900' N 10W FROM SEC 34 SW 1/4, TOWNSHIP 26 N, RANGE 50E MOUNT DIABLO MERIDIAN, NEVADA. SAID CLAIM LIES WITHIN THE SW 1/4 SE 1/4, Sec. 34 T26 N R50E MDM. FROM THIS DISCOVERY MONUMENT, THE UNDERSIGNED CLAIMS 10 FEET IN AN/NW DIRECTION, AND, 1490 FEET IN AN/SE DIRECTION, AND, 300 FEET ON EACH SIDE OF THE MIDDLE OF THE VEIN. THE CLAIM IS 600 FEET WIDE AND 1500 FEET LONG.

SURFACE BOUNDARIES OF THE CLAIM ARE DESCRIBED AS BEGINNING AT THE DISCOVERY MONUMENT AND RUNNING THENCE 10 FEET TO THE CENTER OF THE NW END LINE, AND THE TRUE POINT OF BEGINNING, THENCE (clockwise) 300 FEET TO CORNER NO. 2, THENCE 750 FEET TO CORNER NO. 4, THENCE 750 FEET TO CORNER NO. 5, THENCE 750 FEET TO CORNER NO. 6, THENCE 750 FEET TO CORNER NO. 1, THENCE 300 FEET TO THE TRUE POINT OF BEGINNING.

THERE ARE 7 POSTS AT LEAST 3 INCHES IN DIAMETER BY 4-1/2 FEET LONG SET 1 FOOT IN THE GROUND, ONE FOR THE DISCOVERY MONUMENT, ONE FOR EACH OF THE FOUR CORNERS AND ONE AT THE CENTER OF EACH SIDE LINE AS PRESCRIBED BY NRS. 517.030.

LOCATION WORK FOR THIS MINING CLAIM CONSISTED OF PREPARING AND FILING A MAP OF SAID CLAIM AS PROVIDED IN NRS. 517.040.

THIS CERTIFICATE OF LOCATION IS HEREBY MADE, POSTED, AND RECORDED TO INCLUDE ANY AND ALL OPEN GROUND WHICH MAY EXIST AS OF THIS DATE WITHIN THE BOUNDARIES OF THIS LODE CLAIM AS MONUMENTED. ALL LOCATION AND DISCOVERY WORK WAS COMPLETED BY THE 29 DAY OF OCTOBER, 1990.

ASARCO INCORPORATED:

By: Quentin Brown AGENT

EUREKA COUNTY, NEVADA  
M.N. REBALEATI, RECORDER  
FILE NO. 135039  
FEES \$ 6.25

90 DEC 21 P2 57

BOOK 218 PAGE 271  
OFFICIAL RECORDS  
RECORDED AT THE REQUEST OF  
ASARCO

WITNESS  
Jim Seymour

BOOK 218 PAGE 272  
OFFICIAL RECORDS  
RECORDED AT THE REQUEST OF  
Asarco

90 DEC 21 P 2:57

EUREKA COUNTY, NEVADA  
M.N. REBALANCE RECORDER  
FILE NO. 6.25  
135040

By: Quentin Br...  
AGENT

Jim Sogum  
WITNESS

ASARCO INCORPORATED:

LOCATION WORK FOR THIS MINING CLAIM CONSISTED OF PREPARING AND FILING A MAP OF SAID CLAIM AS PROVIDED IN MRS. 517,040.  
THIS CERTIFICATE OF LOCATION IS HEREBY MADE, POSTED, AND RECORDED TO INCLUDE ANY AND ALL OPEN GROUND WHICH MAY EXIST AS OF THIS DATE WITHIN THE BOUNDARIES OF THIS LODE CLAIM AS MONUMENTED. ALL LOCATION AND DISCOVERY WORK WAS COMPLETED BY THE 29 DAY OF OCTOBER, 1990.

THERE ARE 7 POSTS AT LEAST 3 INCHES IN DIAMETER BY 4-1/2 FEET LONG SET 1 FOOT IN THE GROUND, ONE FOR THE DISCOVERY MONUMENT, ONE FOR EACH OF THE FOUR CORNERS AND ONE AT THE CENTER OF EACH SIDE LINE AS PRESCRIBED BY MRS. 517,030.

SURFACE BOUNDARIES OF THE CLAIM ARE DESCRIBED AS BEGINNING AT THE DISCOVERY MONUMENT AND RUNNING THENCE 10 FEET TO THE CENTER OF THE NW END LINE, AND THE TRUE POINT OF BEGINNING, THENCE (clockwise) 300 FEET TO CORNER NO. 2, THENCE 750 FEET TO CORNER NO. 3, THENCE 750 FEET TO CORNER NO. 4, THENCE 600 FEET TO CORNER NO. 5, THENCE 750 FEET TO CORNER NO. 6, THENCE 750 FEET TO CORNER NO. 1, THENCE 300 FEET TO THE TRUE POINT OF BEGINNING.

OF THE VEIN. THE CLAIM IS 600 FEET WIDE AND 1500 FEET LONG.  
FEET IN A/VAN SE DIRECTION, AND, 300 FEET ON EACH SIDE OF THE MIDDLE UNDERSIGNEED CLAIMS 10 FEET IN AN/VAN NW DIRECTION, AND, 1490

FROM SE 1/4 SW 1/4 Sec. 34, T25N, R50E MDM, TOWNSHIP 26N, RANGE 50E, MOUNT DIABLO MERIDIAN, NEVADA. SAID CLAIM LIES WITHIN THE SW 1/4, SE 1/4, Sec. 34, T26N, R50E, NW 1/4, Sec. 3, T25N, R50E MDM. FROM THIS DISCOVERY MONUMENT, THE

THE DISCOVERY MONUMENT IS LOCATED APPROXIMATELY 600' N45W  
ASARCO INCORPORATED  
510 EAST PLUMB LANE  
RENO, NEVADA 89502

THE NAME OF THE LOCATOR IS: ASARCO INCORPORATED  
POST OFFICE ADDRESS: 510 EAST PLUMB LANE  
RENO, NEVADA 89502

THE GENERAL COURSE OF SAID LODE OR VEIN AS NEAR AS IT MAY BE DESCRIBED, IS Northwest AND southeast

LOCATED, DATED AND POSTED ON THIS GROUND THIS 7 DAY OF OCTOBER, 1990. THE NAME OF THIS CLAIM IS PV 295

ASARCO INCORPORATED, WHOSE MAILING ADDRESS IS 510 EAST PLUMB LANE, RENO, NEVADA, 89502, BY ITS UNDERSIGNED AGENT, HEREBY CERTIFIES THAT IT HAS LOCATED A MINING CLAIM IN THE unknown MINING DISTRICT, COUNTY OF Eureka, STATE OF NEVADA.

CERTIFICATE OF LOCATION  
(LODE CLAIM)

135040



BOOK 218 PAGE 273  
OFFICIAL RECORDS  
RECORDED AT THE REQUEST OF  
Asarco

90 DEC 21 P 2:57

EUREKA COUNTY, NEVADA  
M.N. REBALEATI, RECORDER  
FILE NO. 625

135041

Quentin Brown

By: Quentin Brown AGENT

ASARCO INCORPORATED:

LOCATION WORK FOR THIS MINING CLAIM CONSISTED OF PREPARING AND FILING A MAP OF SAID CLAIM AS PROVIDED IN NRS. 517.040. THIS CERTIFICATE OF LOCATION IS HEREBY MADE, POSTED, AND RECORDED TO INCLUDE ANY AND ALL OPEN GROUND WHICH MAY EXIST AS OF THIS DATE WITHIN THE BOUNDARIES OF THIS LODGE CLAIM AS MONUMENTED. ALL LOCATION AND DISCOVERY WORK WAS COMPLETED BY THE DAY OF OCTOBER, 1990.

THERE ARE 7 POSTS AT LEAST 3 INCHES IN DIAMETER BY 4-1/2 FEET LONG SET 1 FOOT IN THE GROUND, ONE FOR THE DISCOVERY MONUMENT, ONE FOR EACH OF THE FOUR CORNERS AND ONE AT THE CENTER OF EACH SIDE LINE AS PRESCRIBED BY NRS. 517.030.

SURFACE BOUNDARIES OF THE CLAIM ARE DESCRIBED AS BEGINNING AT THE DISCOVERY MONUMENT AND RUNNING THENCE 10 FEET TO THE CENTER OF THE SE END LINE, AND THE TRUE POINT OF BEGINNING, THENCE (clockwise) 300 FEET TO CORNER NO. 2, THENCE 750 FEET TO CORNER NO. 3, THENCE 750 FEET TO CORNER NO. 4, THENCE 600 FEET TO CORNER NO. 5, THENCE 750 FEET TO CORNER NO. 6, THENCE 750 FEET TO THE TRUE POINT OF BEGINNING.

THE DISCOVERY MONUMENT IS LOCATED APPROXIMATELY 630' N50°W FROM SE (S&W) SW 1/4 Sec. 34, T26 N R50E MDM. SAID CLAIM LIES WITHIN THE SW 1/4, RANGE 50E, MOUNT DIABLO MERIDIAN, NEVADA. FROM THIS DISCOVERY MONUMENT, THE UNDERSIGNEE CLAIMS 10 FEET IN AN/AN SE DIRECTION, AND, 1490 FEET IN A/N NW DIRECTION, AND, 300 FEET ON EACH SIDE OF THE MIDDLE OF THE VEIN. THE CLAIM IS 600 FEET WIDE AND 1500 FEET LONG.

THE NAME OF THE LOCATOR IS: ASARCO INCORPORATED  
POST OFFICE ADDRESS: 510 EAST PLUMB LANE, RENO, NEVADA 89502

THE GENERAL COURSE OF SAID LODGE OR VEIN AS NEAR AS IT MAY BE DESCRIBED, IS Northwest AND southeast

LOCATED, DATED AND POSTED ON THIS GROUND THIS 7 DAY OF OCTOBER, 1990. THE NAME OF THIS CLAIM IS PV 296.

ASARCO INCORPORATED, WHOSE MAILING ADDRESS IS 510 EAST PLUMB LANE, RENO, NEVADA, 89502, BY ITS UNDERSIGNEE AGENT, HEREBY CERTIFIES THAT IT HAS LOCATED A MINING CLAIM IN THE un known MINING DISTRICT, COUNTY OF Eureka, STATE OF NEVADA.

CERTIFICATE OF LOCATION (LODGE CLAIM)

135041

WITNESS  
Jim Sogum

BOOK 218 PAGE 274  
OFFICIAL RECORDS  
RECORDED AT THE REQUEST OF  
Asarco

90 DEC 21 P257

EUREKA COUNTY, NEVADA  
M.N. REBALEATI, RECORDER  
FILE NO. 6.25

135042

Quentin Brown

AGENT

By:

Quentin Brown

ASARCO INCORPORATED:

LOCATION WORK FOR THIS MINING CLAIM CONSISTED OF PREPARING AND FILING A MAP OF SAID CLAIM AS PROVIDED IN NRS. 517.040. THIS CERTIFICATE OF LOCATION IS HEREBY MADE, POSTED, AND RECORDED TO INCLUDE ANY AND ALL OPEN GROUND WHICH MAY EXIST AS OF THIS DATE WITHIN THE BOUNDARIES OF THIS LODGE CLAIM AS MONUMENTED. ALL LOCATION AND DISCOVERY WORK WAS COMPLETED BY THE DAY OF OCTOBER, 1990.

THERE ARE 7 POSTS AT LEAST 3 INCHES IN DIAMETER BY 4-1/2 FEET LONG SET 1 FOOT IN THE GROUND, ONE FOR THE DISCOVERY MONUMENT, ONE FOR EACH OF THE FOUR CORNERS AND ONE AT THE CENTER OF EACH SIDE LINE AS PRESCRIBED BY NRS. 517.030. LOCATION WORK FOR THIS MINING CLAIM CONSISTED OF PREPARING AND FILING A MAP OF SAID CLAIM AS PROVIDED IN NRS. 517.040. THIS CERTIFICATE OF LOCATION IS HEREBY MADE, POSTED, AND RECORDED TO INCLUDE ANY AND ALL OPEN GROUND WHICH MAY EXIST AS OF THIS DATE WITHIN THE BOUNDARIES OF THIS LODGE CLAIM AS MONUMENTED. ALL LOCATION AND DISCOVERY WORK WAS COMPLETED BY THE DAY OF OCTOBER, 1990.

THE DISCOVERY MONUMENT IS LOCATED APPROXIMATELY 700' S 80' W FROM 1. NE CR 14 Sec. 3, TOWNSHIP 25 N, RANGE 50 E MOUNT DIABLO MERIDIAN, NEVADA. SAID CLAIM LIES WITHIN THE SW 1/4 Sec. 34 T26N R50E, UNDESIGNED CLAIMS 10 FEET IN AN/AN NW DIRECTION, AND, 1490 FEET IN A/VAN SE DIRECTION, AND, 300 FEET ON EACH SIDE OF THE MIDDLE OF THE VEIN. THE CLAIM IS 600 FEET WIDE AND 1500 FEET LONG. SURFACE BOUNDARIES OF THE CLAIM ARE DESCRIBED AS BEGINNING AT THE DISCOVERY MONUMENT AND RUNNING THENCE 10 FEET TO THE CENTER OF THE NW END LINE, AND THE TRUE POINT OF BEGINNING, THENCE (clockwise) 300 FEET TO CORNER NO. 2, THENCE 750 FEET TO CORNER NO. 3, THENCE 750 FEET TO CORNER NO. 4, THENCE 600 FEET TO CORNER NO. 5, THENCE 750 FEET TO CORNER NO. 6, THENCE 750 FEET TO CORNER NO. 1, THENCE 300 FEET TO THE TRUE POINT OF BEGINNING.

THE NAME OF THE LOCATOR IS: ASARCO INCORPORATED  
510 EAST PLUMB LANE  
RENO, NEVADA 89502

THE GENERAL COURSE OF SAID LODGE OR VEIN AS NEAR AS IT MAY BE DESCRIBED, IS Northwest AND Southeast

LOCATED, DATED AND POSTED ON THIS GROUND THIS 7 DAY OF OCTOBER, 1990. THE NAME OF THIS CLAIM IS PV 297

ASARCO INCORPORATED, WHOSE MAILING ADDRESS IS 510 EAST PLUMB LANE, RENO, NEVADA, 89502, BY ITS UNDESIGNED AGENT, HEREBY CERTIFIES THAT IT HAS LOCATED A MINING CLAIM IN THE un known MINING DISTRICT, COUNTY OF Eureka, STATE OF NEVADA.

CERTIFICATE OF LOCATION  
(LODGE CLAIM)

135042

Kim Sojurn  
WITNESSES

BOOK 218 PAGE 275  
OFFICIAL RECORDS  
RECORDED AT THE REQUEST OF  
ASarco

90 DEC 21 P257

EUREKA COUNTY, NEVADA  
M.N. REBALEATI, RECORDER  
FILE NO. 6.25

135043

Quantin Brown

AGENT

By: Quantin Brown

ASARCO INCORPORATED:

THIS CERTIFICATE OF LOCATION IS HEREBY MADE, POSTED, AND RECORDED TO INCLUDE ANY AND ALL OPEN GROUND WHICH MAY EXIST AS OF THIS DATE WITHIN THE BOUNDARIES OF THIS LODE CLAIM AS MONUMENTED. ALL LOCATION AND DISCOVERY WORK WAS COMPLETED BY THE 29 DAY OF OCTOBER, 1990.

LOCATION WORK FOR THIS MINING CLAIM CONSISTED OF PREPARING AND FILING A MAP OF SAID CLAIM AS PROVIDED IN NRS. 517.040.

ONE AT THE CENTER OF EACH SIDE LINE AS PRESCRIBED BY NRS. 517.030. THERE ARE 7 POSTS AT LEAST 3 INCHES IN DIAMETER BY 4-1/2 FEET LONG SET 1 FOOT IN THE GROUND, ONE FOR THE DISCOVERY MONUMENT, ONE FOR EACH OF THE FOUR CORNERS AND THE TRUE POINT OF BEGINNING, THENCE (clockwise) 300 FEET TO CORNER NO. 2, THENCE 750 FEET TO CORNER NO. 3, THENCE 750 FEET TO CORNER NO. 4, THENCE 600 FEET TO CORNER NO. 5, THENCE 750 FEET TO CORNER NO. 6, THENCE 750 FEET TO CORNER NO. 1, THENCE 300 FEET TO THE TRUE POINT OF BEGINNING.

SURFACE BOUNDARIES OF THE CLAIM ARE DESCRIBED AS BEGINNING AT THE DISCOVERY MONUMENT AND RUNNING THENCE 10 FEET TO THE CENTER OF THE SE END LINE, AND UNDERSIGNEED CLAIMS 10 FEET IN AN/AN SE DIRECTION, AND, 1490 FEET IN A/VN NW DIRECTION, AND, 300 FEET ON EACH SIDE OF THE MIDDLE OF THE VEIN. THE CLAIM IS 600 FEET WIDE AND 1500 FEET LONG.

THE DISCOVERY MONUMENT IS LOCATED APPROXIMATELY 790' S 82° W FROM NE GRN NW 1/4 Sec. 3, TOWNSHIP 25 N, RANGE 50 E MOUNT DIABLO MERIDIAN, NEVADA. SAID CLAIM LIES WITHIN THE SW 1/4 Sec. 34 T26N R. 50E 1/4 Sec. 3, T25 N R50E MDM. FROM THIS DISCOVERY MONUMENT, THE

THE NAME OF THE LOCATOR IS: ASARCO INCORPORATED  
510 EAST PLUMB LANE  
RENO, NEVADA 89502  
POST OFFICE ADDRESS:

THE GENERAL COURSE OF SAID LODE OR VEIN AS NEAR AS IT MAY BE DESCRIBED, IS Northwest AND Southeast

LOCATED, DATED AND POSTED ON THIS GROUND THIS 7 DAY OF OCTOBER, 1990. THE NAME OF THIS CLAIM IS PV 298

ASARCO INCORPORATED, WHOSE MAILING ADDRESS IS 510 EAST PLUMB LANE, RENO, NEVADA, 89502, BY ITS UNDERSIGNED AGENT, HEREBY CERTIFIES THAT IT HAS LOCATED A MINING CLAIM IN THE un known MINING DISTRICT, COUNTY OF Eureka, STATE OF NEVADA.

CERTIFICATE OF LOCATION (LODE CLAIM)

135043

WITNESS  
Jim Sogum

135044

CERTIFICATE OF LOCATION  
(LODE CLAIM)

ASARCO INCORPORATED, WHOSE MAILING ADDRESS IS 510 EAST PLUMB LANE, RENO, NEVADA, 89502, BY ITS UNDERSIGNED AGENT, HEREBY CERTIFIES THAT IT HAS LOCATED A MINING CLAIM IN THE unknown MINING DISTRICT, COUNTY OF Eureka, STATE OF NEVADA.

LOCATED, DATED AND POSTED ON THIS GROUND THIS 7 DAY OF October, 1990.  
THE NAME OF THIS CLAIM IS PV 299

THE GENERAL COURSE OF SAID LODE OR VEIN AS NEAR AS IT MAY BE DESCRIBED, IS Northeast AND southeast

THE NAME OF THE LOCATOR IS: ASARCO INCORPORATED  
POST OFFICE ADDRESS: 510 EAST PLUMB LANE, RENO, NEVADA 89502

THE DISCOVERY MONUMENT IS LOCATED APPROXIMATELY 1180 S52W FROM NE 6RN N1/4 Sec. 3, TOWNSHIP 25N, RANGE 50E MOUNT DIABLO MERIDIAN, NEVADA. SAID CLAIM LIES WITHIN THE NW 1/4, NE 1/4 UNDERSIGNED CLAIMS 10 FEET IN AN/NW DIRECTION, AND, 1490 FEET IN AN/SE DIRECTION, AND, 300 FEET ON EACH SIDE OF THE MIDDLE OF THE VEIN. THE CLAIM IS 600 FEET WIDE AND 1500 FEET LONG.

SURFACE BOUNDARIES OF THE CLAIM ARE DESCRIBED AS BEGINNING AT THE DISCOVERY MONUMENT AND RUNNING THENCE 10 FEET TO THE CENTER OF THE NW END LINE, AND THE TRUE POINT OF BEGINNING, THENCE (clockwise) 300 FEET TO CORNER NO. 2 THENCE 750 FEET TO CORNER NO. 3, THENCE 750 FEET TO CORNER NO. 4 THENCE 600 FEET TO CORNER NO. 5, THENCE 750 FEET TO CORNER NO. 6 THENCE 750 FEET TO CORNER NO. 1, THENCE 300 FEET TO THE TRUE POINT OF BEGINNING.

THERE ARE 7 POSTS AT LEAST 3 INCHES IN DIAMETER BY 4-1/2 FEET LONG SET 1 FOOT IN THE GROUND, ONE FOR THE DISCOVERY MONUMENT, ONE FOR EACH OF THE FOUR CORNERS AND ONE AT THE CENTER OF EACH SIDE LINE AS PRESCRIBED BY NRS. 517.030.

LOCATION WORK FOR THIS MINING CLAIM CONSISTED OF PREPARING AND FILING A MAP OF SAID CLAIM AS PROVIDED IN NRS. 517.040.

THIS CERTIFICATE OF LOCATION IS HEREBY MADE, POSTED, AND RECORDED TO INCLUDE ANY AND ALL OPEN GROUND WHICH MAY EXIST AS OF THIS DATE WITHIN THE BOUNDARIES OF THIS LODE CLAIM AS MONUMENTED. ALL LOCATION AND DISCOVERY WORK WAS COMPLETED BY THE 29 DAY OF OCTOBER, 1990.

ASARCO INCORPORATED:

By: Quentin Brown AGENT

EUREKA COUNTY, NEVADA  
M.N. REBALEATI, RECORDER  
FILE NO. 135044  
FEES 6.25

'90 DEC 21 P2:57

BOOK 218 PAGE 276  
OFFICIAL RECORDS  
RECORDED AT THE REQUEST OF  
ASARCO

WITNESS

Jim Sigum

BOOK 218 PAGE 277  
OFFICIAL RECORDS  
RECORDED AT THE REQUEST OF  
ASARCO

90 DEC 21 P257

EUREKA COUNTY, NEVADA  
M.N. REBAL EATI. RECORDER  
FILE NO. 135045  
FEE \$ 6.25

By: Quentin Brown  
AGENT

Jim Sogum  
WITNESS

ASARCO INCORPORATED:

THIS CERTIFICATE OF LOCATION IS HEREBY MADE, POSTED, AND RECORDED TO INCLUDE ANY AND ALL OPEN GROUND WHICH MAY EXIST AS OF THIS DATE WITHIN THE BOUNDARIES OF THIS LODE CLAIM AS MONUMENTED. ALL LOCATION AND DISCOVERY WORK WAS COMPLETED BY THE DAY OF OCTOBER, 1990.

LOCATION WORK FOR THIS MINING CLAIM CONSISTED OF PREPARING AND FILING A MAP OF SAID CLAIM AS PROVIDED IN NRS. 517.040.

THERE ARE 7 POSTS AT LEAST 3 INCHES IN DIAMETER BY 4-1/2 FEET LONG SET 1 FOOT IN THE GROUND, ONE FOR THE DISCOVERY MONUMENT, ONE FOR EACH OF THE FOUR CORNERS AND ONE AT THE CENTER OF EACH SIDE LINE AS PRESCRIBED BY NRS. 517.030.

SURFACE BOUNDARIES OF THE CLAIM ARE DESCRIBED AS BEGINNING AT THE DISCOVERY MONUMENT AND RUNNING THENCE 10 FEET TO THE CENTER OF THE SE END LINE, AND THE TRUE POINT OF BEGINNING, THENCE (clockwise) 300 FEET TO CORNER NO. 2, THENCE 750 FEET TO CORNER NO. 3, THENCE 750 FEET TO CORNER NO. 4, THENCE 600 FEET TO CORNER NO. 5, THENCE 750 FEET TO CORNER NO. 6, THENCE 750 FEET TO CORNER NO. 1, THENCE 300 FEET TO THE TRUE POINT OF BEGINNING.

THE DISCOVERY MONUMENT IS LOCATED APPROXIMATELY 1220' S 56' W FROM NE CORNER NW 1/4 Sec. 3, TOWNSHIP 25 N, RANGE 50E MOUNT DIABLO MERIDIAN, NEVADA. SAID CLAIM LIES WITHIN THE SW 1/4 Sec. 34 T26N R.50E NW 1/4 Sec. 3 T25 N R50E MDM. FROM THIS DISCOVERY MONUMENT, THE UNDERSIGNEED CLAIMS 10 FEET IN AN/AN SE DIRECTION, AND, 1490 FEET IN A/VAN NW DIRECTION, AND, 300 FEET ON EACH SIDE OF THE MIDDLE OF THE VEIN. THE CLAIM IS 600 FEET WIDE AND 1500 FEET LONG.

THE NAME OF THE LOCATOR IS: ASARCO INCORPORATED  
510 EAST PLUMB LANE  
RENO, NEVADA 89502  
POST OFFICE ADDRESS:

THE GENERAL COURSE OF SAID LODE OR VEIN AS NEAR AS IT MAY BE DESCRIBED, IS Northwest AND Southeast

LOCATED, DATED AND POSTED ON THIS GROUND THIS 7 DAY OF OCTOBER, 1990. THE NAME OF THIS CLAIM IS PV 300

ASARCO INCORPORATED, WHOSE MAILING ADDRESS IS 510 EAST PLUMB LANE, RENO, NEVADA, 89502, BY ITS UNDERSIGNED AGENT, HEREBY CERTIFIES THAT IT HAS LOCATED A MINING CLAIM IN THE un known MINING DISTRICT, COUNTY OF Eureka, STATE OF NEVADA.

CERTIFICATE OF LOCATION  
(LODE CLAIM)

135045

BOOK 218 PAGE 278  
OFFICIAL RECORDS  
RECORDED AT THE REQUEST OF  
ASARCO

DEC 21 1990 P2:57

EUREKA COUNTY, NEVADA  
M.M. REBALEATI, RECORDER  
FEE NO. 6.25  
135046

By: Quentin Brown  
AGENT

Jim Sogum  
WITNESS

ASARCO INCORPORATED:

LOCATION WORK FOR THIS MINING CLAIM CONSISTED OF PREPARING AND FILING A MAP OF SAID CLAIM AS PROVIDED IN NRS. 517.040. THIS CERTIFICATE OF LOCATION IS HEREBY MADE, POSTED, AND RECORDED TO INCLUDE ANY AND ALL OPEN GROUND WHICH MAY EXIST AS OF THIS DATE WITHIN THE BOUNDARIES OF THIS LODE CLAIM AS MONUMENTED. ALL LOCATION AND DISCOVERY WORK WAS COMPLETED BY THE 29 DAY OF OCTOBER, 1990.

THERE ARE 7 POSTS AT LEAST 3 INCHES IN DIAMETER BY 4-1/2 FEET LONG SET 1 FOOT IN THE GROUND, ONE FOR THE DISCOVERY MONUMENT, ONE FOR EACH OF THE FOUR CORNERS AND ONE AT THE CENTER OF EACH SIDE LINE AS PRESCRIBED BY NRS. 517.030. LOCATION WORK FOR THIS MINING CLAIM CONSISTED OF PREPARING AND FILING A MAP OF SAID CLAIM AS PROVIDED IN NRS. 517.040. THIS CERTIFICATE OF LOCATION IS HEREBY MADE, POSTED, AND RECORDED TO INCLUDE ANY AND ALL OPEN GROUND WHICH MAY EXIST AS OF THIS DATE WITHIN THE BOUNDARIES OF THIS LODE CLAIM AS MONUMENTED. ALL LOCATION AND DISCOVERY WORK WAS COMPLETED BY THE 29 DAY OF OCTOBER, 1990.

THE DISCOVERY MONUMENT IS LOCATED APPROXIMATELY 1740' S45W FROM NE CORNER NW 1/4 Sec. 3, TOWNSHIP 25N, RANGE 50E MOUNT DIABLO MERIDIAN, NEVADA. SAID CLAIM LIES WITHIN THE NW 1/4, NE 1/4, SE 3/4, SW 3/4, AND THE CENTER OF THE NE 1/4 END LINE, AND SURFACE BOUNDARIES OF THE CLAIM ARE DESCRIBED AS BEGINNING AT THE DISCOVERY MONUMENT AND RUNNING THENCE 10 FEET TO THE CENTER OF THE NE 1/4 END LINE, AND THENCE 750 FEET TO CORNER NO. 3, THENCE 750 FEET TO CORNER NO. 4, THENCE 600 FEET TO CORNER NO. 5, THENCE 750 FEET TO CORNER NO. 6, THENCE 750 FEET TO CORNER NO. 1, THENCE 300 FEET TO THE TRUE POINT OF BEGINNING.

THE NAME OF THE LOCATOR IS: ASARCO INCORPORATED  
510 EAST PLUMB LANE  
RENO, NEVADA 89502

THE GENERAL COURSE OF SAID LODE OR VEIN AS NEAR AS IT MAY BE DESCRIBED, IS Northwest AND Southwest

LOCATED, DATED AND POSTED ON THIS GROUND THIS 7 DAY OF OCTOBER, 1990. THE NAME OF THIS CLAIM IS PV 301

ASARCO INCORPORATED, WHOSE MAILING ADDRESS IS 510 EAST PLUMB LANE, RENO, NEVADA, 89502, BY ITS UNDERSIGNED AGENT, HEREBY CERTIFIES THAT IT HAS LOCATED A MINING CLAIM IN THE un known MINING DISTRICT, COUNTY OF Eureka, STATE OF NEVADA.

CERTIFICATE OF LOCATION  
(LODE CLAIM)

135046

BOOK 218 PAGE 279  
OFFICIAL RECORDS  
RECORDED AT THE REQUEST OF  
Asarco

'90 DEC 21 P2:57

EUREKA COUNTY, NEVADA  
M.N. REBAL EAT. RECORDER  
FILE NO. FEE \$6.25  
135047

By: Quentin Brown  
AGENT

Jim Sogum  
WITNESS

ASARCO INCORPORATED:

THIS CERTIFICATE OF LOCATION IS HEREBY MADE, POSTED, AND RECORDED TO INCLUDE ANY AND ALL OPEN GROUND WHICH MAY EXIST AS OF THIS DATE WITHIN THE BOUNDARIES OF THIS LODE CLAIM AS MONUMENTED. ALL LOCATION AND DISCOVERY WORK WAS COMPLETED BY THE DAY OF OCTOBER, 1990.

LOCATION WORK FOR THIS MINING CLAIM CONSISTED OF PREPARING AND FILING A MAP OF SAID CLAIM AS PROVIDED IN NRS. 517.040. THERE ARE 7 POSTS AT LEAST 3 INCHES IN DIAMETER BY 4-1/2 FEET LONG SET 1 FOOT IN ONE AT THE CENTER OF EACH SIDE LINE AS PRESCRIBED BY NRS. 517.030.

SURFACE BOUNDARIES OF THE CLAIM ARE DESCRIBED AS BEGINNING AT THE DISCOVERY MONUMENT AND RUNNING THENCE 10 FEET TO THE CENTER OF THE SE END LINE, AND THE TRUE POINT OF BEGINNING, THENCE (clockwise) 300 FEET TO CORNER NO. 2, THENCE 750 FEET TO CORNER NO. 3, THENCE 750 FEET TO CORNER NO. 4, THENCE 600 FEET TO CORNER NO. 5, THENCE 750 FEET TO CORNER NO. 6, THENCE 750 FEET TO CORNER NO. 1, THENCE 300 FEET TO THE TRUE POINT OF BEGINNING.

OF THE VEIN. THE CLAIM IS 600 FEET WIDE AND 1500 FEET LONG. FEET IN A/VAN NW DIRECTION, AND, 300 FEET ON EACH SIDE OF THE MIDDLE UNDERSIGNEE CLAIMS 10 FEET IN AN/VN SE DIRECTION, AND, 1490 FEET IN A/VAN NW DIRECTION, NEVADA. SAID CLAIM LIES WITHIN THE NW 1/4 Sec. 3 FROM NE 1/4 Sec. 4, TOWNSHIP 25 N, RANGE 50E MOUNT DIABLO MERIDIAN, NEVADA. FROM THIS DISCOVERY MONUMENT, THE DISCOVERY MONUMENT IS LOCATED APPROXIMATELY 1770' S 48' W

THE NAME OF THE LOCATOR IS: ASARCO INCORPORATED  
POST OFFICE ADDRESS: 510 EAST PLUMB LANE RENO, NEVADA 89502

THE GENERAL COURSE OF SAID LODE OR VEIN AS NEAR AS IT MAY BE DESCRIBED, IS Northwest AND Southeast

LOCATED, DATED AND POSTED ON THIS GROUND THIS 7 DAY OF OCTOBER, 1990. THE NAME OF THIS CLAIM IS PV 302

ASARCO INCORPORATED, WHOSE MAILING ADDRESS IS 510 EAST PLUMB LANE, RENO, NEVADA, 89502, BY ITS UNDERSIGNED AGENT, HEREBY CERTIFIES THAT IT HAS LOCATED A MINING CLAIM IN THE unknown MINING DISTRICT, COUNTY OF Eureka, STATE OF NEVADA.

CERTIFICATE OF LOCATION (LODE CLAIM)

135047

BOOK 218 PAGE 280  
OFFICIAL RECORDS  
RECORDED AT THE REQUEST OF  
Asarco

90 DEC 21 P2 57

EUREKA COUNTY, NEVADA  
M.N. REBALEATI, RECORDER  
FILE NO. 6.25

135048

By: Quantin Brown AGENT  
Quantin Brown

ASARCO INCORPORATED:

LOCATION WORK FOR THIS MINING CLAIM CONSISTED OF PREPARING AND FILING A MAP OF SAID CLAIM AS PROVIDED IN MRS. 517.040.  
THIS CERTIFICATE OF LOCATION IS HEREBY MADE, POSTED, AND RECORDED TO INCLUDE ANY AND ALL OPEN GROUND WHICH MAY EXIST AS OF THIS DATE WITHIN THE BOUNDARIES OF THIS LOPE CLAIM AS MONUMENTED. ALL LOCATION AND DISCOVERY WORK WAS COMPLETED BY THE 29 DAY OF OCTOBER, 1990.

THE DISCOVERY MONUMENT IS LOCATED APPROXIMATELY 1490' N55E FROM SW GRN NE 1/4 Sec. 3, TOWNSHIP 25 N, RANGE 50E MOUNT DIABLO MERIDIAN, NEVADA. SAID CLAIM LIES WITHIN THE NE 1/4, SW 1/4, Sec. 3, T25 N R50E MDM. FROM THIS DISCOVERY MONUMENT, THE UNDERSIGNEE CLAIMS 10 FEET IN AN/AN NW DIRECTION, AND, 1490 FEET IN A/AN SE DIRECTION, AND, 300 FEET ON EACH SIDE OF THE MIDDLE OF THE VEIN. THE CLAIM IS 600 FEET WIDE AND 1500 FEET LONG.  
SURFACE BOUNDARIES OF THE CLAIM ARE DESCRIBED AS BEGINNING AT THE DISCOVERY MONUMENT AND RUNNING THENCE 10 FEET TO THE CENTER OF THE NW END LINE, AND THE TRUE POINT OF BEGINNING, THENCE (clockwise) 300 FEET TO CORNER NO. 2, THENCE 750 FEET TO CORNER NO. 3, THENCE 750 FEET TO CORNER NO. 4, THENCE 600 FEET TO CORNER NO. 5, THENCE 750 FEET TO CORNER NO. 6, THENCE 750 FEET TO THE TRUE POINT OF BEGINNING.

THE NAME OF THE LOCATOR IS: ASARCO INCORPORATED  
POST OFFICE ADDRESS: 510 EAST PLUMB LANE RENO, NEVADA 89502  
THE GENERAL COURSE OF SAID LOPE OR VEIN AS NEAR AS IT MAY BE DESCRIBED, IS Northwest and Southeast  
LOCATED, DATED AND POSTED ON THIS GROUND THIS 7 DAY OF October, 1990. THE NAME OF THIS CLAIM IS PV 303  
ASARCO INCORPORATED, WHOSE MAILING ADDRESS IS 510 EAST PLUMB LANE, RENO, NEVADA, 89502, BY ITS UNDERSIGNEE AGENT, HEREBY CERTIFIES THAT IT HAS LOCATED A MINING CLAIM IN THE unKnown MINING DISTRICT, COUNTY OF Eureka, STATE OF NEVADA.

CERTIFICATE OF LOCATION (LOPE CLAIM)

135048

WITNESS  
Jim Sogum



BOOK 218 PAGE 281  
OFFICIAL RECORDS  
RECORDED AT THE REQUEST OF  
Asarco

90 DEC 21 P2:57

EUREKA COUNTY, NEVADA  
M.N. REBAL. ATT. RECORDER  
FILE NO. FEE \$6.25  
135049

Quentin Brown

AGENT

By: Quentin Brown

ASARCO INCORPORATED:

WITNESS

John Sogum

LOCATION WORK FOR THIS MINING CLAIM CONSISTED OF PREPARING AND FILING A MAP OF SAID CLAIM AS PROVIDED IN MRS. 517.040. THIS CERTIFICATE OF LOCATION IS HEREBY MADE, POSTED, AND RECORDED TO INCLUDE ANY AND ALL OPEN GROUND WHICH MAY EXIST AS OF THIS DATE WITHIN THE BOUNDARIES OF THIS LOPE CLAIM AS MONUMENTED. ALL LOCATION AND DISCOVERY WORK WAS COMPLETED BY THE 29 DAY OF OCTOBER, 1990.

THERE ARE 7 POSTS AT LEAST 3 INCHES IN DIAMETER BY 4-1/2 FEET LONG SET 1 FOOT IN THE GROUND, ONE FOR THE DISCOVERY MONUMENT, ONE FOR EACH OF THE FOUR CORNERS AND ONE AT THE CENTER OF EACH SIDE LINE AS PRESCRIBED BY MRS. 517.030.

SURFACE BOUNDARIES OF THE CLAIM ARE DESCRIBED AS BEGINNING AT THE DISCOVERY MONUMENT AND RUNNING THENCE 10 FEET TO THE CENTER OF THE SE END LINE, AND THE TRUE POINT OF BEGINNING, THENCE (clockwise) 300 FEET TO CORNER NO. 2, THENCE 750 FEET TO CORNER NO. 3, THENCE 750 FEET TO CORNER NO. 4, THENCE 600 FEET TO CORNER NO. 5, THENCE 750 FEET TO CORNER NO. 6, THENCE 750 FEET TO THE TRUE POINT OF BEGINNING.

OF THE VEIN. THE CLAIM IS 600 FEET WIDE AND 1500 FEET LONG. FEET IN A/N AN NW DIRECTION, AND, 300 FEET ON EACH SIDE OF THE MIDDLE UNDERGIRD CLAIMS 10 FEET IN AN/AN SE DIRECTION, AND, 1990

FROM SW 1/4 Sec. 3, T25 N R50E MDM. FROM THIS DISCOVERY MONUMENT, THE MOUNT DIABLO MERIDIAN, NEVADA. SAID CLAIM LIES WITHIN THE NW 1/4 Sec. 3, 4 Sec. 4, T25 N R50E MDM. RANGE 50E

ASARCO INCORPORATED  
510 EAST PLUMB LANE  
RENO, NEVADA 89502

THE NAME OF THE LOCATOR IS:  
POST OFFICE ADDRESS:

THE GENERAL COURSE OF SAID LOPE OR VEIN AS NEAR AS IT MAY BE DESCRIBED, IS Northeast AND southeast

LOCATED, DATED AND POSTED ON THIS GROUND THIS 7 DAY OF OCTOBER, 1990. THE NAME OF THIS CLAIM IS PV 304

ASARCO INCORPORATED, WHOSE MAILING ADDRESS IS 510 EAST PLUMB LANE, RENO, NEVADA, 89502, BY ITS UNDERGIRD AGENT, HEREBY CERTIFIES THAT IT HAS LOCATED A MINING CLAIM IN THE un known MINING DISTRICT, COUNTY OF Eureka, STATE OF NEVADA.

CERTIFICATE OF LOCATION  
(LOPE CLAIM)

135049

135050

CERTIFICATE OF LOCATION (LODE CLAIM)

ASARCO INCORPORATED, WHOSE MAILING ADDRESS IS 510 EAST PLUMB LANE, RENO, NEVADA, 89502, BY ITS UNDERSIGNED AGENT, HEREBY CERTIFIES THAT IT HAS LOCATED A MINING CLAIM IN THE unknown MINING DISTRICT, COUNTY OF Eureka, STATE OF NEVADA.

LOCATED, DATED AND POSTED ON THIS GROUND THIS 7 DAY OF October, 1990. THE NAME OF THIS CLAIM IS PV 305

THE GENERAL COURSE OF SAID LODE OR VEIN AS NEAR AS IT MAY BE DESCRIBED, IS Northeast AND southwest

THE NAME OF THE LOCATOR IS: ASARCO INCORPORATED 510 EAST PLUMB LANE RENO, NEVADA 89502

THE DISCOVERY MONUMENT IS LOCATED APPROXIMATELY 970' N70E

FROM SW CORN NW 1/4 Sec. 3, TOWNSHIP 25 N, RANGE 50E, MOUNT DIABLO MERIDIAN, NEVADA. SAID CLAIM LIES WITHIN THE NW 1/4 SW 1/4

Sec. 3 T 25 N R 50E MDM. FROM THIS DISCOVERY MONUMENT, THE UNDERSIGNED CLAIMS 10 FEET IN AN/AN NW DIRECTION, AND, 1490

FEET IN A/VAN SE DIRECTION, AND, 300 FEET ON EACH SIDE OF THE MIDDLE OF THE VEIN. THE CLAIM IS 600 FEET WIDE AND 1500 FEET LONG.

SURFACE BOUNDARIES OF THE CLAIM ARE DESCRIBED AS BEGINNING AT THE DISCOVERY MONUMENT AND RUNNING THENCE 10 FEET TO THE CENTER OF THE NW END LINE, AND

THE TRUE POINT OF BEGINNING, THENCE (clockwise) 300 FEET TO CORNER NO. 2, THENCE 750 FEET TO CORNER NO. 3, THENCE 750 FEET TO CORNER NO. 4, THENCE 600 FEET TO CORNER NO. 5, THENCE 750 FEET TO CORNER NO. 6, THENCE 750 FEET TO CORNER NO. 1, THENCE 300 FEET TO THE TRUE POINT OF BEGINNING.

THERE ARE 7 POSTS AT LEAST 3 INCHES IN DIAMETER BY 4-1/2 FEET LONG SET 1 FOOT IN THE GROUND, ONE FOR THE DISCOVERY MONUMENT, ONE FOR EACH OF THE FOUR CORNERS AND ONE AT THE CENTER OF EACH SIDE LINE AS PRESCRIBED BY NRS. 517.030.

LOCATION WORK FOR THIS MINING CLAIM CONSISTED OF PREPARING AND FILING A MAP OF SAID CLAIM AS PROVIDED IN NRS. 517.040.

THIS CERTIFICATE OF LOCATION IS HEREBY MADE, POSTED, AND RECORDED TO INCLUDE ANY AND ALL OPEN GROUND WHICH MAY EXIST AS OF THIS DATE WITHIN THE BOUNDARIES OF THIS LODE CLAIM AS MONUMENTED. ALL LOCATION AND DISCOVERY WORK WAS COMPLETED BY THE

29 DAY OF October, 1990.

ASARCO INCORPORATED:

By: Quentin Brown AGENT

135050

EUREKA COUNTY, NEVADA  
MIN. REBATEATI. RECORDER  
FILE NO. 135050

90 DEC 21 P2:57

BOOK 218 PAGE 282  
OFFICIAL RECORDS  
RECORDED AT THE REQUEST OF  
Asarco

BOOK 218 PAGE 282

Jim Seaman WITNESS

BOOK 218 PAGE 283  
OFFICIAL RECORDS  
RECORDED AT THE REQUEST OF  
ASARCO

90 DEC 21 P 2 58

EUREKA COUNTY, NEVADA  
M.N. REBALEATI, RECORDER  
FILE NO. 6.25

135051

Quentin Brown

AGENT

By: Quentin Brown

ASARCO INCORPORATED:

LOCATION WORK FOR THIS MINING CLAIM CONSISTED OF PREPARING AND FILING A MAP OF SAID CLAIM AS PROVIDED IN NRS. 517.040. THIS CERTIFICATE OF LOCATION IS HEREBY MADE, POSTED, AND RECORDED TO INCLUDE ANY AND ALL OPEN GROUND WHICH MAY EXIST AS OF THIS DATE WITHIN THE BOUNDARIES OF THIS LODE CLAIM AS MONUMENTED. ALL LOCATION AND DISCOVERY WORK WAS COMPLETED BY THE DAY OF OCTOBER, 1990.

THERE ARE 7 POSTS AT LEAST 3 INCHES IN DIAMETER BY 4-1/2 FEET LONG SET 1 FOOT IN THE GROUND, ONE FOR THE DISCOVERY MONUMENT, ONE FOR EACH OF THE FOUR CORNERS AND ONE AT THE CENTER OF EACH SIDE LINE AS PRESCRIBED BY NRS. 517.030.

SURFACE BOUNDARIES OF THE CLAIM ARE DESCRIBED AS BEGINNING AT THE DISCOVERY MONUMENT AND RUNNING THENCE 10 FEET TO THE CENTER OF THE SE END LINE, AND THE TRUE POINT OF BEGINNING, THENCE (clockwise) 300 FEET TO CORNER NO. 2, THENCE 750 FEET TO CORNER NO. 3, THENCE 750 FEET TO CORNER NO. 4, THENCE 600 FEET TO CORNER NO. 5, THENCE 750 FEET TO CORNER NO. 6, THENCE 750 FEET TO THE TRUE POINT OF BEGINNING.

THE DISCOVERY MONUMENT IS LOCATED APPROXIMATELY 940' N68E FROM SURFN NW 1/4 Sec. 3, TOWNSHIP 25N, RANGE 50E MOUNT DIABLO MERIDIAN, NEVADA. SAID CLAIM LIES WITHIN THE NW 1/4 Sec. 3, 4 T25 N R50E MDM. FROM THIS DISCOVERY MONUMENT, THE UNDERSIGNEED CLAIMS 10 FEET IN AN/AN SE DIRECTION, AND, 1490 FEET IN V/AN NW DIRECTION, AND, 300 FEET ON EACH SIDE OF THE MIDDLE OF THE VEIN. THE CLAIM IS 600 FEET WIDE AND 1500 FEET LONG.

THE NAME OF THE LOCATOR IS: ASARCO INCORPORATED  
POST OFFICE ADDRESS: 510 EAST PLUMB LANE RENO, NEVADA 89502

THE GENERAL COURSE OF SAID LODE OR VEIN AS NEAR AS IT MAY BE DESCRIBED, IS Northwest AND Southeast

THE NAME OF THIS CLAIM IS PV 306  
LOCATED, DATED AND POSTED ON THIS GROUND THIS 7 DAY OF OCTOBER, 1990.

ASARCO INCORPORATED, WHOSE MAILING ADDRESS IS 510 EAST PLUMB LANE, RENO, NEVADA, 89502, BY ITS UNDERSIGNEED AGENT, HEREBY CERTIFIES THAT IT HAS LOCATED A MINING CLAIM IN THE unknown MINING DISTRICT, COUNTY OF Eureka, STATE OF NEVADA.

CERTIFICATE OF LOCATION  
(LODE CLAIM)  
135051

WITNESS  
Jim Sogum

135052

CERTIFICATE OF LOCATION (LODE CLAIM)

ASARCO INCORPORATED, WHOSE MAILING ADDRESS IS 510 EAST PLUMB LANE, RENO, NEVADA, 89502, BY ITS UNDERSIGNED AGENT, HEREBY CERTIFIES THAT IT HAS LOCATED A MINING CLAIM IN THE un known MINING DISTRICT, COUNTY OF Eureka, STATE OF NEVADA.

LOCATED, DATED AND POSTED ON THIS GROUND THIS 7 DAY OF October, 1990. THE NAME OF THIS CLAIM IS PV 307

THE GENERAL COURSE OF SAID LODE OR VEIN AS NEAR AS IT MAY BE DESCRIBED, IS Northeast AND southeast

THE NAME OF THE LOCATOR IS: ASARCO INCORPORATED  
510 EAST PLUMB LANE  
RENO, NEVADA 89502

THE DISCOVERY MONUMENT IS LOCATED APPROXIMATELY 700 S 70 E FROM Meridian SW 1/4 Sec. 3, T 25 N R 50 E MDM. SAID CLAIM LIES WITHIN THE Meridian, RANGE 50 E

Sec. 3 MOUNT DIABLO MERIDIAN, NEVADA. SAID CLAIM LIES WITHIN THE Meridian, RANGE 50 E

UNDERSIGNED CLAIMS 10 FEET IN AN/AN DIRECTION, AND, 300 FEET ON EACH SIDE OF THE MIDDLE OF THE VEIN. THE CLAIM IS 600 FEET WIDE AND 1500 FEET LONG.

SURFACE BOUNDARIES OF THE CLAIM ARE DESCRIBED AS BEGINNING AT THE DISCOVERY MONUMENT AND RUNNING THENCE 10 FEET TO THE CENTER OF THE NW END LINE, AND

THE TRUE POINT OF BEGINNING, THENCE (clockwise) 300 FEET TO CORNER NO. 2 THENCE 750 FEET TO CORNER NO. 4 THENCE 750 FEET TO CORNER NO. 5 THENCE 750 FEET TO CORNER NO. 6 THENCE 750 FEET TO CORNER NO. 1 THENCE 300 FEET TO THE TRUE POINT OF

BEGINNING. THERE ARE 7 POSTS AT LEAST 3 INCHES IN DIAMETER BY 4-1/2 FEET LONG SET 1 FOOT IN THE GROUND, ONE FOR THE DISCOVERY MONUMENT, ONE FOR EACH OF THE FOUR CORNERS AND ONE AT THE CENTER OF EACH SIDE LINE AS PRESCRIBED BY NRS. 517.030.

LOCATION WORK FOR THIS MINING CLAIM CONSISTED OF PREPARING AND FILING A MAP OF SAID CLAIM AS PROVIDED IN NRS. 517.040.

THIS CERTIFICATE OF LOCATION IS HEREBY MADE, POSTED, AND RECORDED TO INCLUDE ANY AND ALL OPEN GROUND WHICH MAY EXIST AS OF THIS DATE WITHIN THE BOUNDARIES OF THIS LODE CLAIM AS MONUMENTED. ALL LOCATION AND DISCOVERY WORK WAS COMPLETED BY THE

29 DAY OF October, 1990.

ASARCO INCORPORATED:

By: Quentin Brown AGENT

WITNESS

John Sogum

BOOK 218 PAGE 284  
OFFICIAL RECORDS  
RECORDED AT THE REQUEST OF  
ASARCO  
90 DEC 21 P 2 58

EUREKA COUNTY, NEVADA  
M.N. REBALEATI, RECORDER  
FILE NO. 135052  
FEE \$ 6.25

BOOK 218 PAGE 284

BOOK 218 PAGE 285  
OFFICIAL RECORDS  
RECORDED AT THE REQUEST OF

Asarco

90 DEC 21 P2.58

EUREKA COUNTY, NEVADA  
M.N. REBAL EAT. RECORDER  
FILE NO. 135053  
FEE \$6.25

135053

AGENT

By: Quentin Brown  
Quentin Brown

John Sogum  
WITNESS

ASARCO INCORPORATED:

LOCATION WORK FOR THIS MINING CLAIM CONSISTED OF PREPARING AND FILING A MAP OF SAID CLAIM AS PROVIDED IN NRS. 517.040. THIS CERTIFICATE OF LOCATION IS HEREBY MADE, POSTED, AND RECORDED TO INCLUDE ANY AND ALL OPEN GROUND WHICH MAY EXIST AS OF THIS DATE WITHIN THE BOUNDARIES OF THIS LODGE CLAIM AS MONUMENTED. ALL LOCATION AND DISCOVERY WORK WAS COMPLETED BY THE 29 DAY OF OCTOBER, 1990.

THERE ARE 7 POSTS AT LEAST 3 INCHES IN DIAMETER BY 4-1/2 FEET LONG SET 1 FOOT IN THE GROUND, ONE FOR THE DISCOVERY MONUMENT, ONE FOR EACH OF THE FOUR CORNERS AND ONE AT THE CENTER OF EACH SIDE LINE AS PRESCRIBED BY NRS. 517.030.

SURFACE BOUNDARIES OF THE CLAIM ARE DESCRIBED AS BEGINNING AT THE DISCOVERY MONUMENT AND RUNNING THENCE 10 FEET TO THE CENTER OF THE SE END LINE, AND THE TRUE POINT OF BEGINNING, THENCE (clockwise) 300 FEET TO CORNER NO. 2, THENCE 750 FEET TO CORNER NO. 3, THENCE 750 FEET TO CORNER NO. 4, THENCE 600 FEET TO CORNER NO. 5, THENCE 750 FEET TO CORNER NO. 6, THENCE 750 FEET TO CORNER NO. 1, THENCE 300 FEET TO THE TRUE POINT OF BEGINNING.

OF THE VEIN. THE CLAIM IS 600 FEET WIDE AND 1500 FEET LONG. FEET IN V/AN NW DIRECTION, AND, 300 FEET ON EACH SIDE OF THE MIDDLE

UNDERSIGNED CLAIMS 10 FEET IN AN/AN SE DIRECTION, AND, 1490 FEET IN V/AN NW DIRECTION, AND, 1490 FEET IN AN/AN SW DIRECTION, AND, 1490 FEET IN AN/AN SE DIRECTION, AND, 1490 FEET IN AN/AN SW DIRECTION, THE MOUNT DIABLO MERIDIAN, NEVADA. SAID CLAIM LIES WITHIN THE NW 1/4, SW 1/4 Sec. 3 FROM NW CORN SW 1/4 Sec. 3, TOWNSHIP 25 N, RANGE 50E

THE DISCOVERY MONUMENT IS LOCATED APPROXIMATELY 620' S 70E FROM NW CORN SW 1/4 Sec. 3, TOWNSHIP 25 N, RANGE 50E

ASARCO INCORPORATED  
510 EAST PLUMB LANE  
RENO, NEVADA 89502

THE NAME OF THE LOCATOR IS: ASARCO INCORPORATED  
POST OFFICE ADDRESS: 510 EAST PLUMB LANE  
RENO, NEVADA 89502

THE GENERAL COURSE OF SAID LODGE OR VEIN AS NEAR AS IT MAY BE DESCRIBED, IS Northeast AND southwest

LOCATED, DATED AND POSTED ON THIS GROUND THIS 7 DAY OF October, 1990. THE NAME OF THIS CLAIM IS PV 308

CLAIM IN THE unknown MINING DISTRICT, COUNTY OF Eureka, STATE OF NEVADA.

CERTIFICATE OF LOCATION (LODGE CLAIM)

135053

BOOK 218 PAGE 286  
OFFICIAL RECORDS  
RECORDED AT THE REQUEST OF  
Asarco

'90 DEC 21 P2 58

EUREKA COUNTY, NEVADA  
M.N. REBALEATI, RECORDER  
FILE NO. 135054  
FEE \$ 6.25

Quantin Brown

By: Quantin Brown AGENT

ASARCO INCORPORATED:

THIS CERTIFICATE OF LOCATION IS HEREBY MADE, POSTED, AND RECORDED TO INCLUDE ANY AND ALL OPEN GROUND WHICH MAY EXIST AS OF THIS DATE WITHIN THE BOUNDARIES OF THIS LODE CLAIM AS MONUMENTED. ALL LOCATION AND DISCOVERY WORK WAS COMPLETED BY THE DAY OF OCTOBER, 1990.

LOCATION WORK FOR THIS MINING CLAIM CONSISTED OF PREPARING AND FILING A MAP OF SAID CLAIM AS PROVIDED IN NRS. 517.040.

THERE ARE 7 POSTS AT LEAST 3 INCHES IN DIAMETER BY 4-1/2 FEET LONG SET 1 FOOT IN ONE AT THE CENTER OF EACH SIDE LINE AS PRESCRIBED BY NRS. 517.030.

THE TRUE POINT OF BEGINNING, THENCE (clockwise) 300 FEET TO CORNER NO. 2, THENCE 750 FEET TO CORNER NO. 3, THENCE 750 FEET TO CORNER NO. 4, THENCE 600 FEET TO CORNER NO. 5, THENCE 750 FEET TO CORNER NO. 6, THENCE 750 FEET TO CORNER NO. 1, THENCE 300 FEET TO THE TRUE POINT OF BEGINNING.

SURFACE BOUNDARIES OF THE CLAIM ARE DESCRIBED AS BEGINNING AT THE DISCOVERY MONUMENT AND RUNNING THENCE 10 FEET TO THE CENTER OF THE NW END LINE, AND

OF THE VEIN. THE CLAIM IS 600 FEET WIDE AND 1500 FEET LONG. FEET IN A/VAN SE DIRECTION, AND, 300 FEET ON EACH SIDE OF THE MIDDLE UNDERSIGNEED CLAIMS 10 FEET IN AN/VAN NW DIRECTION, AND, 1490 FEET IN A/VAN SE DIRECTION, AND, 1490 FEET ON EACH SIDE OF THE MIDDLE

THE DISCOVERY MONUMENT IS LOCATED APPROXIMATELY 900' S25E FROM NW GRN SW 1/4 Sec. 3, TOWNSHIP 25N, RANGE 50E MOUNT DIABLO MERIDIAN, NEVADA. SAID CLAIM LIES WITHIN THE SW 1/4 Sec. 3, TOWNSHIP 25N, RANGE 50E

THE NAME OF THE LOCATOR IS: ASARCO INCORPORATED  
POST OFFICE ADDRESS: 510 EAST PLUMB LANE RENO, NEVADA 89502

THE GENERAL COURSE OF SAID LODE OR VEIN AS NEAR AS IT MAY BE DESCRIBED, IS Northeast AND southeast

LOCATED, DATED AND POSTED ON THIS GROUND THIS 7 DAY OF OCTOBER, 1990. THE NAME OF THIS CLAIM IS PV 309

ASARCO INCORPORATED, WHOSE MAILING ADDRESS IS 510 EAST PLUMB LANE, RENO, NEVADA, 89502, BY ITS UNDERSIGNED AGENT, HEREBY CERTIFIES THAT IT HAS LOCATED A MINING CLAIM IN THE un known MINING DISTRICT, COUNTY OF Eureka, STATE OF NEVADA.

CERTIFICATE OF LOCATION (LODE CLAIM)

135054

Quantin Brown WITNESS

BOOK 218 PAGE 287  
OFFICIAL RECORDS  
RECORDED AT THE REQUEST OF  
ASARCO

90 DEC 21 P2 58

EUREKA COUNTY, NEVADA  
M.N. REBAL. REORDER  
FILE NO. 135055

135055

Quantin Brown

By: Quantin Brown AGENT

ASARCO INCORPORATED:

Jim Soyum WITNESS

THIS CERTIFICATE OF LOCATION IS HEREBY MADE, POSTED, AND RECORDED TO INCLUDE ANY AND ALL OPEN GROUND WHICH MAY EXIST AS OF THIS DATE WITHIN THE BOUNDARIES OF THIS LODE CLAIM AS MONUMENTED. ALL LOCATION AND DISCOVERY WORK WAS COMPLETED BY THE 29 DAY OF OCTOBER, 1990.

LOCATION WORK FOR THIS MINING CLAIM CONSISTED OF PREPARING AND FILING A MAP OF SAID CLAIM AS PROVIDED IN MRS. 517.040. ONE AT THE CENTER OF EACH SIDE LINE AS PRESCRIBED BY MRS. 517.030.

THERE ARE 7 POSTS AT LEAST 3 INCHES IN DIAMETER BY 4-1/2 FEET LONG SET 1 FOOT IN THE GROUND, ONE FOR THE DISCOVERY MONUMENT, ONE FOR EACH OF THE FOUR CORNERS AND SURFACE BOUNDARIES OF THE CLAIM ARE DESCRIBED AS BEGINNING AT THE DISCOVERY MONUMENT AND RUNNING THENCE 10 FEET TO THE CENTER OF THE SE END LINE, AND THE TRUE POINT OF BEGINNING, THENCE (clockwise) 300 FEET TO CORNER NO. 2, THENCE 750 FEET TO CORNER NO. 3, THENCE 750 FEET TO CORNER NO. 4, THENCE 600 FEET TO CORNER NO. 5, THENCE 750 FEET TO CORNER NO. 6, THENCE 750 FEET TO CORNER NO. 1, THENCE 300 FEET TO THE TRUE POINT OF BEGINNING.

OF THE VEIN. THE CLAIM IS 600 FEET WIDE AND 1500 FEET LONG. FEET IN V/VAN NW DIRECTION, AND, 300 FEET ON EACH SIDE OF THE MIDDLE UNDERGIRD CLAIMS 10 FEET IN AN/VAN SE DIRECTION, AND, 1490 FEET IN V/VAN SW 1/4 Sec. 3, T25N R50E MDM. FROM THIS DISCOVERY MONUMENT, THE MOUNT DIABLO MERIDIAN, NEVADA. SAID CLAIM LIES WITHIN THE SW 1/4 Sec. 3, NE 1/4 Sec. 4, FROM NW CRN SW 1/4 Sec. 3, T25N R50E MDM. RANGE 50E

THE DISCOVERY MONUMENT IS LOCATED APPROXIMATELY 830' S 22E TOWNSHIP 25N, RANGE 50E ASARCO INCORPORATED 510 EAST PLUMB LANE RENO, NEVADA 89502

THE NAME OF THE LOCATOR IS: ASARCO INCORPORATED  
POST OFFICE ADDRESS: 510 EAST PLUMB LANE RENO, NEVADA 89502  
THE GENERAL COURSE OF SAID LODE OR VEIN AS NEAR AS IT MAY BE DESCRIBED, IS Northwest AND Southeast

LOCATED, DATED AND POSTED ON THIS GROUND THIS 7 DAY OF OCTOBER, 1990. THE NAME OF THIS CLAIM IS PV 310

ASARCO INCORPORATED, WHOSE MAILING ADDRESS IS 510 EAST PLUMB LANE, RENO, NEVADA, 89502, BY ITS UNDERGIRD AGENT, HEREBY CERTIFIES THAT IT HAS LOCATED A MINING CLAIM IN THE un known MINING DISTRICT, COUNTY OF Eureka, STATE OF NEVADA.

CERTIFICATE OF LOCATION (LODE CLAIM)

135055

135056

CERTIFICATE OF LOCATION (LODE CLAIM)

ASARCO INCORPORATED, WHOSE MAILING ADDRESS IS 510 EAST PLUMB LANE, RENO, NEVADA, 89502, BY ITS UNDERSIGNED AGENT, HEREBY CERTIFIES THAT IT HAS LOCATED A MINING CLAIM IN THE un known MINING DISTRICT, COUNTY OF Eureka, STATE OF NEVADA.

LOCATED, DATED AND POSTED ON THIS GROUND THIS 7 DAY OF October, 1990. THE NAME OF THIS CLAIM IS PV 311

THE GENERAL COURSE OF SAID LODE OR VEIN AS NEAR AS IT MAY BE DESCRIBED, IS Northeast AND southeast

THE NAME OF THE LOCATOR IS: ASARCO INCORPORATED  
510 EAST PLUMB LANE  
RENO, NEVADA 89502

THE DISCOVERY MONUMENT IS LOCATED APPROXIMATELY 1320' S.E.

FROM N 1/4 Sec. 3, TOWNSHIP 25 N, RANGE 50 E

MOUNT DIABLO MERIDIAN, NEVADA. SAID CLAIM LIES WITHIN THE S 1/4

UNDERSIGNED CLAIMS 10 FEET IN AN/AN NW DIRECTION, AND, 190

FEET IN A/VAN SE DIRECTION, AND, 300 FEET ON EACH SIDE OF THE MIDDLE

OF THE VEIN. THE CLAIM IS 600 FEET WIDE AND 1500 FEET LONG.

SURFACE BOUNDARIES OF THE CLAIM ARE DESCRIBED AS BEGINNING AT THE DISCOVERY

MONUMENT AND RUNNING THENCE 10 FEET TO THE CENTER OF THE NW END LINE, AND

THE TRUE POINT OF BEGINNING, THENCE (clockwise) 300 FEET TO CORNER NO. 2

THENCE 750 FEET TO CORNER NO. 3, THENCE 750 FEET TO CORNER NO. 4

THENCE 600 FEET TO CORNER NO. 5, THENCE 750 FEET TO CORNER NO. 6

THENCE 750 FEET TO CORNER NO. 1, THENCE 300 FEET TO THE TRUE POINT OF

BEGINNING. THERE ARE 7 POSTS AT LEAST 3 INCHES IN DIAMETER BY 4-1/2 FEET LONG SET 1 FOOT IN

THE GROUND, ONE FOR THE DISCOVERY MONUMENT, ONE FOR EACH OF THE FOUR CORNERS AND

ONE AT THE CENTER OF EACH SIDE LINE AS PRESCRIBED BY NRS. 517.030.

LOCATION WORK FOR THIS MINING CLAIM CONSISTED OF PREPARING AND FILING A MAP OF

SAID CLAIM AS PROVIDED IN NRS. 517.040.

THIS CERTIFICATE OF LOCATION IS HEREBY MADE, POSTED, AND RECORDED TO INCLUDE ANY

AND ALL OPEN GROUND WHICH MAY EXIST AS OF THIS DATE WITHIN THE BOUNDARIES OF THIS

LODE CLAIM AS MONUMENTED. ALL LOCATION AND DISCOVERY WORK WAS COMPLETED BY THE

29 DAY OF October, 1990.

ASARCO INCORPORATED:

By: Quentin Brown AGENT

Quentin Brown

EUREKA COUNTY, NEVADA  
M.N. REBALEATI, RECORDER  
FILE NO. 6.25  
135056

'90 DEC 21 P258

ASARCO

BOOK 218 PAGE 288  
OFFICIAL RECORDS  
RECORDED AT THE REQUEST OF

BOOK 218 PAGE 288

Jim Sogum  
WITNESS



135057

CERTIFICATE OF LOCATION (LODE CLAIM)

ASARCO INCORPORATED, WHOSE MAILING ADDRESS IS 510 EAST PLUMB LANE, RENO, NEVADA, 89502, BY ITS UNDERSIGNED AGENT, HEREBY CERTIFIES THAT IT HAS LOCATED A MINING CLAIM IN THE unknown MINING DISTRICT, COUNTY OF Eureka, STATE OF NEVADA.

LOCATED, DATED AND POSTED ON THIS GROUND THIS 7 DAY OF October, 1990. THE NAME OF THIS CLAIM IS PV 312.

THE GENERAL COURSE OF SAID LODE OR VEIN AS NEAR AS IT MAY BE DESCRIBED, IS Northwest AND southeast.

THE NAME OF THE LOCATOR IS: ASARCO INCORPORATED

POST OFFICE ADDRESS: 510 EAST PLUMB LANE RENO, NEVADA 89502

THE DISCOVERY MONUMENT IS LOCATED APPROXIMATELY 1350' N37E FROM SW CORN SE 1/4 Sec. 3, TOWNSHIP 25 N, RANGE 50E MOUNT DIABLO MERIDIAN, NEVADA. SAID CLAIM LIES WITHIN THE SW 1/4 Sec. 3, SE 1/4 Sec. 4 T25 N R50E MDM. FROM THIS DISCOVERY MONUMENT, THE UNDERSIGNED CLAIMS 10 FEET IN AN/AN SE DIRECTION, AND, 1990 FEET IN A/AN NW DIRECTION, AND, 300 FEET ON EACH SIDE OF THE MIDDLE OF THE VEIN. THE CLAIM IS 600 FEET WIDE AND 1500 FEET LONG.

SURFACE BOUNDARIES OF THE CLAIM ARE DESCRIBED AS BEGINNING AT THE DISCOVERY MONUMENT AND RUNNING THENCE 10 FEET TO THE CENTER OF THE SE END LINE, AND THE TRUE POINT OF BEGINNING, THENCE (clockwise) 300 FEET TO CORNER NO. 2 THENCE 750 FEET TO CORNER NO. 3, THENCE 750 FEET TO CORNER NO. 4 THENCE 600 FEET TO CORNER NO. 5, THENCE 750 FEET TO CORNER NO. 6 THENCE 750 FEET TO CORNER NO. 1, THENCE 300 FEET TO THE TRUE POINT OF BEGINNING.

THERE ARE 7 POSTS AT LEAST 3 INCHES IN DIAMETER BY 4-1/2 FEET LONG SET 1 FOOT IN THE GROUND, ONE FOR THE DISCOVERY MONUMENT, ONE FOR EACH OF THE FOUR CORNERS AND ONE AT THE CENTER OF EACH SIDE LINE AS PRESCRIBED BY NRS. 517.030.

LOCATION WORK FOR THIS MINING CLAIM CONSISTED OF PREPARING AND FILING A MAP OF SAID CLAIM AS PROVIDED IN NRS. 517.040.

THIS CERTIFICATE OF LOCATION IS HEREBY MADE, POSTED, AND RECORDED TO INCLUDE ANY AND ALL OPEN GROUND WHICH MAY EXIST AS OF THIS DATE WITHIN THE BOUNDARIES OF THIS LODE CLAIM AS MONUMENTED. ALL LOCATION AND DISCOVERY WORK WAS COMPLETED BY THE 29 DAY OF October, 1990.

ASARCO INCORPORATED:

By: Quentin Brown AGENT

EUREKA COUNTY, NEVADA  
M.N. REBALEATI, RECORDER  
FILE NO. 135057 FEE \$ 6.25

'90 DEC 21 P2 58

Asarco

BOOK 218 PAGE 289  
OFFICIAL RECORDS  
RECORDED AT THE REQUEST OF

WITNESS

Jim Soyars

BOOK 218 PAGE 290  
OFFICIAL RECORDS  
RECORDED AT THE REQUEST OF  
ASARCO

90 DEC 21 P258

EUREKA COUNTY, NEVADA  
M.N. REBALEATI, RECORDER  
FILE NO. FEE \$6.25

135058

Quentin Brown

By: Quentin Brown AGENT

ASARCO INCORPORATED:

LOCATION WORK FOR THIS MINING CLAIM CONSISTED OF PREPARING AND FILING A MAP OF SAID CLAIM AS PROVIDED IN NRS. 517.040. THIS CERTIFICATE OF LOCATION IS HEREBY MADE, POSTED, AND RECORDED TO INCLUDE ANY AND ALL OPEN GROUND WHICH MAY EXIST AS OF THIS DATE WITHIN THE BOUNDARIES OF THIS LODE CLAIM AS MONUMENTED. ALL LOCATION AND DISCOVERY WORK WAS COMPLETED BY THE 29 DAY OF OCTOBER, 1990.

THERE ARE 7 POSTS AT LEAST 3 INCHES IN DIAMETER BY 4-1/2 FEET LONG SET 1 FOOT IN THE GROUND, ONE FOR THE DISCOVERY MONUMENT, ONE FOR EACH OF THE FOUR CORNERS AND ONE AT THE CENTER OF EACH SIDE LINE AS PRESCRIBED BY NRS. 517.030.

SURFACE BOUNDARIES OF THE CLAIM ARE DESCRIBED AS BEGINNING AT THE DISCOVERY MONUMENT AND RUNNING THENCE 10 FEET TO THE CENTER OF THE (N) END LINE, AND THE TRUE POINT OF BEGINNING, THENCE (clockwise) 300 FEET TO CORNER NO. 2, THENCE 750 FEET TO CORNER NO. 3, THENCE 750 FEET TO CORNER NO. 4, THENCE 600 FEET TO CORNER NO. 5, THENCE 750 FEET TO CORNER NO. 6, THENCE 750 FEET TO CORNER NO. 1, THENCE 300 FEET TO THE TRUE POINT OF BEGINNING.

OF THE VEIN. THE CLAIM IS 600 FEET WIDE AND 1500 FEET LONG. FEET IN A/VAN SE DIRECTION, AND, 300 FEET ON EACH SIDE OF THE MIDDLE UNDERSIGNEE CLAIMS 10 FEET IN AN/VAN NW DIRECTION, AND, 1490

FROM SEC. 4 SE 1/4 Sec. 4 T 25 N R 50E MDM. FROM THIS DISCOVERY MONUMENT, THE MOUNT DIABLO MERIDIAN, NEVADA. SAID CLAIM LIES WITHIN THE SE 1/4 Sec. 3, NW 1/4 Sec. 10 FROM SEC. 4 SE 1/4 Sec. 4, TOWNSHIP 25 N, RANGE 50E

THE DISCOVERY MONUMENT IS LOCATED APPROXIMATELY 800' N 8' W ASARCO INCORPORATED 510 EAST PLUMB LANE RENO, NEVADA 89502

THE NAME OF THE LOCATOR IS: ASARCO INCORPORATED  
POST OFFICE ADDRESS: 510 EAST PLUMB LANE RENO, NEVADA 89502

THE GENERAL COURSE OF SAID LODE OR VEIN AS NEAR AS IT MAY BE DESCRIBED, IS Northwest AND Southeast

LOCATED, DATED AND POSTED ON THIS GROUND THIS 7 DAY OF OCTOBER, 1990. THE NAME OF THIS CLAIM IS PV 313

ASARCO INCORPORATED, WHOSE MAILING ADDRESS IS 510 EAST PLUMB LANE, RENO, NEVADA, 89502, BY ITS UNDERSIGNED AGENT, HEREBY CERTIFIES THAT IT HAS LOCATED A MINING CLAIM IN THE unKnown MINING DISTRICT, COUNTY OF Eureka, STATE OF NEVADA.

CERTIFICATE OF LOCATION (LODE CLAIM)

135058

WITNESS  
Jim Soyum

BOOK 218 PAGE 291  
OFFICIAL RECORDS  
RECORDED AT THE REQUEST OF  
ASARCO

DEC 21 P2 58

EUREKA COUNTY, NEVADA  
M.M. REBALEATI, RECORDER  
FEE NO. 6.25

135059

By: Quentin Brown  
AGENT

ASARCO INCORPORATED:

LOCATION WORK FOR THIS MINING CLAIM CONSISTED OF PREPARING AND FILING A MAP OF SAID CLAIM AS PROVIDED IN NRS. 517.040. THIS CERTIFICATE OF LOCATION IS HEREBY MADE, POSTED, AND RECORDED TO INCLUDE ANY AND ALL OPEN GROUND WHICH MAY EXIST AS OF THIS DATE WITHIN THE BOUNDARIES OF THIS LODGE CLAIM AS MONUMENTED. ALL LOCATION AND DISCOVERY WORK WAS COMPLETED BY THE DAY OF OCTOBER, 1990.

THERE ARE 7 POSTS AT LEAST 3 INCHES IN DIAMETER BY 4-1/2 FEET LONG SET 1 FOOT IN THE GROUND, ONE FOR THE DISCOVERY MONUMENT, ONE FOR EACH OF THE FOUR CORNERS AND ONE AT THE CENTER OF EACH SIDE LINE AS PRESCRIBED BY NRS. 517.030. SURFACE BOUNDARIES OF THE CLAIM ARE DESCRIBED AS BEGINNING AT THE DISCOVERY MONUMENT AND RUNNING THENCE 10 FEET TO THE CENTER OF THE SE END LINE, AND THE TRUE POINT OF BEGINNING, THENCE (clockwise) 300 FEET TO CORNER NO. 2, THENCE 750 FEET TO CORNER NO. 3, THENCE 750 FEET TO CORNER NO. 4, THENCE 600 FEET TO CORNER NO. 5, THENCE 750 FEET TO CORNER NO. 6, THENCE 750 FEET TO CORNER NO. 1, THENCE 300 FEET TO THE TRUE POINT OF BEGINNING.

OF THE VEIN. THE CLAIM IS 600 FEET WIDE AND 1500 FEET LONG. FEET IN A/VAN NW DIRECTION, AND, 300 FEET ON EACH SIDE OF THE MIDDLE UNDERSIGNEED CLAIMS 10 FEET IN AN/VAN SE DIRECTION, AND, 1490 FEET IN A/VAN SE DIRECTION, AND, 1490 FEET IN A/VAN SE DIRECTION, THE MOUNT DIABLO MERIDIAN, NEVADA. SAID CLAIM LIES WITHIN THE SE 1/4, RANGE 50E, TOWNSHIP 25N, RANGE 50E, FROM SE 1/4 Sec. 4, T25 N R50E MDM. FROM THIS DISCOVERY MONUMENT, THE DISCOVERY MONUMENT IS LOCATED APPROXIMATELY 820' N10'W

THE NAME OF THE LOCATOR IS: ASARCO INCORPORATED  
POST OFFICE ADDRESS: 510 EAST PLUMB LANE RENO, NEVADA 89502

THE GENERAL COURSE OF SAID LODGE OR VEIN AS NEAR AS IT MAY BE DESCRIBED, IS Northwest AND Southeast

LOCATED, DATED AND POSTED ON THIS GROUND THIS 7 DAY OF OCTOBER, 1990. THE NAME OF THIS CLAIM IS PV 314

89502, BY ITS UNDERSIGNEED AGENT, HEREBY CERTIFIES THAT IT HAS LOCATED A MINING CLAIM IN THE unKnown MINING DISTRICT, COUNTY OF Eureka, STATE OF NEVADA.

CERTIFICATE OF LOCATION (LODGE CLAIM)

135059

Quentin Brown  
WITNESS

BOOK 218 PAGE 292  
OFFICIAL RECORDS  
RECORDED AT THE REQUEST OF  
ASARCO

70 DEC 21 P 2:58

EUREKA COUNTY, NEVADA  
M.N. REBALEATI, RECORDER  
FILE NO. FEES 6.25

135060

Quantin Br...

AGENT

By: Quantin Br...

ASARCO INCORPORATED:

LOCATION WORK FOR THIS MINING CLAIM CONSISTED OF PREPARING AND FILING A MAP OF SAID CLAIM AS PROVIDED IN NRS. 517.040. THIS CERTIFICATE OF LOCATION IS HEREBY MADE, POSTED, AND RECORDED TO INCLUDE ANY AND ALL OPEN GROUND WHICH MAY EXIST AS OF THIS DATE WITHIN THE BOUNDARIES OF THIS LODGE CLAIM AS MENTIONED. ALL LOCATION AND DISCOVERY WORK WAS COMPLETED BY THE 29 DAY OF OCTOBER, 1990.

SURFACE BOUNDARIES OF THE CLAIM ARE DESCRIBED AS BEGINNING AT THE DISCOVERY MONUMENT AND RUNNING THENCE 10 FEET TO THE CENTER OF THE NW END LINE, AND THE TRUE POINT OF BEGINNING, THENCE (clockwise) 300 FEET TO CORNER NO. 2, THENCE 750 FEET TO CORNER NO. 3, THENCE 750 FEET TO CORNER NO. 4, THENCE 600 FEET TO CORNER NO. 5, THENCE 750 FEET TO CORNER NO. 6, THENCE 750 FEET TO THE TRUE POINT OF BEGINNING.

THE DISCOVERY MONUMENT IS LOCATED APPROXIMATELY 430' N55W FROM SE 1/4 Sec. 4, TOWNSHIP 25N, RANGE 50E MOUNT DIABLO MERIDIAN, NEVADA. SAID CLAIM LIES WITHIN THE SW 1/4 Sec. 3, SE 1/4 Sec. 4, UNDESIGNED CLAIMS 10 FEET IN AN/AN NW DIRECTION, AND, 1490 FEET IN A/VN SE DIRECTION, AND, 300 FEET ON EACH SIDE OF THE MIDDLE OF THE VEIN. THE CLAIM IS 600 FEET WIDE AND 1500 FEET LONG.

THE NAME OF THE LOCATOR IS: ASARCO INCORPORATED  
POST OFFICE ADDRESS: 510 EAST PLUMB LANE RENO, NEVADA 89502


THE GENERAL COURSE OF SAID LODGE OR VEIN AS NEAR AS IT MAY BE DESCRIBED, IS Northeast AND southeast

LOCATED, DATED AND POSTED ON THIS GROUND THIS 7 DAY OF OCTOBER, 1990. THE NAME OF THIS CLAIM IS PV 315

CLAIM IN THE un known MINING DISTRICT, COUNTY OF Eureka, STATE OF NEVADA. ASARCO INCORPORATED, WHOSE MAILING ADDRESS IS 510 EAST PLUMB LANE, RENO, NEVADA, 89502, BY ITS UNDESIGNED AGENT, HEREBY CERTIFIES THAT IT HAS LOCATED A MINING

CERTIFICATE OF LOCATION (LODGE CLAIM)

135060



WITNESS  
Jim Seymour

NW 1/4 Sec. 10

CERTIFICATE OF LOCATION  
(LODE CLAIM)

135061

ASARCO INCORPORATED, WHOSE MAILING ADDRESS IS 510 EAST PLUMB LANE, RENO, NEVADA, 89502, BY ITS UNDERSIGNED AGENT, HEREBY CERTIFIES THAT IT HAS LOCATED A MINING CLAIM IN THE un known MINING DISTRICT, COUNTY OF Eureka, STATE OF NEVADA.

LOCATED, DATED AND POSTED ON THIS GROUND THIS 7 DAY OF October, 1990.  
THE NAME OF THIS CLAIM IS PV 316

THE GENERAL COURSE OF SAID LODE OR VEIN AS NEAR AS IT MAY BE DESCRIBED, IS Northeast AND southwest

THE NAME OF THE LOCATOR IS: ASARCO INCORPORATED  
POST OFFICE ADDRESS: 510 EAST PLUMB LANE RENO, NEVADA 89502

THE DISCOVERY MONUMENT IS LOCATED APPROXIMATELY 500' N55°W FROM SE CORN SE 1/4 Sec 4, TOWNSHIP 25 N, RANGE 50E MOUNT DIABLO MERIDIAN, NEVADA. SAID CLAIM LIES WITHIN THE SE 1/4 Sec 4 Sec 9 125 N R50E MDM. FROM THIS DISCOVERY MONUMENT, THE UNDERSIGNED CLAIMS 10 FEET IN AN/AN SE DIRECTION, AND, 1490 FEET IN A/AN NW DIRECTION, AND, 300 FEET ON EACH SIDE OF THE MIDDLE OF THE VEIN. THE CLAIM IS 600 FEET WIDE AND 1500 FEET LONG.

SURFACE BOUNDARIES OF THE CLAIM ARE DESCRIBED AS BEGINNING AT THE DISCOVERY MONUMENT AND RUNNING THENCE 10 FEET TO THE CENTER OF THE SE END LINE, AND THE TRUE POINT OF BEGINNING, THENCE (clockwise) 300 FEET TO CORNER NO. 2 THENCE 750 FEET TO CORNER NO. 3, THENCE 750 FEET TO CORNER NO. 4 THENCE 600 FEET TO CORNER NO. 5, THENCE 750 FEET TO CORNER NO. 6 THENCE 750 FEET TO CORNER NO. 1, THENCE 300 FEET TO THE TRUE POINT OF BEGINNING.

THERE ARE 7 POSTS AT LEAST 3 INCHES IN DIAMETER BY 4-1/2 FEET LONG SET 1 FOOT IN THE GROUND, ONE FOR THE DISCOVERY MONUMENT, ONE FOR EACH OF THE FOUR CORNERS AND ONE AT THE CENTER OF EACH SIDE LINE AS PRESCRIBED BY NRS. 517.030.

LOCATION WORK FOR THIS MINING CLAIM CONSISTED OF PREPARING AND FILING A MAP OF SAID CLAIM AS PROVIDED IN NRS. 517.040.

THIS CERTIFICATE OF LOCATION IS HEREBY MADE, POSTED, AND RECORDED TO INCLUDE ANY AND ALL OPEN GROUND WHICH MAY EXIST AS OF THIS DATE WITHIN THE BOUNDARIES OF THIS LODE CLAIM AS MONUMENTED. ALL LOCATION AND DISCOVERY WORK WAS COMPLETED BY THE 29 DAY OF October, 1990.

ASARCO INCORPORATED:

By: Quentin Brown AGENT

Quentin Brown WITNESS

EUREKA COUNTY, NEVADA  
M.N. REBALEATI, RECORDER  
FILE NO. 135061  
FEES 6.25

90 DEC 21 P2:58

BOOK 218 PAGE 293  
OFFICIAL RECORDS  
RECORDED AT THE REQUEST OF  
ASARCO

BOOK 218 PAGE 293

BOOK 218 PAGE 294  
OFFICIAL RECORDS  
RECORDED AT THE REQUEST OF  
Asarco

90 DEC 21 12 P2 58

EUREKA COUNTY, NEVADA  
M.N. REBELEATI, RECORDER  
FILE NO. 6.25

135062

Quantin Brown

AGENT

By:

Quantin Brown

ASARCO INCORPORATED:

LOCATION WORK FOR THIS MINING CLAIM CONSISTED OF PREPARING AND FILING A MAP OF SAID CLAIM AS PROVIDED IN NRS. 517.040. THIS CERTIFICATE OF LOCATION IS HEREBY MADE, POSTED, AND RECORDED TO INCLUDE ANY AND ALL OPEN GROUND WHICH MAY EXIST AS OF THIS DATE WITHIN THE BOUNDARIES OF THIS LODGE CLAIM AS MONUMENTED. ALL LOCATION AND DISCOVERY WORK WAS COMPLETED BY THE DAY OF OCTOBER, 1990.

THERE ARE 7 POSTS AT LEAST 3 INCHES IN DIAMETER BY 4-1/2 FEET LONG SET 1 FOOT IN THE GROUND, ONE FOR THE DISCOVERY MONUMENT, ONE FOR EACH OF THE FOUR CORNERS AND ONE AT THE CENTER OF EACH SIDE LINE AS PRESCRIBED BY NRS. 517.030.

SURFACE BOUNDARIES OF THE CLAIM ARE DESCRIBED AS BEGINNING AT THE DISCOVERY MONUMENT AND RUNNING THENCE 10 FEET TO THE CENTER OF THE NW END LINE, AND THE TRUE POINT OF BEGINNING, THENCE (clockwise) 300 FEET TO CORNER NO. 2, THENCE 750 FEET TO CORNER NO. 3, THENCE 750 FEET TO CORNER NO. 4, THENCE 600 FEET TO CORNER NO. 5, THENCE 750 FEET TO CORNER NO. 6, THENCE 750 FEET TO CORNER NO. 1, THENCE 300 FEET TO THE TRUE POINT OF BEGINNING.

THE DISCOVERY MONUMENT IS LOCATED APPROXIMATELY 670' 56" W FROM NE CORNER NE 1/4 Sec. 9, T25 N R50E MDM, SAID CLAIM LIES WITHIN THE NW 1/4 Sec. 10, MOUNT DIABLO MERIDIAN, NEVADA. UNDERSIGNEED CLAIMS 10 FEET IN AN/AN NW DIRECTION, AND, 1490 FEET IN V/AN SE DIRECTION, AND, 300 FEET ON EACH SIDE OF THE MIDDLE OF THE VEIN. THE CLAIM IS 600 FEET WIDE AND 1500 FEET LONG.

THE NAME OF THE LOCATOR IS: ASARCO INCORPORATED  
510 EAST PLUMB LANE  
RENO, NEVADA 89502  
POST OFFICE ADDRESS:


THE GENERAL COURSE OF SAID LODGE OR VEIN AS NEAR AS IT MAY BE DESCRIBED, IS Northwest AND Southeast

LOCATED, DATED AND POSTED ON THIS GROUND THIS 7 DAY OF OCTOBER, 1990. THE NAME OF THIS CLAIM IS PV 317

ASARCO INCORPORATED, WHOSE MAILING ADDRESS IS 510 EAST PLUMB LANE, RENO, NEVADA, 89502, BY ITS UNDERSIGNED AGENT, HEREBY CERTIFIES THAT IT HAS LOCATED A MINING CLAIM IN THE unknown MINING DISTRICT, COUNTY OF Eureka, STATE OF NEVADA.

CERTIFICATE OF LOCATION  
(LODGE CLAIM)

135062



WITNESS

Quantin Brown

BOOK 218 PAGE 295  
OFFICIAL RECORDS  
RECORDED AT THE REQUEST OF  
Asarco

90 DEC 21 P258

EUREKA COUNTY, NEVADA  
M.N. REBALEATI. RECORDER  
FILE NO. 6.25

135063

Quantin Brown

By: Quantin Brown AGENT

ASARCO INCORPORATED:

LOCATION WORK FOR THIS MINING CLAIM CONSISTED OF PREPARING AND FILING A MAP OF SAID CLAIM AS PROVIDED IN MRS. 517.040. THIS CERTIFICATE OF LOCATION IS HEREBY MADE, POSTED, AND RECORDED TO INCLUDE ANY AND ALL OPEN GROUND WHICH MAY EXIST AS OF THIS DATE WITHIN THE BOUNDARIES OF THIS LODGE CLAIM AS MONUMENTED. ALL LOCATION AND DISCOVERY WORK WAS COMPLETED BY THE 29 DAY OF OCTOBER, 1990.

THERE ARE 7 POSTS AT LEAST 3 INCHES IN DIAMETER BY 4-1/2 FEET LONG SET 1 FOOT IN THE GROUND, ONE FOR THE DISCOVERY MONUMENT, ONE FOR EACH OF THE FOUR CORNERS AND ONE AT THE CENTER OF EACH SIDE LINE AS PRESCRIBED BY MRS. 517.030. SURFACE BOUNDARIES OF THE CLAIM ARE DESCRIBED AS BEGINNING AT THE DISCOVERY MONUMENT AND RUNNING THENCE 10 FEET TO THE CENTER OF THE SE END LINE, AND THE TRUE POINT OF BEGINNING, THENCE (clockwise) 300 FEET TO CORNER NO. 2, THENCE 750 FEET TO CORNER NO. 3, THENCE 750 FEET TO CORNER NO. 4, THENCE 600 FEET TO CORNER NO. 5, THENCE 750 FEET TO CORNER NO. 6, THENCE 750 FEET TO CORNER NO. 1, THENCE 300 FEET TO THE TRUE POINT OF BEGINNING.

THE DISCOVERY MONUMENT IS LOCATED APPROXIMATELY 720' S66°W FROM NE 1/4 NE 1/4 Sec. 9, TOWNSHIP 25 N, RANGE 50E MOUNT DIABLO MERIDIAN, NEVADA. SAID CLAIM LIES WITHIN THE SE 1/4 Sec. 4, 1/4 Sec. 9, T25 N, R50E MDM. FROM THIS DISCOVERY MONUMENT, THE UNDERSIGNEE CLAIMS 10 FEET IN AN/AN SE DIRECTION, AND, 1490 FEET IN A/AN NW DIRECTION, AND, 300 FEET ON EACH SIDE OF THE MIDDLE OF THE VEIN. THE CLAIM IS 600 FEET WIDE AND 1500 FEET LONG.

THE NAME OF THE LOCATOR IS: ASARCO INCORPORATED  
POST OFFICE ADDRESS: 510 EAST PLUMB LANE RENO, NEVADA 89502

THE GENERAL COURSE OF SAID LODGE OR VEIN AS NEAR AS IT MAY BE DESCRIBED, IS Northwest AND Southeast

LOCATED, DATED AND POSTED ON THIS GROUND THIS 7 DAY OF OCTOBER, 1990. THE NAME OF THIS CLAIM IS PV 318

ASARCO INCORPORATED, WHOSE MAILING ADDRESS IS 510 EAST PLUMB LANE, RENO, NEVADA, 89502, BY ITS UNDERSIGNEE AGENT, HEREBY CERTIFIES THAT IT HAS LOCATED A MINING CLAIM IN THE un known MINING DISTRICT, COUNTY OF Eureka, STATE OF NEVADA.

CERTIFICATE OF LOCATION (LODGE CLAIM)

135063

Witness Jim Seymour

BOOK 218 PAGE 296  
OFFICIAL RECORDS  
RECORDED AT THE REQUEST OF  
ASARCO

'90 DEC 21 P2 58

EUREKA COUNTY, NEVADA  
M.N. REBALEATI, RECORDER  
FILE NO. FEES \$6.25

135064

Quentin Br...

AGENT

By:

Quentin Br...

ASARCO INCORPORATED:

LOCATION WORK FOR THIS MINING CLAIM CONSISTED OF PREPARING AND FILING A MAP OF SAID CLAIM AS PROVIDED IN NRS. 517.040. THIS CERTIFICATE OF LOCATION IS HEREBY MADE, POSTED, AND RECORDED TO INCLUDE ANY AND ALL OPEN GROUND WHICH MAY EXIST AS OF THIS DATE WITHIN THE BOUNDARIES OF THIS LOPE CLAIM AS MONUMENTED. ALL LOCATION AND DISCOVERY WORK WAS COMPLETED BY THE 29 DAY OF OCTOBER, 1990.

THERE ARE 7 POSTS AT LEAST 3 INCHES IN DIAMETER BY 4-1/2 FEET LONG SET 1 FOOT IN THE GROUND, ONE FOR THE DISCOVERY MONUMENT, ONE FOR EACH OF THE FOUR CORNERS AND ONE AT THE CENTER OF EACH SIDE LINE AS PRESCRIBED BY NRS. 517.030.

SURFACE BOUNDARIES OF THE CLAIM ARE DESCRIBED AS BEGINNING AT THE DISCOVERY MONUMENT AND RUNNING THENCE 10 FEET TO THE CENTER OF THE NW END LINE, AND THE TRUE POINT OF BEGINNING, THENCE (clockwise) 300 FEET TO CORNER NO. 2, THENCE 750 FEET TO CORNER NO. 3, THENCE 750 FEET TO CORNER NO. 4, THENCE 600 FEET TO CORNER NO. 5, THENCE 750 FEET TO CORNER NO. 6, THENCE 750 FEET TO CORNER NO. 1, THENCE 300 FEET TO THE TRUE POINT OF BEGINNING.

OF THE VEIN. THE CLAIM IS 600 FEET WIDE AND 1500 FEET LONG.

THE DISCOVERY MONUMENT IS LOCATED APPROXIMATELY 1200' S45°W FROM NE CORN NE 1/4 Sec. 9, TOWNSHIP 25N, RANGE 50E, MOUNT DIABLO MERIDIAN, NEVADA. SAID CLAIM LIES WITHIN THE NE 1/4 Sec. 10, 1490 FEET IN AN/VN, NW DIRECTION, AND, 1490 FEET IN A/VN SE DIRECTION, AND, 300 FEET ON EACH SIDE OF THE MIDDLE UNDERGIVEN CLAIMS 10 FEET IN AN/VN, NW DIRECTION, AND, 1490

THE NAME OF THE LOCATOR IS: ASARCO INCORPORATED  
POST OFFICE ADDRESS: 510 EAST PLUMB LANE  
RENO, NEVADA 89502

THE GENERAL COURSE OF SAID LOPE OR VEIN AS NEAR AS IT MAY BE DESCRIBED, IS Northwest AND Southeast

LOCATED, DATED AND POSTED ON THIS GROUND THIS 7 DAY OF OCTOBER, 1990. THE NAME OF THIS CLAIM IS PV 319

ASARCO INCORPORATED, WHOSE MAILING ADDRESS IS 510 EAST PLUMB LANE, RENO, NEVADA, 89502, BY ITS UNDERGIVEN AGENT, HEREBY CERTIFIES THAT IT HAS LOCATED A MINING CLAIM IN THE unKnown MINING DISTRICT, COUNTY OF Eureka, STATE OF NEVADA.

CERTIFICATE OF LOCATION (LOPE CLAIM)

135064

WITNESS  
John Sargent



BOOK 218 PAGE 297  
OFFICIAL RECORDS  
RECORDED AT THE REQUEST OF  
ASARCO

90 DEC 21 P2 58

EUREKA COUNTY, NEVADA  
M.N. REBALEATI, RECORDER  
FILE NO. 135065  
FEE \$ 6.25

By: Quantin Br...  
AGENT  
Quantin Br...

Quantin Br...  
WITNESS

ASARCO INCORPORATED:

LOCATION WORK FOR THIS MINING CLAIM CONSISTED OF PREPARING AND FILING A MAP OF SAID CLAIM AS PROVIDED IN NRS. 517.040. THIS CERTIFICATE OF LOCATION IS HEREBY MADE, POSTED, AND RECORDED TO INCLUDE ANY AND ALL OPEN GROUND WHICH MAY EXIST AS OF THIS DATE WITHIN THE BOUNDARIES OF THIS LODGE CLAIM AS MONUMENTED. ALL LOCATION AND DISCOVERY WORK WAS COMPLETED BY THE 29 DAY OF OCTOBER, 1990.

THERE ARE 7 POSTS AT LEAST 3 INCHES IN DIAMETER BY 4-1/2 FEET LONG SET 1 FOOT IN THE GROUND, ONE FOR THE DISCOVERY MONUMENT, ONE FOR EACH OF THE FOUR CORNERS AND ONE AT THE CENTER OF EACH SIDE LINE AS PRESCRIBED BY NRS. 517.030.

SURFACE BOUNDARIES OF THE CLAIM ARE DESCRIBED AS BEGINNING AT THE DISCOVERY MONUMENT AND RUNNING THENCE 10 FEET TO THE CENTER OF THE SE END LINE, AND THE TRUE POINT OF BEGINNING, THENCE (clockwise) 300 FEET TO CORNER NO. 2, THENCE 750 FEET TO CORNER NO. 3, THENCE 750 FEET TO CORNER NO. 4, THENCE 600 FEET TO CORNER NO. 5, THENCE 750 FEET TO CORNER NO. 6, THENCE 750 FEET TO THE TRUE POINT OF BEGINNING.

OF THE VEIN. THE CLAIM IS 600 FEET WIDE AND 1500 FEET LONG. FEET IN V/AN NW DIRECTION, AND, 300 FEET ON EACH SIDE OF THE MIDDLE UNDERSIGNEED CLAIMS 10 FEET IN AN/AN SE DIRECTION, AND, 1490

FROM ME GRV NE 1/4 Sec. 9, T25N R50E MDM. FROM THIS DISCOVERY MONUMENT, THE MOUNT DIABLO MERIDIAN, NEVADA. SAID CLAIM LIES WITHIN THE SE 1/4 Sec. 4, NE 1/4 Sec. 9, TOWNSHIP 25N, RANGE 50E

THE DISCOVERY MONUMENT IS LOCATED APPROXIMATELY 1240' S48W  
THE NAME OF THE LOCATOR IS: ASARCO INCORPORATED  
POST OFFICE ADDRESS: 510 EAST PLUMB LANE RENO, NEVADA 89502

THE GENERAL COURSE OF SAID LODGE OR VEIN AS NEAR AS IT MAY BE DESCRIBED, IS Northwest AND Southeast

LOCATED, DATED AND POSTED ON THIS GROUND THIS 7 DAY OF OCTOBER, 1990. THE NAME OF THIS CLAIM IS PV 320.

ASARCO INCORPORATED, WHOSE MAILING ADDRESS IS 510 EAST PLUMB LANE, RENO, NEVADA, 89502, BY ITS UNDERSIGNEED AGENT, HEREBY CERTIFIES THAT IT HAS LOCATED A MINING CLAIM IN THE UNKNOWN MINING DISTRICT, COUNTY OF Eureka, STATE OF NEVADA.

CERTIFICATE OF LOCATION (LODGE CLAIM)

135065

BOOK 218 PAGE 298  
OFFICIAL RECORDS  
RECORDED AT THE REQUEST OF  
Asarco

90 DEC 21 P 2 59

EUREKA COUNTY, NEVADA  
M.N. REBALEATI, RECORDER  
FILE NO. 135066  
FEES 6.25

Quentin Brown

AGENT

By: Quentin Brown

ASARCO INCORPORATED:

LOCATION WORK FOR THIS MINING CLAIM CONSISTED OF PREPARING AND FILING A MAP OF SAID CLAIM AS PROVIDED IN MRS. 517.040.  
THIS CERTIFICATE OF LOCATION IS HEREBY MADE, POSTED, AND RECORDED TO INCLUDE ANY AND ALL OPEN GROUND WHICH MAY EXIST AS OF THIS DATE WITHIN THE BOUNDARIES OF THIS LODGE CLAIM AS MONUMENTED. ALL LOCATION AND DISCOVERY WORK WAS COMPLETED BY THE 29 DAY OF OCTOBER, 1990.

THERE ARE 7 POSTS AT LEAST 3 INCHES IN DIAMETER BY 4-1/2 FEET LONG SET 1 FOOT IN THE GROUND, ONE FOR THE DISCOVERY MONUMENT, ONE FOR EACH OF THE FOUR CORNERS AND ONE AT THE CENTER OF EACH SIDE LINE AS PRESCRIBED BY MRS. 517.030.  
LOCATION WORK FOR THIS MINING CLAIM CONSISTED OF PREPARING AND FILING A MAP OF SAID CLAIM AS PROVIDED IN MRS. 517.040.  
THIS CERTIFICATE OF LOCATION IS HEREBY MADE, POSTED, AND RECORDED TO INCLUDE ANY AND ALL OPEN GROUND WHICH MAY EXIST AS OF THIS DATE WITHIN THE BOUNDARIES OF THIS LODGE CLAIM AS MONUMENTED. ALL LOCATION AND DISCOVERY WORK WAS COMPLETED BY THE 29 DAY OF OCTOBER, 1990.

THE DISCOVERY MONUMENT IS LOCATED APPROXIMATELY 1680' N40°W FROM SE CORNER NE 14 Sec. 9, TOWNSHIP 25 N, RANGE 50E, MOUNT DIABLO MERIDIAN, NEVADA. SAID CLAIM LIES WITHIN THE NW 1/4 Sec. 10, NE 1/4 Sec. 9, TOWNSHIP 25 N, RANGE 50E, DIRECTION, AND, 1490 FEET IN AN/AN NW DIRECTION, AND, 1490 FEET IN AN/AN SE DIRECTION, AND, 300 FEET ON EACH SIDE OF THE MIDDLE OF THE VEIN. THE CLAIM IS 600 FEET WIDE AND 1500 FEET LONG.

THE NAME OF THE LOCATOR IS: ASARCO INCORPORATED  
POST OFFICE ADDRESS: 510 EAST PLUMB LANE RENO, NEVADA 89502

THE GENERAL COURSE OF SAID LODGE OR VEIN AS NEAR AS IT MAY BE DESCRIBED, IS Northwest AND southeast

LOCATED, DATED AND POSTED ON THIS GROUND THIS 7 DAY OF OCTOBER, 1990. THE NAME OF THIS CLAIM IS PV 321

ASARCO INCORPORATED, WHOSE MAILING ADDRESS IS 510 EAST PLUMB LANE, RENO, NEVADA, 89502, BY ITS UNDERSIGNED AGENT, HEREBY CERTIFIES THAT IT HAS LOCATED A MINING CLAIM IN THE unknown MINING DISTRICT, COUNTY OF Eureka, STATE OF NEVADA.

CERTIFICATE OF LOCATION (LODGE CLAIM)

WITNESS  
Jim Seymour

BOOK 218 PAGE 299  
OFFICIAL RECORDS  
RECORDED AT THE REQUEST OF  
Asarco

'90 DEC 21 P2:59

EUREKA COUNTY, NEVADA  
M.N. REBATEATI. RECORDER  
FILE NO. 135067  
FEE \$ 6.25

135067

Quentin Brewer

AGENT

By:

Quentin Brewer

ASARCO INCORPORATED:

LOCATION WORK FOR THIS MINING CLAIM CONSISTED OF PREPARING AND FILING A MAP OF SAID CLAIM AS PROVIDED IN NRS. 517.040.  
THIS CERTIFICATE OF LOCATION IS HEREBY MADE, POSTED, AND RECORDED TO INCLUDE ANY AND ALL OPEN GROUND WHICH MAY EXIST AS OF THIS DATE WITHIN THE BOUNDARIES OF THIS LOPE CLAIM AS MONUMENTED. ALL LOCATION AND DISCOVERY WORK WAS COMPLETED BY THE DAY OF OCTOBER, 1990.

THERE ARE 7 POSTS AT LEAST 3 INCHES IN DIAMETER BY 4-1/2 FEET LONG SET 1 FOOT IN THE GROUND, ONE FOR THE DISCOVERY MONUMENT, ONE FOR EACH OF THE FOUR CORNERS AND ONE AT THE CENTER OF EACH SIDE LINE AS PRESCRIBED BY NRS. 517.030.

SURFACE BOUNDARIES OF THE CLAIM ARE DESCRIBED AS BEGINNING AT THE DISCOVERY MONUMENT AND RUNNING THENCE 10 FEET TO THE CENTER OF THE SE END LINE, AND THE TRUE POINT OF BEGINNING, THENCE (clockwise) 300 FEET TO CORNER NO. 2, THENCE 750 FEET TO CORNER NO. 3, THENCE 750 FEET TO CORNER NO. 4, THENCE 600 FEET TO CORNER NO. 5, THENCE 750 FEET TO CORNER NO. 6, THENCE 750 FEET TO CORNER NO. 1, THENCE 300 FEET TO THE TRUE POINT OF BEGINNING.

OF THE VEIN. THE CLAIM IS 600 FEET WIDE AND 1500 FEET LONG.  
UNDERSIGNED CLAIMS 10 FEET IN AN/AN SE DIRECTION, AND, 300 FEET ON EACH SIDE OF THE MIDDLE MOUNT DIABLO MERIDIAN, NEVADA. SAID CLAIM LIES WITHIN THE 1/4 Sec. 9, RANGE 50E, TOWNSHIP 25N, FROM SE GRW NE 1/4 Sec. 9, TOWNSHIP 25N, RANGE 50E, THE DISCOVERY MONUMENT IS LOCATED APPROXIMATELY 1790' N41°W.

THE NAME OF THE LOCATOR IS: ASARCO INCORPORATED  
POST OFFICE ADDRESS: 510 EAST PLUMB LANE RENO, NEVADA 89502

THE GENERAL COURSE OF SAID LOPE OR VEIN AS NEAR AS IT MAY BE DESCRIBED, IS Northwest AND Southeast

LOCATED, DATED AND POSTED ON THIS GROUND THIS 7 DAY OF OCTOBER, 1990. THE NAME OF THIS CLAIM IS PV 322

ASARCO INCORPORATED, WHOSE MAILING ADDRESS IS 510 EAST PLUMB LANE, RENO, NEVADA, 89502, BY ITS UNDERSIGNED AGENT, HEREBY CERTIFIES THAT IT HAS LOCATED A MINING CLAIM IN THE UNKNOWN MINING DISTRICT, COUNTY OF Eureka, STATE OF NEVADA.

CERTIFICATE OF LOCATION  
(LOPE CLAIM)

135067

WITNESS  
*Jim Sawyer*

135068

CERTIFICATE OF LOCATION (LODE CLAIM)

ASARCO INCORPORATED, WHOSE MAILING ADDRESS IS 510 EAST PLUMB LANE, RENO, NEVADA, 89502, BY ITS UNDERSIGNED AGENT, HEREBY CERTIFIES THAT IT HAS LOCATED A MINING CLAIM IN THE UNKNOWN MINING DISTRICT, COUNTY OF EUREKA, STATE OF NEVADA.

LOCATED, DATED AND POSTED ON THIS GROUND THIS 7 DAY OF OCTOBER, 1990. THE NAME OF THIS CLAIM IS PV 323

THE GENERAL COURSE OF SAID LODE OR VEIN AS NEAR AS IT MAY BE DESCRIBED, IS Northwest AND Southeast

THE NAME OF THE LOCATOR IS: ASARCO INCORPORATED 510 EAST PLUMB LANE RENO, NEVADA 89502

THE DISCOVERY MONUMENT IS LOCATED APPROXIMATELY 1550' N 61° W FROM SE CORN NE 1/4 Sec. 9, TOWNSHIP 25 N, RANGE 50E MOUNT DIABLO MERIDIAN, NEVADA. SAID CLAIM LIES WITHIN THE NW 1/4 Sec. 10, NE 1/4 Sec. 9, TOWNSHIP 25 N, RANGE 50E, FROM THIS DISCOVERY MONUMENT, THE UNDERSIGNED CLAIMS 10 FEET IN AN/AN AND 1490 FEET IN V/AN SE DIRECTION, AND, 300 FEET ON EACH SIDE OF THE MIDDLE OF THE VEIN. THE CLAIM IS 600 FEET WIDE AND 1500 FEET LONG.

SURFACE BOUNDARIES OF THE CLAIM ARE DESCRIBED AS BEGINNING AT THE DISCOVERY MONUMENT AND RUNNING THENCE 10 FEET TO THE CENTER OF THE END LINE, AND THE TRUE POINT OF BEGINNING, THENCE (clockwise) 300 FEET TO CORNER NO. 2, THENCE 750 FEET TO CORNER NO. 3, THENCE 750 FEET TO CORNER NO. 4, THENCE 600 FEET TO CORNER NO. 5, THENCE 750 FEET TO CORNER NO. 6, THENCE 750 FEET TO CORNER NO. 1, THENCE 300 FEET TO THE TRUE POINT OF BEGINNING.

THERE ARE 7 POSTS AT LEAST 3 INCHES IN DIAMETER BY 4-1/2 FEET LONG SET 1 FOOT IN THE GROUND, ONE FOR THE DISCOVERY MONUMENT, ONE FOR EACH OF THE FOUR CORNERS AND ONE AT THE CENTER OF EACH SIDE LINE AS PRESCRIBED BY NRS. 517.030.

LOCATION WORK FOR THIS MINING CLAIM CONSISTED OF PREPARING AND FILING A MAP OF SAID CLAIM AS PROVIDED IN NRS. 517.040.

THIS CERTIFICATE OF LOCATION IS HEREBY MADE, POSTED, AND RECORDED TO INCLUDE ANY AND ALL OPEN GROUND WHICH MAY EXIST AS OF THIS DATE WITHIN THE BOUNDARIES OF THIS LODE CLAIM AS MONUMENTED. ALL LOCATION AND DISCOVERY WORK WAS COMPLETED BY THE 29 DAY OF OCTOBER, 1990.

ASARCO INCORPORATED:

By: Quentin Br... AGENT

135068

EUREKA COUNTY, NEVADA  
M.N. REBALEATI, RECORDER  
FILE NO. 6:25

90 DEC 21 P 2 59

Asarco

BOOK 218 PAGE 300  
OFFICIAL RECORDS  
RECORDED AT THE REQUEST OF

BOOK 218 PAGE 300

WITNESS  
Jim Soyars

135069  
 CERTIFICATE OF LOCATION  
 (LODE CLAIM)

ASARCO INCORPORATED, WHOSE MAILING ADDRESS IS 510 EAST PLUMB LANE, RENO, NEVADA, 89502, BY ITS UNDERSIGNED AGENT, HEREBY CERTIFIES THAT IT HAS LOCATED A MINING CLAIM IN THE unknown MINING DISTRICT, COUNTY OF Eureka, STATE OF NEVADA.

LOCATED, DATED AND POSTED ON THIS GROUND THIS 7 DAY OF October, 1990.  
 THE NAME OF THIS CLAIM IS PV 324

THE GENERAL COURSE OF SAID LODE OR VEIN AS NEAR AS IT MAY BE DESCRIBED, IS Northeast AND southeast

THE NAME OF THE LOCATOR IS: ASARCO INCORPORATED  
 POST OFFICE ADDRESS: 510 EAST PLUMB LANE, RENO, NEVADA 89502

THE DISCOVERY MONUMENT IS LOCATED APPROXIMATELY 1630' N 62° W FROM SE CORN NE 1/4 Sec. 9, TOWNSHIP 25 N, RANGE 50E MOUNT DIABLO MERIDIAN, NEVADA. SAID CLAIM LIES WITHIN THE NE 1/4 NW 1/4 Sec. 9 T25 N R50E MDM. FROM THIS DISCOVERY MONUMENT, THE UNDERSIGNED CLAIMS 10 FEET IN AN/AN SE DIRECTION, AND, 1490 FEET IN V/AN NW DIRECTION, AND, 300 FEET ON EACH SIDE OF THE MIDDLE OF THE VEIN. THE CLAIM IS 600 FEET WIDE AND 1500 FEET LONG.

SURFACE BOUNDARIES OF THE CLAIM ARE DESCRIBED AS BEGINNING AT THE DISCOVERY MONUMENT AND RUNNING THENCE 10 FEET TO THE CENTER OF THE SE END LINE, AND THE TRUE POINT OF BEGINNING, THENCE (clockwise) 300 FEET TO CORNER NO. 2 THENCE 750 FEET TO CORNER NO. 3, THENCE 750 FEET TO CORNER NO. 4 THENCE 600 FEET TO CORNER NO. 5, THENCE 750 FEET TO CORNER NO. 6 THENCE 750 FEET TO CORNER NO. 1, THENCE 300 FEET TO THE TRUE POINT OF BEGINNING.

THERE ARE 7 POSTS AT LEAST 3 INCHES IN DIAMETER BY 4-1/2 FEET LONG SET 1 FOOT IN THE GROUND, ONE FOR THE DISCOVERY MONUMENT, ONE FOR EACH OF THE FOUR CORNERS AND ONE AT THE CENTER OF EACH SIDE LINE AS PRESCRIBED BY NRS. 517.030. LOCATION WORK FOR THIS MINING CLAIM CONSISTED OF PREPARING AND FILING A MAP OF SAID CLAIM AS PROVIDED IN NRS. 517.040.

THIS CERTIFICATE OF LOCATION IS HEREBY MADE, POSTED, AND RECORDED TO INCLUDE ANY AND ALL OPEN GROUND WHICH MAY EXIST AS OF THIS DATE WITHIN THE BOUNDARIES OF THIS LODE CLAIM AS MONUMENTED. ALL LOCATION AND DISCOVERY WORK WAS COMPLETED BY THE 29 DAY OF October, 1990.

ASARCO INCORPORATED:

By: Quentin Brown AGENT

Quentin Brown WITNESS

BOOK 218 PAGE 301  
 OFFICIAL RECORDS  
 RECORDED AT THE REQUEST OF  
Asarco

'90 DEC 21 P2:59

EUREKA COUNTY, NEVADA  
 M.N. REBALEATI, RECORDER  
 FILE NO. 135069 FEES \$ 6.25