

135371

When recorded, mail to:
Homestake Mining Company
650 California Street, 9th fl.
San Francisco, CA 94108
Attn: Land Administrator

CERTIFICATE OF LOCATION - NEVADA

THE UNDERSIGNED, hereby certifies that Richard C. Histed
does hereby locate the B 118
Lode Mining Claim on this 8th day of November, 1990, situated in the
Unknown Mining District, Eureka County, Nevada.

Said Claim is located in the NE(SE) (Quarter) Section(s) 13(13)
Township 17 North, Range 53 East, Mt. Diablo P.M.; and is
more particularly described as follows, to wit:

Beginning at the northeast corner post No. 1,

Thence, 750 feet in a	S 20° E	direction to Post No. 2, marked -	B 118 -2
Thence, 750 feet in a	S 20° E	direction to Post No. 3, marked -	B 118 -3
Thence, 600 feet in a	S 70° W	direction to Post No. 4, marked -	B 118 -4
Thence, 750 feet in a	N 20° W	direction to Post No. 5, marked -	B 118 -5
Thence, 750 feet in a	N 20° W	direction to Post No. 6, marked -	B 118 -6
Thence, 600 feet in a	N 70° E	direction to Post No. 1, marked -	B 118 -1

the point of beginning and all posts being 3 1/2" X 3 1/2" X 4' wood

The number of linear feet claimed in length along the course of the vein from the
point of discovery is 10 feet in a N 20° W direction and 1490 feet in a
S 20° E direction, together with 300 feet on each side of the center of the
vein or lode for the entire length of the claim.

The general course of the vein or lode is N 20° W and S 20° E.

To tie this Claim to the Public Survey, begin at the Southeast corner, Section 24,
Township 17 N., Range 53 E., Mt. Diablo P.M., and bear N 20° W, 7878
feet and N 70° E, 2085 feet to the northeast corner of this Claim.

The work of location consisted of making the maps as provided in NRS 517.040.
Dated November 30 A.D., 1990, and filed in duplicate.

Richard C. Histed
3348 Candelaria Drive
Sparks, Nevada 89431

By: Richard D. Inberg
AGENT - Richard D. Inberg

STATE OF WYOMING)
COUNTY OF FREMONT) SS

Sworn to and acknowledged before me this 1st day of December, 1990
by Richard D. Inberg

Connie A. Titchman Notary Public
County of Fremont State of Wyoming
My Commission Expires Nov. 30, 1992

Connie A. Titchman
Notary Public

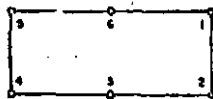
My Commission Expires:

November 30, 1992

135371

EUREKA COUNTY, NEVADA
FILE NO. 135371
RECORDED AT THE CLERK'S OFFICE
DEC 24 1990

BOOK 219 PAGE 001
OFFICIAL RECORD
RECORDED AT THE CLERK'S OFFICE
DEC 24 1990



135372

When recorded, mail to:
Homestake Mining Company
850 California Street, 9th Fl.
San Francisco, CA 94108
Attn: Land Administrator

CERTIFICATE OF LOCATION - NEVADA

THE UNDERSIGNED, hereby certifies that Richard C. Histed
does hereby locate the B 119
Lode Mining Claim on this 8th day of November, 1990, situated in the
Unknown Mining District, Eureka County, Nevada.

Said Claim is located in the NE (Quarter) Section(s) 13
Township 17 North, Range 53 East, Mt. Diablo P.M., and is
more particularly described as follows, to wit:

Beginning at the northeast corner post No. 1,

Thence, 750 feet in a	S 20° E	direction to Post No. 2, marked -	B 119 -2
Thence, 750 feet in a	S 20° E	direction to Post No. 3, marked -	B 119 -3
Thence, 600 feet in a	S 70° W	direction to Post No. 4, marked -	B 119 -4
Thence, 750 feet in a	N 20° W	direction to Post No. 5, marked -	B 119 -5
Thence, 750 feet in a	N 20° W	direction to Post No. 6, marked -	B 119 -6
Thence, 600 feet in a	N 70° E	direction to Post No. 1, marked -	B 119 -1

the point of beginning and all posts being 3 1/2" X 3 1/2" X 4" wood

The number of linear feet claimed in length along the course of the vein from the
point of discovery is 1490 feet in a N 20° W direction and 10 feet in a
S 20° E direction, together with 300 feet on each side of the center of the
vein or lode for the entire length of the claim.

The general course of the vein or lode is N 20° W and S 20° E

To tie this Claim to the Public Survey, begin at the Southeast corner, Section 24,
Township 17 N., Range 53 E., Mt. Diablo P.M., and bear N 20° W, 9378
feet and N 70° E, 2085 feet to the northeast corner of this Claim.


The work of location consisted of making the maps as provided in NRS 517.040.
Dated November 30 A.D., 1990, and filed in duplicate.

Richard C. Histed
3348 Candelaria Drive
Sparks, Nevada 89431

By: Richard D. Inberg
AGENT - Richard D. Inberg

STATE OF WYOMING)
COUNTY OF FREMONT) SS

Sworn to and acknowledged before me this 1st day of December 1990
by Richard D. Inberg

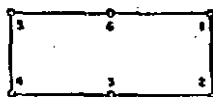
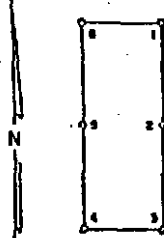


Connie A. Titchman
Notary Public

November 30, 1992

BOOK 21 PAGE 002

135372
EUREKA COUNTY, NEVADA
RECORDED AT THE CLERK'S OFFICE
Richard C. Histed
90 DEC 24 P1:31
FILE NO. 625



135373

When recorded, mail to:
Homestake Mining Company
850 California Street, 8th Fl.
San Francisco, CA 94109
Attn: Land Administrator

CERTIFICATE OF LOCATION - NEVADA

THE UNDERSIGNED, hereby certifies that Richard C. Histed
does hereby locate the B 120
Lode Mining Claim on this 8th day of November, 1990, situated in the
Unknown Mining District, Eureka County, Nevada.

Said Claim is located in the NE(SE)(NW)(SW) (Quarter) Section(s) 13(13)(18)(18),
Township 17 North, Range 53(53)(54)(54) East, Mt. Diablo P.M., and is
more particularly described as follows, to wit:

Beginning at the northeast corner post No. 1,

Thence, 750 feet in a	S 20° E	direction to Post No. 2, marked - B 120	-2
Thence, 750 feet in a	S 20° E	direction to Post No. 3, marked - B 120	-3
Thence, 600 feet in a	S 70° W	direction to Post No. 4, marked - B 120	-4
Thence, 750 feet in a	N 20° W	direction to Post No. 5, marked - B 120	-5
Thence, 750 feet in a	N 20° W	direction to Post No. 6, marked - B 120	-6
Thence, 600 feet in a	N 70° E	direction to Post No. 1, marked - B 120	-1

the point of beginning and all posts being 3 1/2" X 3 1/2" X 4" wood

The number of linear feet claimed in length along the course of the vein from the
point of discovery is 10 feet in a N 20° W direction and 1490 feet in a
S 20° E direction, together with 300 feet on each side of the center of the
vein or lode for the entire length of the claim.

The general course of the vein or lode is N 20° W and S 20° E.

To tie this Claim to the Public Survey, begin at the Southeast corner, Section 24,
Township 17 N., Range 53 E., Mt. Diablo P.M., and bear N 20° W, 7878
feet and N 70° E, 2685 feet to the northeast corner of this Claim.


The work of location consisted of making the maps as provided in IRS 517.040.
Dated November 30 A.D., 1990 and filed in duplicate.

Richard C. Histed
3348 Candelaria Drive
Sparks, Nevada 89431

By: Richard D. Inberg
AGENT - Richard D. Inberg

STATE OF WYOMING)
COUNTY OF FREMONT) SS

Sworn to and acknowledged before me this 1st day of December, 1990
by Richard D. Inberg

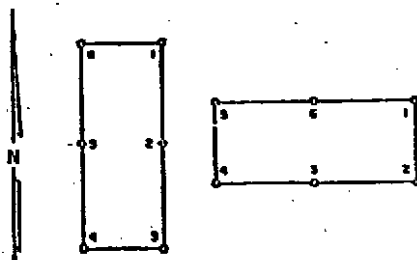


My Commission Expires November 30, 1992

Connie A. Telford
Notary Public

BOOK 219 PAGE 003

219 PAGE 003
BOOK OFFICIAL RECORDS
RECORDED AT THE OFFICE OF
CLERK OF DISTRICT COURT
EUREKA COUNTY, NEVADA
FILED
90 DEC 24 P1:31



135374

When recorded, mail to:
Homestake Mining Company
850 California Street, 9th Fl.
San Francisco, CA 94108
Attn: Land Administrator

CERTIFICATE OF LOCATION - NEVADA

THE UNDERSIGNED, hereby certifies that Richard C. Histed
does hereby locate the B 121
Lode Mining Claim on this 8th day of November, 1990, situated in the
Unknown Mining District, Eureka County, Nevada.

Said Claim is located in the NE (Quarter) Section(s) 13,
Township 17 North, Range 53 East, Mt. Diablo P.M., and is
more particularly described as follows, to wit:

Beginning at the northeast corner post No. 1,

Thence, 750 feet in a	S 20° E	direction to Post No. 2, marked -	B 121 -2
Thence, 750 feet in a	S 20° E	direction to Post No. 3, marked -	B 121 -3
Thence, 600 feet in a	S 70° W	direction to Post No. 4, marked -	B 121 -4
Thence, 750 feet in a	N 20° W	direction to Post No. 5, marked -	B 121 -5
Thence, 750 feet in a	N 20° W	direction to Post No. 6, marked -	B 121 -6
Thence, 600 feet in a	N 70° E	direction to Post No. 1, marked -	B 121 -1

the point of beginning and all posts being 3 1/2" X 3 1/2" X 4" wood

The number of linear feet claimed in length along the course of the vein from the
point of discovery is 1490 feet in a N 20° W direction and 10 feet in a
S 20° E direction, together with 300 feet on each side of the center of the
vein or lode for the entire length of the claim.

The general course of the vein or lode is N 20° W and S 20° E.

To tie this Claim to the Public Survey, begin at the Southwest corner, Section 24,
Township 17 N., Range 53 E., Mt. Diablo P.M., and bear N 20° W, 9378
feet and N 70° E, 2685 feet to the northeast corner of this Claim.


The work of location consisted of making the maps as provided in NRS 517.040.
Dated November 30 A.D., 1990 and filed in duplicate.

Richard C. Histed
3348 Candelaria Drive
Sparks, Nevada 89431

By: Richard D. Inberg
AGENT - Richard D. Inberg

STATE OF WYOMING)
COUNTY OF FREMONT) SS

Sworn to and acknowledged before me this 1st day of December 1990
by Richard D. Inberg



My Commission Expires

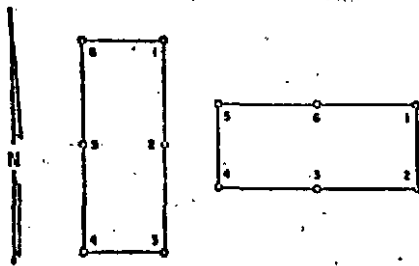
November 30, 1992

Connie A. Highman
Notary Public

135374

BOOK 219 PAGE 004
RECORDED AT THE OFFICE OF
Richard C. Histed
90 DEC 24 P 1 32
EUREKA COUNTY, NEVADA
M.N. REBALANCE
FILE NO. FLS 6/21

BOOK 219 PAGE 004



135375

When recorded, mail to:
Homestake Mining Company
650 California Street, 9th Fl.
San Francisco, CA 94108
Attn: Land Administrator

CERTIFICATE OF LOCATION - NEVADA

THE UNDERSIGNED, hereby certifies that Richard C. Histed
does hereby locate the B 122
Lode Mining Claim on this 8th day of November, 1990, situated in the
Unknown Mining District, Eureka County, Nevada.

Said Claim is located in the NE(NW)(SW) (Quarter) Section(s) 13(18)(18),
Township 17 North, Range 53(54)(54) East, Mt. Diablo P.M., and is
more particularly described as follows, to wit:

Beginning at the northeast corner post No. 1,

Thence, 750 feet in a	S 20° E	direction to Post No. 2, marked -	B 122	-2
Thence, 750 feet in a	S 20° E	direction to Post No. 3, marked -	B 122	-3
Thence, 600 feet in a	S 70° W	direction to Post No. 4, marked -	B 122	-4
Thence, 750 feet in a	N 20° W	direction to Post No. 5, marked -	B 122	-5
Thence, 750 feet in a	N 20° W	direction to Post No. 6, marked -	B 122	-6
Thence, 600 feet in a	N 70° E	direction to Post No. 1, marked -	B 122	-1

the point of beginning and all posts being 3 1/2" X 3 1/2" X 4' wood

The number of linear feet claimed in length along the course of the vein from the
point of discovery is 10 feet in a N 20° W direction and 1490 feet in a
S 20° E direction, together with 300 feet on each side of the center of the
vein or lode for the entire length of the claim.

The general course of the vein or lode is N 20° W and S 20° E.

To tie this Claim to the Public Survey, begin at the Southeast corner, Section 24,
Township 17 N., Range 53 E., Mt. Diablo P.M., and bear N 20° W, 7878
feet and N 70° E, 3285 feet to the northeast corner of this Claim.

The work of location consisted of making the maps as provided in NRS 517.040.
Dated November 30 A.D., 1990 and filed in duplicate.

Richard C. Histed
3348 Candalaria Drive
Sparks, Nevada 89431

By: Richard D. Inberg
AGENT - Richard D. Inberg

STATE OF WYOMING)
COUNTY OF FREMONT) SS

Sworn to and acknowledged before me this 1st day of December, 1990
by Richard D. Inberg

Connie A. Tishman Notary Public
County of Fremont State of Wyoming
My Commission Expires November 30, 1992

Connie A. Tishman
Notary Public

November 30, 1992

219 PAGE 005
BOOK OFFICIAL RECORDS
RECORDED IN THE RECORDS OF
EUREKA COUNTY, NEVADA
FILE NO. 135375
FEE \$25
135375
90 DEC 24 P132
Richard C. Histed

BOOK 219 PAGE 005



135376

When recorded, mail to:
Homestake Mining Company
850 California Street, 9th Fl.
San Francisco, CA 94108
Attn: Land Administrator

CERTIFICATE OF LOCATION - NEVADA

THE UNDERSIGNED, hereby certifies that Richard C. Histed
does hereby locate the B 123
Lode Mining Claim on this 8th day of November, 1990, situated in the
Unknown Mining District, Eureka County, Nevada.

Said Claim is located in the NE(NW) (Quarter) Section(s) 13(18)
Township 17 North, Range 53(54) East, Mt. Diablo P.M., and is
more particularly described as follows, to wit:

Beginning at the northeast corner post No. 1,

Thence,	750	feet in a	S 20° E	direction to Post No. 2, marked -	B 123	-2
Thence,	750	feet in a	S 20° E	direction to Post No. 3, marked -	B 123	-3
Thence,	600	feet in a	S 70° W	direction to Post No. 4, marked -	B 123	-4
Thence,	750	feet in a	N 20° W	direction to Post No. 5, marked -	B 123	-5
Thence,	750	feet in a	N 20° W	direction to Post No. 6, marked -	B 123	-6
Thence,	600	feet in a	N 70° E	direction to Post No. 1, marked -	B 123	-1

the point of beginning and all posts being 3 1/2" X 3 1/2" X 4" wood

The number of linear feet claimed in length along the course of the vein from the
point of discovery is 1490 feet in a N 20° W direction and 10 feet in a
S 20° E direction, together with 300 feet on each side of the center of the
vein or lode for the entire length of the claim.

The general course of the vein or lode is N 20° W and S 20° E.

To tie this Claim to the Public Survey, begin at the Southeast corner, Section 24,
Township 17 N., Range 53 E., Mt. Diablo P.M., and bear N 20° W, 9378
feet and N 70° E, 3285 feet to the northeast corner of this Claim.

The work of location consisted of making the maps as provided in NRS 517.040.
Dated November 30 A.D., 1990 and filed in duplicate.


Richard C. Histed
3348 Candelaria Drive
Sparks, Nevada 89431

By:

Richard D. Inberg
AGENT - Richard D. Inberg

STATE OF WYOMING
COUNTY OF FREMONT) SS

Sworn to and acknowledged before me this 1st day of December, 1990
by Richard D. Inberg



My Commission Expires

November 30, 1992

Connie A. Tighman
Notary Public

BOOK 219 PAGE 006
RECORDED AT THE RECORDS
OFFICE OF THE CLERK OF
EUREKA COUNTY, NEVADA
FILE NO. 135376
FEE \$ 6.35
90 DEC 24 P1 32

BOOK 219 PAGE 006