


135811

State of Nevada
County of Eureka
Mailing Address
Request of
County Auditor
Deputy
Mail to
Fee



CERTIFICATE OF LOCATION

STATE OF NEVADA
EUREKA COUNTY
Mineral Hill MINING DISTRICT

This diagram explains method of description of claim.
 NOTICE IS HEREBY GIVEN, That the undersigned, having complied with the requirements of Chapter Six, Title thirty two of the Revised Statutes of the United States, and the laws of the above State, and the local customs and regulations of said District,
 has located and do hereby locate 1500 linear feet in length
 and 600 feet in width on the Pete 11.

lode, vein, ledge or deposit (or placer ground), situated in above State, County or Mining District, and further described as follows: Commencing at a post marked NE corner located about 300 feet east from the Monument of location, thence 750 feet in a Southerly direction to a post marked East Side center, thence 750 feet in a Southerly direction to a corner post marked SE corner, thence 600 feet in a Westerly direction to a corner post marked SW corner, thence 750 feet in a Northerly direction to a post marked Westside center, thence 750 feet in a Northerly direction to a corner post marked NW corner, thence 600 feet in a Easterly direction to the NE corner hereby locating and intending to claim 1,450 feet in a Southerly direction from monument of location to the South end line, and 50 feet in the opposite direction from discovery to the North end line, and 300 feet on each side of the middle of said lode or ledge for the purpose of mining the same and claiming all surface rights, privileges and minerals, with all dips, spurs, angles and variations, and other rights granted by existing laws and customs. This claim is further described as follows: The Monument of location of this claim is approximately 3000 ft. southerly and 3800 ft. westerly of the NE corner of Section 26 Township 27 N, Range 52 E, Nevada Meridian, Eureka County, Nevada.

Adjacent claims are Pete 12 on the north; Pete 38 on the south; Pete 13 on the west; Pete 27 on the east.

The location work consisted of making & preparing maps as required in Nevada Revised Statutes 517:040. A notice of location is placed at Location Monument; Posts are placed at each corner at the center of each side line and the name of this lode and date of location, are placed on all posts.

Located this 13th day of November, 1990

WITNESSES:

Quad Metals, Inc.

By: *Peter W. Laczoy*
 Peter W. Laczoy, agent
 P. O. Box 488

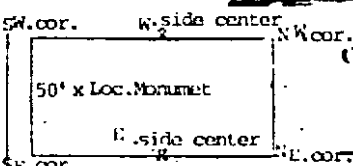
Coeur d'Alene, Id. 83814

BOOK 220 PAGE 68
 OFFICIAL RECORDS
 RECORDED IN THE RECORDS OF
 EUREKA COUNTY, NEVADA
 M.N. REDELENTI, RECORDER
 FILE NO. 135811
 91 FEB 11 AM 1:57
Peter W. Laczoy

135812

CERTIFICATE OF LOCATION

Compared State of Nevada County of Eureka



STATE OF NEVADA EUREKA COUNTY

This diagram explains method of description of claim. Mineral Hill MINING DISTRICT

NOTICE IS HEREBY GIVEN, That the undersigned, having complied with the requirements of Chapter Six, Title thirty-two of the Revised Statutes of the United States, and the laws of the above State, and the local customs and regulations of said district,

is located and do hereby locate 1500 linear feet in length, and 600 feet in width on the Pete 12

lode, vein, ledge or deposit (or placer ground), situated in above State, County or Mining District, and further described as follows: Commencing at a post marked SE corner located about 300' east from the monument of location, thence 750 feet in a Northerly direction to a Eastside center post marked, thence 750 feet in a Northerly direction to a corner post marked NE corner, thence 600 feet in a Westerly direction to a corner post marked NW corner, thence 750 feet in a Southerly direction to a post marked Westside Center, thence 750 feet in a Southerly direction to a corner post marked SW corner, thence 600 feet in a Easterly direction to the SE corner hereby locating and intending to claim 1450 feet in a northerly direction from monument of location to the north end line, and 50 feet in the opposite direction from discovery to the south

and line, and 300 feet on each side of the middle of said lode or ledge for the purpose of mining the same and claiming all surface rights, privileges and minerals, with all dips, spurs, angles and variations, and other rights granted by existing laws and customs. This claim is further described as follows: The Monument of Location of this claim is approximately 3000 ft. southerly and 3800 ft. westerly of the NE corner of Section 26 Township 27 N, Range 52 E, Nevada Meridian, Eureka County, Nevada. The adjoining claims are MH 40 on the north; Pete 11 on the south; Pete 14 on the west; Pete 28 on the east.

The location work consisted of making & preparing maps as required in Nevada Revised Statutes 517:040. A notice of location is placed at Location Monument; Posts are placed at each corner at the center of each side line and the name of this lode and date of location, are placed on all posts.

Located this 13th day of November 1990


WITNESSES: Quad Metals, Inc. By: Peter W. Laczay agent P. O. Box 488 Coeur d'Alene, Id. 83814 Locators

BOOK 220 PAGE 169 OFFICIAL RECORDS RECORDED AT THE REQUEST OF FILE NO. 135812 FEB 11 AM 1991 EUREKA COUNTY, NEVADA M.M. NEBALEATI, RECORDER FEE \$ 25

135913

40

CERTIFICATE OF LOCATION



STATE OF NEVADA

EUREKA

COUNTY

Mineral Hill

MINING DISTRICT

This diagram contains method of description of claim.

NOTICE IS HEREBY GIVEN, That the undersigned, having complied with the requirements of Chapter Six, Title thirty two of the Revised Statutes of the United States, and the laws of the above State, and the local customs and regulations of said District,

do hereby locate 1500 linear feet in length, and 600 feet in width on the Pete 13.

lode, vein, ledge or deposit (or placer ground), situated in above State, County or Mining District and further described as follows: Commencing at a post marked NE corner located about 300 feet east from the Monument of location, thence 750 feet in a Southerly direction to a post marked East Side center, thence 750 feet in a Southerly direction to a corner post marked SE corner, thence 600 feet in a Westerly direction to a corner post marked SW corner, thence 750 feet in a Northerly direction to a post marked Westside center, thence 750 feet in a Northerly direction to a corner post marked NW corner, thence 600 feet in a Easterly direction to the NE corner hereby locating and intending to claim 1,450 feet in a Southerly direction from monument of location to the South end line, and 50 feet in the opposite direction from discovery to the North

and line, and 300 feet on each side of the middle of said line or hole, for the purpose of mining the same and claiming all surface rights, privileges and minerals, with all dips, spurs, angles and variations, and other rights created by existing laws and customs. This claim is further described as follows: The Monument of location of this claim is approximately 3000 ft. southerly and 4400 ft. westerly of the NE corner of section 26

Township 27 N, Range 52 E, Nevada Meridian, Eureka County, Nevada.

The adjoining claims are Pete 14 on the north; Pete 40 on the south; Pete 15 on the west; Pete 11 on the east.

The location work consisted of making & preparing maps as required in Nevada Revised Statutes 517:040. A notice of location is placed at location Monument; Posts are placed at each corner at the center of each side line and the name of this lode and date of location, are placed on all posts.

Located this 13th day of November, 1990

WITNESSES:

Quad Metals, Inc.

By: Peter W. Lazay, agent
P. O. Box 408


Coeur d'Alene, Id. 83814

BOOK 220 PAGE 170
 800# OFFICIAL RECORDS
 RECORDED AT THE REQUEST OF
 Peter W. Lazay
 31 FEB 11 AM 1991
 EUREKA COUNTY, NEVADA
 M. N. REBELENTI, REGISTER
 FILE NO. 135913

135815

40

State of _____
 County of _____
 District of _____
 Request of _____
 County Auditor _____
 Location _____
 Date _____
 Fee _____



CERTIFICATE OF LOCATION

STATE OF NEVADA
 EUREKA COUNTY
 Mineral Hill MINING DISTRICT

This diagram explains method of description of claim.

NOTICE IS HEREBY GIVEN, That the undersigned, having complied with the requirements of Chapter Six, Title thirty two of the Revised Statutes of the United States, and the laws of the above State, and the local customs and regulations of said district,

has located and do hereby locate 1500 linear feet in length,
 and 600 feet in width on the Pete 15

lode, vein, ledge or deposit (or placer grounds), situated in above State, County or Mining District and further described as follows: Commencing at a post marked NE corner located about 300 feet east from the Monument of location, thence 750 feet in a Southerly direction to a post marked East Side center, thence 750 feet in a Southerly direction to a corner post marked SE corner, thence 600 feet in a Westerly direction to a corner post marked SW corner, thence 750 feet in a Northerly direction to a post marked Westside center, thence 750 feet in a Northerly direction to a corner post marked NW corner, thence 600 feet in a Easterly direction to the NE corner hereby locating and intending to claim 1,450 feet in a Southerly direction from Monument of location to the South end line, and 50 feet in the opposite direction from discovery to the North end line, and 300 feet on each side of the middle of said hole or ledge for the purpose of mining the same and claiming all surface rights, privileges and minerals, with all dips, spurs, angles and variations, and other rights granted by existing laws and customs. This claim is further described as follows: The Monument of location of this claim is approximately 3000 ft. southerly and 5000 ft. westerly of the NE corner of Section 26

Township 27 N, Range 52 E, Nevada Meridian, Eureka County, Nevada.
 The adjoining claims are Pete 16 on the north; Pete 42 on the south;
Pete 17 on the west; Pete 13 on the east.

The location work consisted of making & preparing maps as required in Nevada Revised Statutes 517:040. A notice of location is placed at Location Monument; Posts are placed at each corner at the center of each side line and the name of this lode and date of location, are placed on all posts.

Located this 13th day of November 1990

WITNESSES:

 Quad Metals, Inc.
 By: Peter W. Hawzey, agent
 P. O. Box 488
 Coeur d'Alene, Id. 83814
 Locators

BOOK 220 PAGE 172
 OFFICIAL RECORDS
 RECORDED AT THE OFFICE OF
 Peter W. Hawzey
 91 FEB 11 AM 1991
 EUREKA COUNTY, NEVADA
 M.N. REBALLEATH, RECORDER
 FILE NO. 135815
 FEE \$ 25

135816

Recorded state of _____ County of _____

RECORDED as _____ of _____ Page _____ Request of _____ County Auditor _____ Deputy _____

Mailed to _____

Fee _____

SW. cor. W. side center N. cor. **CERTIFICATE OF LOCATION**

50' x Loc. Monument

E. side center E. cor.

STATE OF NEVADA

EUREKA COUNTY

Mineral Hill MINING DISTRICT

This diagram explains method or description of claim.

NOTICE IS HEREBY GIVEN, That the undersigned, having complied with the requirements of Chapter Six, Title Thirty-two of the Revised Statutes of the United States, and the laws of the above State, and the local customs and regulations of said district,

has located and do hereby locate 1500 linear feet in length, and 600 feet in width on the Pete 16

lode, vein, ledge or deposit (or placer ground), situated in above State, County or Mining District, and further described as follows: Commencing at a post marked SE corner located about 300' east from the monument of location, thence 750 feet in a Northerly direction to a Eastside center post marked, thence 750 feet in a Northerly direction to a corner post marked NE corner, thence 600 feet in a Westerly direction to a corner post marked NW corner, thence 750 feet in a Southerly direction to a post marked Westside Center, thence 750 feet in a Southerly direction to a corner post marked SW corner, thence 600 feet in a Easterly direction to the SE corner hereby locating and intending to claim 1450 feet in a northerly direction from monument of location to the north end line, and 50 feet in the opposite direction from discovery to the south end line, and 300 feet on each side of the middle of said lode or ledge, for the purpose of mining the same and claiming all surface rights, privileges and minerals, with all dips, spurs, angles and variations, and other rights granted by existing laws and customs. This claim is further described as follows:

The Monument of Location of this claim is approximately 3000 ft. southerly and 5000 ft. westerly of the NE corner of Section 26 Township 27 N, Range 52 E, Nevada Meridian, Eureka County, Nevada. The adjoining claims are Mill 36 on the north; Pete 15 on the south; Pete 18 on the west; Pete 14 on the east.

The location work consisted of making & preparing maps as required in Nevada Revised Statutes 517:040. A notice of location is placed at Location Monument; Posts are placed at each corner at the center of each side line and the name of this lode and date of location, are placed on all posts.

Located this 13th day of November 1990

WITNESSES: Quad Metals, Inc.

By: Peter W. Laczay agent
Peter W. Laczay
P. O. Box 488
Coeur d'Alene, Id. 83814 Locators

BOOK 220 PAGE 173
RECORDED AT THE STATE OFFICE OF EUREKA COUNTY, NEVADA
FILE NO. 135816
FEE \$ 25
91 FEB 11 AM 11:45

135817

CERTIFICATE OF LOCATION

STATE OF NEVADA

EUREKA

COUNTY

Mineral Hill

Mining District

Side center NW.COR. X COR. NW.COR.

LOC. MONUMENT X 50'

Side center COR.

SE.COR. NE.COR.

This diagram explains method of description of claim.

NOTICE IS HEREBY GIVEN, That the undersigned, having complied with the requirements of Chapter Six, Title thirty two of the Revised Statutes of the United States, and the laws of the above State, and the local customs and regulations of said district,

has located and do hereby locate 1500 linear feet in length, and 600 feet in width on the Pete 17

lode, vein, ledge or deposit (or placer ground), situated in above State, County or Mining District, and further described as follows: Commencing at a post marked NE corner located about 300 feet east from the Monument of location, thence 750 feet in a Southerly direction to a post marked East Side center, thence 750 feet in a Southerly direction to a corner post marked SE corner, thence 600 feet in a Westerly direction to a corner post marked SW corner, thence 750 feet in a Northerly direction to a post marked Westside center, thence 750 feet in a Northerly direction to a corner post marked NW corner, thence 600 feet in a Easterly direction to the NE corner hereby locating and intending to claim 1,450 feet in a Southerly direction from monument of location to the south end line, and 50 feet in the opposite direction from discovery to the North end line, and 300 feet on each side of the middle of said lode or ledge for the purpose of mining the same and claiming all surface rights, privileges and minerals, with all dips, spurs, angles and variations, and other rights granted by existing laws and customs. This claim is further described as follows: The Monument of location of this claim is approximately 3000 ft. southerly and 400 ft. westerly of the NE corner of Section 26 Township 27 N, Range 52 E, Nevada Meridian, Eureka County, Nevada.

The adjoining claims are Pete 18 on the north; Pete 44 on the south; MH 49 on the west; Pete 15 on the east.

The location work consisted of making & preparing maps as required in Nevada Revised Statutes 517:040. A notice of location is placed at Location Monument; Posts are placed at each corner at the center of each side line and the name of this lode and date of location, are placed on all posts.

Located this 13th day of November, 1990

WITNESSES:

Quad Metals, Inc.

By: Peter W. Laczoy, agent

P. O. Box 488

Coeur d'Alene, Id. 83814

BOOK 220 PAGE 174
RECORDED AT THE REQUEST OF
FILE NO. 135817
EUREKA COUNTY, NEVADA
M.N. REBALANCE RECORDER
FEE \$ 25

135818

Compared State of _____ Filed County of _____
 RECORDED as _____
 Vol. _____ of _____
 Page _____ Request of _____
 County Auditor _____ Deputy _____
 Mail to _____
 Fee _____

SW. cor. W. side center N. cor.
CERTIFICATE OF LOCATION
 STATE OF NEVADA
 EUREKA COUNTY
 Mineral Hill MINING DISTRICT
 SE. cor. NE. cor.
 This diagram explains method of description of claim.

NOTICE IS HEREBY GIVEN, That the undersigned, having complied with the requirements of Chapter Six, Title thirty-two of the Revised Statutes of the United States, and the laws of the above State, and the local customs and regulations of said district,

has located and do hereby locate 1500 linear feet in length, and 600 feet in width on the Pete 18

lode, vein, ledge or deposit (or placer ground), situated in above State, County or Mining District, and further described as follows: Commencing at a post marked SE corner located about 300' east from the monument of location, thence 750 feet in a Northerly direction to a Eastside center post marked, thence 750 feet in a Northerly direction to a corner post marked NE corner, thence 600 feet in a Westerly direction to a corner post marked NW corner, thence 750 feet in a Southerly direction to a post marked Westside Center, thence 750 feet in a Southerly direction to a corner post marked SW corner, thence 600 feet in a Easterly direction to the SE corner hereby locating and intending to claim 1450 feet in a northerly direction from monument of location to the north end line, and 50 feet in the opposite direction from discovery to the south end line, and 300 feet on each side of the middle of said lode or ledge, for the purpose of mining the same and claiming all surface rights, privileges and minerals, with all dips, spurs, angles and variations, and other rights granted by existing laws and customs. This claim is further described as follows: The Monument of location of this claim is approximately 3000 ft. southerly and 400 ft. westerly of the NE. corner of Section 27, Township 27 N, Range 52 E. Nevada Meridian, Eureka County, Nevada.

The adjoining claims are MH 34 on the north; Pete 17 on the south; MH 49 on the west; Pete 16 on the east.

The location work consisted of making & preparing maps as required in Nevada Revised Statutes 517:040. A notice of location is placed at Location Monument; Posts are placed at each corner at the center of each side line and the name of this lode and date of location, are placed on all posts.

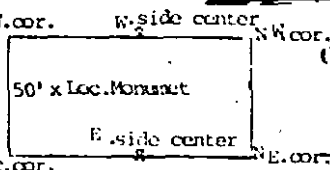
Located this 13th day of November 1990

WITNESSES: _____
 Quad Metals, Inc.
 By: *Peter W. Luczay*
 Peter W. Luczay, agent
 P. O. Box 488
 Coeur d'Alene, Id. 83814 Locators

BOOK 220 PAGE 175
 OFFICIAL RECORDS
 RECORDED AT THE FIELD OFFICE
Peter W. Luczay
 91 FEB 11 AM 11:45
 EUREKA COUNTY, NEVADA
 MIN. REBALLIANT RECORDS
 FILE NO. 135818
 FEE \$ 25

135820

State of _____ County of _____
 Recorder
 Vol. _____ of _____
 Page _____ Request of _____
 County Auditor _____ Deputy _____
 Mail to _____
 Fee _____



CERTIFICATE OF LOCATION

STATE OF NEVADA
 EUREKA COUNTY
 Mineral Hill MINING DISTRICT

This diagram explains method of description of claim.

NOTICE IS HEREBY GIVEN, That the undersigned, having complied with the requirements of Chapter Six, Title thirty-two of the Revised Statutes of the United States, and the laws of the above State, and the local customs and regulations of said district,

is located and do hereby locate 1500 linear feet in length,
 and 600 feet in width on the Pete 28

lode, vein, ledge or deposit (or placer ground), situated in above State, County or Mining District, and further described as follows: Commencing at a post marked SE corner located about 300' east from the monument of location, thence 750 feet in Northerly

direction to a Eastside center post marked, thence 750 feet in Northerly

direction to a corner post marked NE corner, thence 600 feet in Westerly

direction to a corner post marked NW corner, thence 750 feet in Southerly

direction to a post marked Westside Center, thence 750 feet in Southerly

direction to a corner post marked SW corner, thence 600 feet in Easterly

direction to the SE corner hereby locating and intending to claim 1450

feet in a northerly direction from monument of location to the north

end line, and 50 feet in the opposite direction from discovery to the

south end line, and 300 feet on each side of the middle of

said lode or ledge, for the purpose of mining the same and claiming all surface rights, privileges and minerals, with all dips, spurs, angles and variations, and other rights granted by existing laws and customs. This claim is further described as follows:

The Monument of Location of this claim is approximately 3000 ft.

southerly and 3200 ft. westerly of the NE corner of Section 26,

Township 27 N, Range 52 E, Nevada Meridian, Eureka County, Nevada.

The adjoining claims are Pete 32 on the north; Pete 27 on the south;

Pete 12 on the west; Pete 30 on the east.

The location work consisted of making & preparing maps as required in Nevada Revised

Statutes 517:040. A notice of location is placed at Location Monument; Posts are

placed at each corner at the center of each side line and the name of this lode and

date of location, are placed on all posts.


Located this 13th day of November 1990

WITNESSE:

Quad Metals, Inc.
 By: Peter W. Laczay agent
 Peter W. Laczay
 P. O. Box 488
 Coeur d'Alene, Id. 83814 Locators

BOOK 220 PAGE 177
 OFFICIAL RECORDS
 RECORDED AT THE CLERK'S OFFICE
 FILE NO. 135820
 EUREKA COUNTY, NEVADA
 M. N. REBELENTI, RECORDER
 FEB 11 AM 1991
 FILED \$ 25

State of Nevada
 County of Eureka
 Recorder
 Fee



CERTIFICATE OF LOCATION

STATE OF NEVADA

EUREKA

COUNTY

Mineral Hill

MINING DISTRICT

This diagram explains method of description of claim.

NOTICE IS HEREBY GIVEN, That the undersigned, having complied with the requirements of Chapter Six, Title thirty two of the Revised Statutes of the United States, and the laws of the above State, and the local customs and regulations of said district,

has located and do hereby locate 1500 linear feet in length, 600 feet in width on the Pete 29

lode, vein, ledge or deposit (or placer ground), situated in above State, County or Mining District, and further described as follows: Commencing at a post marked NE corner located about 300 feet east from the Monument of location, thence 750 feet in a Southerly

direction to a post marked East Side center, thence 750 feet in a Southerly

direction to a corner post marked SE corner, thence 600 feet in a Westerly

direction to a corner post marked SW corner, thence 750 feet in a Northerly

direction to a post marked Westside center, thence 750 feet in a Northerly

direction to a corner post marked NW corner, thence 600 feet in a Easterly

direction to the NE corner hereby locating and intending to claim 1,450

feet in a Southerly direction from monument of location to the South

end line, and 50 feet in the opposite direction from discovery to the

North end line, and 300 feet on each side of the middle of

said lode or ledge for the purpose of mining the same and claiming all surface rights, privileges and minerals, with all dips, spurs, angles and variations, and other rights granted by existing laws and customs. This claim is further described as follows: The Monument of location of this claim is approximately 3000 ft.

southerly and 2600 ft. westerly of the NE corner of Section 26

Township 27 N, Range 52 E, Nevada Meridian, Eureka County, Nevada.

The adjoining claims are Pete 30 on the north; Pete 34 on the south;

Pete 27 on the west; JD #10 on the east.

The location work consisted of making & preparing maps as required in Nevada Revised

Statutes 517:040. A notice of location is placed at location Monument; posts are

placed at each corner at the center of each side line and the name of this lode and

date of location, are placed on all posts.

Located this 13th day of November 1990

WITNESSES: Quad Metals, Inc.

Peter W. Laczny

By: Peter W. Laczny, agent

P. O. box 488

Coeur d'Alene, Id. 83814

130821
 EUREKA COUNTY, NEVADA
 M.M. REBALEATI, RECORDER
 FILE NO. 721
 91 FEB 11 AM 9:57
 RECORDED IN THE NEVADA DEPT OF
 BOOK 220 PAGE 178

135822

Completed State of _____
 County of _____
 RECORDED
 Vol. _____ of _____
 Page _____ of _____
 No. _____
 County Auditor _____
 Deputy _____
 Mail to _____
 Fee _____

SW. cor. W. side center N. W. cor.
CERTIFICATE OF LOCATION
 STATE OF NEVADA
 EUREKA COUNTY
 Mineral Hill MINING DISTRICT
 SE. cor. E. side center N. E. cor.

50' x Loc. Monument
 This diagram explains method of description of claim.
 NOTICE IS HEREBY GIVEN, That the undersigned, having complied with the requirements of Chapter Six, Title thirty-two of the Revised Statutes of the United States, and the laws of the above State, and the local customs and regulations of said district,

is located and do hereby locate 1500 linear feet in length,
 and 600 feet in width on the Pete 30

lode, vein, ledge or deposit (or placer ground), situated in above State, County or Mining District, and further described as follows: Commencing at a post marked SE corner located about 300' east from the monument of location, thence 750 feet in Northerly direction to a Eastside center post marked, thence 750 feet in Northerly direction to a corner post marked NE corner, thence 600 feet in Westerly direction to a corner post marked NW corner, thence 750 feet in Southerly direction to a post marked Westside Center, thence 750 feet in Southerly direction to a corner post marked SW corner, thence 600 feet in Easterly direction to the SE corner hereby locating and intending to claim 1450 feet in a northerly direction from monument of location to the north end line, and 50 feet in the opposite direction from discovery to the south end line, and 300 feet on each side of the middle of said lode or ledge, for the purpose of mining the same and claiming all surface rights, privileges and minerals, with all dips, spurs, angles and variations, and other rights granted by existing laws and customs. This claim is further described as follows:

The Monument of Location of this claim is approximately 3000 ft. southerly and 2600 ft. westerly of the NE corner of Section 26, Township 27 N, Range 52 E, Nevada Meridian, Eureka County, Nevada.

The adjoining claims are Pete 31 on the north; Pete 29 on the south; Pete 28 on the west; JD #11 on the east.

The location work consisted of making & preparing maps as required in Nevada Revised Statutes 517:040. A notice of location is placed at Location Monument; Posts are placed at each corner at the center of each side line and the name of this lode and date of location, are placed on all posts.

Located this 13th day of November 1990

WITNESSES: Quad Metals, Inc.
 By: Peter W. Laczay agent
 P. O. Box 488
 Coeur d' Alene, Id. 83814 Locators

135822
 EUREKA COUNTY, NEVADA
 FILE NO. M.M. REBALEATH, RECORDER
 FEB 11 AM 1991
 BOOK 220 PAGE 179
 OFFICIAL RECORDS SECTION
 Peter W. Laczay