


136140

CERTIFICATE OF LOCATION

MILLSITE CLAIM



**TO ALL WHOM IT MAY CONCERN:**

The Undersigned hereby certifies that he has caused to be located the H2O #1 Millsite Claim in the following 1/4 section(s) of Township 35 North, Range 49 East, M.D.B. & M.:

1/4                      SECTION

NW                      8  
NE                      7

In Eureka County, Nevada, on the 14th day of January, 1991.

The name and address of the locator is:

**Barrick Goldstrike Mines Inc.**  
P.O. Box 29  
Elko, Nevada 89801

Said locator is the proprietor of the Goldstrike Mine, situated in part on the S.J., Bazza, and Post lode claims whose certificates are recorded in the Office of the Eureka County Recorder. This millsite is located for the purpose of milling, beneficiation, disposal and/or other activities in support of the Goldstrike Mine.

The locator is the owner of the mill or reduction plant. The number of acres claimed is 5.00 acres of nonmineral ground. This millsite is a rectangle extending 660 feet southerly and 330 feet easterly from the northwest corner (and location monument) on which the notice was posted.

A map of the claim has been prepared. Two copies of this map have been filed with the Eureka County Recorder.

Dated this 12 day of FEB., 1991

SIGNATURE OF LOCATOR:

BY Scott R. Brown  
(Agent)


\*\*\*\*\*  
RECORDED STAMP  
136140  
EUREKA COUNTY, NEVADA  
MINERAL RIGHTS  
FEE NO. 6-25  
91 MAR 19 AM 39  
BOOK 221 PAGE 209  
RECORDED AT THE REQUEST OF  
Barrick

BOOK 221 PAGE 209

136141

CERTIFICATE OF LOCATION

MILLSITE CLAIM



**TO ALL WHOM IT MAY CONCERN:**

The Undersigned hereby certifies that he has caused to be located the H2O #2 Millsite Claim in the following 1/4 section(s) of Township 35 North, Range 49 East, M.D.B. & M.:

<u>1/4</u>	<u>SECTION</u>
<u>NW</u>	<u>8</u>

In Eureka County, Nevada, on the 14th day of January, 1991.

The name and address of the locator is:

**Barrick Goldstrike Mines Inc.**  
P.O. Box 29  
Elko, Nevada 89801

Said locator is the proprietor of the Goldstrike Mine, situated in part on the S.J., Bazza, and Post lode claims whose certificates are recorded in the Office of the Eureka County Recorder. This millsite is located for the purpose of milling, beneficiation, disposal and/or other activities in support of the Goldstrike Mine.

The locator is the owner of the mill or reduction plant. The number of acres claimed is 5.00 acres of nonmineral ground. This millsite is a rectangle extending 660 feet southerly and 330 feet easterly from the northwest corner (and location monument) on which the notice was posted.

A map of the claim has been prepared. Two copies of this map have been filed with the Eureka County Recorder.

Dated this 12 day of FEB, 1991

SIGNATURE OF LOCATOR:

By Scott R. Brown  
(Agent)

\*\*\*\*\*  
RECORDERS STAMP

136141

EUREKA COUNTY, NEVADA  
M.N. REBALEAULT, RECORDER  
FILE NO. 622

91 MAR 19 AM 1:39


BOOK 221 PAGE 210  
OFFICIAL RECORDS  
RECORDED AT THE REQUEST OF  
Barrick

BOOK 221 PAGE 210

136142

CERTIFICATE OF LOCATION

MILLSITE CLAIM



**TO ALL WHOM IT MAY CONCERN:**

The Undersigned hereby certifies that he has caused to be located the H2O #3 Millsite Claim in the following 1/4 section(s) of Township 35 North, Range 49 East, M.D.B. & M.:

1/4

SECTION

NW

8

In Eureka County, Nevada, on the 9th day of January, 1991.

The name and address of the locator is:

**Barrick Goldstrike Mines Inc.**  
P.O. Box 29  
Elko, Nevada 89801

Said locator is the proprietor of the Goldstrike Mine, situated in part on the S.J., Bazza, and Post lode claims whose certificates are recorded in the Office of the Eureka County Recorder. This millsite is located for the purpose of milling, beneficiation, disposal and/or other activities in support of the Goldstrike Mine.

The locator is the owner of the mill or reduction plant. The number of acres claimed is 5.00 acres of nonmineral ground. This millsite is a rectangle extending 660 feet southerly and 330 feet easterly from the northwest corner (and location monument) on which the notice was posted.

A map of the claim has been prepared. Two copies of this map have been filed with the Eureka County Recorder.

Dated this 12 day of FEB, 1991

SIGNATURE OF LOCATOR:


By Scott R. Brown  
(Agent)

\*\*\*\*\*  
RECORDERS STAMP

EUREKA COUNTY, NEVADA  
M.N. REBALEATI, RECORDER  
FILE NO. 136142  
FEE \$ 25

BOOK 221 PAGE 211  
OFFICIAL RECORDS  
RECORDED AT THE REQUEST OF  
Barrick  
91 MAR 19 AM 1:39

**136143**  
**CERTIFICATE OF LOCATION**  
**MILLSITE CLAIM**



**TO ALL WHOM IT MAY CONCERN:**

The Undersigned hereby certifies that he has caused to be located the H2O #4 Millsite Claim in the following 1/4 section(s) of Township 35 North, Range 49 East, M.D.B. & M.:

1/4                      SECTION

NW                      8

In Eureka County, Nevada, on the 9th day of January, 1991.

The name and address of the locator is:

**Barrick Goldstrike Mines Inc.**  
P.O. Box 29  
Elko, Nevada 89801

Said locator is the proprietor of the Goldstrike Mine, situated in part on the S.J., Bazza, and Post lode claims whose certificates are recorded in the Office of the Eureka County Recorder. This millsite is located for the purpose of milling, beneficiation, disposal and/or other activities in support of the Goldstrike Mine.

The locator is the owner of the mill or reduction plant. The number of acres claimed is 5.00 acres of nonmineral ground. This millsite is a rectangle extending 660 feet southerly and 330 feet easterly from the northwest corner (and location monument) on which the notice was posted.

A map of the claim has been prepared. Two copies of this map have been filed with the Eureka County Recorder.

Dated this 12 day of FEB, 1991

SIGNATURE OF LOCATOR:

BY Scott R Brown  
(Agent)

\*\*\*\*\*  
RECORDERS STAMP

136143


EUREKA COUNTY, NEVADA  
M.M. REBALEATI, RECORDER  
FILE NO. 621

91 MAR 19 AM 39

BOOK 22 PAGE 2  
OFFICIAL RECORDS  
RECORDED AT THE REQUEST OF Barrick



136144  
**CERTIFICATE OF LOCATION**  
**MILLSITE CLAIM**



**TO ALL WHOM IT MAY CONCERN:**

The Undersigned hereby certifies that he has caused to be located the H2O #5 Millsite Claim in the following 1/4 section(s) of Township 35 North, Range 49 East, M.D.B. & M.:

<u>1/4</u>	<u>SECTION</u>
<u>NW</u>	<u>8</u>

In Eureka County, Nevada, on the 9th day of January, 1991.

The name and address of the locator is:

**Barrick Goldstrike Mines Inc.**  
P.O. Box 29  
Elko, Nevada 89801

Said locator is the proprietor of the Goldstrike Mine, situated in part on the S.J., Bazza, and Post lode claims whose certificates are recorded in the Office of the Eureka County Recorder. This millsite is located for the purpose of milling, beneficiation, disposal and/or other activities in support of the Goldstrike Mine.

The locator is the owner of the mill or reduction plant. The number of acres claimed is 5.00 acres of nonmineral ground. This millsite is a rectangle extending 660 feet southerly and 330 feet easterly from the northwest corner (and location monument) on which the notice was posted.

A map of the claim has been prepared. Two copies of this map have been filed with the Eureka County Recorder.

Dated this 12 day of FEB, 1991

SIGNATURE OF LOCATOR:


By Scott R. Brown  
(Agent)

\*\*\*\*\*  
RECORDERS STAMP  
BOOK 221 PAGE 213  
OFFICIAL RECORDS  
RECORDED AT THE REQUEST OF  
91 MAR 19 AM 39  
Barrick  
EUREKA COUNTY, NEVADA  
M.N. REBALEATI, RECORDER  
FILE NO. 136144  
FEE \$ 25-

136145

CERTIFICATE OF LOCATION

MILLSITE CLAIM



**TO ALL WHOM IT MAY CONCERN:**

The Undersigned hereby certifies that he has caused to be located the H2O #6 Millsite Claim in the following 1/4 section(s) of Township 35 North, Range 49 East, M.D.B. & M.:

1/4

SECTION

NW

8

In Eureka County, Nevada, on the 9th day of January, 1991.

The name and address of the locator is:

**Barrick Goldstrike Mines Inc.**  
P.O. Box 29  
Elko, Nevada 89801

Said locator is the proprietor of the Goldstrike Mine, situated in part on the S.J., Bazza, and Post lode claims whose certificates are recorded in the Office of the Eureka County Recorder. This millsite is located for the purpose of milling, beneficiation, disposal and/or other activities in support of the Goldstrike Mine.

The locator is the owner of the mill or reduction plant. The number of acres claimed is 5.00 acres of nonmineral ground. This millsite is a rectangle extending 660 feet southerly and 330 feet easterly from the northwest corner (and location monument) on which the notice was posted.

A map of the claim has been prepared. Two copies of this map have been filed with the Eureka County Recorder.

Dated this 12 day of FEB, 1991

SIGNATURE OF LOCATOR:

BY

Scott R. Brown  
(Agent)

RECORDERS STAMP

EUREKA COUNTY, NEVADA  
M.N. REBALEATI, RECORDER  
FILE NO. 136145  
FEE \$ 2.25


91 MAR 19 AM 1:39

BOOK 221 PAGE 214  
RECORDED AT THE REQUEST OF  
*Barrick*

136146

**CERTIFICATE OF LOCATION**

**MILLSITE CLAIM**



**TO ALL WHOM IT MAY CONCERN:**

The Undersigned hereby certifies that he has caused to be located the H2O #7 Millsite Claim in the following 1/4 section(s) of Township 35 North, Range 49 East, M.D.B. & M.:

1/4                      SECTION

NW                      8

In Eureka County, Nevada, on the 9th day of January, 1991.

The name and address of the locator is:

**Barrick Goldstrike Mines Inc.**  
P.O. Box 29  
Elko, Nevada 89801

Said locator is the proprietor of the Goldstrike Mine, situated in part on the S.J., Bazza, and Post lode claims whose certificates are recorded in the Office of the Eureka County Recorder. This millsite is located for the purpose of milling, beneficiation, disposal and/or other activities in support of the Goldstrike Mine.

The locator is the owner of the mill or reduction plant. The number of acres claimed is 5.00 acres of nonmineral ground. This millsite is a rectangle extending 660 feet southerly and 330 feet easterly from the northwest corner (and location monument) on which the notice was posted.

A map of the claim has been prepared. Two copies of this map have been filed with the Eureka County Recorder.


Dated this 12 day of FEB, 1991

SIGNATURE OF LOCATOR:

By Scott R. Brown  
(Agent)

\*\*\*\*\*  
RECORDERS STAMP  
BOOK 221 PAGE 215  
OFFICIAL RECORDS  
RECORDED AT THE REQUEST OF  
91 MAR 19 AM 1:39  
EUREKA COUNTY, NEVADA  
M.N. REBALEATI, RECORDER  
FILE NO. 136146  
FEE \$ 21

136147  
CERTIFICATE OF LOCATION  
MILLSITE CLAIM



**TO ALL WHOM IT MAY CONCERN:**

The Undersigned hereby certifies that he has caused to be located the H2O #8 Millsite Claim in the following 1/4 section(s) of Township 35 North, Range 49 East, M.D.B. & M.:

<u>1/4</u>	<u>SECTION</u>
<u>NW</u>	<u>8</u>

In Eureka County, Nevada, on the 9th day of January, 1991.

The name and address of the locator is:

**Barrick Goldstrike Mines Inc.**  
P.O. Box 29  
Elko, Nevada 89801

Said locator is the proprietor of the Goldstrike Mine, situated in part on the S.J., Bazza, and Post lode claims whose certificates are recorded in the Office of the Eureka County Recorder. This millsite is located for the purpose of milling, beneficiation, disposal and/or other activities in support of the Goldstrike Mine.

The locator is the owner of the mill or reduction plant. The number of acres claimed is 5.00 acres of nonmineral ground. This millsite is a rectangle extending 660 feet southerly and 330 feet easterly from the northwest corner (and location monument) on which the notice was posted.

A map of the claim has been prepared. Two copies of this map have been filed with the Eureka County Recorder.

Dated this 12 day of FEB, 1991

SIGNATURE OF LOCATOR:

By Scott R. Brown  
(Agent)

\*\*\*\*\*  
RECORDERS STAMP


BOOK 221 PAGE 216  
RECORDED AT THE REQUEST OF  
91 MAR 19 AM 1:39  
EUREKA COUNTY, NEVADA  
M.N. REBALEATI, RECORDER  
FILE NO. 136147  
FEE \$ 6.25



136148

CERTIFICATE OF LOCATION

MILLSITE CLAIM



**TO ALL WHOM IT MAY CONCERN:**

The Undersigned hereby certifies that he has caused to be located the H2O #9 Millsite Claim in the following 1/4 section(s) of Township 35 North, Range 49 East, M.D.B. & M.:

<u>1/4</u>	<u>SECTION</u>
<u>NW</u>	<u>8</u>
<u>NE</u>	<u>8</u>

In Eureka County, Nevada, on the 9th day of January, 1991.

The name and address of the locator is:

**Barrick Goldstrike Mines Inc.**  
P.O. Box 29  
Elko, Nevada 89801

Said locator is the proprietor of the Goldstrike Mine, situated in part on the S.J., Bazza, and Post lode claims whose certificates are recorded in the Office of the Eureka County Recorder. This millsite is located for the purpose of milling, beneficiation, disposal and/or other activities in support of the Goldstrike Mine.

The locator is the owner of the mill or reduction plant. The number of acres claimed is 5.00 acres of nonmineral ground. This millsite is a rectangle extending 660 feet southerly and 330 feet easterly from the northwest corner (and location monument) on which the notice was posted.

A map of the claim has been prepared. Two copies of this map have been filed with the Eureka County Recorder.


Dated this 12 day of FEB, 1991

SIGNATURE OF LOCATOR:

By Scott R. Brown  
(Agent)

\*\*\*\*\*  
RECORDERS STAMP  
EUREKA COUNTY, NEVADA  
FILE NO. 136148  
RECORDED AT THE REQUEST OF  
BOOK 221 PAGE 217  
91 MAR 19 AM 39  
FEE \$ 6.25

136149

CERTIFICATE OF LOCATIONMILLSITE CLAIM**TO ALL WHOM IT MAY CONCERN:**

The Undersigned hereby certifies that he has caused to be located the H2O #10 Millsite Claim in the following 1/4 section(s) of Township 35 North, Range 49 East, M.D.B. & M.:

<u>1/4</u>	<u>SECTION</u>
<u>NW</u>	<u>8</u>
<u>NE</u>	<u>8</u>

In Eureka County, Nevada, on the 10th day of January, 1991.

The name and address of the locator is:

**Barrick Goldstrike Mines Inc.**  
P.O. Box 29  
Elko, Nevada 89801

Said locator is the proprietor of the Goldstrike Mine, situated in part on the S.J., Bazza, and Post lode claims whose certificates are recorded in the Office of the Eureka County Recorder. This millsite is located for the purpose of milling, beneficiation, disposal and/or other activities in support of the Goldstrike Mine.

The locator is the owner of the mill or reduction plant. The number of acres claimed is 5.00 acres of nonmineral ground. This millsite is a rectangle extending 660 feet southerly and 330 feet easterly from the northwest corner (and location monument) on which the notice was posted.

A map of the claim has been prepared. Two copies of this map have been filed with the Eureka County Recorder.

Dated this 12 day of FEB, 1991

**SIGNATURE OF LOCATOR:**

By

Scott R Brown  
 (Agent)


RECORDERS STAMP

BOOK 22, PAGE 218  
 OFFICIAL RECORDS  
 RECORDED AT THE REQUEST OF  
 91 MAR 19 AM 39  
 EUREKA COUNTY, NEVADA  
 M.N. REBALEATI, RECORDER  
 FILE NO. 136149  
 FEE \$ 25

136150

**CERTIFICATE OF LOCATION**

**MILLSITE CLAIM**



**TO ALL WHOM IT MAY CONCERN:**

The Undersigned hereby certifies that he has caused to be located the H2O #11 Millsite Claim in the following 1/4 section(s) of Township 35 North, Range 49 East, M.D.B. & M.:

1/4

SECTION

NW

8

In Eureka County, Nevada, on the 10th day of January, 1991.

The name and address of the locator is:

**Barrick Goldstrike Mines Inc.**  
P.O. Box 29  
Elko, Nevada 89801

Said locator is the proprietor of the Goldstrike Mine, situated in part on the S.J., Bazza, and Post lode claims whose certificates are recorded in the Office of the Eureka County Recorder. This millsite is located for the purpose of milling, beneficiation, disposal and/or other activities in support of the Goldstrike Mine.

The locator is the owner of the mill or reduction plant. The number of acres claimed is 5.00 acres of nonmineral ground. This millsite is a rectangle extending 660 feet southerly and 330 feet easterly from the northwest corner (and location monument) on which the notice was posted.

A map of the claim has been prepared. Two copies of this map have been filed with the Eureka County Recorder.

Dated this 12 day of FEB, 1991

SIGNATURE OF LOCATOR:

By Scott R. Brown  
(Agent)


\*\*\*\*\*  
RECORDERS STAMP

136150

EUREKA COUNTY, NEVADA  
M.N. REBAL EATL. RECORDER  
FILE NO. 25

BOOK 22 PAGE 2  
OFFICIAL RECORDS  
RECORDED AT THE REQUEST OF  
Barrick  
91 MAR 19 AM 39

**136151**  
**CERTIFICATE OF LOCATION**  
**MILLSITE CLAIM**



**TO ALL WHOM IT MAY CONCERN:**

The Undersigned hereby certifies that he has caused to be located the H2O #12 Millsite Claim in the following 1/4 section(s) of Township 35 North, Range 49 East, M.D.B. & M.:

<u>1/4</u>	<u>SECTION</u>
<u>NW</u>	<u>8</u>

In Eureka County, Nevada, on the 10th day of January, 1991.

The name and address of the locator is:

**Barrick Goldstrike Mines Inc.**  
P.O. Box 29  
Elko, Nevada 89801

Said locator is the proprietor of the Goldstrike Mine, situated in part on the S.J., Bazza, and Post lode claims whose certificates are recorded in the Office of the Eureka County Recorder. This millsite is located for the purpose of milling, beneficiation, disposal and/or other activities in support of the Goldstrike Mine.

The locator is the owner of the mill or reduction plant. The number of acres claimed is 5.00 acres of nonmineral ground. This millsite is a rectangle extending 660 feet southerly and 330 feet easterly from the northwest corner (and location monument) on which the notice was posted.

A map of the claim has been prepared. Two copies of this map have been filed with the Eureka County Recorder.

Dated this 12 day of FEB, 1991

SIGNATURE OF LOCATOR:

By Scott R. Beorn  
(Agent)

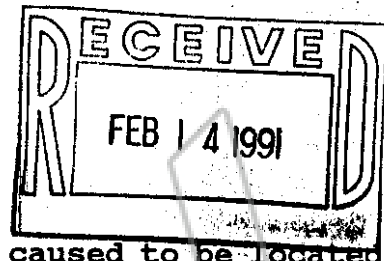
\*\*\*\*\*  
RECORDERS STAMP

BOOK 221 PAGE 226  
OFFICIAL RECORDS  
RECORDED AT THE REQUEST OF  
Barrick  
91 MAR 19 AM 1:40  
EUREKA COUNTY, NEVADA  
M.N. REBALEATI, RECORDER  
FILE NO. 136151  
FEE \$ 6.25

136152

CERTIFICATE OF LOCATION

MILLSITE CLAIM



**TO ALL WHOM IT MAY CONCERN:**

The Undersigned hereby certifies that he has caused to be located the H2O #13 Millsite Claim in the following 1/4 section(s) of Township 35 North, Range 49 East, M.D.B. & M.:

<u>1/4</u>	<u>SECTION</u>
<u>NW</u>	<u>8</u>

In Eureka County, Nevada, on the 10th day of January, 1991.

The name and address of the locator is:

**Barrick Goldstrike Mines Inc.**  
P.O. Box 29  
Elko, Nevada 89801

Said locator is the proprietor of the Goldstrike Mine, situated in part on the S.J., Bazza, and Post lode claims whose certificates are recorded in the Office of the Eureka County Recorder. This millsite is located for the purpose of milling, beneficiation, disposal and/or other activities in support of the Goldstrike Mine.

The locator is the owner of the mill or reduction plant. The number of acres claimed is 5.00 acres of nonmineral ground. This millsite is a rectangle extending 660 feet southerly and 330 feet easterly from the northwest corner (and location monument) on which the notice was posted.

A map of the claim has been prepared. Two copies of this map have been filed with the Eureka County Recorder.

Dated this 12 day of FEB, 1991

SIGNATURE OF LOCATOR:

By Scott B. Brown  
(Agent)

\*\*\*\*\*  
RECORDERS STAMP

\*\*\*\*\*


BOOK 221 PAGE 221  
OFFICIAL RECORDS  
RECORDED AT THE REQUEST OF  
David  
91 MAR 19 AM 1:40  
EUREKA COUNTY, NEVADA  
M.N. REBALEATI, RECORDER  
FILE NO. 136152  
FEE \$ 25



136153

CERTIFICATE OF LOCATION

MILLSITE CLAIM



**TO ALL WHOM IT MAY CONCERN:**

The Undersigned hereby certifies that he has caused to be located the H2O #14 Millsite Claim in the following 1/4 section(s) of Township 35 North, Range 49 East, M.D.B. & M.:

1/4

SECTION

NW

8

In Eureka County, Nevada, on the 10th day of January, 1991.

The name and address of the locator is:

**Barrick Goldstrike Mines Inc.**  
P.O. Box 29  
Elko, Nevada 89801

Said locator is the proprietor of the Goldstrike Mine, situated in part on the S.J., Bazza, and Post lode claims whose certificates are recorded in the Office of the Eureka County Recorder. This millsite is located for the purpose of milling, beneficiation, disposal and/or other activities in support of the Goldstrike Mine.

The locator is the owner of the mill or reduction plant. The number of acres claimed is 5.00 acres of nonmineral ground. This millsite is a rectangle extending 660 feet southerly and 330 feet easterly from the northwest corner (and location monument) on which the notice was posted.

A map of the claim has been prepared. Two copies of this map have been filed with the Eureka County Recorder.

Dated this 12 day of FEB, 1991

SIGNATURE OF LOCATOR:

By Scott R. Brown  
(Agent)

\*\*\*\*\*  
RECORDERS STAMP

EUREKA COUNTY, NEVADA  
M.N. REBALEATI, RECORDER  
FILE NO. 136153  
FEE \$ 24

91 MAR 19 AM 1:40


BOOK 221 PAGE 222  
RECORDED AT THE REQUEST OF

BOOK 221 PAGE 222

136154

CERTIFICATE OF LOCATION

MILLSITE CLAIM



**TO ALL WHOM IT MAY CONCERN:**

The Undersigned hereby certifies that he has caused to be located the H2O #15 Millsite Claim in the following 1/4 section(s) of Township 35 North, Range 49 East, M.D.B. & M.:

<u>1/4</u>	<u>SECTION</u>
<u>NW</u>	<u>8</u>

In Eureka County, Nevada, on the 10th day of January, 1991.

The name and address of the locator is:

**Barrick Goldstrike Mines Inc.**  
P.O. Box 29  
Elko, Nevada 89801

Said locator is the proprietor of the Goldstrike Mine, situated in part on the S.J., Bazza, and Post lode claims whose certificates are recorded in the Office of the Eureka County Recorder. This millsite is located for the purpose of milling, beneficiation, disposal and/or other activities in support of the Goldstrike Mine.

The locator is the owner of the mill or reduction plant. The number of acres claimed is 5.00 acres of nonmineral ground. This millsite is a rectangle extending 660 feet southerly and 330 feet easterly from the northwest corner (and location monument) on which the notice was posted.

A map of the claim has been prepared. Two copies of this map have been filed with the Eureka County Recorder.

Dated this 12 day of FEB., 1991

SIGNATURE OF LOCATOR:

BY Scott R. Brown  
(Agent)

\*\*\*\*\*  
RECORDERS STAMP  
\*\*\*\*\*


BOOK 221 PAGE 223  
OFFICIAL RECORDS  
RECORDED AT THE REQUEST OF  
Barrick  
91 MAR 19 AM 1:40  
EUREKA COUNTY, NEVADA  
M.N. REBALEATI, RECORDER  
FILE NO. 136154  
FEE \$ 2.25

BOOK 221 PAGE 223

136155

CERTIFICATE OF LOCATION

MILLSITE CLAIM



**TO ALL WHOM IT MAY CONCERN:**

The Undersigned hereby certifies that he has caused to be located the H2O #16 Millsite Claim in the following 1/4 section(s) of Township 35 North, Range 49 East, M.D.B. & M.:

<u>1/4</u>	<u>SECTION</u>
<u>NW</u>	<u>8</u>

In Eureka County, Nevada, on the 10th day of January, 1991.

The name and address of the locator is:

**Barrick Goldstrike Mines Inc.**  
P.O. Box 29  
Elko, Nevada 89801

Said locator is the proprietor of the Goldstrike Mine, situated in part on the S.J., Bazza, and Post lode claims whose certificates are recorded in the Office of the Eureka County Recorder. This millsite is located for the purpose of milling, beneficiation, disposal and/or other activities in support of the Goldstrike Mine.

The locator is the owner of the mill or reduction plant. The number of acres claimed is 5.00 acres of nonmineral ground. This millsite is a rectangle extending 660 feet southerly and 330 feet easterly from the northwest corner (and location monument) on which the notice was posted.

A map of the claim has been prepared. Two copies of this map have been filed with the Eureka County Recorder.

Dated this 12 day of FEB., 1991

SIGNATURE OF LOCATOR:

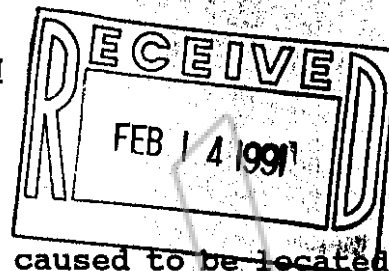
BY Scott R Brown  
(Agent)

\*\*\*\*\*  
RECORDERS STAMP

BOOK 221 PAGE 224  
OFFICIAL RECORDS  
RECORDED AT THE REQUEST OF  
*Barrick*  
91 MAR 19 AM 1:40  
EUREKA COUNTY, NEVADA  
M.N. REBALEATI, RECORDER  
FILE NO. 136155  
FEE \$ 25

BOOK 221 PAGE 224

136156  
**CERTIFICATE OF LOCATION**  
**MILLSITE CLAIM**



**TO ALL WHOM IT MAY CONCERN:**

The Undersigned hereby certifies that he has caused to be located the H2O #17 Millsite Claim in the following 1/4 section(s) of Township 35 North, Range 49 East, M.D.B. & M.:

<u>1/4</u>	<u>SECTION</u>
<u>NW</u>	<u>8</u>

In Eureka County, Nevada, on the 14th day of January, 1991.

The name and address of the locator is:

**Barrick Goldstrike Mines Inc.**  
P.O. Box 29  
Elko, Nevada 89801

Said locator is the proprietor of the Goldstrike Mine, situated in part on the S.J., Bazza, and Post lode claims whose certificates are recorded in the Office of the Eureka County Recorder. This millsite is located for the purpose of milling, beneficiation, disposal and/or other activities in support of the Goldstrike Mine.

The locator is the owner of the mill or reduction plant. The number of acres claimed is 5.00 acres of nonmineral ground. This millsite is a rectangle extending 660 feet southerly and 330 feet easterly from the northwest corner (and location monument) on which the notice was posted.

A map of the claim has been prepared. Two copies of this map have been filed with the Eureka County Recorder.

Dated this 12 day of FEB, 1991

SIGNATURE OF LOCATOR:

By

Scott R. Brown  
(Agent)

\*\*\*\*\*  
RECORDERS STAMP

136156  
EUREKA COUNTY, NEVADA  
M.N. REBAL EATL. RECORDER  
FILE NO. 625

91 MAR 19 AM 1:40  
*David*

BOOK 221 PAGE 225  
OFFICIAL RECORDS  
RECORDED AT THE REQUEST OF

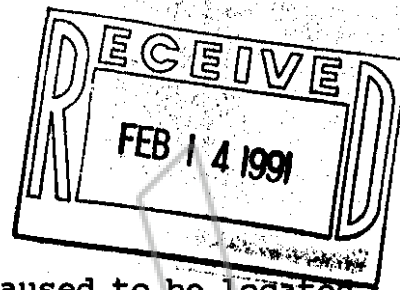
BOOK 221 PAGE 225



136157

**CERTIFICATE OF LOCATION**

**MILLSITE CLAIM**



**TO ALL WHOM IT MAY CONCERN:**

The Undersigned hereby certifies that he has caused to be located the H2O #18 Millsite Claim in the following 1/4 section(s) of Township 35 North, Range 49 East, M.D.B. & M.:

<u>1/4</u>	<u>SECTION</u>
<u>NW</u>	<u>8</u>
<u>NE</u>	<u>7</u>

In Eureka County, Nevada, on the 14th day of January, 1991.

The name and address of the locator is:

**Barrick Goldstrike Mines Inc.**  
P.O. Box 29  
Elko, Nevada 89801

Said locator is the proprietor of the Goldstrike Mine, situated in part on the S.J., Bazza, and Post lode claims whose certificates are recorded in the Office of the Eureka County Recorder. This millsite is located for the purpose of milling, beneficiation, disposal and/or other activities in support of the Goldstrike Mine.

The locator is the owner of the mill or reduction plant. The number of acres claimed is 5.00 acres of nonmineral ground. This millsite is a rectangle extending 660 feet southerly and 330 feet easterly from the northwest corner (and location monument) on which the notice was posted.

A map of the claim has been prepared. Two copies of this map have been filed with the Eureka County Recorder.

Dated this 12 day of FEB, 1991

**SIGNATURE OF LOCATOR:**

By Scott R. Brown  
(Agent)

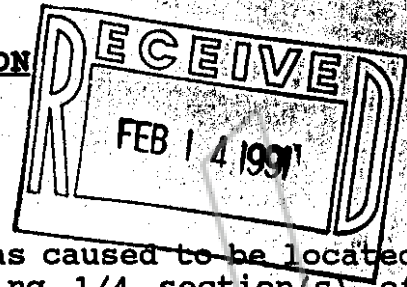
\*\*\*\*\*  
RECORDERS STAMP  
\*\*\*\*\*  
136157  
EUREKA COUNTY, NEVADA  
M.N. REBALEATI, RECORDER  
FILE NO. 625  
91 MAR 19 AM 1:40  
BOOK 221 PAGE 226  
RECORDED AT THE REQUEST OF  
Barrick



136158

CERTIFICATE OF LOCATION

MILLSITE CLAIM



TO ALL WHOM IT MAY CONCERN:

The Undersigned hereby certifies that he has caused to be located the H2O #19 Millsite Claim in the following 1/4 section(s) of Township 35 North, Range 49 East, M.D.B. & M.:

<u>1/4</u>	<u>SECTION</u>
<u>NW</u>	<u>8</u>
<u>NE</u>	<u>7</u>

In Eureka County, Nevada, on the 14th day of January, 1991.

The name and address of the locator is:

**Barrick Goldstrike Mines Inc.**  
P.O. Box 29  
Elko, Nevada 89801

Said locator is the proprietor of the Goldstrike Mine, situated in part on the S.J., Bazza, and Post lode claims whose certificates are recorded in the Office of the Eureka County Recorder. This millsite is located for the purpose of milling, beneficiation, disposal and/or other activities in support of the Goldstrike Mine.

The locator is the owner of the mill or reduction plant. The number of acres claimed is 5.00 acres of nonmineral ground. This millsite is a rectangle extending 660 feet southerly and 330 feet easterly from the northwest corner (and location monument) on which the notice was posted.

A map of the claim has been prepared. Two copies of this map have been filed with the Eureka County Recorder.

Dated this 12 day of FEB, 1991

SIGNATURE OF LOCATOR:


By Scott R Brown  
(Agent)

\*\*\*\*\*  
RECORDERS STAMP

BOOK 22 / PAGE 227  
OFFICIAL RECORDS  
RECORDED AT THE REQUEST OF  
91 MAR 19 AM 1:40  
EUREKA COUNTY, NEVADA  
M.N. REBALEATI, RECORDER  
FILE NO. 136158  
FEE \$ 23

BOOK 22 | PAGE 227

136159

CERTIFICATE OF LOCATIONMILLSITE CLAIM**TO ALL WHOM IT MAY CONCERN:**

The Undersigned hereby certifies that he has caused to be located the H2O #20 Millsite Claim in the following 1/4 section(s) of Township 35 North, Range 49 East, M.D.B. & M.:

1/4SECTIONNW8

In Eureka County, Nevada, on the 14th day of January, 1991.

The name and address of the locator is:

**Barrick Goldstrike Mines Inc.**

P.O. Box 29

Elko, Nevada 89801

Said locator is the proprietor of the Goldstrike Mine, situated in part on the S.J., Bazza, and Post lode claims whose certificates are recorded in the Office of the Eureka County Recorder. This millsite is located for the purpose of milling, beneficiation, disposal and/or other activities in support of the Goldstrike Mine.

The locator is the owner of the mill or reduction plant. The number of acres claimed is 5.00 acres of nonmineral ground. This millsite is a rectangle extending 660 feet southerly and 330 feet easterly from the northwest corner (and location monument) on which the notice was posted.

A map of the claim has been prepared. Two copies of this map have been filed with the Eureka County Recorder.

Dated this 12 day of FEB, 1991

SIGNATURE OF LOCATOR:

By Scott R Brown  
(Agent)

RECORDERS STAMP

136159


EUREKA COUNTY, NEVADA  
M.N. REBAL. RECORDER  
FILE NO. 20

91 MAR 19 AM 1:40

BOOK 221 PAGE 228  
RECORDED AT THE REQUEST OF  
Barrick

BOOK 221 PAGE 228

136160  
**CERTIFICATE OF LOCATION**  
**MILLSITE CLAIM**



**TO ALL WHOM IT MAY CONCERN:**

The Undersigned hereby certifies that he has caused to be located the H2O #21 Millsite Claim in the following 1/4 section(s) of Township 35 North, Range 49 East, M.D.B. & M.:

<u>1/4</u>	<u>SECTION</u>
<u>NW</u>	<u>8</u>

In Eureka County, Nevada, on the 10th day of January, 1991.

The name and address of the locator is:

**Barrick Goldstrike Mines Inc.**  
P.O. Box 29  
Elko, Nevada 89801

Said locator is the proprietor of the Goldstrike Mine, situated in part on the S.J., Bazza, and Post lode claims whose certificates are recorded in the Office of the Eureka County Recorder. This millsite is located for the purpose of milling, beneficiation, disposal and/or other activities in support of the Goldstrike Mine.

The locator is the owner of the mill or reduction plant. The number of acres claimed is 5.00 acres of nonmineral ground. This millsite is a rectangle extending 660 feet southerly and 330 feet easterly from the northwest corner (and location monument) on which the notice was posted.

A map of the claim has been prepared. Two copies of this map have been filed with the Eureka County Recorder.

Dated this 12 day of FEB., 1991

SIGNATURE OF LOCATOR:


By Scott R. Brown  
(Agent)

\*\*\*\*\*  
\* RECORDERS STAMP \*  
\* EUREKA COUNTY, NEVADA \*  
\* M.N. REBALEATI, RECORDER \*  
\* FILE NO. 136160 \*  
\* 91 MAR 19 AM 1:40 \*  
\* 221 PAGE 229 \*  
\* OFFICIAL RECORDS \*  
\* RECORDED AT THE REQUEST OF \*  
\* David \*  
\* 625 \*  
\*\*\*\*\*

136161

CERTIFICATE OF LOCATION

MILLSITE CLAIM



**TO ALL WHOM IT MAY CONCERN:**

The Undersigned hereby certifies that he has caused to be located the H2O #22 Millsite Claim in the following 1/4 section(s) of Township 35 North, Range 49 East, M.D.B. & M.:

<u>1/4</u>	<u>SECTION</u>
<u>NW</u>	<u>8</u>

In Eureka County, Nevada, on the 10th day of January, 1991.

The name and address of the locator is:

**Barrick Goldstrike Mines Inc.**  
P.O. Box 29  
Elko, Nevada 89801

Said locator is the proprietor of the Goldstrike Mine, situated in part on the S.J., Bazza, and Post lode claims whose certificates are recorded in the Office of the Eureka County Recorder. This millsite is located for the purpose of milling, beneficiation, disposal and/or other activities in support of the Goldstrike Mine.

The locator is the owner of the mill or reduction plant. The number of acres claimed is 5.00 acres of nonmineral ground. This millsite is a rectangle extending 660 feet southerly and 330 feet easterly from the northwest corner (and location monument) on which the notice was posted.

A map of the claim has been prepared. Two copies of this map have been filed with the Eureka County Recorder.

Dated this 12 day of FEB., 1991

SIGNATURE OF LOCATOR:

By Scott R. Brown  
(Agent)

\*\*\*\*\*  
RECORDERS STAMP


BOOK 221 PAGE 230  
EUREKA COUNTY, NEVADA  
FILE NO. 136161  
FEE \$ 6.25  
91 MAR 19 AM 1:40  
RECORDED AT THE REQUEST OF  
Barrick



136162

CERTIFICATE OF LOCATION

MILLSITE CLAIM



**TO ALL WHOM IT MAY CONCERN:**

The Undersigned hereby certifies that he has caused to be located the H2O #23 Millsite Claim in the following 1/4 section(s) of Township 35 North, Range 49 East, M.D.B. & M.:

<u>1/4</u>	<u>SECTION</u>
<u>NW</u>	<u>8</u>

In Eureka County, Nevada, on the 16th day of January, 1991.

The name and address of the locator is:

**Barriack Goldstrike Mines Inc.**  
P.O. Box 29  
Elko, Nevada 89801

Said locator is the proprietor of the Goldstrike Mine, situated in part on the S.J., Bazza, and Post lode claims whose certificates are recorded in the Office of the Eureka County Recorder. This millsite is located for the purpose of milling, beneficiation, disposal and/or other activities in support of the Goldstrike Mine.

The locator is the owner of the mill or reduction plant. The number of acres claimed is 5.00 acres of nonmineral ground. This millsite is a rectangle extending 660 feet southerly and 330 feet easterly from the northwest corner (and location monument) on which the notice was posted.

A map of the claim has been prepared. Two copies of this map have been filed with the Eureka County Recorder.

Dated this 12 day of FEB, 1991

SIGNATURE OF LOCATOR:

By Scott R Brown  
(Agent)


\*\*\*\*\*  
RECORDERS STAMP  
EUREKA COUNTY, NEVADA  
FILE NO. 136162  
FEE \$ 6.25  
BOOK 221 PAGE 23  
RECORDED AT THE REQUEST OF  
71 MAR 19 AM 1:40  
Barriack



136163

CERTIFICATE OF LOCATION

MILLSITE CLAIM



**TO ALL WHOM IT MAY CONCERN:**

The Undersigned hereby certifies that he has caused to be located the H2O #24 Millsite Claim in the following 1/4 section(s) of Township 35 North, Range 49 East, M.D.B. & M.:

<u>1/4</u>	<u>SECTION</u>
<u>NW</u>	<u>8</u>

In Eureka County, Nevada, on the 16th day of January, 1991.

The name and address of the locator is:

**Barrick Goldstrike Mines Inc.**  
P.O. Box 29  
Elko, Nevada 89801

Said locator is the proprietor of the Goldstrike Mine, situated in part on the S.J., Bazza, and Post lode claims whose certificates are recorded in the Office of the Eureka County Recorder. This millsite is located for the purpose of milling, beneficiation, disposal and/or other activities in support of the Goldstrike Mine.

The locator is the owner of the mill or reduction plant. The number of acres claimed is 5.00 acres of nonmineral ground. This millsite is a rectangle extending 660 feet southerly and 330 feet easterly from the northwest corner (and location monument) on which the notice was posted.

A map of the claim has been prepared. Two copies of this map have been filed with the Eureka County Recorder.

Dated this 12 day of FEB, 1991

SIGNATURE OF LOCATOR:

By Scott R. Brown  
(Agent)

\*\*\*\*\*  
RECORDERS STAMP

136163

EUREKA COUNTY, NEVADA  
M.N. REBALEATI, RECORDER  
FILE NO. 225


BOOK 22 / PAGE 232  
RECORDED AT THE REQUEST OF  
Babich  
91 MAR 19 AM 1:40

BOOK 22 / PAGE 232

136164

CERTIFICATE OF LOCATION

MILLSITE CLAIM



**TO ALL WHOM IT MAY CONCERN:**

The Undersigned hereby certifies that he has caused to be located the H2O #25 Millsite Claim in the following 1/4 section(s) of Township 35 North, Range 49 East, M.D.B. & M.:

<u>1/4</u>	<u>SECTION</u>
<u>NW</u>	<u>8</u>

In Eureka County, Nevada, on the 16th day of January, 1991.

The name and address of the locator is:

**Barrick Goldstrike Mines Inc.**  
P.O. Box 29  
Elko, Nevada 89801

Said locator is the proprietor of the Goldstrike Mine, situated in part on the S.J., Bazza, and Post lode claims whose certificates are recorded in the Office of the Eureka County Recorder. This millsite is located for the purpose of milling, beneficiation, disposal and/or other activities in support of the Goldstrike Mine.

The locator is the owner of the mill or reduction plant. The number of acres claimed is 5.00 acres of nonmineral ground. This millsite is a rectangle extending 660 feet southerly and 330 feet easterly from the northwest corner (and location monument) on which the notice was posted.

A map of the claim has been prepared. Two copies of this map have been filed with the Eureka County Recorder.


Dated this 12 day of FEB., 1991

SIGNATURE OF LOCATOR:

By Scott R. Brown  
(Agent)

\*\*\*\*\*  
RECORDERS STAMP  
\*\*\*\*\*  
BOOK 221 PAGE 233  
OFFICIAL RECORDS  
RECORDED AT THE REQUEST OF  
Barrick  
91 MAR 19 AM 1:40  
EUREKA COUNTY, NEVADA  
M.N. REBAL EATL. RECORDER  
FILE NO. 136164  
FEE \$ 6.25

**136165**  
**CERTIFICATE OF LOCATION**  
**MILLSITE CLAIM**



**TO ALL WHOM IT MAY CONCERN:**

The Undersigned hereby certifies that he has caused to be located the H2O #26 Millsite Claim in the following 1/4 section(s) of Township 35 North, Range 49 East, M.D.B. & M.:

<u>1/4</u>	<u>SECTION</u>
<u>NW</u>	<u>8</u>

In Eureka County, Nevada, on the 17th day of January, 1991.

The name and address of the locator is:

**Barrick Goldstrike Mines Inc.**  
P.O. Box 29  
Elko, Nevada 89801

Said locator is the proprietor of the Goldstrike Mine, situated in part on the S.J., Bazza, and Post lode claims whose certificates are recorded in the Office of the Eureka County Recorder. This millsite is located for the purpose of milling, beneficiation, disposal and/or other activities in support of the Goldstrike Mine.

The locator is the owner of the mill or reduction plant. The number of acres claimed is 5.00 acres of nonmineral ground. This millsite is a rectangle extending 660 feet southerly and 330 feet easterly from the northwest corner (and location monument) on which the notice was posted.

A map of the claim has been prepared. Two copies of this map have been filed with the Eureka County Recorder.

Dated this 12 day of FEB, 1991

SIGNATURE OF LOCATOR:

By Scott R. Brown  
(Agent)


\*\*\*\*\*  
RECORDERS STAMP  
\*\*\*\*\*  
136165  
EUREKA COUNTY, NEVADA  
M.N. REBALEATI, RECORDER  
FILE NO.  
91 MAR 19 AM 1:40  
BOOK 221 PAGE 234  
RECORDED AT THE REQUEST OF  
Barrick

BOOK 221 PAGE 234

136166

**CERTIFICATE OF LOCATION**

**MILLSITE CLAIM**



**TO ALL WHOM IT MAY CONCERN:**

The Undersigned hereby certifies that he has caused to be located the H2O #27 Millsite Claim in the following 1/4 section(s) of Township 35 North, Range 49 East, M.D.B. & M.:

<u>1/4</u>	<u>SECTION</u>
<u>NW</u>	<u>8</u>
<u>NE</u>	<u>8</u>

In Eureka County, Nevada, on the 17th day of January, 1991.

The name and address of the locator is:

**Barrick Goldstrike Mines Inc.**  
P.O. Box 29  
Elko, Nevada 89801

Said locator is the proprietor of the Goldstrike Mine, situated in part on the S.J., Bazza, and Post lode claims whose certificates are recorded in the Office of the Eureka County Recorder. This millsite is located for the purpose of milling, beneficiation, disposal and/or other activities in support of the Goldstrike Mine.

The locator is the owner of the mill or reduction plant. The number of acres claimed is 5.00 acres of nonmineral ground. This millsite is a rectangle extending 660 feet southerly and 330 feet easterly from the northwest corner (and location monument) on which the notice was posted.

A map of the claim has been prepared. Two copies of this map have been filed with the Eureka County Recorder.

Dated this 12 day of FEB, 1991

SIGNATURE OF LOCATOR:

By Scott R. Brown  
(Agent)


\*\*\*\*\*  
RECORDERS STAMP  
EUREKA COUNTY, NEVADA  
M.N. REBALEATI, RECORDER  
FILE NO. 136166  
FEE \$ 25  
BOOK 221 PAGE 235  
RECORDED AT THE REQUEST OF  
91 MAR 19 AM 1:40  
Barrick

BOOK 221 PAGE 235

136167

**CERTIFICATE OF LOCATION**

**MILLSITE CLAIM**



**TO ALL WHOM IT MAY CONCERN:**

The Undersigned hereby certifies that he has caused to be located the H2O #28 Millsite Claim in the following 1/4 section(s) of Township 35 North, Range 49 East, M.D.B. & M.:

<u>1/4</u>	<u>SECTION</u>
<u>NW</u>	<u>8</u>
<u>NE</u>	<u>8</u>

In Eureka County, Nevada, on the 17th day of January, 1991.

The name and address of the locator is:

**Barrick Goldstrike Mines Inc.**  
P.O. Box 29  
Elko, Nevada 89801

Said locator is the proprietor of the Goldstrike Mine, situated in part on the S.J., Bazza, and Post lode claims whose certificates are recorded in the Office of the Eureka County Recorder. This millsite is located for the purpose of milling, beneficiation, disposal and/or other activities in support of the Goldstrike Mine.

The locator is the owner of the mill or reduction plant. The number of acres claimed is 5.00 acres of nonmineral ground. This millsite is a rectangle extending 660 feet southerly and 330 feet easterly from the northwest corner (and location monument) on which the notice was posted.

A map of the claim has been prepared. Two copies of this map have been filed with the Eureka County Recorder.

Dated this 12 day of FEB, 1991

SIGNATURE OF LOCATOR:

By Scott R. Brown  
(Agent)

\*\*\*\*\*  
RECORDERS STAMP

BOOK 221 PAGE 236  
RECORDED AT THE REQUEST OF  
Barrick  
91 MAR 19 AM 1:40  
EUREKA COUNTY, NEVADA  
M.N. REBAL. RECORDER  
FILE NO. 136167  
FEE \$ 6.25


BOOK 221 PAGE 236



136168

CERTIFICATE OF LOCATION

MILLSITE CLAIM



**TO ALL WHOM IT MAY CONCERN:**

The Undersigned hereby certifies that he has caused to be located the H2O #29 Millsite Claim in the following 1/4 section(s) of Township 35 North, Range 49 East, M.D.B. & M.:

<u>1/4</u>	<u>SECTION</u>
<u>NW</u>	<u>8</u>

In Eureka County, Nevada, on the 17th day of January, 1991.

The name and address of the locator is:

**Barrick Goldstrike Mines Inc.**  
P.O. Box 29  
Elko, Nevada 89801

Said locator is the proprietor of the Goldstrike Mine, situated in part on the S.J., Bazza, and Post lode claims whose certificates are recorded in the Office of the Eureka County Recorder. This millsite is located for the purpose of milling, beneficiation, disposal and/or other activities in support of the Goldstrike Mine.

The locator is the owner of the mill or reduction plant. The number of acres claimed is 5.00 acres of nonmineral ground. This millsite is a rectangle extending 660 feet southerly and 330 feet easterly from the northwest corner (and location monument) on which the notice was posted.

A map of the claim has been prepared. Two copies of this map have been filed with the Eureka County Recorder.

Dated this 12 day of FEB, 1991

SIGNATURE OF LOCATOR:

By Scott R. Brown  
(Agent)


\*\*\*\*\*  
RECORDERS STAMP

\*\*\*\*\*

BOOK 221 PAGE 237  
OFFICIAL RECORDS  
RECORDED AT THE REQUEST OF  
Barrick  
91 MAR 19 AM 1:40  
EUREKA COUNTY, NEVADA  
M.N. REBAL EATL RECORDER  
FILE NO. 136168  
FEE \$ 25.00

BOOK 221 PAGE 237

136169  
**CERTIFICATE OF LOCATION**  
**MILLSITE CLAIM**



**TO ALL WHOM IT MAY CONCERN:**

The Undersigned hereby certifies that he has caused to be located the H2O #30 Millsite Claim in the following 1/4 section(s) of Township 35 North, Range 49 East, M.D.B. & M.:

<u>1/4</u>	<u>SECTION</u>
<u>NW</u>	<u>8</u>

In Eureka County, Nevada, on the 16th day of January, 1991.

The name and address of the locator is:

**Barrick Goldstrike Mines Inc.**  
P.O. Box 29  
Elko, Nevada 89801

Said locator is the proprietor of the Goldstrike Mine, situated in part on the S.J., Bazza, and Post lode claims whose certificates are recorded in the Office of the Eureka County Recorder. This millsite is located for the purpose of milling, beneficiation, disposal and/or other activities in support of the Goldstrike Mine.

The locator is the owner of the mill or reduction plant. The number of acres claimed is 5.00 acres of nonmineral ground. This millsite is a rectangle extending 660 feet southerly and 330 feet easterly from the northwest corner (and location monument) on which the notice was posted.

A map of the claim has been prepared. Two copies of this map have been filed with the Eureka County Recorder.

Dated this 12 day of FEB, 1991

SIGNATURE OF LOCATOR:


BY Scott R Brown  
(Agent)

\*\*\*\*\*  
RECORDERS STAMP  
BOOK 221 PAGE 238  
OFFICIAL RECORDS  
RECORDED AT THE REQUEST OF  
91 MAR 19 AM 40  
EUREKA COUNTY, NEVADA  
M.N. REBALEATI, RECORDER  
FILE NO. 136169  
FEE \$ 25

136170

## CERTIFICATE OF LOCATION

## MILLSITE CLAIM



## TO ALL WHOM IT MAY CONCERN:

The Undersigned hereby certifies that he has caused to be located the H2O #31 Millsite Claim in the following 1/4 section(s) of Township 35 North, Range 49 East, M.D.B. & M.:

<u>1/4</u>	<u>SECTION</u>
<u>NW</u>	<u>8</u>

In Eureka County, Nevada, on the 16th day of January, 1991.

The name and address of the locator is:

**Barrick Goldstrike Mines Inc.**  
P.O. Box 29  
Elko, Nevada 89801

Said locator is the proprietor of the Goldstrike Mine, situated in part on the S.J., Bazza, and Post lode claims whose certificates are recorded in the Office of the Eureka County Recorder. This millsite is located for the purpose of milling, beneficiation, disposal and/or other activities in support of the Goldstrike Mine.

The locator is the owner of the mill or reduction plant. The number of acres claimed is 5.00 acres of nonmineral ground. This millsite is a rectangle extending 660 feet southerly and 330 feet easterly from the northwest corner (and location monument) on which the notice was posted.

A map of the claim has been prepared. Two copies of this map have been filed with the Eureka County Recorder.

Dated this 12 day of FEB, 1991

SIGNATURE OF LOCATOR:

By Scott R. Brown  
(Agent)

## RECORDERS STAMP


EUREKA COUNTY, NEVADA  
M.N. REBALEATI, RECORDER  
FILE NO. 136170  
FEE \$25

BOOK 221 PAGE 239  
OFFICIAL RECORDS  
RECORDED AT THE REQUEST OF  
Barrick  
91 MAR 19 AM 1:40

136171

**CERTIFICATE OF LOCATION**

**MILLSITE CLAIM**



**TO ALL WHOM IT MAY CONCERN:**

The Undersigned hereby certifies that he has caused to be located the H2O #32 Millsite Claim in the following 1/4 section(s) of Township 35 North, Range 49 East, M.D.B. & M.:

<u>1/4</u>	<u>SECTION</u>
<u>NW</u>	<u>8</u>

In Eureka County, Nevada, on the 16th day of January, 1991.

The name and address of the locator is:

**Barrick Goldstrike Mines Inc.**  
P.O. Box 29  
Elko, Nevada 89801

Said locator is the proprietor of the Goldstrike Mine, situated in part on the S.J., Bazza, and Post lode claims whose certificates are recorded in the Office of the Eureka County Recorder. This millsite is located for the purpose of milling, beneficiation, disposal and/or other activities in support of the Goldstrike Mine.

The locator is the owner of the mill or reduction plant. The number of acres claimed is 5.00 acres of nonmineral ground. This millsite is a rectangle extending 660 feet southerly and 330 feet easterly from the northwest corner (and location monument) on which the notice was posted.

A map of the claim has been prepared. Two copies of this map have been filed with the Eureka County Recorder.

Dated this 12 day of FEB, 1991

SIGNATURE OF LOCATOR:

By Scott R. Brown  
(Agent)


\*\*\*\*\*  
RECORDERS STAMP  
\*\*\*\*\*  
136171  
EUREKA COUNTY, NEVADA  
M.N. REBALEATI, RECORDER  
FILE NO. 625  
91 MAR 19 AM 1:41  
BOOK 221 PAGE 240  
RECORDED AT THE REQUEST OF  
Barrick



136172

CERTIFICATE OF LOCATION

MILLSITE CLAIM



**TO ALL WHOM IT MAY CONCERN:**

The Undersigned hereby certifies that he has caused to be located the H2O #33 Millsite Claim in the following 1/4 section(s) of Township 35 North, Range 49 East, M.D.B. & M.:

<u>1/4</u>	<u>SECTION</u>
<u>NW</u>	<u>8</u>

In Eureka County, Nevada, on the 16th day of January, 1991.

The name and address of the locator is:

**Barrick Goldstrike Mines Inc.**  
P.O. Box 29  
Elko, Nevada 89801

Said locator is the proprietor of the Goldstrike Mine, situated in part on the S.J., Bazza, and Post lode claims whose certificates are recorded in the Office of the Eureka County Recorder. This millsite is located for the purpose of milling, beneficiation, disposal and/or other activities in support of the Goldstrike Mine.

The locator is the owner of the mill or reduction plant. The number of acres claimed is 5.00 acres of nonmineral ground. This millsite is a rectangle extending 660 feet southerly and 330 feet easterly from the northwest corner (and location monument) on which the notice was posted.

A map of the claim has been prepared. Two copies of this map have been filed with the Eureka County Recorder.

Dated this 12 day of FEB, 1991

SIGNATURE OF LOCATOR:


By Scott R. Brown  
(Agent)

\*\*\*\*\*  
\* RECORDERS STAMP \*  
\* \* \* \* \*  
\* 136172 \*  
\* \* \* \* \*  
\* \* \* \* \*  
\* \* \* \* \*  
\* \* \* \* \*  
\* \* \* \* \*  
\* \* \* \* \*  
\* \* \* \* \*

EUREKA COUNTY, NEVADA  
M.N. REBALEATI, RECORDER  
FILE NO. 136172  
FEE \$ 6.21

91 MAR 19 AM 12:42  
RECORDED AT THE REQUEST OF  
Barrick  
BOOK 221 PAGE 241

136173  
**CERTIFICATE OF LOCATION**  
**MILLSITE CLAIM**



**TO ALL WHOM IT MAY CONCERN:**

The Undersigned hereby certifies that he has caused to be located the H2O #34 Millsite Claim in the following 1/4 section(s) of Township 35 North, Range 49 East, M.D.B. & M.:

<u>1/4</u>	<u>SECTION</u>
<u>NW</u>	<u>8</u>

In Eureka County, Nevada, on the 10th day of January, 1991.

The name and address of the locator is:

**Barrick Goldstrike Mines Inc.**  
P.O. Box 29  
Elko, Nevada 89801

Said locator is the proprietor of the Goldstrike Mine, situated in part on the S.J., Bazza, and Post lode claims whose certificates are recorded in the Office of the Eureka County Recorder. This millsite is located for the purpose of milling, beneficiation, disposal and/or other activities in support of the Goldstrike Mine.

The locator is the owner of the mill or reduction plant. The number of acres claimed is 5.00 acres of nonmineral ground. This millsite is a rectangle extending 660 feet southerly and 330 feet easterly from the northwest corner (and location monument) on which the notice was posted.

A map of the claim has been prepared. Two copies of this map have been filed with the Eureka County Recorder.


Dated this 12 day of FEB., 1991

SIGNATURE OF LOCATOR:

By Scott R. Brown  
(Agent)

\*\*\*\*\*  
RECORDERS STAMP  
EUREKA COUNTY, NEVADA  
M.N. REBALEATI, RECORDER  
FILE NO. 136173  
FEB 14 1991  
BOOK 221 PAGE 242  
RECORDED AT THE REQUEST OF  
Barrick  
91 MAR 19 AM 12:42  
FEE \$ 25

136174  
CERTIFICATE OF LOCATION  
MILLSITE CLAIM



TO ALL WHOM IT MAY CONCERN:

The Undersigned hereby certifies that he has caused to be located the H2O #35 Millsite Claim in the following 1/4 section(s) of Township 35 North, Range 49 East, M.D.B. & M.:

<u>1/4</u>	<u>SECTION</u>
<u>NW</u>	<u>8</u>

In Eureka County, Nevada, on the 14th day of January, 1991.

The name and address of the locator is:

Barrick Goldstrike Mines Inc.  
P.O. Box 29  
Elko, Nevada 89801

Said locator is the proprietor of the Goldstrike Mine, situated in part on the S.J., Bazza, and Post lode claims whose certificates are recorded in the Office of the Eureka County Recorder. This millsite is located for the purpose of milling, beneficiation, disposal and/or other activities in support of the Goldstrike Mine.

The locator is the owner of the mill or reduction plant. The number of acres claimed is 5.00 acres of nonmineral ground. This millsite is a rectangle extending 660 feet southerly and 330 feet easterly from the northwest corner (and location monument) on which the notice was posted.

A map of the claim has been prepared. Two copies of this map have been filed with the Eureka County Recorder.

Dated this 12 day of FEB, 1991

SIGNATURE OF LOCATOR:

BY Scott R. Brown  
(Agent)

\*\*\*\*\*  
RECORDERS STAMP

EUREKA COUNTY, NEVADA  
M.N. REBALEATI, RECORDER  
FILE NO. 136174  
FEE \$ 225


BOOK 221 PAGE 243  
RECORDED AT THE REQUEST OF  
Barrick  
91 MAR 19 AM 1:42

BOOK 221 PAGE 243

136175

**CERTIFICATE OF LOCATION**

**MILLSITE CLAIM**



**TO ALL WHOM IT MAY CONCERN:**

The Undersigned hereby certifies that he has caused to be located the H2O #36 Millsite Claim in the following 1/4 section(s) of Township 35 North, Range 49 East, M.D.B. & M.:

<u>1/4</u>	<u>SECTION</u>
<u>NW</u>	<u>18</u>
<u>NE</u>	<u>7</u>

In Eureka County, Nevada, on the 14th day of January, 1991.

The name and address of the locator is:

**Barrick Goldstrike Mines Inc.**  
P.O. Box 29  
Elko, Nevada 89801

Said locator is the proprietor of the Goldstrike Mine, situated in part on the S.J., Bazza, and Post lode claims whose certificates are recorded in the Office of the Eureka County Recorder. This millsite is located for the purpose of milling, beneficiation, disposal and/or other activities in support of the Goldstrike Mine.

The locator is the owner of the mill or reduction plant. The number of acres claimed is 5.00 acres of nonmineral ground. This millsite is a rectangle extending 660 feet southerly and 330 feet easterly from the northwest corner (and location monument) on which the notice was posted.

A map of the claim has been prepared. Two copies of this map have been filed with the Eureka County Recorder.

Dated this 24 day of January, 1991

SIGNATURE OF LOCATOR:

By David T. [Signature]  
(Agent)

\*\*\*\*\*  
RECORDERS STAMP

136175

EUREKA COUNTY, NEVADA  
M.N. REBALANCE, RECORDER  
FILE NO. 6-25


BOOK 221 PAGE 244  
RECORDED AT THE REQUEST OF  
Barrick Goldstrike  
91 MAR 19 AM 1:42



136176

**CERTIFICATE OF LOCATION**

**MILLSITE CLAIM**



**TO ALL WHOM IT MAY CONCERN:**

The Undersigned hereby certifies that he has caused to be located the H2O #37 Millsite Claim in the following 1/4 section(s) of Township 35 North, Range 49 East, M.D.B. & M.:

<u>1/4</u>	<u>SECTION</u>
<u>NW</u>	<u>18</u>
<u>NE</u>	<u>13, T.35N., R.48 E.</u>

In Eureka County, Nevada, on the 1st day of February 1991.

The name and address of the locator is:

**Barrick Goldstrike Mines Inc.**  
P.O. Box 29  
Elko, Nevada 89801

Said locator is the proprietor of the Goldstrike Mine, situated in part on the S.J., Bazza, and Post lode claims whose certificates are recorded in the Office of the Eureka County Recorder. This millsite is located for the purpose of milling, beneficiation, disposal and/or other activities in support of the Goldstrike Mine.

The locator is the owner of the mill or reduction plant. The number of acres claimed is 5.00 acres of nonmineral ground. This millsite is a rectangle extending 660 feet southerly and 330 feet easterly from the northwest corner (and location monument) on which the notice was posted.

A map of the claim has been prepared. Two copies of this map have been filed with the Eureka County Recorder.

Dated this 12 day of FEB, 1991

SIGNATURE OF LOCATOR:

By Scott R. Bozon  
(Agent)

\*\*\*\*\*  
RECORDERS STAMP


BOOK 221 PAGE 245  
OFFICIAL RECORDS  
RECORDED AT THE REQUEST OF  
Barrick  
91 MAR 19 P12:01  
EUREKA COUNTY, NEVADA  
M.N. REBALCATEL. RECORDER  
FILE NO. 136176  
FEE \$1.25

BOOK 221 PAGE 245

136177

CERTIFICATE OF LOCATION

MILLSITE CLAIM



**TO ALL WHOM IT MAY CONCERN:**

The Undersigned hereby certifies that he has caused to be located the H2O #38 Millsite Claim in the following 1/4 section(s) of Township 35 North, Range 49 East, M.D.B. & M.:

<u>1/4</u>	<u>SECTION</u>
<u>NW</u>	<u>18</u>

In Eureka County, Nevada, on the 1st day of February, 1991.

The name and address of the locator is:

**Barriack Goldstrike Mines Inc.**  
P.O. Box 29  
Elko, Nevada 89801

Said locator is the proprietor of the Goldstrike Mine, situated in part on the S.J., Bazza, and Post lode claims whose certificates are recorded in the Office of the Eureka County Recorder. This millsite is located for the purpose of milling, beneficiation, disposal and/or other activities in support of the Goldstrike Mine.

The locator is the owner of the mill or reduction plant. The number of acres claimed is 5.00 acres of nonmineral ground. This millsite is a rectangle extending 660 feet southerly and 330 feet easterly from the northwest corner (and location monument) on which the notice was posted.

A map of the claim has been prepared. Two copies of this map have been filed with the Eureka County Recorder.

Dated this 12 day of FEB, 1991


SIGNATURE OF LOCATOR:

By Scott R. Brown  
(Agent)

\*\*\*\*\*  
RECORDERS STAMP

BOOK 221 PAGE 246  
OFFICIAL RECORDS  
RECORDED AT THE REQUEST OF  
*Barriack*  
91 MAR 19 P12:01  
EUREKA COUNTY, NEVADA  
M.N. REBALANCE FEE \$  
FILE NO. 136177  
625

BOOK 221 PAGE 246

**CERTIFICATE OF LOCATION****MILLSITE CLAIM****TO ALL WHOM IT MAY CONCERN:**

The Undersigned hereby certifies that he has caused to be located the H2O #39 Millsite Claim in the following 1/4 section(s) of Township 35 North, Range 49 East, M.D.B. & M.:

<u>1/4</u>	<u>SECTION</u>
<u>NW</u>	<u>18</u>

In Eureka County, Nevada, on the 30th day of January, 1991.

The name and address of the locator is:

**Barrick Goldstrike Mines Inc.**  
 P.O. Box 29  
 Elko, Nevada 89801

Said locator is the proprietor of the Goldstrike Mine, situated in part on the S.J., Bazza, and Post lode claims whose certificates are recorded in the Office of the Eureka County Recorder. This millsite is located for the purpose of milling, beneficiation, disposal and/or other activities in support of the Goldstrike Mine.

The locator is the owner of the mill or reduction plant. The number of acres claimed is 5.00 acres of nonmineral ground. This millsite is a rectangle extending 660 feet southerly and 330 feet easterly from the northwest corner (and location monument) on which the notice was posted.

A map of the claim has been prepared. Two copies of this map have been filed with the Eureka County Recorder.

Dated this 12 day of FEB., 1991

**SIGNATURE OF LOCATOR:**

By Scott R. Brown  
 (Agent)

\*\*\*\*\*  
 \* **RECORDERS STAMP** \*

EUREKA COUNTY, NEVADA  
 M.N. REBALEATI, RECORDER  
 FILE NO. 136178  
 FEES \$225

91 MAR 19 PM 2:01


BOOK 221 PAGE 247  
 OFFICIAL RECORDS  
 RECORDED AT THE REQUEST OF  
 Barrick

BOOK 221 PAGE 247

136179

**CERTIFICATE OF LOCATION**

**MILLSITE CLAIM**



**TO ALL WHOM IT MAY CONCERN:**

The Undersigned hereby certifies that he has caused to be located the H2O #40 Millsite Claim in the following 1/4 section(s) of Township 35 North, Range 49 East, M.D.B. & M.:

<u>1/4</u>	<u>SECTION</u>
<u>NW</u>	<u>18</u>

In Eureka County, Nevada, on the 30th day of January, 1991.

The name and address of the locator is:

**Barrick Goldstrike Mines Inc.**  
P.O. Box 29  
Elko, Nevada 89801

Said locator is the proprietor of the Goldstrike Mine, situated in part on the S.J., Bazza, and Post lode claims whose certificates are recorded in the Office of the Eureka County Recorder. This millsite is located for the purpose of milling, beneficiation, disposal and/or other activities in support of the Goldstrike Mine.

The locator is the owner of the mill or reduction plant. The number of acres claimed is 5.00 acres of nonmineral ground. This millsite is a rectangle extending 660 feet southerly and 330 feet easterly from the northwest corner (and location monument) on which the notice was posted.

A map of the claim has been prepared. Two copies of this map have been filed with the Eureka County Recorder.

Dated this 12 day of FEB, 1991

SIGNATURE OF LOCATOR:

By Scott R. Brown  
(Agent)

\*\*\*\*\*  
RECORDERS STAMP

\*\*\*\*\*  
BOOK 221 PAGE 248  
OFFICIAL RECORDS  
RECORDED AT THE REQUEST OF  
91 MAR 19 PM 2:01  
EUREKA COUNTY, NEVADA  
M.N. REBALEATI, RECORDER  
FILE NO. 136179  
FEE \$ 25  
\*\*\*\*\*

BOOK 221 PAGE 248



136180

**CERTIFICATE OF LOCATION**

**MILLSITE CLAIM**



**TO ALL WHOM IT MAY CONCERN:**

The Undersigned hereby certifies that he has caused to be located the H2O #41 Millsite Claim in the following 1/4 section(s) of Township 35 North, Range 49 East, M.D.B. & M.:

<u>1/4</u>	<u>SECTION</u>
<u>NW</u>	<u>18</u>

In Eureka County, Nevada, on the 23rd day of January, 1991.

The name and address of the locator is:

**Barrick Goldstrike Mines Inc.**  
P.O. Box 29  
Elko, Nevada 89801

Said locator is the proprietor of the Goldstrike Mine, situated in part on the S.J., Bazza, and Post lode claims whose certificates are recorded in the Office of the Eureka County Recorder. This millsite is located for the purpose of milling, beneficiation, disposal and/or other activities in support of the Goldstrike Mine.

The locator is the owner of the mill or reduction plant. The number of acres claimed is 5.00 acres of nonmineral ground. This millsite is a rectangle extending 660 feet southerly and 330 feet easterly from the northwest corner (and location monument) on which the notice was posted.

A map of the claim has been prepared. Two copies of this map have been filed with the Eureka County Recorder.

Dated this 12 day of FEB, 1991


SIGNATURE OF LOCATOR:

By Scott R. Brown  
(Agent)

\*\*\*\*\*  
RECORDERS STAMP  
EUREKA COUNTY, NEVADA  
M.N. REBALEATI, RECORDER  
FILE NO. 136180  
FEE \$ 6.25  
91 MAR 19 PM 2:01  
BOOK 221 PAGE 249  
RECORDED AT THE REQUEST OF  
Barrick

BOOK 221 PAGE 249

136181  
**CERTIFICATE OF LOCATION**  
**MILLSITE CLAIM**



**TO ALL WHOM IT MAY CONCERN:**

The Undersigned hereby certifies that he has caused to be located the H2O #42 Millsite Claim in the following 1/4 section(s) of Township 35 North, Range 49 East, M.D.B. & M.:

<u>1/4</u>	<u>SECTION</u>
<u>NW</u>	<u>18</u>

In Eureka County, Nevada, on the 23rd day of January, 1991.

The name and address of the locator is:

**Barrick Goldstrike Mines Inc.**  
P.O. Box 29  
Elko, Nevada 89801

Said locator is the proprietor of the Goldstrike Mine, situated in part on the S.J., Bazza, and Post lode claims whose certificates are recorded in the Office of the Eureka County Recorder. This millsite is located for the purpose of milling, beneficiation, disposal and/or other activities in support of the Goldstrike Mine.

The locator is the owner of the mill or reduction plant. The number of acres claimed is 5.00 acres of nonmineral ground. This millsite is a rectangle extending 660 feet southerly and 330 feet easterly from the northwest corner (and location monument) on which the notice was posted.

A map of the claim has been prepared. Two copies of this map have been filed with the Eureka County Recorder.

Dated this 12 day of FEB, 1991

SIGNATURE OF LOCATOR:

By Scott R. Brown  
(Agent)

\*\*\*\*\*  
RECORDERS STAMP

EUREKA COUNTY, NEVADA  
M.N. REBALEATI, RECORDER  
FILE NO. 136181  
FEE \$ 6.25


BOOK 221 PAGE 250  
OFFICIAL RECORDS  
RECORDED AT THE REQUEST OF  
Barrick  
91 MAR 19 PM 2:01

BOOK 221 PAGE 250

136182

CERTIFICATE OF LOCATION

MILLSITE CLAIM



**TO ALL WHOM IT MAY CONCERN:**

The Undersigned hereby certifies that he has caused to be located the H2O #43 Millsite Claim in the following 1/4 section(s) of Township 35 North, Range 49 East, M.D.B. & M.:

<u>1/4</u>	<u>SECTION</u>
<u>NW</u>	<u>18</u>

In Eureka County, Nevada, on the 23rd day of January, 1991.

The name and address of the locator is:

**Barrick Goldstrike Mines Inc.**  
P.O. Box 29  
Elko, Nevada 89801

Said locator is the proprietor of the Goldstrike Mine, situated in part on the S.J., Bazza, and Post lode claims whose certificates are recorded in the Office of the Eureka County Recorder. This millsite is located for the purpose of milling, beneficiation, disposal and/or other activities in support of the Goldstrike Mine.

The locator is the owner of the mill or reduction plant. The number of acres claimed is 5.00 acres of nonmineral ground. This millsite is a rectangle extending 660 feet southerly and 330 feet easterly from the northwest corner (and location monument) on which the notice was posted.

A map of the claim has been prepared. Two copies of this map have been filed with the Eureka County Recorder.

Dated this 12 day of FEB, 1991

SIGNATURE OF LOCATOR:

By Scott R. Brown  
(Agent)

\*\*\*\*\*  
RECORDERS STAMP

136182


EUREKA COUNTY, NEVADA  
M.N. REBALEATI, RECORDER  
FILE NO. 136182

BOOK 221 PAGE 251  
RECORDED AT THE REQUEST OF  
Barrick  
91 MAR 19 PM 2:01

BOOK 22 / PAGE 251

136183  
**CERTIFICATE OF LOCATION**

**MILLSITE CLAIM**



**TO ALL WHOM IT MAY CONCERN:**

The Undersigned hereby certifies that he has caused to be located the H2O #44 Millsite Claim in the following 1/4 section(s) of Township 35 North, Range 49 East, M.D.B. & M.:

<u>1/4</u>	<u>SECTION</u>
<u>NW</u>	<u>18</u>

In Eureka County, Nevada, on the 23rd day of January, 1991.

The name and address of the locator is:

**Barrick Goldstrike Mines Inc.**  
P.O. Box 29  
Elko, Nevada 89801

Said locator is the proprietor of the Goldstrike Mine, situated in part on the S.J., Bazza, and Post lode claims whose certificates are recorded in the Office of the Eureka County Recorder. This millsite is located for the purpose of milling, beneficiation, disposal and/or other activities in support of the Goldstrike Mine.

The locator is the owner of the mill or reduction plant. The number of acres claimed is 5.00 acres of nonmineral ground. This millsite is a rectangle extending 660 feet southerly and 330 feet easterly from the northwest corner (and location monument) on which the notice was posted.

A map of the claim has been prepared. Two copies of this map have been filed with the Eureka County Recorder.

Dated this 12 day of FEB, 1991

SIGNATURE OF LOCATOR:

By Scott R. Brown  
(Agent)

\*\*\*\*\*

**RECORDERS STAMP**


BOOK 221 PAGE 252  
OFFICIAL RECORDS  
RECORDED AT THE REQUEST OF  
*Barrick*  
91 MAR 19 PM 2:01  
EUREKA COUNTY, NEVADA  
M.N. REBALEATI, RECORDER  
FILE NO. 136183  
FEE \$ 6.25



136184

**CERTIFICATE OF LOCATION**

**MILLSITE CLAIM**



**TO ALL WHOM IT MAY CONCERN:**

The Undersigned hereby certifies that he has caused to be located the H2O #45 Millsite Claim in the following 1/4 section(s) of Township 35 North, Range 49 East, M.D.B. & M.:

<u>1/4</u>	<u>SECTION</u>
<u>NW</u>	<u>18</u>

In Eureka County, Nevada, on the 23rd day of January, 1991.

The name and address of the locator is:

**Barrick Goldstrike Mines Inc.**  
P.O. Box 29  
Elko, Nevada 89801

Said locator is the proprietor of the Goldstrike Mine, situated in part on the S.J., Bazza, and Post lode claims whose certificates are recorded in the Office of the Eureka County Recorder. This millsite is located for the purpose of milling, beneficiation, disposal and/or other activities in support of the Goldstrike Mine.

The locator is the owner of the mill or reduction plant. The number of acres claimed is 5.00 acres of nonmineral ground. This millsite is a rectangle extending 660 feet southerly and 330 feet easterly from the northwest corner (and location monument) on which the notice was posted.

A map of the claim has been prepared. Two copies of this map have been filed with the Eureka County Recorder.

Dated this 12 day of FEB, 1991

SIGNATURE OF LOCATOR:

By

Scott R. Brown  
(Agent)


\*\*\*\*\*  
RECORDERS STAMP

BOOK 221 PAGE 253  
OFFICIAL RECORDS  
RECORDED AT THE REQUEST OF  
*Barrick*  
91 MAR 19 PM 2:01  
EUREKA COUNTY, NEVADA  
M.N. REBALEATI, RECORDER  
FILE NO. 136184  
FEE \$ 25

136185

CERTIFICATE OF LOCATION

MILLSITE CLAIM



**TO ALL WHOM IT MAY CONCERN:**

The Undersigned hereby certifies that he has caused to be located the H2O #46 Millsite Claim in the following 1/4 section(s) of Township 35 North, Range 49 East, M.D.B. & M.:

<u>1/4</u>	<u>SECTION</u>
<u>NW</u>	<u>18</u>

In Eureka County, Nevada, on the 23rd day of January, 1991.

The name and address of the locator is:

**Barrick Goldstrike Mines Inc.**  
P.O. Box 29  
Elko, Nevada 89801

Said locator is the proprietor of the Goldstrike Mine, situated in part on the S.J., Bazza, and Post lode claims whose certificates are recorded in the Office of the Eureka County Recorder. This millsite is located for the purpose of milling, beneficiation, disposal and/or other activities in support of the Goldstrike Mine.

The locator is the owner of the mill or reduction plant. The number of acres claimed is 5.00 acres of nonmineral ground. This millsite is a rectangle extending 660 feet southerly and 330 feet easterly from the northwest corner (and location monument) on which the notice was posted.

A map of the claim has been prepared. Two copies of this map have been filed with the Eureka County Recorder.

Dated this 12 day of FEB, 1991

SIGNATURE OF LOCATOR:


By Scott R Brown  
(Agent)

\*\*\*\*\*  
RECORDERS STAMP  
EUREKA COUNTY, NEVADA  
FILE NO. 136185  
FEE \$ 25  
BOOK 221 PAGE 254  
RECORDED AT THE REQUEST OF  
91 MAR 19 P12:01  
Barrick

136186

CERTIFICATE OF LOCATION

MILLSITE CLAIM



**TO ALL WHOM IT MAY CONCERN:**

The Undersigned hereby certifies that he has caused to be located the H2O #47 Millsite Claim in the following 1/4 section(s) of Township 35 North, Range 49 East, M.D.B. & M.:

<u>1/4</u>	<u>SECTION</u>
<u>NW</u>	<u>18</u>

In Eureka County, Nevada, on the 23rd day of January, 1991.

The name and address of the locator is:

**Barrick Goldstrike Mines Inc.**  
P.O. Box 29  
Elko, Nevada 89801

Said locator is the proprietor of the Goldstrike Mine, situated in part on the S.J., Bazza, and Post lode claims whose certificates are recorded in the Office of the Eureka County Recorder. This millsite is located for the purpose of milling, beneficiation, disposal and/or other activities in support of the Goldstrike Mine.

The locator is the owner of the mill or reduction plant. The number of acres claimed is 5.00 acres of nonmineral ground. This millsite is a rectangle extending 660 feet southerly and 330 feet easterly from the northwest corner (and location monument) on which the notice was posted.

A map of the claim has been prepared. Two copies of this map have been filed with the Eureka County Recorder.

Dated this 12 day of FEB, 1991

SIGNATURE OF LOCATOR:

BY Scott R. Beem  
(Agent)

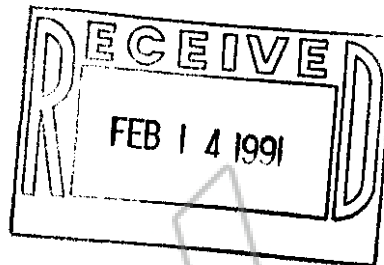
\*\*\*\*\*  
RECORDERS STAMP  
\*\*\*\*\*

BOOK 221 PAGE 252  
OFFICIAL RECORDS  
RECORDED AT THE REQUEST OF  
71 MAR 19 P12:01  
EUREKA COUNTY, NEVADA  
M.N. REBALEATI, RECORDER  
FILE NO. 136186  
625

136187

**CERTIFICATE OF LOCATION**

**MILLSITE CLAIM**



**TO ALL WHOM IT MAY CONCERN:**

The Undersigned hereby certifies that he has caused to be located the H2O #48 Millsite Claim in the following 1/4 section(s) of Township 35 North, Range 49 East, M.D.B. & M.:

<u>1/4</u>	<u>SECTION</u>
<u>NW</u>	<u>18</u>

In Eureka County, Nevada, on the 24th day of January, 1991.

The name and address of the locator is:

**Barrick Goldstrike Mines Inc.**  
P.O. Box 29  
Elko, Nevada 89801

Said locator is the proprietor of the Goldstrike Mine, situated in part on the S.J., Bazza, and Post lode claims whose certificates are recorded in the Office of the Eureka County Recorder. This millsite is located for the purpose of milling, beneficiation, disposal and/or other activities in support of the Goldstrike Mine.

The locator is the owner of the mill or reduction plant. The number of acres claimed is 5.00 acres of nonmineral ground. This millsite is a rectangle extending 660 feet southerly and 330 feet easterly from the northwest corner (and location monument) on which the notice was posted.

A map of the claim has been prepared. Two copies of this map have been filed with the Eureka County Recorder.

Dated this 12 day of FEB, 1991

SIGNATURE OF LOCATOR:

By Scott R. Brown  
(Agent)


\*\*\*\*\*  
RECORDERS STAMP  
\*\*\*\*\*

BOOK 221 PAGE 256  
OFFICIAL RECORDS  
RECORDED AT THE REQUEST OF  
Darrick  
91 MAR 19 PM 2:01  
EUREKA COUNTY, NEVADA  
M.N. REBALEANT, RECORDER  
FILE NO. 136187  
FEE \$25

136188

**CERTIFICATE OF LOCATION**

**MILLSITE CLAIM**



**TO ALL WHOM IT MAY CONCERN:**

The Undersigned hereby certifies that he has caused to be located the H2O #49 Millsite Claim in the following 1/4 section(s) of Township 35 North, Range 49 East, M.D.B. & M.:

1/4

SECTION

NW

18

In Eureka County, Nevada, on the 24th day of January, 1991.

The name and address of the locator is:

**Barrick Goldstrike Mines Inc.**  
P.O. Box 29  
Elko, Nevada 89801

Said locator is the proprietor of the Goldstrike Mine, situated in part on the S.J., Bazza, and Post lode claims whose certificates are recorded in the Office of the Eureka County Recorder. This millsite is located for the purpose of milling, beneficiation, disposal and/or other activities in support of the Goldstrike Mine.

The locator is the owner of the mill or reduction plant. The number of acres claimed is 5.00 acres of nonmineral ground. This millsite is a rectangle extending 660 feet southerly and 330 feet easterly from the northwest corner (and location monument) on which the notice was posted.

A map of the claim has been prepared. Two copies of this map have been filed with the Eureka County Recorder.

Dated this 12 day of FEB, 1991

SIGNATURE OF LOCATOR:

By Scott R. Brown  
(Agent)


\*\*\*\*\*  
RECORDERS STAMP  
BOOK 221 PAGE 257  
OFFICIAL RECORDS  
RECORDED AT THE REQUEST OF  
Barrick  
91 MAR 19 PM 2:01  
EUREKA COUNTY, NEVADA  
M.N. REBALEATI, RECORDER  
FILE NO. 136188  
FEE \$ 25



136189

CERTIFICATE OF LOCATION

MILLSITE CLAIM



**TO ALL WHOM IT MAY CONCERN:**

The Undersigned hereby certifies that he has caused to be located the H2O #50 Millsite Claim in the following 1/4 section(s) of Township 35 North, Range 49 East, M.D.B. & M.:

1/4

SECTION

NW

18

In Eureka County, Nevada, on the 30th day of January, 1991.

The name and address of the locator is:

**Barrick Goldstrike Mines Inc.**  
P.O. Box 29  
Elko, Nevada 89801

Said locator is the proprietor of the Goldstrike Mine, situated in part on the S.J., Bazza, and Post lode claims whose certificates are recorded in the Office of the Eureka County Recorder. This millsite is located for the purpose of milling, beneficiation, disposal and/or other activities in support of the Goldstrike Mine.

The locator is the owner of the mill or reduction plant. The number of acres claimed is 5.00 acres of nonmineral ground. This millsite is a rectangle extending 660 feet southerly and 330 feet easterly from the northwest corner (and location monument) on which the notice was posted.

A map of the claim has been prepared. Two copies of this map have been filed with the Eureka County Recorder.

Dated this 12 day of FEB., 1991

SIGNATURE OF LOCATOR:

By Scott R. Brown  
(Agent)

\*\*\*\*\*  
RECORDERS STAMP

\*\*\*\*\*

EUREKA COUNTY, NEVADA  
M.N. REBALEATI, RECORDER  
FILE NO. 136189  
FEE \$ 6.25


BOOK 221 PAGE 255  
OFFICIAL RECORDS  
RECORDED AT THE REQUEST OF  
Barrick  
91 MAR 19 PM 2:01

BOOK 221 PAGE 258

136190

CERTIFICATE OF LOCATION

MILLSITE CLAIM



**TO ALL WHOM IT MAY CONCERN:**

The Undersigned hereby certifies that he has caused to be located the H2O #51 Millsite Claim in the following 1/4 section(s) of Township 35 North, Range 49 East, M.D.B. & M.:

1/4                      SECTION

NW                      18

In Eureka County, Nevada, on the 31st day of January, 1991.

The name and address of the locator is:

**Barrick Goldstrike Mines Inc.**  
P.O. Box 29  
Elko, Nevada 89801

Said locator is the proprietor of the Goldstrike Mine, situated in part on the S.J., Bazza, and Post lode claims whose certificates are recorded in the Office of the Eureka County Recorder. This millsite is located for the purpose of milling, beneficiation, disposal and/or other activities in support of the Goldstrike Mine.

The locator is the owner of the mill or reduction plant. The number of acres claimed is 5.00 acres of nonmineral ground. This millsite is a rectangle extending 660 feet southerly and 330 feet easterly from the northwest corner (and location monument) on which the notice was posted.

A map of the claim has been prepared. Two copies of this map have been filed with the Eureka County Recorder.


Dated this 12 day of FEB, 1991

SIGNATURE OF LOCATOR:

By Scott R. Brown  
(Agent)

\*\*\*\*\*  
RECORDERS STAMP  
BOOK 221 PAGE 259  
OFFICIAL RECORDS  
RECORDED AT THE REQUEST OF  
Barrick  
91 MAR 19 PM 2:01  
EUREKA COUNTY, NEVADA  
M.N. REBALEANT, RECORDER  
FILE NO. 136190  
FEE \$ 6.25  
\*\*\*\*\*

136191  
CERTIFICATE OF LOCATION  
MILLSITE CLAIM



TO ALL WHOM IT MAY CONCERN:

The Undersigned hereby certifies that he has caused to be located the H2O #52 Millsite Claim in the following 1/4 section(s) of Township 35 North, Range 49 East, M.D.B. & M.:

<u>1/4</u>	<u>SECTION</u>
<u>NW</u>	<u>18</u>
<u>NE</u>	<u>13, T.35N., R.48 E.</u>

In Eureka County, Nevada, on the 31st day of January 1991.

The name and address of the locator is:

Barrick Goldstrike Mines Inc.  
P.O. Box 29  
Elko, Nevada 89801

Said locator is the proprietor of the Goldstrike Mine, situated in part on the S.J., Bazza, and Post lode claims whose certificates are recorded in the Office of the Eureka County Recorder. This millsite is located for the purpose of milling, beneficiation, disposal and/or other activities in support of the Goldstrike Mine.

The locator is the owner of the mill or reduction plant. The number of acres claimed is 5.00 acres of nonmineral ground. This millsite is a rectangle extending 660 feet southerly and 330 feet easterly from the northwest corner (and location monument) on which the notice was posted.

A map of the claim has been prepared. Two copies of this map have been filed with the Eureka County Recorder.

Dated this 12 day of FEB, 1991

SIGNATURE OF LOCATOR:

BY Scott R. Brown  
(Agent)

\*\*\*\*\*  
RECORDERS STAMP

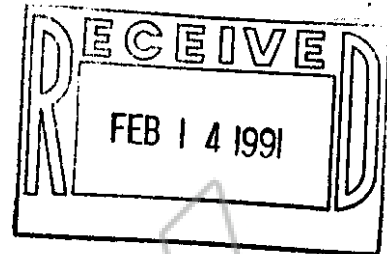
136191  
EUREKA COUNTY, NEVADA  
M.N. REBATE AT RECORDER  
FILE NO. 6-25

BOOK 221 PAGE 260  
RECORDED AT THE REQUEST OF  
Barrick  
91 MAR 19 P12:01

136192

CERTIFICATE OF LOCATION

MILLSITE CLAIM



**TO ALL WHOM IT MAY CONCERN:**

The Undersigned hereby certifies that he has caused to be located the H2O #53 Millsite Claim in the following 1/4 section(s) of Township 35 North, Range 49 East, M.D.B. & M.:

<u>1/4</u>	<u>SECTION</u>
<u>NW</u>	<u>18</u>
<u>NE</u>	<u>13, T.35N., R.48 E.</u>

In Eureka County, Nevada, on the 29th day of January 1991.

The name and address of the locator is:

**Barrick Goldstrike Mines Inc.**  
P.O. Box 29  
Elko, Nevada 89801

Said locator is the proprietor of the Goldstrike Mine, situated in part on the S.J., Bazza, and Post lode claims whose certificates are recorded in the Office of the Eureka County Recorder. This millsite is located for the purpose of milling, beneficiation, disposal and/or other activities in support of the Goldstrike Mine.

The locator is the owner of the mill or reduction plant. The number of acres claimed is 5.00 acres of nonmineral ground. This millsite is a rectangle extending 660 feet southerly and 330 feet easterly from the northwest corner (and location monument) on which the notice was posted.

A map of the claim has been prepared. Two copies of this map have been filed with the Eureka County Recorder.

Dated this 12 day of FEB, 1991

SIGNATURE OF LOCATOR:


BY Scott R. Brown  
(Agent)

\*\*\*\*\*  
RECORDERS STAMP  
\*\*\*\*\*  
EUREKA COUNTY, NEVADA  
M.N. REBAL EATL. RECORDER  
FILE NO. 136192  
FEE \$ 6.25  
91 MAR 19 P12:01  
BOOK 221 PAGE 261  
RECORDED AT THE REQUEST OF

136193

CERTIFICATE OF LOCATION

MILLSITE CLAIM



**TO ALL WHOM IT MAY CONCERN:**

The Undersigned hereby certifies that he has caused to be located the H2O #54 Millsite Claim in the following 1/4 section(s) of Township 35 North, Range 49 East, M.D.B. & M.:

<u>1/4</u>	<u>SECTION</u>
<u>NW</u>	<u>18</u>

In Eureka County, Nevada, on the 29th day of January, 1991.

The name and address of the locator is:

**Barrick Goldstrike Mines Inc.**  
P.O. Box 29  
Elko, Nevada 89801

Said locator is the proprietor of the Goldstrike Mine, situated in part on the S.J., Bazza, and Post lode claims whose certificates are recorded in the Office of the Eureka County Recorder. This millsite is located for the purpose of milling, beneficiation, disposal and/or other activities in support of the Goldstrike Mine.

The locator is the owner of the mill or reduction plant. The number of acres claimed is 5.00 acres of nonmineral ground. This millsite is a rectangle extending 660 feet southerly and 330 feet easterly from the northwest corner (and location monument) on which the notice was posted.

A map of the claim has been prepared. Two copies of this map have been filed with the Eureka County Recorder.

Dated this 12 day of FEB, 1991

SIGNATURE OF LOCATOR:

By Scott R Brown  
(Agent)

\*\*\*\*\*  
RECORDERS STAMP

136193  
EUREKA COUNTY, NEVADA  
M.N. REBAL EATL. RECORDER  
FILE NO. 6-25


BOOK 221  
PAGE 262  
RECORDED AT THE REQUEST OF  
91 MAR 19 P12:01  
J. J. J. J.



136194

**CERTIFICATE OF LOCATION**

**MILLSITE CLAIM**



**TO ALL WHOM IT MAY CONCERN:**

The Undersigned hereby certifies that he has caused to be located the H2O #55 Millsite Claim in the following 1/4 section(s) of Township 35 North, Range 49 East, M.D.B. & M.:

<u>1/4</u>	<u>SECTION</u>
<u>NW</u>	<u>18</u>

In Eureka County, Nevada, on the 24th day of January, 1991.

The name and address of the locator is:

**Barrick Goldstrike Mines Inc.**  
P.O. Box 29  
Elko, Nevada 89801

Said locator is the proprietor of the Goldstrike Mine, situated in part on the S.J., Bazza, and Post lode claims whose certificates are recorded in the Office of the Eureka County Recorder. This millsite is located for the purpose of milling, beneficiation, disposal and/or other activities in support of the Goldstrike Mine.

The locator is the owner of the mill or reduction plant. The number of acres claimed is 5.00 acres of nonmineral ground. This millsite is a rectangle extending 660 feet southerly and 330 feet easterly from the northwest corner (and location monument) on which the notice was posted.

A map of the claim has been prepared. Two copies of this map have been filed with the Eureka County Recorder.

Dated this 12 day of FEB., 1991

SIGNATURE OF LOCATOR:

By Scott R. Brown  
(Agent)

\*\*\*\*\*  
RECORDERS STAMP

\*\*\*\*\*

EUREKA COUNTY, NEVADA  
M.N. REBALEATI, RECORDER  
FILE NO. 136194  
FEE \$ 25


BOOK 224 PAGE 263  
OFFICIAL RECORDS  
RECORDED AT THE REQUEST OF  
Barrick  
91 MAR 19 PM 2:01

BOOK 224 PAGE 263

136195

**CERTIFICATE OF LOCATION**

**MILLSITE CLAIM**



**TO ALL WHOM IT MAY CONCERN:**

The Undersigned hereby certifies that he has caused to be located the H2O #56 Millsite Claim in the following 1/4 section(s) of Township 35 North, Range 49 East, M.D.B. & M.:

<u>1/4</u>	<u>SECTION</u>
<u>NW</u>	<u>18</u>

In Eureka County, Nevada, on the 24th day of January, 1991.

The name and address of the locator is:

**Barrick Goldstrike Mines Inc.**  
P.O. Box 29  
Elko, Nevada 89801

Said locator is the proprietor of the Goldstrike Mine, situated in part on the S.J., Bazza, and Post lode claims whose certificates are recorded in the Office of the Eureka County Recorder. This millsite is located for the purpose of milling, beneficiation, disposal and/or other activities in support of the Goldstrike Mine.

The locator is the owner of the mill or reduction plant. The number of acres claimed is 5.00 acres of nonmineral ground. This millsite is a rectangle extending 660 feet southerly and 330 feet easterly from the northwest corner (and location monument) on which the notice was posted.

A map of the claim has been prepared. Two copies of this map have been filed with the Eureka County Recorder.

Dated this 12 day of FEB, 1991

SIGNATURE OF LOCATOR:


BY Scott R Brown  
(Agent)

\*\*\*\*\*  
RECORDERS STAMP

BOOK 221 PAGE 264  
OFFICIAL RECORDS  
RECORDED AT THE REQUEST OF  
Barrick  
91 MAR 19 P12:01  
EUREKA COUNTY, NEVADA  
M.N. REBAL/ATI. RECORDER  
FILE NO. 136195  
FEE \$ 25

BOOK 221 PAGE 264

136196

CERTIFICATE OF LOCATIONMILLSITE CLAIM**TO ALL WHOM IT MAY CONCERN:**

The Undersigned hereby certifies that he has caused to be located the H2O #57 Millsite Claim in the following 1/4 section(s) of Township 35 North, Range 49 East, M.D.B. & M.:

1/4SECTIONNW18

In Eureka County, Nevada, on the 23rd day of January, 1991.

The name and address of the locator is:

**Barrick Goldstrike Mines Inc.**  
 P.O. Box 29  
 Elko, Nevada 89801

Said locator is the proprietor of the Goldstrike Mine, situated in part on the S.J., Bazza, and Post lode claims whose certificates are recorded in the Office of the Eureka County Recorder. This millsite is located for the purpose of milling, beneficiation, disposal and/or other activities in support of the Goldstrike Mine.

The locator is the owner of the mill or reduction plant. The number of acres claimed is 5.00 acres of nonmineral ground. This millsite is a rectangle extending 660 feet southerly and 330 feet easterly from the northwest corner (and location monument) on which the notice was posted.

A map of the claim has been prepared. Two copies of this map have been filed with the Eureka County Recorder.

Dated this 12 day of FEB, 1991

SIGNATURE OF LOCATOR:


BY

Scott R. Brown  
 (Agent)

\*\*\*\*\*  
 RECORDERS STAMP  
 EUREKA COUNTY, NEVADA  
 FILE NO. 136196  
 RECORDER  
 FEE \$ 25  
 91 MAR 19 PM 2:01  
 BOOK 221  
 PAGE 265  
 OFFICIAL RECORDS  
 RECORDED AT THE REQUEST OF  
 Daniel

BOOK 221 PAGE 265

136197

**CERTIFICATE OF LOCATION****MILLSITE CLAIM****TO ALL WHOM IT MAY CONCERN:**

The Undersigned hereby certifies that he has caused to be located the H2O #58 Millsite Claim in the following 1/4 section(s) of Township 35 North, Range 49 East, M.D.B. & M.:

<u>1/4</u>	<u>SECTION</u>
<u>NW</u>	<u>18</u>

In Eureka County, Nevada, on the 23rd day of January, 1991.

The name and address of the locator is:

**Barrick Goldstrike Mines Inc.**  
 P.O. Box 29  
 Elko, Nevada 89801

Said locator is the proprietor of the Goldstrike Mine, situated in part on the S.J., Bazza, and Post lode claims whose certificates are recorded in the Office of the Eureka County Recorder. This millsite is located for the purpose of milling, beneficiation, disposal and/or other activities in support of the Goldstrike Mine.

The locator is the owner of the mill or reduction plant. The number of acres claimed is 5.00 acres of nonmineral ground. This millsite is a rectangle extending 660 feet southerly and 330 feet easterly from the northwest corner (and location monument) on which the notice was posted.

A map of the claim has been prepared. Two copies of this map have been filed with the Eureka County Recorder.

Dated this 12 day of FEB, 1991

SIGNATURE OF LOCATOR:

BY Scott R. Brown  
 (Agent)

\*\*\*\*\*  
 RECORDERS STAMP


BOOK 221 PAGE 266  
 OFFICIAL RECORDS  
 RECORDED AT THE REQUEST OF  
Barrick  
 91 MAR 19 P12:01  
 EUREKA COUNTY, NEVADA  
 M.N. REBALEATI, RECORDER  
 FILE NO. 136197  
 FEES \$25

BOOK 221 PAGE 266

136198

**CERTIFICATE OF LOCATION**

**MILLSITE CLAIM**



**TO ALL WHOM IT MAY CONCERN:**

The Undersigned hereby certifies that he has caused to be located the H2O #59 Millsite Claim in the following 1/4 section(s) of Township 35 North, Range 49 East, M.D.B. & M.:

<u>1/4</u>	<u>SECTION</u>
<u>NW</u>	<u>18</u>

In Eureka County, Nevada, on the 22nd day of January, 1991.

The name and address of the locator is:

**Barrick Goldstrike Mines Inc.**  
P.O. Box 29  
Elko, Nevada 89801

Said locator is the proprietor of the Goldstrike Mine, situated in part on the S.J., Bazza, and Post lode claims whose certificates are recorded in the Office of the Eureka County Recorder. This millsite is located for the purpose of milling, beneficiation, disposal and/or other activities in support of the Goldstrike Mine.

The locator is the owner of the mill or reduction plant. The number of acres claimed is 5.00 acres of nonmineral ground. This millsite is a rectangle extending 660 feet southerly and 330 feet easterly from the northwest corner (and location monument) on which the notice was posted.

A map of the claim has been prepared. Two copies of this map have been filed with the Eureka County Recorder.

Dated this 12 day of FEB, 1991


SIGNATURE OF LOCATOR:

By Scott P. Brown  
(Agent)

\*\*\*\*\*  
\* RECORDED STAMPS \*  
\* 136198 \*  
\* EUREKA COUNTY, NEVADA \*  
\* FILE NO. \*  
\* NON-REBATEABLE \*  
\* RECORDED \*  
\* FEES \$ \*  
\* 25 \*  
\* BOOK 221 \*  
\* PAGE 267 \*  
\* 91 MAR 19 PM 12:02 \*  
\* OFFICIAL RECORDS \*  
\* RECORDED AT THE REQUEST OF \*  
\* Barrick \*  
\*\*\*\*\*

BOOK 221 PAGE 267



**CERTIFICATE OF LOCATION****MILLSITE CLAIM****TO ALL WHOM IT MAY CONCERN:**

The Undersigned hereby certifies that he has caused to be located the H2O #60 Millsite Claim in the following 1/4 section(s) of Township 35 North, Range 49 East, M.D.B. & M.:

<u>1/4</u>	<u>SECTION</u>
<u>NW</u>	<u>18</u>

In Eureka County, Nevada, on the 22nd day of January, 1991.

The name and address of the locator is:

**Barrick Goldstrike Mines Inc.**  
P.O. Box 29  
Elko, Nevada 89801

Said locator is the proprietor of the Goldstrike Mine, situated in part on the S.J., Bazza, and Post lode claims whose certificates are recorded in the Office of the Eureka County Recorder. This millsite is located for the purpose of milling, beneficiation, disposal and/or other activities in support of the Goldstrike Mine.

The locator is the owner of the mill or reduction plant. The number of acres claimed is 5.00 acres of nonmineral ground. This millsite is a rectangle extending 660 feet southerly and 330 feet easterly from the northwest corner (and location monument) on which the notice was posted.

A map of the claim has been prepared. Two copies of this map have been filed with the Eureka County Recorder.

Dated this 12 day of FEB, 1991

SIGNATURE OF LOCATOR:

By Scott R. Brown  
(Agent)

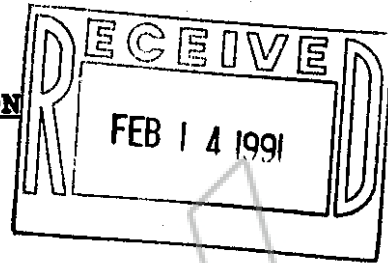
\*\*\*\*\*  
RECORDERS STAMP

136199

EUREKA COUNTY, NEVADA  
M.N. REBALEATI, RECORDER  
FILE NO. 625

BOOK 221 PAGE 268  
OFFICIAL RECORDS  
RECORDED AT THE REQUEST OF  
91 MAR 19 P2:02  
Barrick

**136200**  
**CERTIFICATE OF LOCATION**  
**MILLSITE CLAIM**



**TO ALL WHOM IT MAY CONCERN:**

The Undersigned hereby certifies that he has caused to be located the H2O #61 Millsite Claim in the following 1/4 section(s) of Township 35 North, Range 49 East, M.D.B. & M.:

<u>1/4</u>	<u>SECTION</u>
<u>NW</u>	<u>18</u>

In Eureka County, Nevada, on the 22nd day of January, 1991.

The name and address of the locator is:

**Barrick Goldstrike Mines Inc.**  
P.O. Box 29  
Elko, Nevada 89801

Said locator is the proprietor of the Goldstrike Mine, situated in part on the S.J., Bazza, and Post lode claims whose certificates are recorded in the Office of the Eureka County Recorder. This millsite is located for the purpose of milling, beneficiation, disposal and/or other activities in support of the Goldstrike Mine.

The locator is the owner of the mill or reduction plant. The number of acres claimed is 5.00 acres of nonmineral ground. This millsite is a rectangle extending 660 feet southerly and 330 feet easterly from the northwest corner (and location monument) on which the notice was posted.

A map of the claim has been prepared. Two copies of this map have been filed with the Eureka County Recorder.

Dated this 12 day of FEB., 1991

SIGNATURE OF LOCATOR:

BY Scott R. Brown  
(Agent)

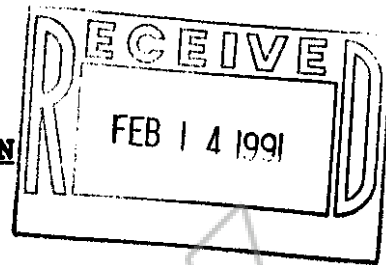
\*\*\*\*\*  
RECORDERS STAMP  
BOOK 221 PAGE 266  
OFFICIAL RECORDS  
RECORDED AT THE REQUEST OF  
Barrick  
91 MAR 19 P12:02  
EUREKA COUNTY, NEVADA  
M.N. REBALEATI, RECORDER  
FILE NO. 136200  
FEE \$ 225

BOOK 221 PAGE 269

136201

**CERTIFICATE OF LOCATION**

**MILLSITE CLAIM**



**TO ALL WHOM IT MAY CONCERN:**

The Undersigned hereby certifies that he has caused to be located the H2O #62 Millsite Claim in the following 1/4 section(s) of Township 35 North, Range 49 East, M.D.B. & M.:

<u>1/4</u>	<u>SECTION</u>
<u>NW</u>	<u>18</u>

In Eureka County, Nevada, on the 22nd day of January, 1991.

The name and address of the locator is:

**Barrick Goldstrike Mines Inc.**  
P.O. Box 29  
Elko, Nevada 89801

Said locator is the proprietor of the Goldstrike Mine, situated in part on the S.J., Bazza, and Post lode claims whose certificates are recorded in the Office of the Eureka County Recorder. This millsite is located for the purpose of milling, beneficiation, disposal and/or other activities in support of the Goldstrike Mine.

The locator is the owner of the mill or reduction plant. The number of acres claimed is 5.00 acres of nonmineral ground. This millsite is a rectangle extending 660 feet southerly and 330 feet easterly from the northwest corner (and location monument) on which the notice was posted.

A map of the claim has been prepared. Two copies of this map have been filed with the Eureka County Recorder.

Dated this 12 day of FEB, 1991

SIGNATURE OF LOCATOR:

BY Scott R. Brown  
(Agent)

\*\*\*\*\*  
RECORDERS STAMP

\*\*\*\*\*


BOOK 221 PAGE 276  
OFFICIAL RECORDS  
RECORDED AT THE REQUEST OF  
Barrick  
91 MAR 19 PM 2:02  
EUREKA COUNTY, NEVADA  
M.N. REBALEAHL RECORDER  
FILE NO. 136201  
FEE \$ 25

BOOK 221 PAGE 270

136202

CERTIFICATE OF LOCATION

MILLSITE CLAIM



**TO ALL WHOM IT MAY CONCERN:**

The Undersigned hereby certifies that he has caused to be located the H2O #63 Millsite Claim in the following 1/4 section(s) of Township 35 North, Range 49 East, M.D.B. & M.:

<u>1/4</u>	<u>SECTION</u>
<u>NW</u>	<u>18</u>

In Eureka County, Nevada, on the 22nd day of January, 1991.

The name and address of the locator is:

**Barrick Goldstrike Mines Inc.**  
P.O. Box 29  
Elko, Nevada 89801

Said locator is the proprietor of the Goldstrike Mine, situated in part on the S.J., Bazza, and Post lode claims whose certificates are recorded in the Office of the Eureka County Recorder. This millsite is located for the purpose of milling, beneficiation, disposal and/or other activities in support of the Goldstrike Mine.

The locator is the owner of the mill or reduction plant. The number of acres claimed is 5.00 acres of nonmineral ground. This millsite is a rectangle extending 660 feet southerly and 330 feet easterly from the northwest corner (and location monument) on which the notice was posted.

A map of the claim has been prepared. Two copies of this map have been filed with the Eureka County Recorder.

Dated this 12 day of FEB, 1991


SIGNATURE OF LOCATOR:

BY Scott R. Brown  
(Agent)

\*\*\*\*\*  
RECORDERS STAMP  
\*\*\*\*\*  
EUREKA COUNTY, NEVADA  
M.N. REBALEATI, RECORDER  
FILE NO. 136202  
FEE \$ 25  
BOOK 221 PAGE 271  
RECORDED AT THE REQUEST OF  
Barrick  
91 MAR 19 P12:02

BOOK 221 PAGE 271

**136203**  
**CERTIFICATE OF LOCATION**  
**MILLSITE CLAIM**



**TO ALL WHOM IT MAY CONCERN:**

The Undersigned hereby certifies that he has caused to be located the H2O #64 Millsite Claim in the following 1/4 section(s) of Township 35 North, Range 49 East, M.D.B. & M.:

<u>1/4</u>	<u>SECTION</u>
<u>NW</u>	<u>18</u>

In Eureka County, Nevada, on the 23rd day of January, 1991.

The name and address of the locator is:

**Barrick Goldstrike Mines Inc.**  
P.O. Box 29  
Elko, Nevada 89801

Said locator is the proprietor of the Goldstrike Mine, situated in part on the S.J., Bazza, and Post lode claims whose certificates are recorded in the Office of the Eureka County Recorder. This millsite is located for the purpose of milling, beneficiation, disposal and/or other activities in support of the Goldstrike Mine.

The locator is the owner of the mill or reduction plant. The number of acres claimed is 5.00 acres of nonmineral ground. This millsite is a rectangle extending 660 feet southerly and 330 feet easterly from the northwest corner (and location monument) on which the notice was posted.

A map of the claim has been prepared. Two copies of this map have been filed with the Eureka County Recorder.

Dated this 12 day of FEB, 1991

SIGNATURE OF LOCATOR:

By Scott R. Brown  
(Agent)


\*\*\*\*\*  
RECORDERS STAMP  
EUREKA COUNTY, NEVADA  
M.N. REBALEATI, RECORDER  
FILE NO. 136203  
FEE \$ 25  
91 MAR 19 PM 2:02  
BOOK 271 PAGE 272  
OFFICIAL RECORDS  
RECORDED AT THE REQUEST OF  
*Garrett*



136204

CERTIFICATE OF LOCATION

MILLSITE CLAIM



**TO ALL WHOM IT MAY CONCERN:**

The Undersigned hereby certifies that he has caused to be located the H2O #65 Millsite Claim in the following 1/4 section(s) of Township 35 North, Range 49 East, M.D.B. & M.:

<u>1/4</u>	<u>SECTION</u>
<u>NW</u>	<u>18</u>

In Eureka County, Nevada, on the 29th day of January, 1991.

The name and address of the locator is:

**Barrick Goldstrike Mines Inc.**  
P.O. Box 29  
Elko, Nevada 89801

Said locator is the proprietor of the Goldstrike Mine, situated in part on the S.J., Bazza, and Post lode claims whose certificates are recorded in the Office of the Eureka County Recorder. This millsite is located for the purpose of milling, beneficiation, disposal and/or other activities in support of the Goldstrike Mine.

The locator is the owner of the mill or reduction plant. The number of acres claimed is 5.00 acres of nonmineral ground. This millsite is a rectangle extending 660 feet southerly and 330 feet easterly from the northwest corner (and location monument) on which the notice was posted.

A map of the claim has been prepared. Two copies of this map have been filed with the Eureka County Recorder.

Dated this 12 day of FEB, 1991

SIGNATURE OF LOCATOR:

By Scott R. Brown  
(Agent)


\*\*\*\*\*  
RECORDERS STAMP  
\*\*\*\*\*  
BOOK 221 PAGE 273  
OFFICIAL RECORDS  
RECORDED AT THE REQUEST OF  
91 MAR 19 PM 2:02  
EUREKA COUNTY, NEVADA  
M.N. REBALEATI, RECORDER  
FILE NO. 136204  
FEE \$ 6.25

BOOK 221 PAGE 273

136205

**CERTIFICATE OF LOCATION**

**MILLSITE CLAIM**



**TO ALL WHOM IT MAY CONCERN:**

The Undersigned hereby certifies that he has caused to be located the H2O #66 Millsite Claim in the following 1/4 section(s) of Township 35 North, Range 49 East, M.D.B. & M.:

<u>1/4</u>	<u>SECTION</u>
<u>NW</u>	<u>18</u>

In Eureka County, Nevada, on the 29th day of January, 1991.

The name and address of the locator is:

**Barrick Goldstrike Mines Inc.**  
P.O. Box 29  
Elko, Nevada 89801

Said locator is the proprietor of the Goldstrike Mine, situated in part on the S.J., Bazza, and Post lode claims whose certificates are recorded in the Office of the Eureka County Recorder. This millsite is located for the purpose of milling, beneficiation, disposal and/or other activities in support of the Goldstrike Mine.

The locator is the owner of the mill or reduction plant. The number of acres claimed is 5.00 acres of nonmineral ground. This millsite is a rectangle extending 660 feet southerly and 330 feet easterly from the northwest corner (and location monument) on which the notice was posted.

A map of the claim has been prepared. Two copies of this map have been filed with the Eureka County Recorder.

Dated this 12 day of FEB, 1991

SIGNATURE OF LOCATOR:

By Scott R. Brown  
(Agent)

\*\*\*\*\*  
RECORDERS STAMP


BOOK 221 PAGE 274  
RECORDED AT THE REQUEST OF  
Carrick  
91 MAR 19 P12:02  
EUREKA COUNTY, NEVADA  
M.N. REBALEATI, RECORDER  
FILE NO. 136205  
FEE \$ 6.25

BOOK 221 PAGE 274

136206

CERTIFICATE OF LOCATION

MILLSITE CLAIM



**TO ALL WHOM IT MAY CONCERN:**

The Undersigned hereby certifies that he has caused to be located the H2O #67 Millsite Claim in the following 1/4 section(s) of Township 35 North, Range 49 East, M.D.B. & M.:

<u>1/4</u>	<u>SECTION</u>
<u>NW</u>	<u>18</u>

In Eureka County, Nevada, on the 29th day of January, 1991.

The name and address of the locator is:

**Barrick Goldstrike Mines Inc.**  
P.O. Box 29  
Elko, Nevada 89801

Said locator is the proprietor of the Goldstrike Mine, situated in part on the S.J., Bazza, and Post lode claims whose certificates are recorded in the Office of the Eureka County Recorder. This millsite is located for the purpose of milling, beneficiation, disposal and/or other activities in support of the Goldstrike Mine.

The locator is the owner of the mill or reduction plant. The number of acres claimed is 5.00 acres of nonmineral ground. This millsite is a rectangle extending 660 feet southerly and 330 feet easterly from the northwest corner (and location monument) on which the notice was posted.

A map of the claim has been prepared. Two copies of this map have been filed with the Eureka County Recorder.

Dated this 12 day of FEB, 1991

SIGNATURE OF LOCATOR:

By Scott R Brown  
(Agent)


\*\*\*\*\*  
\* RECORDERS STAMP \*  
\* EUREKA COUNTY, NEVADA \*  
\* FILE NO. 136206 \*  
\* 91 MAR 19 P12:02 \*  
\* RECORDED AT THE REQUEST OF \*  
\* BOOK 221 PAGE 275 \*  
\* BARRICK \*  
\*\*\*\*\*

BOOK 221 PAGE 275

136207

**CERTIFICATE OF LOCATION**

**MILLSITE CLAIM**



**TO ALL WHOM IT MAY CONCERN:**

The Undersigned hereby certifies that he has caused to be located the H2O #68 Millsite Claim in the following 1/4 section(s) of Township 35 North, Range 49 East, M.D.B. & M.:

<u>1/4</u>	<u>SECTION</u>
<u>NW</u>	<u>18</u>
<u>NE</u>	<u>13, T.35N., R.48 E.</u>

In Eureka County, Nevada, on the 29th day of January 1991.

The name and address of the locator is:

**Barrick Goldstrike Mines Inc.**  
P.O. Box 29  
Elko, Nevada 89801

Said locator is the proprietor of the Goldstrike Mine, situated in part on the S.J., Bazza, and Post lode claims whose certificates are recorded in the Office of the Eureka County Recorder. This millsite is located for the purpose of milling, beneficiation, disposal and/or other activities in support of the Goldstrike Mine.

The locator is the owner of the mill or reduction plant. The number of acres claimed is 5.00 acres of nonmineral ground. This millsite is a rectangle extending 660 feet southerly and 330 feet easterly from the northwest corner (and location monument) on which the notice was posted.

A map of the claim has been prepared. Two copies of this map have been filed with the Eureka County Recorder.

Dated this 12 day of FEB., 1991

SIGNATURE OF LOCATOR:

By

Scott R Brown  
(Agent)

\*\*\*\*\*  
**RECORDERS STAMP**

136207

EUREKA COUNTY, NEVADA  
M.N. REBAL. RECORDER  
FILE NO. 25

91 MAR 19 PM 2:02

BOOK 221 PAGE 276  
OFFICIAL RECORDS  
RECORDED AT THE REQUEST OF  
Barrick

BOOK 221 PAGE 276