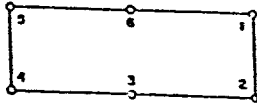
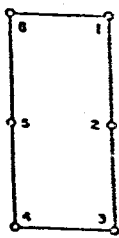


N



136264

136264

EUREKA COUNTY, NEVADA  
M.M. REBALEATI, RECORDER  
FILE NO. 621

91 MAR 25 AM 4:2

BOOK 221 PAGE 335  
OFFICIAL RECORDS  
RECORDED AT THE REQUEST OF  
Newmont

CERTIFICATE OF LOCATION - NEVADA

THE UNDERSIGNED, hereby certifies that NEWMONT EXPLORATION LIMITED, by its Agent, the undersigned, does hereby locate the ALPHA 99 Lode Mining Claim on this 2nd day of February, 1991, situated in the Unknown Mining District, Eureka County, Nevada.

Said Claim is located in the NE(NW)(SE)(SW) (Quarter) Section(s) 24(24)(13)(13), Township 32 North, Range 49 East, Mt. Diablo Mer., and is more particularly described as follows, to wit:

Beginning at the northeast corner post No. 1,

Thence, <u>600</u> feet in a <u>south</u> direction to Post No. 2, marked - <u>ALPHA 99 -2</u>
Thence, <u>750</u> feet in a <u>west</u> direction to Post No. 3, marked - <u>ALPHA 99 -3</u>
Thence, <u>750</u> feet in a <u>west</u> direction to Post No. 4, marked - <u>ALPHA 99 -4</u>
Thence, <u>600</u> feet in a <u>north</u> direction to Post No. 5, marked - <u>ALPHA 99 -5</u>
Thence, <u>750</u> feet in a <u>east</u> direction to Post No. 6, marked - <u>ALPHA 99 -6</u>
Thence, <u>750</u> feet in a <u>east</u> direction to Post No. 1, marked - <u>ALPHA 99 -1</u>

the point of beginning and all posts being 3 1/2" X 3 1/2" X 4' wood

The number of linear feet claimed in length along the course of the vein from the point of discovery is 1490 feet in an east direction and 10 feet in a west direction, together with 300 feet on each side of the center of the vein or lode for the entire length of the claim.

The general course of the vein or lode is east and west.

To tie this Claim to the Public Survey, begin at the Northwest corner, Section 26, Township 32 N., Range 49 E., Mt. Diablo Mer., and bear north, 4900 feet and east, 8350 feet to the northeast corner of this Claim.

The work of location consisted of making the maps as provided in NRS 517.040. Dated February 15 A.D., 1991, and filed in duplicate.


NEWMONT EXPLORATION LIMITED

P.O. Box 669  
Carlin, Nevada 89822

By: Robert W. Schlichting  
Its Agent  
-Locator-

STATE OF WYOMING  
COUNTY OF FREMONT ) SS

Sworn to and acknowledged before me this 15th day of February, 1991, by Robert W. Schlichting as Agent for Newmont Exploration Limited.



My Commission Expires Nov. 30, 1992

November 30, 1992

Connie A. Tilghman  
Notary Public