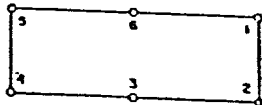
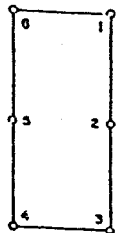


N



136271

BOOK 221 PAGE 342
 OFFICIAL RECORDS
 RECORDED AT THE REQUEST OF
 Newmont
 91 MAR 25 AM 4:42
 EUREKA COUNTY, NEVADA
 FILE NO. 136271
 H.N. REBALATI, RECORDER
 FEES 6.25

CERTIFICATE OF LOCATION - NEVADA

THE UNDERSIGNED, hereby certifies that NEWMONT EXPLORATION LIMITED, by its Agent, the undersigned, does hereby locate the ALPHA 106 Lode Mining Claim on this 2nd day of February, 1991, situated in the Unknown Mining District, Eureka County, Nevada.

Said Claim is located in the SE (Quarter) Section(s) 24 Township 32 North, Range 49 East, Mt. Diablo Mer., and is more particularly described as follows, to wit:

Beginning at the northeast corner post No. 1,

Thence, <u>600</u> feet in a <u>south</u> direction to Post No. 2, marked - <u>ALPHA 106-2</u>
Thence, <u>750</u> feet in a <u>west</u> direction to Post No. 3, marked - <u>ALPHA 106-3</u>
Thence, <u>750</u> feet in a <u>west</u> direction to Post No. 4, marked - <u>ALPHA 106-4</u>
Thence, <u>600</u> feet in a <u>north</u> direction to Post No. 5, marked - <u>ALPHA 106-5</u>
Thence, <u>750</u> feet in a <u>east</u> direction to Post No. 6, marked - <u>ALPHA 106-6</u>
Thence, <u>750</u> feet in a <u>east</u> direction to Post No. 1, marked - <u>ALPHA 106-1</u>

the point of beginning and all posts being 3 1/2" X 3 1/2" X 4' wood

The number of linear feet claimed in length along the course of the vein from the point of discovery is 10 feet in an east direction and 1490 feet in a west direction, together with 300 feet on each side of the center of the vein or lode for the entire length of the claim.

The general course of the vein or lode is east and west

To tie this Claim to the Public Survey, begin at the Northwest corner, Section 26, Township 32 N., Range 49 E., Mt. Diablo Mer., and bear north 1900 feet and east 9850 feet to the northeast corner of this Claim.

The work of location consisted of making the maps as provided in NRS 517.040. Dated February 15 A.D., 1991, and filed in duplicate.


NEWMONT EXPLORATION LIMITED

P.O. Box 669
 Carlin, Nevada 89822

By: Robert W. Schlichting
 Its Agent
 -Locator-

STATE OF WYOMING)
 COUNTY OF FREMONT) SS

Sworn to and acknowledged before me this 15th day of February, 1991, by Robert W. Schlichting as Agent for Newmont Exploration Limited.



Connie A. Tighman
 Notary Public

My Commission Expires
November 30, 1992