
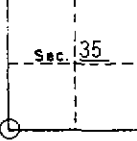




Filed as required by Statutes of Nevada, 1969, Chapter 366.

Sheet 2 of 7 sheets.

Sec. 35 Twp. 36N Range 49E Mt. Diablo PM.


County of Eureka State of Nevada.

<p>SYMBOLS</p>  <ul style="list-style-type: none"> ◆ Official corner found ◇ Corner found, authenticity doubtful. ○ Corner searched for and not found. <p>DESCRIPTION OF CORNER MONUMENT</p> <p>Fnd a 2" dia. iron pipe 1.1 ft. above the ground with a 3½" dia. brass cap marked</p> <p>DESCRIPTION OF BEARING TREES, MOUND OF STONE, ETC.</p> <p>T. 36 N. R. 49 E. S.C.</p> <table border="1" style="margin-left: auto; margin-right: auto;"> <tr><td>S. 35</td><td>S. 36</td></tr> <tr><td colspan="2" style="text-align: center;">1970</td></tr> <tr><td colspan="2" style="text-align: center;">R.L.S. 1404</td></tr> </table> <p>DESCRIPTION OF LOCATION TO ENABLE RECOVERY BY OTHERS.</p>	S. 35	S. 36	1970		R.L.S. 1404		<p>SYMBOLS</p>  <ul style="list-style-type: none"> ◆ Official corner found. ◇ Corner found, authenticity doubtful. ○ Corner searched for and not found. <p>DESCRIPTION OF CORNER MONUMENT</p> <p>Set a 2" dia. iron pipe 24" long, 18" in the ground with a 3½" dia. alum. cap marked as below.</p> <p>Set by single proportion:</p> <p>DESCRIPTION OF BEARING TREES, MOUND OF STONE, ETC.</p> <p>P.L.S. 3535 S.C. T. 36 N. R. 49 E.</p> <table border="1" style="margin-left: auto; margin-right: auto;"> <tr><td>S. 34</td><td>S. 35</td></tr> <tr><td colspan="2" style="text-align: center;">1990</td></tr> </table> <p>DESCRIPTION OF LOCATION TO ENABLE RECOVERY BY OTHERS.</p> <p>Set a full steel fence post 2.0 ft. north of the monument.</p>	S. 34	S. 35	1990	
S. 35	S. 36										
1970											
R.L.S. 1404											
S. 34	S. 35										
1990											
<p>SYMBOLS</p>  <ul style="list-style-type: none"> ◆ Official corner found ◇ Corner found, authenticity doubtful. ○ Corner searched for and not found. <p>DESCRIPTION OF CORNER MONUMENT</p> <p>DESCRIPTION OF BEARING TREES, MOUND OF STONE, ETC.</p> <p>DESCRIPTION OF LOCATION TO ENABLE RECOVERY BY OTHERS.</p>	<p>SYMBOLS</p>  <ul style="list-style-type: none"> ◆ Official corner found. ◇ Corner found, authenticity doubtful. ○ Corner searched for and not found. <p>DESCRIPTION OF CORNER MONUMENT</p> <p>DESCRIPTION OF BEARING TREES, MOUND OF STONE, ETC.</p> <p>DESCRIPTION OF LOCATION TO ENABLE RECOVERY BY OTHERS.</p>										

SURVEYOR'S CERTIFICATE.

I, William F. Mueller, Registered Land Surveyor No. 3535 the State of Nevada do hereby certify that the foregoing is a true, complete and accurate representation of the monument or monuments, recovered, rehabilitated, restored, re-established or otherwise effected and mentioned in the foregoing Corner Record.

Date survey was completed February 25, 1991
Date Corner Record filed June 3, 1990



Accepted for filing on this 3rd day of June at 9:00 AM 1991 in the office of the County Recorder, Eureka County, State of Nevada.

136796

Michael Rebaleati
County Recorder

BOOK 223 PAGE 033

T 36 N, R 49 E, Sec.

By _____