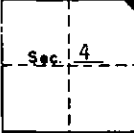



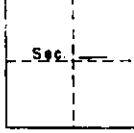





136797

## CORNER RECORD

Filed as required by Statutes of Nevada, 1969, Chapter 366.

Sheet 3 of 7 sheets.Sec. 4 Twp. 35N Range 49E, Mt. Diablo PM.County of Eureka, State of Nevada.

SYMBOLS	SYMBOLS
 <p>  Official corner found.   Corner found, authentically doubtful.   Corner searched for and not found. </p>	 <p>  Official corner found.   Corner found, authentically doubtful.   Corner searched for and not found. </p>
<p>DESCRIPTION OF CORNER MONUMENT</p> <p>Found a 8" x 12" rock 10" above ground. Fnd 3 notches on SW edge and 4 notches on parts of 2 C on NE edge of rock. Not very distinguishable.</p>	<p>DESCRIPTION OF CORNER MONUMENT</p>
<p>DESCRIPTION OF BEARING TREES, MOUND OF STONE, ETC.</p> <p>Found a 3 ft. rock mound (dia.) 0.5 ft. high on south edge of rock. Fnd a 2" dia. iron pipe with a 2 1/2" x 3" brass plate 6.0 ft. south of rock marked</p> <p style="text-align: center;">A.M.C.C. T. 35 N. R. 49 E. S. 4 S. 3 1989 R.S. 3144</p>	<p>DESCRIPTION OF BEARING TREES, MOUND OF STONE, ETC.</p>
<p>DESCRIPTION OF LOCATION TO ENABLE RECOVERY BY OTHERS.</p>	<p>DESCRIPTION OF LOCATION TO ENABLE RECOVERY BY OTHERS.</p>

## SURVEYOR'S CERTIFICATE.

I, William F. MuellerRegistered Land Surveyor No. 3535 in the State of Nevada do hereby certify that the foregoing is a true, complete and accurate representation of the monument or monuments, recovered, rehabilitated, restored, re-established or otherwise effected and mentioned in the foregoing Corner Record.Date survey was completed February 25, 1991Date Corner Record filed June 3, 1990

Registered Land Surveyor.

Accepted for filing on this 3<sup>rd</sup> day of June at 9:00 AM, 1991  
in the office of the County Recorder Eureka County,  
State of Nevada.

136797

Michael Rebaleati  
County Recorder

BOOK 223 PAGE 34

T 35 N, R 49 E, Sec.