







Filed as required by Statutes of Nevada, 1969, Chapter 366.

Sheet 4 of 7 sheets.Sec. 15 Twp. 36N Range 49E, Mt. Diablo PM.County of Eureka, State of Nevada.


SYMBOLS		SYMBOLS	
	Official corner found.		Official corner found.
	Corner found, authentically doubtful.		Corner found, authentically doubtful.
	Corner searched for and not found.		Corner searched for and not found.

Sec. 15

DESCRIPTION OF CORNER MONUMENT

Find a 2" dia. iron pipe with a 3" dia. alum. cap 3" above rock a 2½ ft. dia. rock mound. The rock mound is 0.5 ft. above ground. Cap is marked as below:

DESCRIPTION OF BEARING TREES, MOUND OF STONE, ETC.



PAUL N. SCHERBEL R.L.S. 3605 BIG PINEY, WYO.
1988

DESCRIPTION OF LOCATION TO ENABLE RECOVERY BY OTHERS.

A easterly-westerly fence is north 4.7 ft. A southerly fence is west 5.6 ft. A road (NE'ly-SW'ly) is East 500 ft.

Sec. 15

DESCRIPTION OF CORNER MONUMENT

Set a 2" dia. iron pipe 24" long 18" in the ground with a ¾" dia. alum. cap as below:

Set by single proportion

DESCRIPTION OF BEARING TREES, MOUND OF STONE, ETC.

P.L.S. 3535
T.36N R.49E

1/4 S.15
S.22
1990

DESCRIPTION OF LOCATION TO ENABLE RECOVERY BY OTHERS.

Set a full steel fence post north 2.0 ft. of the monument.

Sec. 15

DESCRIPTION OF CORNER MONUMENT

Set a 2" dia. iron pipe 24" long 19" in the ground with a ¾" alum. cap marked as below:

Set by double proportion:

DESCRIPTION OF BEARING TREES, MOUND OF STONE, ETC.

R.L.S. 3535
T.36N. R.49E.

S.15 S.14
S.22 S.23
1990

DESCRIPTION OF LOCATION TO ENABLE RECOVERY BY OTHERS.

Set a full steel fence post north 1.0 ft. of the monument.

Sec. 15

DESCRIPTION OF CORNER MONUMENT

Set a 2" dia. iron pipe 24" long 20" in the ground with a ¾" dia. alum. cap marked as below:

Set by single proportion:

DESCRIPTION OF BEARING TREES, MOUND OF STONE, ETC.

P.L.S. 3535
T.36N. R.49E.

1/4 S.15 S.14
1990

DESCRIPTION OF LOCATION TO ENABLE RECOVERY BY OTHERS.

Set a full steel fence post north 1.0 ft. of the monument.

SURVEYOR'S CERTIFICATE.

I, William A. Mueller, Registered Land Surveyor No. 3535 in the State of Nevada do hereby certify that the foregoing is a true, complete and accurate representation of the monument, or monuments, recovered, rehabilitated, restored, re-established or otherwise effected and mentioned in the foregoing Corner Record.

Date survey was completed February 25, 1991Date Corner Record filed June 3, 1990

William A. Mueller
Registered Land Surveyor
No. 3535

Accepted for filing on this 3rd day of June at 9:00 Am, 1991
in the office of the County Recorder Eureka County,
State of Nevada. **136798**

Michael Rebaleati
County Recorder