
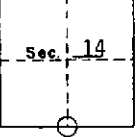






136799

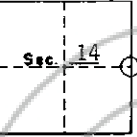
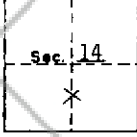




## CORNER RECORD

Filed as required by Statutes of Nevada, 1969, Chapter 366.

Sheet 5 of 7 sheets.Sec. 14 Twp. 36N Range 49E Mt. Diablo PM.County of Eureka State of Nevada.

SYMBOLS	SYMBOLS
 <p>Official corner found.</p>	 <p>Official corner found.</p>
 <p>Corner found, authenticity doubtful.</p>	 <p>Corner found, authenticity doubtful.</p>
 <p>Corner searched for and not found.</p>	 <p>Corner searched for and not found.</p>
<p>DESCRIPTION OF CORNER MONUMENT</p> <p>Fnd. a 2" dia. iron pipe 9½" above ground with a ¾" dia. brass cap marked as below:</p>	<p>DESCRIPTION OF CORNER MONUMENT</p> <p>Set a 2" dia. iron pipe 22½" long 19" in the ground with a ¾" dia. alum. cap marked as below:</p>
<p>DESCRIPTION OF BEARING TREES, MOUND OF STONE, ETC.</p> <p>A stone mound inside a 28" dia. tire and 18" above the ground is on the west edge of monument.</p>	<p>DESCRIPTION OF BEARING TREES, MOUND OF STONE, ETC.</p> <p>R.L.S. 3535 T.36N. R.49E.</p>
<p>DESCRIPTION OF LOCATION TO ENABLE RECOVERY BY OTHERS.</p> <p>PAUL N. SCHERBEL R.L.S. 6805 BIG PINEY, WYO. S. 14 S. 13 S. 23 S. 24 1988</p>	<p>DESCRIPTION OF LOCATION TO ENABLE RECOVERY BY OTHERS.</p> <p>1/4 S. 14 S. 23 1990</p>
<p>DESCRIPTION OF LOCATION TO ENABLE RECOVERY BY OTHERS.</p> <p>Set a full steel fence post north 2.0 ft. of the monument.</p>	<p>DESCRIPTION OF LOCATION TO ENABLE RECOVERY BY OTHERS.</p> <p>Set a full steel fence post north 2.0 ft. of the monument.</p>

SYMBOLS	SYMBOLS
 <p>Official corner found.</p>	 <p>Official corner found.</p>
 <p>Corner found, authenticity doubtful.</p>	 <p>Corner found, authenticity doubtful.</p>
 <p>Corner searched for and not found.</p>	 <p>Corner searched for and not found.</p>
<p>DESCRIPTION OF CORNER MONUMENT</p> <p>Set a 2" dia. iron pipe 23¾" long, 20½" in the ground with a ¾" dia. alum. cap marked as below:</p>	<p>DESCRIPTION OF CORNER MONUMENT</p> <p>Set a 2" dia. iron pipe 21" long, 18" in the ground with a ¾" dia. alum. cap marked as below:</p>
<p>DESCRIPTION OF BEARING TREES, MOUND OF STONE, ETC.</p> <p>P.L.S. 3535 T.36N. R.49E.</p>	<p>DESCRIPTION OF BEARING TREES, MOUND OF STONE, ETC.</p> <p>R.L.S. 3535</p>
<p>DESCRIPTION OF LOCATION TO ENABLE RECOVERY BY OTHERS.</p> <p>1/4 S. 14 S. 13 1990</p>	<p>DESCRIPTION OF LOCATION TO ENABLE RECOVERY BY OTHERS.</p> <p>S. 1/16 S. 14 C 1990</p>
<p>DESCRIPTION OF LOCATION TO ENABLE RECOVERY BY OTHERS.</p> <p>Set a full steel fence post south 2.0 ft. of the monument.</p>	<p>DESCRIPTION OF LOCATION TO ENABLE RECOVERY BY OTHERS.</p> <p>Set a full steel fence post south 2.0 ft. of the monument.</p>

## SURVEYOR'S CERTIFICATE.

I, William F. Mueller, Registered Land Surveyor, No. 3535,  
the State of Nevada do hereby certify that the foregoing is a true, complete and accurate representation of the monument or monuments, recovered, rehabilitated, restored, re-established or otherwise effected and mentioned in the foregoing Corner Record.

Date survey was completed February 25, 1991  
Date Corner Record filed June 3, 1990

William F. Mueller  
Registered Land Surveyor No. 3535

Accepted for filing on this 3<sup>rd</sup> day of June at 9:00 AM, 1991  
in the office of the County Recorder, Eureka County,  
State of Nevada.

136799

Michael Rebaleati  
County Recorder

T 36 N, R 49 E, Sec. 14 BOOK 223 PAGE 36 By \_\_\_\_\_