













136800

CORNER RECORD

Filed as required by Statutes of Nevada, 1969, Chapter 366.

Sheet 6 of 7 sheets.Sec. 14 Twp. 36N Range 49E, Mt. Diablo PM.County of Eureka, State of Nevada.

SYMBOLS	SYMBOLS
 Official corner found.  Corner found, authentically doubtful.  Corner searched for and not found.	 Official corner found.  Corner found, authentically doubtful.  Corner searched for and not found.
<p>DESCRIPTION OF CORNER MONUMENT</p> <p>Set a 2" dia. iron pipe 21" long, 18" in the ground with a 3 1/4" dia. alum. cap marked as below:</p>	<p>DESCRIPTION OF CORNER MONUMENT</p> <p>Set a 2" dia. iron pipe 18" long, 13" in the ground with a 3 1/4" dia. alum. cap marked as below:</p>
<p>DESCRIPTION OF BEARING TREES, MOUND OF STONE, ETC.</p> <p>R.L.S. 3535 T.36N. R.49E.</p> <p>G. 1/4 S. 14</p> <p>1990</p>	<p>DESCRIPTION OF BEARING TREES, MOUND OF STONE, ETC.</p> <p>R.L.S. 3535</p> <p>N.E. 1/16 S. 14</p> <p>1990</p>
<p>DESCRIPTION OF LOCATION TO ENABLE RECOVERY BY OTHERS.</p> <p>Set a full steel fence post north 2.0 ft. of the monument.</p>	<p>DESCRIPTION OF LOCATION TO ENABLE RECOVERY BY OTHERS.</p> <p>Set a full steel fence post west 2.0 ft. of the monument.</p>

SYMBOLS	SYMBOLS
 Official corner found.  Corner found, authentically doubtful.  Corner searched for and not found.	 Official corner found.  Corner found, authentically doubtful.  Corner searched for and not found.
<p>DESCRIPTION OF CORNER MONUMENT</p> <p>Set a 2" dia. iron pipe 24" long, 19" in the ground with a 3 1/4" dia. alum. cap marked as below:</p>	<p>DESCRIPTION OF CORNER MONUMENT</p> <p>Set a 2" dia. iron pipe 24" long, 20" in the ground with a 3 1/4" dia. alum. cap marked as below:</p>
<p>DESCRIPTION OF BEARING TREES, MOUND OF STONE, ETC.</p> <p>R.L.S. 3535</p> <p>C</p> <p>N. 1/16 S. 14</p> <p>C</p> <p>1990</p>	<p>DESCRIPTION OF BEARING TREES, MOUND OF STONE, ETC.</p> <p>R.L.S. 3535</p> <p>N.W. 1/16 S. 14</p> <p>1990</p>
<p>DESCRIPTION OF LOCATION TO ENABLE RECOVERY BY OTHERS.</p> <p>Set a full steel fence post south 1.0 ft. of the monument.</p>	<p>DESCRIPTION OF LOCATION TO ENABLE RECOVERY BY OTHERS.</p> <p>Set a full steel fence post north 1.0 ft. of the monument.</p>

SURVEYOR'S CERTIFICATE.

I, William F. Mueller, Registered Land Surveyor No. 3535, in the State of Nevada do hereby certify that the foregoing is a true, complete and accurate representation of the monument or monuments, recovered, rehabilitated, restored, re-established or otherwise effected and mentioned in the foregoing Corner Record.

Date survey was completed February 25, 1991
 Date Corner Record filed June 3, 1990

Registered Land Surveyor

Accepted for filing on this 3rd day of June at 9:00 AM 19 91
 in the office of the County Recorder Eureka County,
 State of Nevada.

136800

Michael Rebalcati
 County Recorder

BOOK 223 PAGE 037

T 36 N, R 49 E, Sec. 14

By _____