

136859

BOOK 223 PAGE 117
OFFICIAL RECORDS
RECORDED AT THE REQUEST OFNewmont Exploration
91 JUN 11 P221
LimitedEUREKA COUNTY, NEVADA
M.N. REPALEATH RECORDER
FILE NO. 136859 FEES 6.25

CERTIFICATE OF LOCATION - NEVADA

THE UNDERSIGNED, hereby certifies that NEWMONT EXPLORATION LIMITED, by its Agent, the undersigned, does hereby locate the HOT SPRING 1 Lode Mining Claim on this 1st day of April, 1991, situated in the Unknown Mining District, Eureka County, Nevada.

Said Claim is located in the NW(SW) (Quarter) Section(s) 36(25), Township 30 North, Range 48 East, Mt. Diablo Mer., and is more particularly described as follows, to wit:

Beginning at the northeast corner post No. 1,

Thence, <u>750</u> feet in a <u>south</u> direction to Post No. 2, marked - <u>HOT SPRING 1 -2</u>
Thence, <u>750</u> feet in a <u>south</u> direction to Post No. 3, marked - <u>HOT SPRING 1 -3</u>
Thence, <u>300</u> feet in a <u>west</u> direction to Post No. 4, marked - <u>HOT SPRING 1 -4</u>
Thence, <u>750</u> feet in a <u>north</u> direction to Post No. 5, marked - <u>HOT SPRING 1 -5</u>
Thence, <u>750</u> feet in a <u>north</u> direction to Post No. 6, marked - <u>HOT SPRING 1 -6</u>
Thence, <u>300</u> feet in a <u>east</u> direction to Post No. 1, marked - <u>HOT SPRING 1 -1</u>

the point of beginning and all monuments being Wood Posts

The number of linear feet claimed in length along the course of the vein from the point of discovery is 1490 feet in a north direction and 10 feet in a south direction, together with 150 feet on each side of the center of the vein or lode for the entire length of the claim.

The general course of the vein or lode is north and south

To tie this Claim to the Public Survey, begin at the Southwest corner, Section 36, Township 30 N., Range 48 E., Mt. Diablo Mer., and bear north, 5290 feet and east, 300 feet to the northeast corner of this Claim.

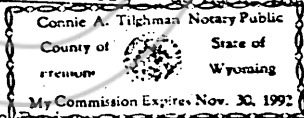
The work of location consisted of making the maps as provided in NRS 517.040.
Dated April 15 A.D., 1991, and filed in duplicate.

NEWMONT EXPLORATION LIMITED
P.O. Box 669
Carlin, Nevada 89822

By: Richard D. InbergIts Agent
-Locator-

STATE OF WYOMING
COUNTY OF FREMONT) SS

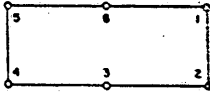
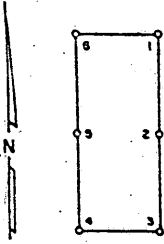
Sworn to and acknowledged before me this 15th day of April, 1991,
by Richard D. Inberg As Agent for Newmont Exploration Limited.



Connie A. Tilghman
Notary Public

My Commission Expires:

November 30, 1992



BOOK 223 PAGE 118
OFFICIAL RECORDS
RECORDED AT THE REQUEST OF
Newmont Exploration
91 JUN 11 P222
Limited

EUREKA COUNTY, NEVADA
M.N. REBELEATI, RECORDER
FILE NO. FEES 6 21

135860

136860

CERTIFICATE OF LOCATION - NEVADA

THE UNDERSIGNED, hereby certifies that NEWMONT EXPLORATION LIMITED, by its Agent, the undersigned, does hereby locate the HOT SPRING 2 Lode Mining Claim on this 1st day of April, 1991, situated in the Unknown Mining District, Eureka County, Nevada.

Said Claim is located in the NW(SW) (Quarter) Section(s) 36(25), Township 30 North, Range 48 East, Mt. Diablo Mer., and is more particularly described as follows, to wit:

Beginning at the northeast corner post No. 1,

Thence, 750 feet in a south direction to Post No. 2, marked - HOT SPRING 2 -2
Thence, 750 feet in a south direction to Post No. 3, marked - HOT SPRING 2 -3
Thence, 600 feet in a west direction to Post No. 4, marked - HOT SPRING 2 -4
Thence, 750 feet in a north direction to Post No. 5, marked - HOT SPRING 2 -5
Thence, 750 feet in a north direction to Post No. 6, marked - HOT SPRING 2 -6
Thence, 600 feet in a east direction to Post No. 1, marked - HOT SPRING 2 -1

the point of beginning and all monuments being Wood Posts.

The number of linear feet claimed in length along the course of the vein from the point of discovery is 1490 feet in a north direction and 10 feet in a south direction, together with 300 feet on each side of the center of the vein or lode for the entire length of the claim.

The general course of the vein or lode is north and south.

To tie this Claim to the Public Survey, begin at the Southwest corner, Section 36, Township 30 N., Range 48 E., Mt. Diablo Mer., and bear north, 5290 feet and east, 900 feet to the northeast corner of this Claim.

The work of location consisted of making the maps as provided in NRS 517.040. Dated April 15 A.D., 1991, and filed in duplicate.

NEWMONT EXPLORATION LIMITED
P.O. Box 669
Carlin, Nevada 89822

By: Richard D. Inberg

Its Agent
-Locator-

STATE OF WYOMING)
COUNTY OF FREMONT) SS

Sworn to and acknowledged before me this 15th day of April, 1991, by Richard D. Inberg, as Agent for Newmont Exploration Limited.

Connie A. Tilghman Notary Public

County of Fremont

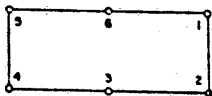
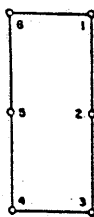
State of Wyoming

My Commission Expires Nov. 30, 1992

My Commission Expires:

November 30, 1992

N



136861

BOOK 223 PAGE 119
OFFICIAL RECORDS
RECORDED AT THE REQUEST OF

Newmont Exploration
91 JAN 11 P222
Limited

EUREKA COUNTY, NEVADA
M.M. REBALD, RECORDER
FILE NO. 136861
FEES \$6.25

CERTIFICATE OF LOCATION - NEVADA

THE UNDERSIGNED, hereby certifies that NEWMONT EXPLORATION LIMITED, by its Agent, the undersigned, does hereby locate the HOT SPRING 3 Lode Mining Claim on this 1st day of April, 1991, situated in the Unknown Mining District, Eureka County, Nevada.

Said Claim is located in the NW(SW) (Quarter) Section(s) 36(25), Township 30 North, Range 48 East, Mt. Diablo Mer., and is more particularly described as follows, to wit:

Beginning at the northeast corner post No. 1,

Thence, 750 feet in a south direction to Post No. 2, marked - HOT SPRING 3 -2
Thence, 750 feet in a south direction to Post No. 3, marked - HOT SPRING 3 -3
Thence, 600 feet in a west direction to Post No. 4, marked - HOT SPRING 3 -4
Thence, 750 feet in a north direction to Post No. 5, marked - HOT SPRING 3 -5
Thence, 750 feet in a north direction to Post No. 6, marked - HOT SPRING 3 -6
Thence, 600 feet in a east direction to Post No. 1, marked - HOT SPRING 3 -1

the point of beginning and all monuments being Wood Posts.

The number of linear feet claimed in length along the course of the vein from the point of discovery is 1490 feet in a north direction and 10 feet in a south direction, together with 300 feet on each side of the center of the vein or lode for the entire length of the claim.

The general course of the vein or lode is north and south.

To tie this Claim to the Public Survey, begin at the Southwest corner, Section 36, Township 30 N., Range 48 E., Mt. Diablo Mer., and bear north, 5290 feet and east, 1500 feet to the northeast corner of this Claim.

The work of location consisted of making the maps as provided in NRS 517.040. Dated April 15 A.D., 1991, and filed in duplicate.

NEWMONT EXPLORATION LIMITED
P.O. Box 669
Carlin, Nevada 89822

By:

Richard D. Inberg
Its Agent
-Locator-

STATE OF WYOMING)
COUNTY OF FREMONT) SS

Sworn to and acknowledged before me this 15th day of April, 1991, by Richard D. Inberg, as Agent for Newmont Exploration Limited.

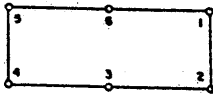
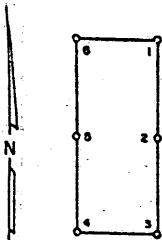
Connie A. Tishman, Notary Public
County of Fremont State of Wyoming

Connie A. Tishman
Notary Public

My Commission Expires Nov. 30, 1992

My Commission Expires:

November 30, 1992



136862

BOOK 223 PAGE 120
OFFICIAL RECORDS
RECORDED AT THE REQUEST OF

Newmont Exploration
91 JUN 11 P222
limited

EUREKA COUNTY, NEVADA
M.N. REALEATH RECORDER
FILE NO. 136862
FEES \$25

CERTIFICATE OF LOCATION - NEVADA

THE UNDERSIGNED, hereby certifies that NEWMONT EXPLORATION LIMITED, by its Agent, the undersigned, does hereby locate the HOT SPRING 4 Lode Mining Claim on this 1st day of April, 1991, situated in the Unknown Mining District, Eureka County, Nevada.

Said Claim is located in the NW(SW) (Quarter) Section(s) 36(25), Township 30 North, Range 48 East, Mt. Diablo Mer., and is more particularly described as follows, to wit:

Beginning at the northeast corner post No. 1,

Thence, 750 feet in a south direction to Post No. 2, marked - HOT SPRING 4 -2
Thence, 750 feet in a south direction to Post No. 3, marked - HOT SPRING 4 -3
Thence, 600 feet in a west direction to Post No. 4, marked - HOT SPRING 4 -4
Thence, 750 feet in a north direction to Post No. 5, marked - HOT SPRING 4 -5
Thence, 750 feet in a north direction to Post No. 6, marked - HOT SPRING 4 -6
Thence, 600 feet in a east direction to Post No. 1, marked - HOT SPRING 4 -1

the point of beginning and all monuments being Wood Posts.

The number of linear feet claimed in length along the course of the vein from the point of discovery is 1490 feet in a north direction and 10 feet in a south direction, together with 200 feet on each side of the center of the vein or lode for the entire length of the claim.

The general course of the vein or lode is north and south.

To tie this Claim to the Public Survey, begin at the Southwest corner, Section 36, Township 30 N., Range 48 E., Mt. Diablo Mer., and bear north, 5290 feet and east, 2100 feet to the northeast corner of this Claim.


The work of location consisted of making the maps as provided in NRS 517.040.
Dated April 15 A.D., 1991, and filed in duplicate.

NEWMONT EXPLORATION LIMITED
P.O. Box 669
Carlin, Nevada 89827

By: Richard D. Inberg
Its Agent
-Locator-

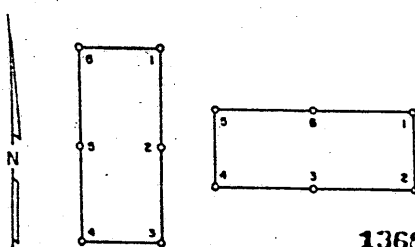
STATE OF WYOMING)
COUNTY OF FREMONT) SS

Sworn to and acknowledged before me this 15th day of April, 1991, by Richard D. Inberg as Agent for Newmont Exploration Limited.



Connie A. Tilghman
Notary Public

My Commission Expires
November 30, 1992



136863

BOOK 223 PAGE 121
 OFFICIAL RECORD
 RECORDED AT THE REQUEST OF
 Newmont Exploration
 91 JUN 11 P222
 Limited
 EUREKA COUNTY, NEVADA
 M.M. REGALATI, RECORDER
 FILE 136863 FEE \$6.25

CERTIFICATE OF LOCATION - NEVADA

THE UNDERSIGNED, hereby certifies that NEWMONT EXPLORATION LIMITED, by its Agent, the undersigned, does hereby locate the HOT SPRING 5 Lode Mining Claim on this 1st day of April, 1991, situated in the Unknown Mining District, Eureka County, Nevada.

Said Claim is located in the NE(NW)(SE)(SW) (Quarter) Section(s) 36(36)(25)(25), Township 30 North, Range 48 East, Mt. Diablo Mer., and is more particularly described as follows, to wit:

Beginning at the northeast corner post No. 1,

- Thence, 750 feet in a south direction to Post No. 2, marked - HOT SPRING 5 -2
- Thence, 750 feet in a south direction to Post No. 3, marked - HOT SPRING 5 -3
- Thence, 600 feet in a west direction to Post No. 4, marked - HOT SPRING 5 -4
- Thence, 750 feet in a north direction to Post No. 5, marked - HOT SPRING 5 -5
- Thence, 750 feet in a north direction to Post No. 6, marked - HOT SPRING 5 -6
- Thence, 600 feet in a east direction to Post No. 1, marked - HOT SPRING 5 -1

the point of beginning and all monuments being Wood Posts.

The number of linear feet claimed in length along the course of the vein from the point of discovery is 1490 feet in a north direction and 10 feet in a south direction, together with 300 feet on each side of the center of the vein or lode for the entire length of the claim.

The general course of the vein or lode is north and south.

To tie this Claim to the Public Survey, begin at the Southwest corner, Section 36, Township 30 N., Range 48 E., Mt. Diablo Mer., and bear north, 5290 feet and east, 2700 feet to the northeast corner of this Claim.

The work of location consisted of making the maps as provided in NRS 517.040.
 Dated April 15 A.D., 1991, and filed in duplicate.

NEWMONT EXPLORATION LIMITED
 P.O. Box 669
 Carlin, Nevada 89822

By: Richard D. Inberg
 Its Agent
 -Locator-

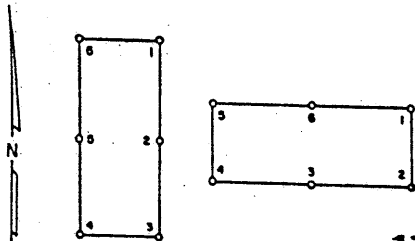
STATE OF WYOMING)
 COUNTY OF FREMONT) SS

Sworn to and acknowledged before me this 15th day of April, 1991, by Richard D. Inberg as Agent for Newmont Exploration Limited.

Connie A. Tilghman Notary Public
 County of Fremont State of Wyoming
 My Commission Expires Nov. 30, 1992

Connie A. Tilghman
 Notary Public

My Commission Expires
November 30, 1992



136864

BOOK 223 PAGE 122
 OFFICIAL RECORDS
 RECORDED AT THE REQUEST OF
 Newmont Exploration
 91 JUN 11 P223
 Limited
 EUREKA COUNTY, NEVADA
 M.N. REBALEATI, RECORDER
 FILE NO. 136864
 FEES 6/25

CERTIFICATE OF LOCATION - NEVADA

THE UNDERSIGNED, hereby certifies that NEWMONT EXPLORATION LIMITED, by its Agent, the undersigned, does hereby locate the HOT SPRING 6 Lode Mining Claim on this 1st day of April, 1991, situated in the Unknown Mining District, Eureka County, Nevada.

Said Claim is located in the NE(SE) (Quarter) Section(s) 36(25) Township 30 North, Range 48 East, Mt. Diablo Mer., and is more particularly described as follows, to wit:

Beginning at the northeast corner post No. 1,

Thence, 750 feet in a south direction to Post No. 2, marked - HOT SPRING 6 -2
 Thence, 750 feet in a south direction to Post No. 3, marked - HOT SPRING 6 -3
 Thence, 600 feet in a west direction to Post No. 4, marked - HOT SPRING 6 -4
 Thence, 750 feet in a north direction to Post No. 5, marked - HOT SPRING 6 -5
 Thence, 750 feet in a north direction to Post No. 6, marked - HOT SPRING 6 -6
 Thence, 600 feet in a east direction to Post No. 1, marked - HOT SPRING 6 -1

the point of beginning and all monuments being Wood Posts.

The number of linear feet claimed in length along the course of the vein from the point of discovery is 1490 feet in a north direction and 10 feet in a south direction, together with 300 feet on each side of the center of the vein or lode for the entire length of the claim.

The general course of the vein or lode is north and south.

To tie this Claim to the Public Survey, begin at the Southwest corner, Section 36, Township 30 N., Range 48 E., Mt. Diablo Mer., and bear north, 5290 feet and east, 3300 feet to the northeast corner of this Claim.

The work of location consisted of making the maps as provided in NRS 517.040. Dated April 15 A.D., 1991, and filed in duplicate.

NEWMONT EXPLORATION LIMITED
 P.O. Box 669
 Carlin, Nevada 89822
 By: Richard D. Inberg
 Its Agent
 -Locator-

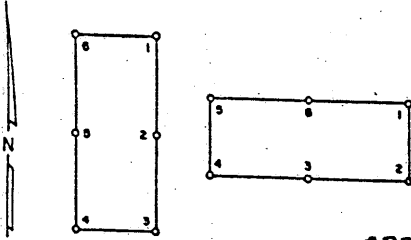
STATE OF WYOMING)
 COUNTY OF FREMONT) SS

Sworn to and acknowledged before me this 15th day of April, 1991, by Richard D. Inberg as Agent for Newmont Exploration Limited.

Connie A. Titchman Notary Public
 County of FREMONT State of Wyoming
 My Commission Expires Nov. 30, 1992

Connie A. Titchman
 Notary Public

My Commission Expires
November 30, 1992



136865

BOOK 223 PAGE 123
 OFFICIAL RECORDS
 RECORDED AT THE REQUEST OF
Newmont Exploration
 91 JUN 11 P223
limited
 EUREKA COUNTY, NEVADA
 M.N. REBALEATI, RECORDER
 FILE NO. 136865
 FEES 6 25

CERTIFICATE OF LOCATION - NEVADA

THE UNDERSIGNED, hereby certifies that NEWMONT EXPLORATION LIMITED, by its Agent, the undersigned, does hereby locate the HOT SPRING 7 Lode Mining Claim on this 1st day of April, 1991, situated in the Unknown Mining District, Eureka County, Nevada.

Said Claim is located in the NE(SE) (Quarter) Section(s) 36(25) Township 30 North, Range 48 East, Mt. Diablo Mer., and is more particularly described as follows, to wit:

Beginning at the northeast corner post No. 1,

Thence, 750 feet in a south direction to Post No. 2, marked - HOT SPRING 7 -2
 Thence, 750 feet in a south direction to Post No. 3, marked - HOT SPRING 7 -3
 Thence, 600 feet in a west direction to Post No. 4, marked - HOT SPRING 7 -4
 Thence, 750 feet in a north direction to Post No. 5, marked - HOT SPRING 7 -5
 Thence, 750 feet in a north direction to Post No. 6, marked - HOT SPRING 7 -6
 Thence, 600 feet in a east direction to Post No. 1, marked - HOT SPRING 7 -1

the point of beginning and all monuments being Wood Posts.

The number of linear feet claimed in length along the course of the vein from the point of discovery is 1490 feet in a north direction and 10 feet in a south direction, together with 300 feet on each side of the center of the vein or lode for the entire length of the claim.

The general course of the vein or lode is north and south.

To tie this Claim to the Public Survey, begin at the Southwest corner, Section 36, Township 30 N., Range 48 E., Mt. Diablo Mer., and bear north, 5290 feet and east, 3900 feet to the northeast corner of this Claim.

The work of location consisted of making the maps as provided in NRS 517.040. Dated April 15 A.D., 1991, and filed in duplicate.

NEWMONT EXPLORATION LIMITED
 P.O. Box 669
 Carlin, Nevada 89822
 By: Richard D. Inberg
 its Agent
 -Locator-

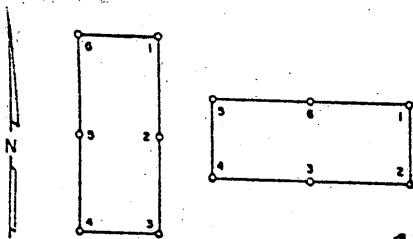
STATE OF WYOMING)
 COUNTY OF FREMONT) SS

Sworn to and acknowledged before me this 15th day of April, 1991, by Richard D. Inberg as Agent for Newmont Exploration Limited.

Connie A. Tighman Notary Public
 County of Fremont State of Wyoming
 My Commission Expires Nov. 30, 1992

Connie A. Tighman
 Notary Public

My Commission Expires November 30, 1992



136866

BOOK 223 PAGE 124
 OFFICIAL RECORDS
 RECORDED AT THE REQUEST OF
 Newmont Exploration
 91 JUN 11 P223
 Limited
 EUREKA COUNTY, NEVADA
 M. N. REBALEATI, RECORDER
 FILE NO. 136866
 FEES \$ 25

CERTIFICATE OF LOCATION - NEVADA

THE UNDERSIGNED, hereby certifies that NEWMONT EXPLORATION LIMITED, by its Agent, the undersigned, does hereby locate the HOT SPRING 8 Lode Mining Claim on this 1st day of April, 1991, situated in the Unknown Mining District, Eureka County, Nevada.

Said Claim is located in the NW(SW) (Quarter) Section(s) 36(36), Township 30 North, Range 48 East, Mt. Diablo Mer., and is more particularly described as follows, to wit:

Beginning at the northeast corner post No. 1,

Thence, <u>750</u> feet in a <u>south</u> direction to Post No. 2, marked - <u>HOT SPRING 8</u> -2
Thence, <u>750</u> feet in a <u>south</u> direction to Post No. 3, marked - <u>HOT SPRING 8</u> -3
Thence, <u>300</u> feet in a <u>west</u> direction to Post No. 4, marked - <u>HOT SPRING 8</u> -4
Thence, <u>750</u> feet in a <u>north</u> direction to Post No. 5, marked - <u>HOT SPRING 8</u> -5
Thence, <u>750</u> feet in a <u>north</u> direction to Post No. 6, marked - <u>HOT SPRING 8</u> -6
Thence, <u>300</u> feet in a <u>east</u> direction to Post No. 1, marked - <u>HOT SPRING 8</u> -1

the point of beginning and all monuments being Wood Posts.

The number of linear feet claimed in length along the course of the vein from the point of discovery is 1490 feet in a north direction and 10 feet in a south direction, together with 150 feet on each side of the center of the vein or lode for the entire length of the claim.

The general course of the vein or lode is north and south.

To tie this Claim to the Public Survey, begin at the Southwest corner, Section 36, Township 30 N., Range 48 E., Mt. Diablo Mer., and bear north, 3790 feet and east, 300 feet to the northeast corner of this Claim.

The work of location consisted of making the maps as provided in NRS 517.040. Dated April 15 A.D., 1991, and filed in duplicate.

NEWMONT EXPLORATION LIMITED
 P.O. Box 669
 Carlin, Nevada 89822

By:

Richard D. Inberg
 Its Agent
 -Locator-

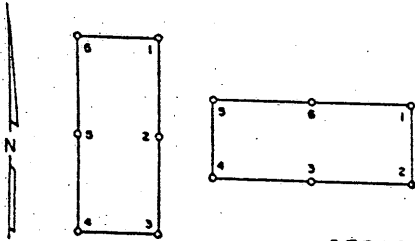
STATE OF WYOMING)
 COUNTY OF FREMONT) SS

Sworn to and acknowledged before me this 15th day of April, 1991, by Richard D. Inberg as Agent for Newmont Exploration Limited.

Connie A. Tilghman Notary Public
 County of Fremont State of Wyoming
 My Commission Expires Nov. 30, 1992

Connie A. Tilghman
 Notary Public

November 30, 1992



BOOK 223 PAGE 125
 OFFICIAL RECORDS
 RECORDED AT THE REQUEST OF
 Newmont Exploration
 91 JUN 11 P223
 Limited

EUREKA COUNTY, NEVADA
 M.N. REBALANCE RECORDED
 FILE NO. FEES 6.25

136867

136867

CERTIFICATE OF LOCATION - NEVADA

THE UNDERSIGNED, hereby certifies that NEWMONT EXPLORATION LIMITED, by its Agent, the undersigned, does hereby locate the HOT SPRING 9 Lode Mining Claim on this 1st day of April, 1991, situated in the Unknown Mining District, Eureka County, Nevada.

Said Claim is located in the SW (Quarter) Section(s) 36 Township 30 North, Range 48 East, Mt. Diablo Mer. and is more particularly described as follows, to wit:

Beginning at the northeast corner post No. 1,

Thence, <u>750</u> feet in a <u>south</u> direction to Post No. 2, marked - <u>HOT SPRING 9</u> -2
Thence, <u>750</u> feet in a <u>south</u> direction to Post No. 3, marked - <u>HOT SPRING 9</u> -3
Thence, <u>300</u> feet in a <u>west</u> direction to Post No. 4, marked - <u>HOT SPRING 9</u> -4
Thence, <u>750</u> feet in a <u>north</u> direction to Post No. 5, marked - <u>HOT SPRING 9</u> -5
Thence, <u>750</u> feet in a <u>north</u> direction to Post No. 6, marked - <u>HOT SPRING 9</u> -6
Thence, <u>300</u> feet in a <u>east</u> direction to Post No. 1, marked - <u>HOT SPRING 9</u> -1

the point of beginning and all monuments being Wood Posts

The number of linear feet claimed in length along the course of the vein from the point of discovery is 10 feet in a north direction and 1490 feet in a south direction, together with 150 feet on each side of the center of the vein or lode for the entire length of the claim.

The general course of the vein or lode is north and south.

To tie this Claim to the Public Survey, begin at the Southwest corner, Section 36, Township 30 N., Range 48 E., Mt. Diablo Mer., and bear north, 2290 feet and east, 300 feet to the northeast corner of this Claim.

The work of location consisted of making the maps as provided in NRS 517.040. Dated April 15 A.D., 1991, and filed in duplicate.

NEWMONT EXPLORATION LIMITED
 P.O. Box 669
 Carlin, Nevada 89822

By: Richard D. Inberg
 Its Agent
 -Locator-

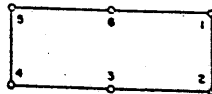
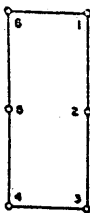
STATE OF WYOMING)
 COUNTY OF FREMONT) SS

Sworn to and acknowledged before me this 15th day of April, 1991, by Richard D. Inberg as Agent for Newmont Exploration Limited.

Connie A. Tilghman Notary Public
 County of Fremont State of Wyoming
 My Commission Expires Nov. 30, 1992

Connie A. Tilghman
 Notary Public

November 30, 1992



BOOK 223 PAGE 126
OFFICE OF THE COUNTY CLERK
RECORDED AT THE REQUEST OF
Newmont Exploration
91 JUN 11 P223
Limited
EUREKA COUNTY, NEVADA
M.N. REBALANCE RECORDER
FILE NO. FEES 6/25

136868

136868

CERTIFICATE OF LOCATION - NEVADA

THE UNDERSIGNED, hereby certifies that NEWMONT EXPLORATION LIMITED, by its Agent, the undersigned, does hereby locate the HOT SPRING 10 Lode Mining Claim on this 1st day of April, 1991, situated in the Unknown Mining District, Eureka County, Nevada.

Said Claim is located in the NW(SW) (Quarter) Section(s) 36(36), Township 30 North, Range 48 East, Mt. Diablo Mer., and is more particularly described as follows, to wit:

Beginning at the northeast corner post No. 1,

- | |
|---|
| Thence, <u>750</u> feet in a <u>south</u> direction to Post No. 2, marked - <u>HOT SPRING 10</u> -2 |
| Thence, <u>750</u> feet in a <u>south</u> direction to Post No. 3, marked - <u>HOT SPRING 10</u> -3 |
| Thence, <u>600</u> feet in a <u>west</u> direction to Post No. 4, marked - <u>HOT SPRING 10</u> -4 |
| Thence, <u>750</u> feet in a <u>north</u> direction to Post No. 5, marked - <u>HOT SPRING 10</u> -5 |
| Thence, <u>750</u> feet in a <u>north</u> direction to Post No. 6, marked - <u>HOT SPRING 10</u> -6 |
| Thence, <u>600</u> feet in a <u>east</u> direction to Post No. 1, marked - <u>HOT SPRING 10</u> -1 |

the point of beginning and all monuments being Wood Posts

The number of linear feet claimed in length along the course of the vein from the point of discovery is 1490 feet in a north direction and 10 feet in a south direction, together with 300 feet on each side of the center of the vein or lode for the entire length of the claim.

The general course of the vein or lode is north and south.

To tie this Claim to the Public Survey, begin at the Southwest corner, Section 36, Township 30 N., Range 48 E., Mt. Diablo Mer., and bear north, 3790 feet and east, 900 feet to the northeast corner of this Claim.

The work of location consisted of making the maps as provided in NRS 517.040. Dated April 15 A.D., 1991, and filed in duplicate.

NEWMONT EXPLORATION LIMITED
P.O. Box 669
Carlin, Nevada 89822

By: Richard D. Inberg
Its Agent
-Locator-

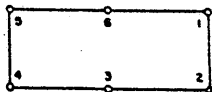
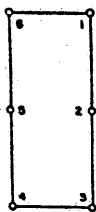
STATE OF WYOMING)
COUNTY OF FREMONT) SS

Sworn to and acknowledged before me this 15th day of April, 1991, by Richard D. Inberg as Agent for Newmont Exploration Limited.

Connie A. Tighman Notary Public
County of Fremont State of Wyoming
My Commission Expires Nov. 30, 1992

Connie A. Tighman
Notary Public

My Commission Expires:
November 30, 1992



BOOK 223 PAGE 127
OFFICIAL RECORDS
RECORDED AT THE REQUEST OF
Newmont Exploration Limited
91 JUN 11 P2 23

EUREKA COUNTY, NEVADA
M.N. REBALEATI, RECORDER
FILE NO. FEES 6/25

136869

136869

CERTIFICATE OF LOCATION - NEVADA

THE UNDERSIGNED, hereby certifies that NEWMONT EXPLORATION LIMITED, by its Agent, the undersigned, does hereby locate the HOT SPRING 11 Lode Mining Claim on this 1st day of April, 1991, situated in the Unknown Mining District, Eureka County, Nevada.

Said Claim is located in the SW (Quarter) Section(s) 36, Township 30 North, Range 48 East, Mt. Diablo Mer., and is more particularly described as follows; to wit:

Beginning at the northeast corner post No. 1,

Thence, <u>750</u> feet in a <u>south</u> direction to Post No. 2, marked - <u>HOT SPRING 11 -2</u>
Thence, <u>750</u> feet in a <u>south</u> direction to Post No. 3, marked - <u>HOT SPRING 11 -3</u>
Thence, <u>600</u> feet in a <u>west</u> direction to Post No. 4, marked - <u>HOT SPRING 11 -4</u>
Thence, <u>750</u> feet in a <u>north</u> direction to Post No. 5, marked - <u>HOT SPRING 11 -5</u>
Thence, <u>750</u> feet in a <u>north</u> direction to Post No. 6, marked - <u>HOT SPRING 11 -6</u>
Thence, <u>600</u> feet in a <u>east</u> direction to Post No. 1, marked - <u>HOT SPRING 11 -1</u>

the point of beginning and all monuments being Wood Posts.

The number of linear feet claimed in length along the course of the vein from the point of discovery is 10 feet in a north direction and 1490 feet in a south direction, together with 300 feet on each side of the center of the vein or lode for the entire length of the claim.

The general course of the vein or lode is north and south.

To tie this Claim to the Public Survey, begin at the Southwest corner, Section 36, Township 30 N., Range 48 E., Mt. Diablo Mer., and bear north, 2290 feet and east, 900 feet to the northeast corner of this Claim.


The work of location consisted of making the maps as provided in NRS 517.040. Dated April 15 A.D., 1991, and filed in duplicate.

NEWMONT EXPLORATION LIMITED
P.O. Box 669
Carlin, Nevada 89822

By: Richard D. Inberg
Its Agent
-Locator-

STATE OF WYOMING)
COUNTY OF FREMONT) SS

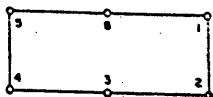
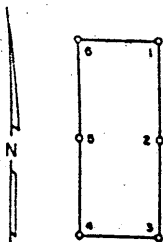
Sworn to and acknowledged before me this 15th day of April, 1991, by Richard D. Inberg as Agent for Newmont Exploration Limited.



Connie A. Tighman
Notary Public

My Commission Expires: Nov. 30, 1992

November 30, 1992



BOOK 223 PAGE 128
OFFICIAL RECORDS
RECORDED AT THE REQUEST OF
Newmont Exploration

91 JUN 11 P223

Limited

EUREKA COUNTY, NEVADA
M.N. REBALEATI, RECORDER -
FILE NO. FEES 6 23

136870

136870

CERTIFICATE OF LOCATION - NEVADA

THE UNDERSIGNED, hereby certifies that NEWMONT EXPLORATION LIMITED, by its Agent, the undersigned, does hereby locate the HOT SPRING 12 Lode Mining Claim on this 1st day of April, 1991, situated in the Unknown Mining District, Eureka County, Nevada.

Said Claim is located in the NW(SW) (Quarter) Section(s) 36(36), Township 30 North, Range 46 East, Mt. Diablo Mer., and is more particularly described as follows, to wit:

Beginning at the northeast corner post No. 1,

Thence, 750 feet in a south direction to Post No. 2, marked - HOT SPRING 12 -2
Thence, 750 feet in a south direction to Post No. 3, marked - HOT SPRING 12 -3
Thence, 600 feet in a west direction to Post No. 4, marked - HOT SPRING 12 -4
Thence, 750 feet in a north direction to Post No. 5, marked - HOT SPRING 12 -5
Thence, 750 feet in a north direction to Post No. 6, marked - HOT SPRING 12 -6
Thence, 600 feet in a east direction to Post No. 1, marked - HOT SPRING 12 -1

the point of beginning and all monuments being Wood Posts.

The number of linear feet claimed in length along the course of the vein from the point of discovery is 1490 feet in a north direction and 10 feet in a south direction, together with 300 feet on each side of the center of the vein or lode for the entire length of the claim.

The general course of the vein or lode is north and south.

To tie this Claim to the Public Survey, begin at the Southwest corner, Section 36, Township 30 N., Range 48 E., Mt. Diablo Mer., and bear north, 3790 feet and east, 1500 feet to the northeast corner of this Claim.

The work of location consisted of making the maps as provided in NRS 517.040. Dated April 15 A.D., 1991, and filed in duplicate.

NEWMONT EXPLORATION LIMITED
P.O. Box 669
Carlin, Nevada 89822

By:

Richard D. Inberg
Its Agent
-Locator-

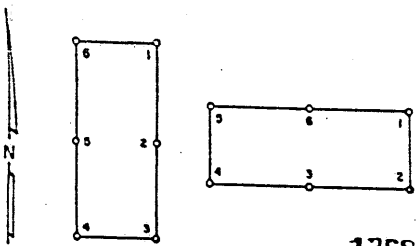
STATE OF WYOMING
COUNTY OF FREMONT) SS

Sworn to and acknowledged before me this 15th day of April, 1991, by Richard D. Inberg as Agent for Newmont Exploration Limited.

Connie A. Tilghman Notary Public
County of Fremont State of Wyoming
My Commission Expires Nov. 30, 1992

Connie A. Tilghman
Notary Public

November 30, 1992



BOOK 223 PAGE 129
OFFICIAL RECORDS
RECORDED AT THE REQUEST OF
Newmont Exploration Limited
91 JAN 11 P223
EUREKA COUNTY, NEVADA
M.N. REDEALATI, RECORDER
FILE NO. 625

136871 136871

CERTIFICATE OF LOCATION - NEVADA

THE UNDERSIGNED, hereby certifies that NEWMONT EXPLORATION LIMITED, by its Agent, the undersigned, does hereby locate the HOT SPRING 13 Lode Mining Claim on this 1st day of April, 1991, situated in the Unknown Mining District, Eureka County, Nevada.

Said Claim is located in the SW (Quarter) Section(s) 36 Township 30 North, Range 48 East, Mt. Diablo Mer. and is more particularly described as follows, to wit:

Beginning at the northeast corner post No. 1,

- Thence, 750 feet in a south direction to Post No. 2, marked - HOT SPRING 13 -2
- Thence, 750 feet in a south direction to Post No. 3, marked - HOT SPRING 13 -3
- Thence, 600 feet in a west direction to Post No. 4, marked - HOT SPRING 13 -4
- Thence, 750 feet in a north direction to Post No. 5, marked - HOT SPRING 13 -5
- Thence, 750 feet in a north direction to Post No. 6, marked - HOT SPRING 13 -6
- Thence, 600 feet in a east direction to Post No. 1, marked - HOT SPRING 13 -1

the point of beginning and all monuments being Wood Posts

The number of linear feet claimed in length along the course of the vein from the point of discovery is 10 feet in a north direction and 1490 feet in a south direction, together with 300 feet on each side of the center of the vein or lode for the entire length of the claim.

The general course of the vein or lode is north and south.

To tie this Claim to the Public Survey, begin at the Southwest corner, Section 36, Township 30 N., Range 48 E., Mt. Diablo Mer., and bear north, 2290 feet and east, 1500 feet to the northeast corner of this Claim.

The work of location consisted of making the maps as provided in NRS 517.040. Dated April 15 A.D., 1991, and filed in duplicate.

NEWMONT EXPLORATION LIMITED
P.O. Box 669
Carlin, Nevada 89822
By: Richard D. Inberg
Its Agent
-Locator-

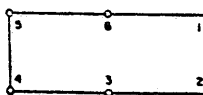
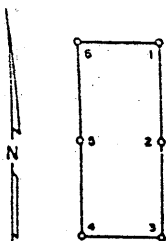
STATE OF WYOMING)
COUNTY OF FREMONT) SS

Sworn to and acknowledged before me this 15th day of April, 1991, by Richard D. Inberg as Agent for Newmont Exploration Limited.

Connie A. Trishman, Notary Public
County of Fremont State of Wyoming
My Commission Expires Nov. 30, 1992

Connie A. Trishman
Notary Public

My Commission Expires:
November 30, 1992



BOOK 223 PAGE 130
 OFFICIAL RECORDS
 RECORDED AT THE REQUEST OF
Newmont Exploration Limited
 '91 JUN 11 P223

EUREKA COUNTY, NEVADA
 M.N. REBALANCE RECORDS
 FILE NO. FEES \$25

136872

136872

CERTIFICATE OF LOCATION - NEVADA

THE UNDERSIGNED, hereby certifies that NEWMONT EXPLORATION LIMITED, by its Agent, the undersigned, does hereby locate the HOT SPRING 14 Lode Mining Claim on this 1st day of April, 1991, situated in the Unknown Mining District, Eureka County, Nevada.

Said Claim is located in the NW(SW) (Quarter) Section(s) 36(36), Township 30 North, Range 48 East, Mt. Diablo Mer., and is more particularly described as follows, to wit:

Beginning at the northeast corner post No. 1,

Thence, 750 feet in a south direction to Post No. 2, marked - HOT SPRING 14-2
 Thence, 750 feet in a south direction to Post No. 3, marked - HOT SPRING 14-3
 Thence, 600 feet in a west direction to Post No. 4, marked - HOT SPRING 14-4
 Thence, 750 feet in a north direction to Post No. 5, marked - HOT SPRING 14-5
 Thence, 750 feet in a north direction to Post No. 6, marked - HOT SPRING 14-6
 Thence, 600 feet in a east direction to Post No. 1, marked - HOT SPRING 14-1

the point of beginning and all monuments being Wood Posts.

The number of linear feet claimed in length along the course of the vein from the point of discovery is 1490 feet in a north direction and 10 feet in a south direction, together with 300 feet on each side of the center of the vein or lode for the entire length of the claim.

The general course of the vein or lode is north and south.

To tie this Claim to the Public Survey, begin at the Southwest corner, Section 36, Township 30 N., Range 48 E., Mt. Diablo Mer., and bear north, 3790 feet and east, 2100 feet to the northeast corner of this Claim.

The work of location consisted of making the maps as provided in NRS 517.040. Dated April 15 A.D., 1991, and filed in duplicate.

NEWMONT EXPLORATION LIMITED
 P.O. Box 669
 Carlin, Nevada 89822

By: Richard D. Inberg

Its Agent
 -Locator-

STATE OF WYOMING)
 COUNTY OF FREMONT) SS

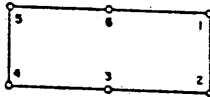
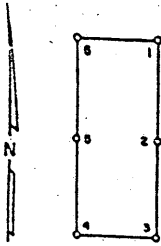
Sworn to and acknowledged before me this 15th day of April, 1991, by Richard D. Inberg as Agent for Newmont Exploration Limited.

Connie A. Tilghman Notary Public
 County of Fremont State of Wyoming
 My Commission Expires Nov. 30, 1992

Connie A. Tilghman
 Notary Public

My Commission Expires:

November 30, 1992



BOOK 223 PAGE 131
 OFFICIAL RECORDS
 RECORDED AT THE REQUEST OF
Newmont Exploration
Limited
 91 JUN 11 P223
 EUREKA COUNTY, NEVADA
 M.N. REBALEATI, RECORDER
 FILE NO. FEES 6.25

136873

136873

CERTIFICATE OF LOCATION - NEVADA

THE UNDERSIGNED, hereby certifies that NEWMONT EXPLORATION LIMITED, by its Agent, the undersigned, does hereby locate the HOT SPRING 15 Lode Mining Claim on this 1st day of April, 1991, situated in the Unknown Mining District, Eureka County, Nevada.

Said Claim is located in the SW (Quarter) Section(s) 36, Township 30 North, Range 48 East, Mt. Diablo Mer., and is more particularly described as follows, to wit:

Beginning at the northeast corner post No. 1,

Thence, <u>750</u> feet in a <u>south</u> direction to Post No. 2, marked - <u>HOT SPRING 15 -2</u>
Thence, <u>750</u> feet in a <u>south</u> direction to Post No. 3, marked - <u>HOT SPRING 15 -3</u>
Thence, <u>600</u> feet in a <u>west</u> direction to Post No. 4, marked - <u>HOT SPRING 15 -4</u>
Thence, <u>750</u> feet in a <u>north</u> direction to Post No. 5, marked - <u>HOT SPRING 15 -5</u>
Thence, <u>750</u> feet in a <u>north</u> direction to Post No. 6, marked - <u>HOT SPRING 15 -6</u>
Thence, <u>600</u> feet in a <u>east</u> direction to Post No. 1, marked - <u>HOT SPRING 15 -1</u>

the point of beginning and all monuments being Wood Posts.

The number of linear feet claimed in length along the course of the vein from the point of discovery is 10 feet in a north direction and 1490 feet in a south direction, together with 300 feet on each side of the center of the vein or lode for the entire length of the claim.

The general course of the vein or lode is north and south.

To tie this Claim to the Public Survey, begin at the Southwest corner, Section 36, Township 30 N., Range 48 E., Mt. Diablo Mer., and bear north, 2290 feet and east, 2100 feet to the northeast corner of this Claim.

The work of location consisted of making the maps as provided in NRS 517.040. Dated April 15 A.D., 1991, and filed in duplicate.

NEWMONT EXPLORATION LIMITED
 P.O. Box 669
 Carlin, Nevada 89822

By: Richard D. Inberg
 Its Agent
 -Locator-

STATE OF WYOMING
 COUNTY OF FREMONT) SS

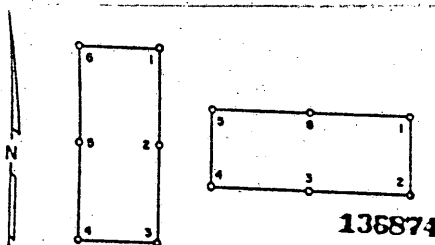
Sworn to and acknowledged before me this 15th day of April, 1991, by Richard D. Inberg as Agent for Newmont Exploration Limited.

Connie A. Titchman, Notary Public
 County of Fremont State of Wyoming
 My Commission Expires Nov. 30, 1992

Connie A. Titchman
 Notary Public

My Commission Expires:

November 30, 1992



BOOK 223 PAGE 132
 OFFICIAL RECORDS
 RECORDED AT THE REQUEST OF
Newmont Exploration Limited
 91 JUN 11 P2-23
 EUREKA COUNTY, NEVADA
 M.N. REBALANCE RECORDER
 FILE NO. 136874 FEES 6

CERTIFICATE OF LOCATION - NEVADA

THE UNDERSIGNED, hereby certifies that NEWMONT EXPLORATION LIMITED, by its Agent, the undersigned, does hereby locate the HOT SPRING 16 Lode Mining Claim on this 1st day of April, 1991, situated in the Unknown Mining District, Eureka County, Nevada.

Said Claim is located in the NE(SE)(NW)(SW) (Quarter) Section(s) 36(36)(36)(36), Township 30 North, Range 48 East, Mt. Diablo Mer., and is more particularly described as follows, to wit:

Beginning at the northeast corner post No. 1,

- Thence, 750 feet in a south direction to Post No. 2, marked - HOT SPRING 16 -2
- Thence, 750 feet in a south direction to Post No. 3, marked - HOT SPRING 16 -3
- Thence, 600 feet in a west direction to Post No. 4, marked - HOT SPRING 16 -4
- Thence, 750 feet in a north direction to Post No. 5, marked - HOT SPRING 16 -5
- Thence, 750 feet in a north direction to Post No. 6, marked - HOT SPRING 16 -6
- Thence, 600 feet in a east direction to Post No. 1, marked - HOT SPRING 16 -1

the point of beginning and all monuments being Wood Posts

The number of linear feet claimed in length along the course of the vein from the point of discovery is 1490 feet in a north direction and 10 feet in a south direction, together with 300 feet on each side of the center of the vein or lode for the entire length of the claim.

The general course of the vein or lode is north and south

To tie this Claim to the Public Survey, begin at the Southwest corner, Section 36, Township 30 N., Range 48 E., Mt. Diablo Mer., and bear north, 3790 feet and east, 2700 feet to the northeast corner of this Claim.

The work of location consisted of making the maps as provided in NRS 517.040. Dated April 15 A.D., 1991, and filed in duplicate.

NEWMONT EXPLORATION LIMITED
 P.O. Box 669
 Carlin, Nevada 89822
 By: Richard D. Inberg
 Its Agent
 -Locator-

STATE OF WYOMING)
 COUNTY OF FREMONT) SS

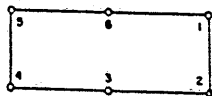
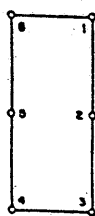
Sworn to and acknowledged before me this 15th day of April, 1991, by Richard D. Inberg as Agent for Newmont Exploration Limited.

Connie A. Tishman Notary Public
 County of Fremont State of Wyoming
 My Commission Expires Nov. 30, 1992

Connie A. Tishman
 Notary Public

November 30, 1992

N



136875

BOOK 223 PAGE 133
OFFICIAL RECORD
RECORDED AT THE REQUEST OF
Newmont Exploration
91 JAN 11 P223
Limited
EUREKA COUNTY, NEVADA
M.N. REBALEATI, RECORDER
FILE NO. 136875
FEES 6.25

CERTIFICATE OF LOCATION - NEVADA

THE UNDERSIGNED, hereby certifies that NEWMONT EXPLORATION LIMITED, by its Agent, the undersigned, does hereby locate the HOT SPRING 17 Lode Mining Claim on this 1st day of April, 1991, situated in the Unknown Mining District, Eureka County, Nevada.

Said Claim is located in the SE(SW) (Quarter) Section(s) 36(36), Township 30 North, Range 48 East, Mt. Diablo Mer., and is more particularly described as follows, to wit:

Beginning at the northeast corner post No. 1,

Thence, 750 feet in a south direction to Post No. 2, marked - HOT SPRING 17-2
Thence, 750 feet in a south direction to Post No. 3, marked - HOT SPRING 17-3
Thence, 600 feet in a west direction to Post No. 4, marked - HOT SPRING 17-4
Thence, 750 feet in a north direction to Post No. 5, marked - HOT SPRING 17-5
Thence, 750 feet in a north direction to Post No. 6, marked - HOT SPRING 17-6
Thence, 600 feet in a east direction to Post No. 1, marked - HOT SPRING 17-1

the point of beginning and all monuments being Wood Posts

The number of linear feet claimed in length along the course of the vein from the point of discovery is 10 feet in a north direction and 1490 feet in a south direction, together with 300 feet on each side of the center of the vein or lode for the entire length of the claim.

The general course of the vein or lode is north and south.

To tie this Claim to the Public Survey, begin at the Southwest corner, Section 36, Township 30 N., Range 48 E., Mt. Diablo Mer., and bear north, 2290 feet and east, 2700 feet to the northeast corner of this Claim.

The work of location consisted of making the maps as provided in NRS 517.040. Dated April 15 A.D., 1991, and filed in duplicate.

NEWMONT EXPLORATION LIMITED
P.O. Box 669
Carlin, Nevada 89822

By: Richard D. Inborg
Its Agent
-Locator-

STATE OF WYOMING
COUNTY OF FREMONT) SS

Sworn to and acknowledged before me this 15th day of April, 1991, by Richard D. Inborg as Agent for Newmont Exploration Limited.

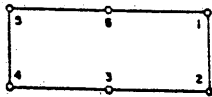
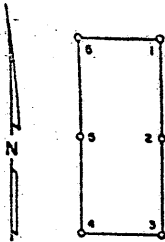
Connie A. Titchman, Notary Public
County of Fremont State of Wyoming

My Commission Expires Nov. 30, 1992

My Commission Expires:

November 30, 1992

Connie A. Titchman
Notary Public



136876

BOOK 223 PAGE 134
OFFICIAL RECORDS
RECORDED AT THE REQUEST OF
Newmont Exploration
91 JUN 11 P223
Limited

EUREKA COUNTY, NEVADA
M.N. REBALEATI, RECORDER
FILE NO. 136876
FEES 6.25

CERTIFICATE OF LOCATION - NEVADA

THE UNDERSIGNED, hereby certifies that NEWMONT EXPLORATION LIMITED, by its Agent, the undersigned, does hereby locate the HOT SPRING 18 Lode Mining Claim on this 1st day of April, 1991, situated in the Unknown Mining District, Eureka County, Nevada.

Said Claim is located in the NE(SE) (Quarter) Section(s) 36(36), Township 30 North, Range 48 East, Mt. Diablo Mer., and is more particularly described as follows, to wit:

Beginning at the northeast corner post No. 1,

- Thence, 750 feet in a south direction to Post No. 2, marked - HOT SPRING 18 -2
- Thence, 750 feet in a south direction to Post No. 3, marked - HOT SPRING 18 -3
- Thence, 600 feet in a west direction to Post No. 4, marked - HOT SPRING 18 -4
- Thence, 750 feet in a north direction to Post No. 5, marked - HOT SPRING 18 -5
- Thence, 750 feet in a north direction to Post No. 6, marked - HOT SPRING 18 -6
- Thence, 600 feet in a east direction to Post No. 1, marked - HOT SPRING 18 -1

the point of beginning and all monuments being Wood Posts.

The number of linear feet claimed in length along the course of the vein from the point of discovery is 1490 feet in a north direction and 10 feet in a south direction, together with 300 feet on each side of the center of the vein or lode for the entire length of the claim.

The general course of the vein or lode is north and south.

To tie this Claim to the Public Survey, begin at the Southwest corner, Section 36, Township 30 N., Range 48 E., Mt. Diablo Mer., and bear north, 3790 feet and east, 3300 feet to the northeast corner of this Claim.

The work of location consisted of making the maps as provided in NRS 517.040. Dated April 15 A.D., 1991, and filed in duplicate.

NEWMONT EXPLORATION LIMITED
P.O. Box 669
Carlin, Nevada 89822

By: Richard D. Inberg
Its Agent
-Locator-

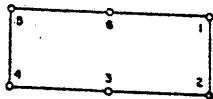
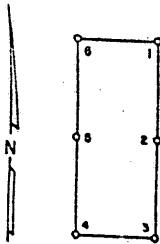
STATE OF WYOMING
COUNTY OF FREMONT) SS

Sworn to and acknowledged before me this 15th day of April, 1991, by Richard D. Inberg, as Agent for Newmont Exploration Limited.

Connie A. Tighman Notary Public
County of Fremont State of Wyoming
My Commission Expires Nov. 30, 1992

Connie A. Tighman
Notary Public

My Commission Expires:
November 30, 1992



BOOK 223 PAGE 135
OFFICIAL RECORDS
RECORDED AT THE REQUEST OF
Newmont Exploration
91 JUL 11 P223
Limited

EUREKA COUNTY, NEVADA
M.N. RESEALABLE RECORDER
FILE NO. 136877 FEES 25

136877

136877

CERTIFICATE OF LOCATION - NEVADA

THE UNDERSIGNED, hereby certifies that NEWMONT EXPLORATION LIMITED, by its Agent, the undersigned, does hereby locate the HOT SPRING 19 Lode Mining Claim on this 1st day of April, 1991, situated in the Unknown Mining District, Eureka County, Nevada.

Said Claim is located in the SE (Quarter) Section(s) 36 Township 30 North, Range 48 East, Mt. Diablo Mer. and is more particularly described as follows, to wit:

Beginning at the northeast corner post No. 1,

Thence, 750 feet in a south direction to Post No. 2, marked - HOT SPRING 19 -2
Thence, 750 feet in a south direction to Post No. 3, marked - HOT SPRING 19 -3
Thence, 600 feet in a west direction to Post No. 4, marked - HOT SPRING 19 -4
Thence, 750 feet in a north direction to Post No. 5, marked - HOT SPRING 19 -5
Thence, 750 feet in a north direction to Post No. 6, marked - HOT SPRING 19 -6
Thence, 600 feet in a east direction to Post No. 1, marked - HOT SPRING 19 -1

the point of beginning and all monuments being Wood Posts.

The number of linear feet claimed in length along the course of the vein from the point of discovery is 10 feet in a north direction and 1490 feet in a south direction, together with 300 feet on each side of the center of the vein or lode for the entire length of the claim.

The general course of the vein or lode is north and south.

To tie this Claim to the Public Survey, begin at the Southwest corner, Section 36, Township 30 N., Range 48 E., Mt. Diablo Mer., and bear north, 2290 feet and east, 3300 feet to the northeast corner of this Claim.


The work of location consisted of making the maps as provided in NRS 517.040. Dated April 15 A.D., 1991, and filed in duplicate.

NEWMONT EXPLORATION LIMITED
P.O. Box 669
Carlin, Nevada 89822

By: Richard D. Inberg
its Agent
-Locator-

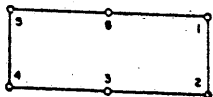
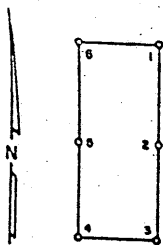
STATE OF WYOMING
COUNTY OF FREMONT) SS

Sworn to and acknowledged before me this 15th day of April, 1991, by Richard D. Inberg as Agent for Newmont Exploration Limited.



Connie A. Tilghman
Notary Public

November 30, 1992



BOOK 223 PAGE 136
 OFFICIAL RECORDS
 RECORDED AT THE CLERK'S OFFICE
 Newmont Exploration
 91 JAN 11 P223
 Limited
 EUREKA COUNTY, NEVADA
 M.M. REBALEATI, RECORDER
 FILE NO. 136878
 FEES \$ 25

136878

136878

CERTIFICATE OF LOCATION - NEVADA

THE UNDERSIGNED, hereby certifies that NEWMONT EXPLORATION LIMITED, by its Agent, the undersigned, does hereby locate the HOT SPRING 20 Lode Mining Claim on this 1st day of April, 1991, situated in the Unknown Mining District, Eureka County, Nevada.

Said Claim is located in the NE(SE) (Quarter) Section(s) 36(36) Township 30 North, Range 48 East, Mt. Diablo Mer. and is more particularly described as follows, to wit:

Beginning at the northeast corner post No. 1,

Thence, <u>750</u> feet in a <u>south</u> direction to Post No. 2, marked - <u>HOT SPRING 20 -2</u>
Thence, <u>750</u> feet in a <u>south</u> direction to Post No. 3, marked - <u>HOT SPRING 20 -3</u>
Thence, <u>600</u> feet in a <u>west</u> direction to Post No. 4, marked - <u>HOT SPRING 20 -4</u>
Thence, <u>750</u> feet in a <u>north</u> direction to Post No. 5, marked - <u>HOT SPRING 20 -5</u>
Thence, <u>750</u> feet in a <u>north</u> direction to Post No. 6, marked - <u>HOT SPRING 20 -6</u>
Thence, <u>600</u> feet in a <u>east</u> direction to Post No. 1, marked - <u>HOT SPRING 20 -1</u>

the point of beginning and all monuments being Wood Posts

The number of linear feet claimed in length along the course of the vein from the point of discovery is 1490 feet in a north direction and 10 feet in a south direction, together with 300 feet on each side of the center of the vein or lode for the entire length of the claim.

The general course of the vein or lode is north and south.

To tie this Claim to the Public Survey, begin at the Southwest corner, Section 36, Township 30 N., Range 48 E., Mt. Diablo Mer., and bear north, 3790 feet and east, 3900 feet to the northeast corner of this Claim.

The work of location consisted of making the maps as provided in NPS 517.040. Dated April 15 A.D., 1991, and filed in duplicate.

NEWMONT EXPLORATION LIMITED
 P.O. Box 669
 Carlin, Nevada 89822

By: Richard D. Inberg
 Its Agent
 -Locator-

STATE OF WYOMING
 COUNTY OF FREMONT) SS

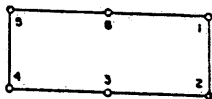
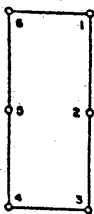
Sworn to and acknowledged before me this 15th day of April, 1991, by Richard D. Inberg as Agent for Newmont Exploration Limited.

Connie A. Tighman Notary Public
 Country of Wyoming
 My Commission Expires Nov. 30, 1992

Connie A. Tighman
 Notary Public

November 30, 1992

N



136879

BOOK 223 PAGE 137
OFFICIAL RECORDS
RECORDED AT THE REQUEST OF
Newmont Exploration
91 JUN 11 P223
limited
EUREKA COUNTY, NEVADA
M.N. REGALATI, RECORDER
FILE NO. 136879 FEE \$6.25

CERTIFICATE OF LOCATION - NEVADA

THE UNDERSIGNED, hereby certifies that NEWMONT EXPLORATION LIMITED, by its Agent, the undersigned, does hereby locate the HOT SPRING 21 Lode Mining Claim on this 1st day of April, 1991, situated in the Unknown Mining District, Eureka County, Nevada.

Said Claim is located in the SE (Quarter) Section(s) 36, Township 30 North, Range 48 East, Mt. Diablo Mer., and is more particularly described as follows, to wit:

Beginning at the northeast corner post No. 1,

- Thence, 750 feet in a south direction to Post No. 2, marked - HOT SPRING 21 -2
- Thence, 750 feet in a south direction to Post No. 3, marked - HOT SPRING 21 -3
- Thence, 600 feet in a west direction to Post No. 4, marked - HOT SPRING 21 -4
- Thence, 750 feet in a north direction to Post No. 5, marked - HOT SPRING 21 -5
- Thence, 750 feet in a north direction to Post No. 6, marked - HOT SPRING 21 -6
- Thence, 600 feet in a east direction to Post No. 1, marked - HOT SPRING 21 -1

the point of beginning and all monuments being Wood Posts

The number of linear feet claimed in length along the course of the vein from the point of discovery is 10 feet in a north direction and 1490 feet in a south direction, together with 300 feet on each side of the center of the vein or lode for the entire length of the claim.

The general course of the vein or lode is north and south

To tie this Claim to the Public Survey, begin at the Southwest corner, Section 36, Township 30 N., Range 48 E., Mt. Diablo Mer., and bear north, 2290 feet and east, 3900 feet to the northeast corner of this Claim.

The work of location consisted of making the maps as provided in NRS 517.040. Dated April 15 A.D., 1991, and filed in duplicate.

NEWMONT EXPLORATION LIMITED
P.O. Box 669
Carlin, Nevada 89822

By: Richard D. Inberg
Its Agent
-Locator-

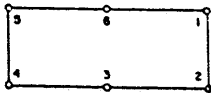
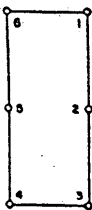
STATE OF WYOMING
COUNTY OF FREMONT } SS

Sworn to and acknowledged before me this 15th day of April, 1991, by Richard D. Inberg, as Agent for Newmont Exploration Limited.

Connie A. Tilghman, Notary Public
County of Fremont, State of Wyoming
My Commission Expires Nov. 30, 1992

Connie A. Tilghman
Notary Public

My Commission Expires:
November 30, 1992



136880

BOOK 223 PAGE 138
OFFICIAL RECORDS
RECORDED AT THE OFFICE OF
Newmont Exploration

91 JUN 11 P223

limited

EUREKA COUNTY, NEVADA
M.N. REBALEATI, RECORDER
FILE NO. FEE \$25

136880

CERTIFICATE OF LOCATION - NEVADA

THE UNDERSIGNED, hereby certifies that NEWMONT EXPLORATION LIMITED, by its Agent, the undersigned, does hereby locate the HOT SPRING 22 Lode Mining Claim on this 1st day of April, 1991, situated in the Unknown Mining District, Eureka County, Nevada.

Said Claim is located in the SW (Quarter) Section(s) 36, Township 30 North, Range 48 East, Mt. Diablo Mer., and is more particularly described as follows, to wit:

Beginning at the northeast corner post No. 1,

Thence, 600 feet in a south direction to Post No. 2, marked - HOT SPRING 22 -2
Thence, 450 feet in a west direction to Post No. 3, marked - HOT SPRING 22 -3
Thence, 450 feet in a west direction to Post No. 4, marked - HOT SPRING 22 -4
Thence, 600 feet in a north direction to Post No. 5, marked - HOT SPRING 22 -5
Thence, 450 feet in a east direction to Post No. 6, marked - HOT SPRING 22 -6
Thence, 450 feet in a east direction to Post No. 1, marked - HOT SPRING 22 -1

the point of beginning and all monuments being Wood Posts.

The number of linear feet claimed in length along the course of the vein from the point of discovery is 450 feet in a east direction and 450 feet in a west direction, together with 300 feet on each side of the center of the vein or lode for the entire length of the claim.

The general course of the vein or lode is east and west.

To tie this Claim to the Public Survey, begin at the Southwest corner, Section 36, Township 30 N., Range 48 E., Mt. Diablo Mer., and bear north, 790 feet and east, 900 feet to the northeast corner of this Claim.

The work of location consisted of making the maps as provided in NRS 517.040. Dated April 15 A.D., 1991, and filed in duplicate.

NEWMONT EXPLORATION LIMITED
P.O. Box 669
Carlin, Nevada 89822

By:

Richard D. Inberg
Its Agent
-Locator-

STATE OF WYOMING)
COUNTY OF FREMONT) SS

Sworn to and acknowledged before me this 15th day of April, 1991, by Richard D. Inberg, as Agent for Newmont Exploration Limited.

Connie A. Tighman Notary Public

County of

Fremont

State of

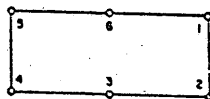
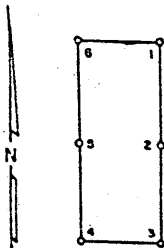
Wyoming

My Commission Expires Nov. 30, 1992

Connie A. Tighman
Notary Public

My Commission Expires:

November 30, 1992



BOOK 223 PAGE 139
 OFFICIAL RECORDS
 RECORDED AT THE OFFICE OF
 Newmont Exploration
 91 JUL 11 P223
 Limited
 EUREKA COUNTY, NEVADA
 M.M. REGISTRATION RECORDS
 FILE NO. 136881
 FEES 6.25

136881

CERTIFICATE OF LOCATION - NEVADA

THE UNDERSIGNED, hereby certifies that NEWMONT EXPLORATION LIMITED, by its Agent, the undersigned, does hereby locate the HOT SPRING 23 Lode Mining Claim on this 1st day of April, 1991, situated in the Unknown Mining District, Eureka County, Nevada.

Said Claim is located in the NW (Quarter) Section(s) 2 Township 29 North, Range 48 East, Mt. Diablo Mer., and is more particularly described as follows, to wit:

Beginning at the northeast corner post No. 1,

Thence, 750 feet in a S 1° W	direction to Post No. 2, marked -	HOT SPRING	-2
Thence, 750 feet in a S 1° W	direction to Post No. 3, marked -	HOT SPRING	-3
Thence, 300 feet in a S 88° W	direction to Post No. 4, marked -	HOT SPRING	-4
Thence, 750 feet in a N 1° E	direction to Post No. 5, marked -	HOT SPRING	-5
Thence, 750 feet in a N 1° E	direction to Post No. 6, marked -	HOT SPRING	-6
Thence, 300 feet in a N 88° E	direction to Post No. 1, marked -	HOT SPRING	-1

the point of beginning and all monuments being Wood Posts

The number of linear feet claimed in length along the course of the vein from the point of discovery is 1490 feet in a N 1° E direction and 10 feet in a S 1° W direction, together with 150 feet on each side of the center of the vein or lode for the entire length of the claim.

The general course of the vein or lode is N 1° E and S 1° W.

To tie this Claim to the Public Survey, begin at the Northwest corner, Section 2, Township 29 N., Range 48 E., Mt. Diablo Mer., and bear S 1° W, 0 feet and N 88° E, 300 feet to the northeast corner of this Claim.

The work of location consisted of making the maps as provided in NRS 517.040.
 Dated April 15 A.D., 1991, and filed in duplicate.

NEWMONT EXPLORATION LIMITED
 P.O. Box 669
 Carlin, Nevada 89822

By: Richard D. Inberg
 Its Agent
 -Locator-

STATE OF WYOMING
 COUNTY OF FREMONT) SS

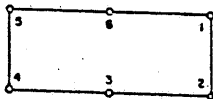
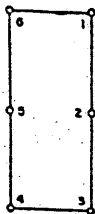
Sworn to and acknowledged before me this 15th day of April, 1991, by Richard D. Inberg as Agent for Newmont Exploration Limited.

Connie A. Tildeman Notary Public
 County of Fremont State of Wyoming
 My Commission Expires Nov. 30, 1992

Connie A. Tildeman
 Notary Public

My Commission Expires:
November 30, 1992

N



136SS2

BOOK 223 PAGE 140
OFFICE OF RECORDS
RECORDED AT THE REQUEST OF
Newmont Exploration
91 JUN 11 P224
Limited
EUREKA COUNTY, NEVADA
M.N. REBALEATH, RECORDER
FILE NO. FEES 6.25
136882

CERTIFICATE OF LOCATION - NEVADA

THE UNDERSIGNED, hereby certifies that NEWMONT EXPLORATION LIMITED, by its Agent, the undersigned, does hereby locate the HOT SPRING 24 Lode Mining Claim on this 1st day of April, 1991, situated in the Unknown Mining District, Eureka County, Nevada.

Said Claim is located in the NW(SW) (Quarter) Section(s) 2(2), Township 29 North, Range 48 East, Mt. Diablo Mer., and is more particularly described as follows, to wit:

Beginning at the northeast corner post No. 1,

Thence, <u>750</u> feet in a <u>S 1° W</u> direction to Post No. 2, marked - <u>HOT SPRING 24 -2</u>
Thence, <u>750</u> feet in a <u>S 1° W</u> direction to Post No. 3, marked - <u>HOT SPRING 24 -3</u>
Thence, <u>300</u> feet in a <u>S 88° W</u> direction to Post No. 4, marked - <u>HOT SPRING 24 -4</u>
Thence, <u>750</u> feet in a <u>N 1° E</u> direction to Post No. 5, marked - <u>HOT SPRING 24 -5</u>
Thence, <u>750</u> feet in a <u>N 1° E</u> direction to Post No. 6, marked - <u>HOT SPRING 24 -6</u>
Thence, <u>300</u> feet in a <u>N 88° E</u> direction to Post No. 1, marked - <u>HOT SPRING 24 -1</u>

the point of beginning and all monuments being Wood Posts

The number of linear feet claimed in length along the course of the vein from the point of discovery is 10 feet in a N 1° E direction and 1490 feet in a S 1° W direction, together with 150 feet on each side of the center of the vein or lode for the entire length of the claim.

The general course of the vein or lode is N 1° E and S 1° W.

To tie this Claim to the Public Survey, begin at the Northwest corner, Section 2, Township 29 N., Range 48 E., Mt. Diablo Mer., and bear S 1° W, 1500 feet and N 88° E, 300 feet to the northeast corner of this Claim.

The work of location consisted of making the maps as provided in NRS 517.040. Dated April 15 A.D., 1991, and filed in duplicate.

NEWMONT EXPLORATION LIMITED
P.O. Box 669
Carlin, Nevada 89822

By: Richard D. Inberg
Its Agent
-Locator-

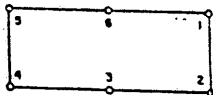
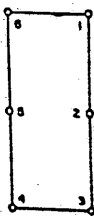
STATE OF WYOMING
COUNTY OF FREMONT) SS

Sworn to and acknowledged before me this 15th day of April, 1991, by Richard D. Inberg as Agent for Newmont Exploration Limited.

Connie A. Tighman Notary Public
County of Fremont State of Wyoming
My Commission Expires Nov. 30, 1992

Connie A. Tighman
Notary Public

My Commission Expires:
November 30, 1992



BOOK 223 PAGE 141
OFFICIAL RECORD IN
RECORDED AT THE REQUEST OF
Newmont Exploration
91 JUN 11 P2 24
Limited

EUREKA COUNTY, NEVADA
M.N. RLBALATI, RECORDER
FILE NO. FEES/25

136883

136883

CERTIFICATE OF LOCATION - NEVADA

THE UNDERSIGNED, hereby certifies that NEWMONT EXPLORATION LIMITED, by its Agent, the undersigned, does hereby locate the HOT SPRING 25 Lode Mining Claim on this 1st day of April, 1991, situated in the Unknown Mining District, Eureka County, Nevada.

Said Claim is located in the NW (Quarter) Section(s) 2 Township 29 North, Range 48 East, Mt. Diablo Mer., and is more particularly described as follows, to wit:

Beginning at the northeast corner post No. 1,

Thence, <u>750</u> feet in a <u>S 1° W</u> direction to Post No. 2, marked - <u>HOT SPRING 25 -2</u>
Thence, <u>750</u> feet in a <u>S 1° W</u> direction to Post No. 3, marked - <u>HOT SPRING 25 -3</u>
Thence, <u>600</u> feet in a <u>S 88° W</u> direction to Post No. 4, marked - <u>HOT SPRING 25 -4</u>
Thence, <u>750</u> feet in a <u>N 1° E</u> direction to Post No. 5, marked - <u>HOT SPRING 25 -5</u>
Thence, <u>750</u> feet in a <u>N 1° E</u> direction to Post No. 6, marked - <u>HOT SPRING 25 -6</u>
Thence, <u>600</u> feet in a <u>N 88° E</u> direction to Post No. 1, marked - <u>HOT SPRING 25 -1</u>

the point of beginning and all monuments being Wood Posts

The number of linear feet claimed in length along the course of the vein from the point of discovery is 1490 feet in a N 1° E direction and 10 feet in a S 1° W direction, together with 300 feet on each side of the center of the vein or lode for the entire length of the claim.

The general course of the vein or lode is N 1° E and S 1° W

To tie this Claim to the Public Survey, begin at the Northwest corner, Section 2, Township 29 N., Range 48 E., Mt. Diablo Mer., and bear S 1° W, 0 feet and N 88° E, 900 feet to the northeast corner of this Claim.

The work of location consisted of making the maps as provided in MRS 517.040. Dated April 15 A.D., 1991, and filed in duplicate.

NEWMONT EXPLORATION LIMITED
P.O. Box 669
Carlin, Nevada 89822

By: Richard D. Inberg
Its Agent
-Locator-

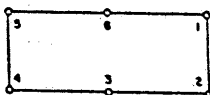
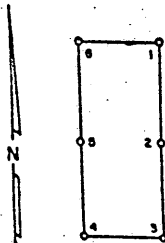
STATE OF WYOMING)
COUNTY OF FREMONT) SS

Sworn to and acknowledged before me this 15th day of April, 1991, by Richard D. Inberg as Agent for Newmont Exploration Limited.

Connie A. Tilghman, Notary Public
County of Fremont, State of Wyoming
My Commission Expires Nov. 30, 1992

Connie A. Tilghman
Notary Public

My Commission Expires:
November 30, 1992



136884

BOOK 223 PART 142
OFFICIAL RECORD
RECORDED AT THE REQUEST OF
Newmont Exploration Limited
91 JUN 11 P224
EUREKA COUNTY, NEVADA
M.N. NEBALFATI, RECORDER
FILE NO. FEES \$25

136884

CERTIFICATE OF LOCATION - NEVADA

THE UNDERSIGNED, hereby certifies that NEWMONT EXPLORATION LIMITED, by its Agent, the undersigned, does hereby locate the HOT SPRING 26 Lode Mining Claim on this 1st day of April, 1991, situated in the Unknown Mining District, Eureka County, Nevada.

Said Claim is located in the NW(SW) (Quarter) Section(s) 2(2) Township 29 North, Range 48 East, Mt. Diablo Mer., and is more particularly described as follows, to wit:

Beginning at the northeast corner post No. 1,

Thence, <u>750</u> feet in a <u>S 1° W</u> direction to Post No. 2, marked - <u>HOT SPRING 26</u> -2
Thence, <u>750</u> feet in a <u>S 1° W</u> direction to Post No. 3, marked - <u>HOT SPRING 26</u> -3
Thence, <u>600</u> feet in a <u>S 88° W</u> direction to Post No. 4, marked - <u>HOT SPRING 26</u> -4
Thence, <u>750</u> feet in a <u>N 1° E</u> direction to Post No. 5, marked - <u>HOT SPRING 26</u> -5
Thence, <u>750</u> feet in a <u>N 1° E</u> direction to Post No. 6, marked - <u>HOT SPRING 26</u> -6
Thence, <u>600</u> feet in a <u>N 88° E</u> direction to Post No. 1, marked - <u>HOT SPRING 26</u> -1

the point of beginning and all monuments being Wood Posts

The number of linear feet claimed in length along the course of the vein from the point of discovery is 10 feet in a N 1° E direction and 1490 feet in a S 1° W direction, together with 300 feet on each side of the center of the vein or lode for the entire length of the claim.

The general course of the vein or lode is N 1° E and S 1° W

To tie this Claim to the Public Survey, begin at the Northwest corner, Section 2, Township 29 N., Range 48 E., Mt. Diablo Mer., and bear S 1° W, 1500 feet and N 88° E, 900 feet to the northeast corner of this Claim.

The work of location consisted of making the maps as provided in NRS 517.040. Dated April 15 A.D., 1991, and filed in duplicate.

NEWMONT EXPLORATION LIMITED
P.O. Box 669
Carlin, Nevada 89822

By: Richard D. Inberg
Its Agent
-Locator-

STATE OF WYOMING)
COUNTY OF FREMONT) SS

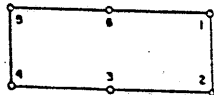
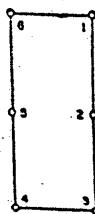
Sworn to and acknowledged before me this 15th day of April, 1991, by Richard D. Inberg as Agent for Newmont Exploration Limited.

Connie A. Titchman Notary Public
County of Fremont State of Wyoming
My Commission Expires Nov. 30, 1992

Connie A. Titchman
Notary Public

My Commission Expires:

November 30, 1992



BOOK 223 PAGE 143
OFFICE OF RECORDS
RECORDED AT THE REQUEST OF
Newmont Exploration Limited
91 JUN 11 P224
EUREKA COUNTY, NEVADA
M.N. REDEALTI, RECORDER
FILE NO. 625

136885

136885

CERTIFICATE OF LOCATION - NEVADA

THE UNDERSIGNED, hereby certifies that NEWMONT EXPLORATION LIMITED, by its Agent, the undersigned, does hereby locate the HOT SPRING 27 Lode Mining Claim on this 1st day of April, 1991, situated in the Unknown Mining District, Eureka County, Nevada.

Said Claim is located in the NW (Quarter) Section(s) 2 Township 29 North, Range 48 East, Mt. Diablo Mer. and is more particularly described as follows, to wit:

Beginning at the northeast corner post No. 1,

- Thence, 750 feet in a S 1° W direction to Post No. 2, marked - HOT SPRING 27-2
- Thence, 750 feet in a S 1° W direction to Post No. 3, marked - HOT SPRING 27-3
- Thence, 600 feet in a S 88° W direction to Post No. 4, marked - HOT SPRING 27-4
- Thence, 750 feet in a N 1° E direction to Post No. 5, marked - HOT SPRING 27-5
- Thence, 750 feet in a N 1° E direction to Post No. 6, marked - HOT SPRING 27-6
- Thence, 600 feet in a N 88° E direction to Post No. 1, marked - HOT SPRING 27-1

the point of beginning and all monuments being Wood Posts

The number of linear feet claimed in length along the course of the vein from the point of discovery is 1490 feet in a N 1° E direction and 10 feet in a S 1° W direction, together with 300 feet on each side of the center of the vein or lode for the entire length of the claim.

The general course of the vein or lode is N 1° E and S 1° W

To tie this Claim to the Public Survey, begin at the Northwest corner, Section 2, Township 29 N., Range 48 E., Mt. Diablo Mer., and bear S 1° W, 0 feet and N 88° E, 1500 feet to the northeast corner of this Claim.

The work of location consisted of making the maps as provided in NRS 517.040. Dated April 15 A.D., 1991, and filed in duplicate.

NEWMONT EXPLORATION LIMITED
P.O. Box 669
Carlin, Nevada 89822

By: Richard D. Inberg
Its Agent
-Locator-

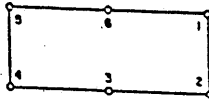
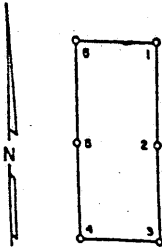
STATE OF WYOMING
COUNTY OF FREMONT SS

Sworn to and acknowledged before me this 15th day of April, 1991, by Richard D. Inberg as Agent for Newmont Exploration Limited.

Connie A. Tilghman Notary Public
County of Fremont State of Wyoming
My Commission Expires Nov. 30, 1992

Connie A. Tilghman
Notary Public

My Commission Expires:
November 30, 1992



136886

BOOK 223 PAGE 144
 OFFICIAL RECORDS
 RECORDED AT THE OFFICE OF
Newmont Exploration
 91 JUN 11 P224
Limited
 EUREKA COUNTY, NEVADA
 M.N. REDEALING RECORD
 FILE NO. 625

136886

CERTIFICATE OF LOCATION - NEVADA

THE UNDERSIGNED, hereby certifies that NEWMONT EXPLORATION LIMITED, by its Agent, the undersigned, does hereby locate the HOT SPRING 28 Lode Mining Claim on this 1st day of April, 1991, situated in the Unknown Mining District, Eureka County, Nevada.

Said Claim is located in the NW(SW) (Quarter) Section(s) 2(2) Township 29 North, Range 48 East, Mt. Diablo Mer., and is more particularly described as follows, to wit:

Beginning at the northeast corner post No. 1,

Thence, <u>750</u> feet in a <u>S 1° W</u> direction to Post No. 2, marked - <u>HOT SPRING 28 -2</u>
Thence, <u>750</u> feet in a <u>S 1° W</u> direction to Post No. 3, marked - <u>HOT SPRING 28 -3</u>
Thence, <u>600</u> feet in a <u>S 88° W</u> direction to Post No. 4, marked - <u>HOT SPRING 28 -4</u>
Thence, <u>750</u> feet in a <u>N 1° E</u> direction to Post No. 5, marked - <u>HOT SPRING 28 -5</u>
Thence, <u>750</u> feet in a <u>N 1° E</u> direction to Post No. 6, marked - <u>HOT SPRING 28 -6</u>
Thence, <u>600</u> feet in a <u>N 88° E</u> direction to Post No. 1, marked - <u>HOT SPRING 28 -1</u>

the point of beginning and all monuments being Wood Posts

The number of linear feet claimed in length along the course of the vein from the point of discovery is 10 feet in a N 1° E direction and 1490 feet in a S 1° W direction, together with 300 feet on each side of the center of the vein or lode for the entire length of the claim.

The general course of the vein or lode is N 1° E and S 1° W

To tie this Claim to the Public Survey, begin at the Northwest corner, Section 2, Township 29 N., Range 48 E., Mt. Diablo Mer., and bear S 1° W, 1500 feet and N 88° E, 1500 feet to the northeast corner of this Claim.

The work of location consisted of making the maps as provided in NRS 517.040. Dated April 15 A.D., 1991, and filed in duplicate.

NEWMONT EXPLORATION LIMITED
 P.O. Box 669
 Carlin, Nevada 89822

By: Richard D. Inberg
 Its Agent
 -Locator-

STATE OF WYOMING)
 COUNTY OF FREMONT) SS

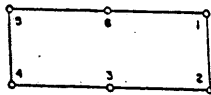
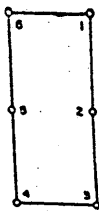
Sworn to and acknowledged before me this 15th day of April, 1991, by Richard D. Inberg, as Agent for Newmont Exploration Limited.

Connie A. Tishman Notary Public
 County of Fremont State of Wyoming

Connie A. Tishman
 Notary Public

My Commission Expires: November 30, 1992

November 30, 1992



136887

BOOK 223 PAGE 145
OFFICE OF RECORDS
RECORDED AT THE REQUEST OF
Newmont Exploration
91 JUN 11 P224
Limited
EUREKA COUNTY, NEVADA
M.N. REBALEATI, RECORDER
FILE NO. *625*

136887

CERTIFICATE OF LOCATION - NEVADA

THE UNDERSIGNED, hereby certifies that NEWMONT EXPLORATION LIMITED, by its Agent, the undersigned, does hereby locate the HOT SPRING 29 Lode Mining Claim on this 1st day of April, 1991, situated in the Unknown Mining District, Eureka County, Nevada.

Said Claim is located in the NW (Quarter) Section(s) 2, Township 29 North, Range 48 East, Mt. Diablo Mer., and is more particularly described as follows, to wit:

Beginning at the northeast corner post No. 1,

Thence, <u>750</u> feet in a <u>S 1° W</u> direction to Post No. 2, marked - <u>HOT SPRING 29 -2</u>
Thence, <u>750</u> feet in a <u>S 1° W</u> direction to Post No. 3, marked - <u>HOT SPRING 29 -3</u>
Thence, <u>600</u> feet in a <u>S 88° W</u> direction to Post No. 4, marked - <u>HOT SPRING 29 -4</u>
Thence, <u>750</u> feet in a <u>N 1° E</u> direction to Post No. 5, marked - <u>HOT SPRING 29 -5</u>
Thence, <u>750</u> feet in a <u>N 1° E</u> direction to Post No. 6, marked - <u>HOT SPRING 29 -6</u>
Thence, <u>600</u> feet in a <u>N 88° E</u> direction to Post No. 1, marked - <u>HOT SPRING 29 -1</u>

the point of beginning and all monuments being Wood Posts

The number of linear feet claimed in length along the course of the vein from the point of discovery is 1490 feet in a N 1° E direction and 10 feet in a S 1° W direction, together with 300 feet on each side of the center of the vein or lode for the entire length of the claim.

The general course of the vein or lode is N 1° E and S 1° W.

To tie this Claim to the Public Survey, begin at the Northwest corner, Section 2, Township 29 N., Range 48 E., Mt. Diablo Mer., and bear S 1° W, 0 feet and N 88° E, 2100 feet to the northeast corner of this Claim.

The work of location consisted of making the maps as provided in NRS 517.040. Dated April 15 A.D., 1991, and filed in duplicate.


NEWMONT EXPLORATION LIMITED
P.O. Box 669
Carlin, Nevada 89822

By: Richard D. Inberg

its Agent
-Locator-

STATE OF WYOMING)
COUNTY OF FREMONT) SS

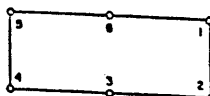
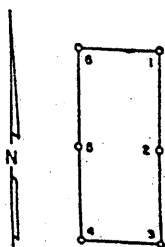
Sworn to and acknowledged before me this 15th day of April, 1991, by Richard D. Inberg as Agent for Newmont Exploration Limited.



Connie A. Tighman
Notary Public

My Commission Expires:

November 30, 1992



BOOK 223 PAGE 146
OFFICIAL RECORDS
RECORDED AT THE REQUEST OF

Newmont Exploration Limited
91 JUN 11 P2-24

EUREKA COUNTY, NEVADA
M.N. REBALATI, RECORDER
FILE NO. FEES 6.25

136888

136888

CERTIFICATE OF LOCATION - NEVADA

THE UNDERSIGNED, hereby certifies that NEWMONT EXPLORATION LIMITED, by its Agent, the undersigned, does hereby locate the HOT SPRING 30 Lode Mining Claim on this 1st day of April, 1991, situated in the Unknown Mining District, Eureka County, Nevada.

Said Claim is located in the NW(SW) (Quarter) Section(s) 2(2) Township 29 North, Range 48 East, Mt. Diablo Mer. and is more particularly described as follows, to wit:

Beginning at the northeast corner post No. 1,

Thence, <u>750</u> feet in a <u>S 1° W</u> direction to Post No. 2, marked - <u>HOT SPRING 30 -2</u>
Thence, <u>750</u> feet in a <u>S 1° W</u> direction to Post No. 3, marked - <u>HOT SPRING 30 -3</u>
Thence, <u>600</u> feet in a <u>S 88° W</u> direction to Post No. 4, marked - <u>HOT SPRING 30 -4</u>
Thence, <u>750</u> feet in a <u>N 1° E</u> direction to Post No. 5, marked - <u>HOT SPRING 30 -5</u>
Thence, <u>750</u> feet in a <u>N 1° E</u> direction to Post No. 6, marked - <u>HOT SPRING 30 -6</u>
Thence, <u>600</u> feet in a <u>N 88° E</u> direction to Post No. 1, marked - <u>HOT SPRING 30 -1</u>

the point of beginning and all monuments being Wood Posts.

The number of linear feet claimed in length along the course of the vein from the point of discovery is 10 feet in a N 1° E direction and 1490 feet in a S 1° W direction, together with 300 feet on each side of the center of the vein or lode for the entire length of the claim.

The general course of the vein or lode is N 1° E and S 1° W.

To tie this Claim to the Public Survey, begin at the Northwest corner, Section 2, Township 29 N., Range 48 E., Mt. Diablo Mer., and bear S 1° W, 1500 feet and N 88° E, 2100 feet to the northeast corner of this Claim.

The work of location consisted of making the maps as provided in NRS 517.040. Dated April 15 A.D., 1991, and filed in duplicate.

NEWMONT EXPLORATION LIMITED
P.O. Box 669
Carlin, Nevada 89822

By: Richard D. Inberg
Its Agent
-Locator-

STATE OF WYOMING
COUNTY OF FREMONT) SS

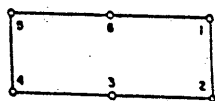
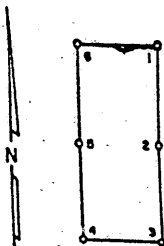
Sworn to and acknowledged before me this 15th day of April, 1991, by Richard D. Inberg as Agent for Newmont Exploration Limited.

Connie A. Tighman Notary Public
County of Fremont State of Wyoming
My Commission Expires Nov. 30, 1992

Connie A. Tighman
Notary Public

My Commission Expires:

November 30, 1992



BOOK 223 PAGE 147
 OFFICIAL RECORDS
 RECORDED AT THE REQUEST OF
Newmont Exploration
 91 JUN 11 P224
Limited
 EUREKA COUNTY, NEVADA
 M.N. RESALEABLE RECORDS
 FILE NO. FEES 6/25

136889

136889

CERTIFICATE OF LOCATION - NEVADA

THE UNDERSIGNED, hereby certifies that NEWMONT EXPLORATION LIMITED, by its Agent, the undersigned, does hereby locate the HOT SPRING 31 Lode Mining Claim on this 1st day of April, 1991, situated in the Unknown Mining District, Eureka County, Nevada.

Said Claim is located in the NE(NW) (Quarter) Section(s) 2(2) Township 29 North, Range 48 East, Mt. Diablo Mer. and is more particularly described as follows, to wit:

Beginning at the northeast corner post No. 1,

Thence, <u>750</u> feet in a <u>S 1° W</u> direction to Post No. 2, marked - <u>HOT SPRING 31-2</u>
Thence, <u>750</u> feet in a <u>S 1° W</u> direction to Post No. 3, marked - <u>HOT SPRING 31-3</u>
Thence, <u>690</u> feet in a <u>S 88° W</u> direction to Post No. 4, marked - <u>HOT SPRING 31-4</u>
Thence, <u>750</u> feet in a <u>N 1° E</u> direction to Post No. 5, marked - <u>HOT SPRING 31-5</u>
Thence, <u>750</u> feet in a <u>N 1° E</u> direction to Post No. 6, marked - <u>HOT SPRING 31-6</u>
Thence, <u>600</u> feet in a <u>N 88° E</u> direction to Post No. 1, marked - <u>HOT SPRING 31-1</u>

the point of beginning and all monuments being Wood Posts

The number of linear feet claimed in length along the course of the vein from the point of discovery is 1490 feet in a N 1° E direction and 10 feet in a S 1° W direction, together with 300 feet on each side of the center of the vein or lode for the entire length of the claim.

The general course of the vein or lode is N 1° E and S 1° W

To tie this Claim to the Public Survey, begin at the Northwest corner, Section 2, Township 29 N., Range 48 E., Mt. Diablo Mer., and bear S 1° W, 0 feet and N 88° E, 2700 feet to the northeast corner of this Claim.

The work of location consisted of making the maps as provided in NRS 517.040. Dated April 15 A.D., 1991, and filed in duplicate.

NEWMONT EXPLORATION LIMITED
 P.O. Box 669
 Carlin, Nevada 89822

By: Richard D. Inberg
 Its Agent
 -Locator-

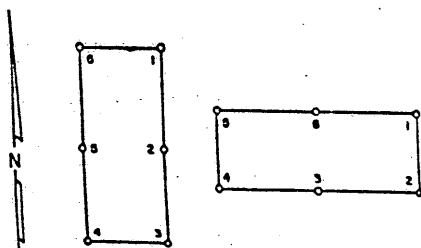
STATE OF WYOMING
 COUNTY OF FREMONT) SS

Sworn to and acknowledged before me this 15th day of April, 1991, by Richard D. Inberg as Agent for Newmont Exploration Limited.

Connie A. Tighman Notary Public
 County of Fremont State of Wyoming
 My Commission Expires Nov. 30, 1992

Connie A. Tighman
 Notary Public

My Commission Expires:
November 30, 1992



BOOK 223 PAGE 148
 OFFICIAL RECORDS
 RECORDED AT THE REQUEST OF
 Newmont Exploration
 91 JUN 11 P224
 Limited
 EUREKA COUNTY, NEVADA
 M.N. REBALEATH, RECORDER
 FILE NO. 136890 FEES 6/25

135890

CERTIFICATE OF LOCATION - NEVADA

THE UNDERSIGNED, hereby certifies that NEWMONT EXPLORATION LIMITED, by its Agent, the undersigned, does hereby locate the HOT SPRING 32 Lode Mining Claim on this 1st day of April, 1991, situated in the Unknown Mining District, Eureka County, Nevada.

Said Claim is located in the NE(SE)(NW)(SW) (Quarter) Section(s) 2(2)(2)(2), Township 29 North, Range 48 East, Mt. Diablo Mer., and is more particularly described as follows, to wit:

Beginning at the northeast corner post No. 1,

Thence, 750 feet in a S 1° W direction to Post No. 2, marked - HOT SPRING 32 -2
 Thence, 750 feet in a S 1° W direction to Post No. 3, marked - HOT SPRING 32 -3
 Thence, 600 feet in a S 88° W direction to Post No. 4, marked - HOT SPRING 32 -4
 Thence, 750 feet in a N 1° E direction to Post No. 5, marked - HOT SPRING 32 -5
 Thence, 750 feet in a N 1° E direction to Post No. 6, marked - HOT SPRING 32 -6
 Thence, 600 feet in a N 88° E direction to Post No. 1, marked - HOT SPRING 32 -1

the point of beginning and all monuments being Wood Posts.

The number of linear feet claimed in length along the course of the vein from the point of discovery is 10 feet in a N 1° E direction and 1490 feet in a S 1° W direction, together with 300 feet on each side of the center of the vein or lode for the entire length of the claim.

The general course of the vein or lode is N 1° E and S 1° W.

To tie this Claim to the Public Survey, begin at the Northwest corner, Section 2, Township 29 N., Range 48 E., Mt. Diablo Mer., and bear S 1° W, 1500 feet and N 88° E, 2700 feet to the northeast corner of this Claim.

The work of location consisted of making the maps as provided in NRS 517.040. Dated April 15 A.D., 1991, and filed in duplicate.

NEWMONT EXPLORATION LIMITED
 P.O. Box 669
 Carlin, Nevada 89822

By: Richard D. Inberg
 its Agent
 -Locator-

STATE OF WYOMING)
 COUNTY OF FREMONT) SS

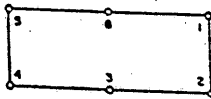
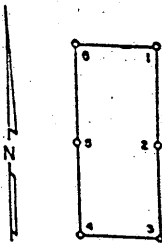
Sworn to and acknowledged before me this 15th day of April, 1991, by Richard D. Inberg as Agent for Newmont Exploration Limited.

Connie A. Tighman Notary Public
 County of Fremont State of Wyoming
 My Commission Expires Nov. 30, 1992

Connie A. Tighman
 Notary Public

My Commission Expires:

November 30, 1992



BOOK 223 PAGE 149
OFFICIAL RECORDS
RECORDED AT THE REGISTRY OF
Newmont Exploration

91 JUN 11 P2-24

EUREKA COUNTY, NEVADA
M.N. REBALEATI, RECORDER
FILE NO. 135891

135891

CERTIFICATE OF LOCATION - NEVADA

THE UNDERSIGNED, hereby certifies that NEWMONT EXPLORATION LIMITED, by its Agent, the undersigned, does hereby locate the HOT SPRING 33 Lode Mining Claim on this 1st day of April, 1991, situated in the Unknown Mining District, Eureka County, Nevada.

Said Claim is located in the NE (Quarter) Section(s) 2 Township 29 North, Range 48 East, Mt. Diablo Mer. and is more particularly described as follows, to wit:

Beginning at the northeast corner post No. 1,

- Thence, 750 feet in a S 1° W direction to Post No. 2, marked - HOT SPRING 33 -2
- Thence, 750 feet in a S 1° W direction to Post No. 3, marked - HOT SPRING 33 -3
- Thence, 600 feet in a S 88° W direction to Post No. 4, marked - HOT SPRING 33 -4
- Thence, 750 feet in a N 1° E direction to Post No. 5, marked - HOT SPRING 33 -5
- Thence, 750 feet in a N 1° E direction to Post No. 6, marked - HOT SPRING 33 -6
- Thence, 600 feet in a N 88° E direction to Post No. 1, marked - HOT SPRING 33 -1

the point of beginning and all monuments being Wood Posts

The number of linear feet claimed in length along the course of the vein from the point of discovery is 1490 feet in a N 1° E direction and 10 feet in a S 1° W direction, together with 300 feet on each side of the center of the vein or lode for the entire length of the claim.

The general course of the vein or lode is N 1° E and S 1° W

To tie this Claim to the Public Survey, begin at the Northwest corner, Section 2, Township 29 N., Range 48 E., Mt. Diablo Mer., and bear S 1° W, 0 feet and N 88° E, 3300 feet to the northeast corner of this Claim.

The work of location consisted of making the maps as provided in NRS 517.040. Dated April 15 A.D., 1991, and filed in duplicate.

NEWMONT EXPLORATION LIMITED
P.O. Box 669
Carlin, Nevada 89822

By: Richard D. Labaree
Its Agent
-Locator-

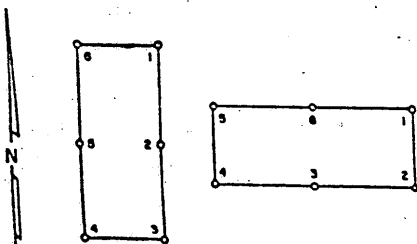
STATE OF WYOMING
COUNTY OF FREMONT) SS

Sworn to and acknowledged before me this 15th day of April, 1991, by Richard D. Labaree as Agent for Newmont Exploration Limited.

Connie A. Highman Notary Public
County of Fremont State of Wyoming
My Commission Expires Nov. 30, 1992

My Commission Expires:

November 30, 1992



BOOK 223 PAGE 150
 OFFICIAL RECORD
 RECORDED AT THE REQUEST OF
Newmont Exploration
 91 JUN 11 P224
Simk
 EUREKA COUNTY, NEVADA
 M.N. REBALEATI, RECORDER
 FILE NO. 136892
 FEE \$ 25

136892

CERTIFICATE OF LOCATION - NEVADA

THE UNDERSIGNED, hereby certifies that NEWMONT EXPLORATION LIMITED, by its Agent, the undersigned, does hereby locate the HOT SPRING 34 Lode Mining Claim on this 1st day of April, 1991, situated in the Unknown Mining District, Eureka County, Nevada.

Said Claim is located in the NE(SE) (Quarter) Section(s) 2(2) Township 29 North, Range 48 East, Mt. Diablo Mer., and is more particularly described as follows, to wit:

Beginning at the northeast corner post No. 1,

Thence, <u>750</u> feet in a <u>S 1° W</u> direction to Post No. 2, marked - <u>HOT SPRING 34-2</u>
Thence, <u>750</u> feet in a <u>S 1° W</u> direction to Post No. 3, marked - <u>HOT SPRING 34-3</u>
Thence, <u>600</u> feet in a <u>S 88° W</u> direction to Post No. 4, marked - <u>HOT SPRING 34-4</u>
Thence, <u>750</u> feet in a <u>N 1° E</u> direction to Post No. 5, marked - <u>HOT SPRING 34-5</u>
Thence, <u>750</u> feet in a <u>N 1° E</u> direction to Post No. 6, marked - <u>HOT SPRING 34-6</u>
Thence, <u>600</u> feet in a <u>N 88° E</u> direction to Post No. 1, marked - <u>HOT SPRING 34-1</u>

the point of beginning and all monuments being Wood Posts

The number of linear feet claimed in length along the course of the vein from the point of discovery is 10 feet in a N 1° E direction and 1490 feet in a S 1° W direction, together with 300 feet on each side of the center of the vein or lode for the entire length of the claim.

The general course of the vein or lode is N 1° E and S 1° W

To tie this Claim to the Public Survey, begin at the Northwest corner, Section 2, Township 29 N., Range 48 E., Mt. Diablo Mer., and bear S 1° W, 1500 feet and N 88° E, 3300 feet to the northeast corner of this Claim.

The work of location consisted of making the maps as provided in NRS 517.040. Dated April 15 A.D., 1991, and filed in duplicate.

NEWMONT EXPLORATION LIMITED
 P.O. Box 669
 Carlin, Nevada 89822

By: Richard D. Inberg
 Its Agent
 -Locator-

STATE OF WYOMING
 COUNTY OF FREMONT) SS

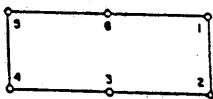
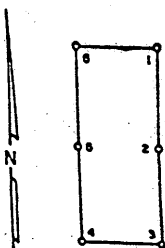
Sworn to and acknowledged before me this 15th day of April, 1991, by Richard D. Inberg as Agent for Newmont Exploration Limited.

Connie A. Tighman Notary Public
 County of Fremont State of Wyoming
 My Commission Expires Nov. 30, 1992

Connie A. Tighman
 Notary Public

My Commission Expires:

November 30, 1992



BOOK 223 PAGE 151
 OFFICIAL RECORDS
 RECORDED AT THE REQUEST OF
Newmont Exploration
Limited
 EUREKA COUNTY, NEVADA
 M.N. REBALEATI, RECORDER
 FILE NO. 136893 FEES 6-25

136893

136893

CERTIFICATE OF LOCATION - NEVADA

THE UNDERSIGNED, hereby certifies that NEWMONT EXPLORATION LIMITED, by its Agent, the undersigned, does hereby locate the HOT SPRING 35 Lode Mining Claim on this 1st day of April, 1991, situated in the Unknown Mining District, Eureka County, Nevada.

Said Claim is located in the NE (Quarter) Section(s) 2 Township 29 North, Range 48 East, Mt. Diablo Mer., and is more particularly described as follows, to wit:

Beginning at the northeast corner post No. 1,

Thence, 750 feet in a S 1° W direction to Post No. 2, marked - HOT SPRING 35 -2
 Thence, 750 feet in a S 1° W direction to Post No. 3, marked - HOT SPRING 35 -3
 Thence, 600 feet in a S 88° W direction to Post No. 4, marked - HOT SPRING 35 -4
 Thence, 750 feet in a N 1° E direction to Post No. 5, marked - HOT SPRING 35 -5
 Thence, 750 feet in a N 1° E direction to Post No. 6, marked - HOT SPRING 35 -6
 Thence, 600 feet in a N 88° E direction to Post No. 1, marked - HOT SPRING 35 -1

the point of beginning and all monuments being Wood Posts

The number of linear feet claimed in length along the course of the vein from the point of discovery is 1490 feet in a N 1° E direction and 10 feet in a S 1° W direction, together with 300 feet on each side of the center of the vein or lode for the entire length of the claim.

The general course of the vein or lode is N 1° E and S 1° W

To tie this Claim to the Public Survey, begin at the Northwest corner, Section 2, Township 29 N., Range 48 E., Mt. Diablo Mer., and bear S 1° W, 0 feet and N 88° E, 3900 feet to the northeast corner of this Claim.

The work of location consisted of making the maps as provided in IRS 517.040. Dated April 15 A.D., 1991, and filed in duplicate.

NEWMONT EXPLORATION LIMITED
 P.O. Box 669
 Carlin, Nevada 89822

By: Richard D. Inberg
 Its Agent
 -Locator-

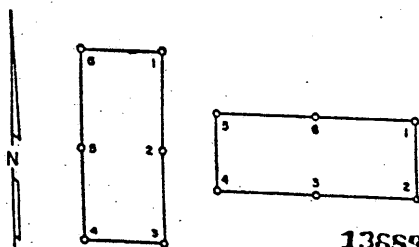
STATE OF WYOMING)
 COUNTY OF FREMONT) SS

Sworn to and acknowledged before me this 15th day of April, 1991, by Richard D. Inberg as Agent for Newmont Exploration Limited.

Connie A. Tishman Notary Public
 County of Fremont State of Wyoming
 My Commission Expires Nov. 30, 1992

Connie A. Tishman
 Notary Public

My Commission Expires
November 30, 1992



136894

BOOK 223 PAGE 152
OFFICIAL RECORDS
RECORDED AT THE REQUEST OF
Newmont Exploration Limited
91 JUN 11 P224
EUREKA COUNTY, NEVADA
M.M. REBALEATI, RECORDER
FILE NO. FEES 6/25

136894

CERTIFICATE OF LOCATION - NEVADA

THE UNDERSIGNED, hereby certifies that NEWMONT EXPLORATION LIMITED, by its Agent, the undersigned, does hereby locate the HOT SPRING 36 Lode Mining Claim on this 1st day of April, 1991, situated in the Unknown Mining District, Eureka County, Nevada.

Said Claim is located in the NE(SE) (Quarter) Section(s) 2(2) Township 29 North, Range 48 East, Mt. Diablo Mer., and is more particularly described as follows, to wit:

Beginning at the northeast corner post No. 1,

Thence, <u>750</u> feet in a <u>S 1° W</u> direction to Post No. 2, marked - <u>HOT SPRING 36 -2</u>
Thence, <u>750</u> feet in a <u>S 1° W</u> direction to Post No. 3, marked - <u>HOT SPRING 36 -3</u>
Thence, <u>600</u> feet in a <u>S 88° W</u> direction to Post No. 4, marked - <u>HOT SPRING 36 -4</u>
Thence, <u>750</u> feet in a <u>N 1° E</u> direction to Post No. 5, marked - <u>HOT SPRING 36 -5</u>
Thence, <u>750</u> feet in a <u>N 1° E</u> direction to Post No. 6, marked - <u>HOT SPRING 36 -6</u>
Thence, <u>600</u> feet in a <u>N 88° E</u> direction to Post No. 1, marked - <u>HOT SPRING 36 -1</u>

the point of beginning and all monuments being Wood Posts

The number of linear feet claimed in length along the course of the vein from the point of discovery is 10 feet in a N 1° E direction and 1490 feet in a S 1° W direction, together with 300 feet on each side of the center of the vein or lode for the entire length of the claim.

The general course of the vein or lode is N 1° E and S 1° W

To tie this Claim to the Public Survey, begin at the Northwest corner, Section 2, Township 29 N., Range 48 E., Mt. Diablo Mer., and bear S 1° W, 1500 feet and N 88° E, 3900 feet to the northeast corner of this Claim.

The work of location consisted of making the maps as provided in NRS 517.040. Dated April 15 A.D., 1991, and filed in duplicate.

NEWMONT EXPLORATION LIMITED
P.O. Box 669
Carlin, Nevada 89822

By: Richard D. Inberg
Its Agent
-Locator-

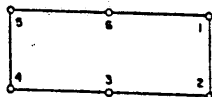
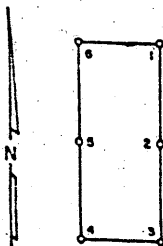
STATE OF WYOMING
COUNTY OF FREMONT) SS

Sworn to and acknowledged before me this 15th day of April, 1991, by Richard D. Inberg as Agent for Newmont Exploration Limited.

Connie A. Tighman Notary Public
County of Fremont State of Wyoming
My Commission Expires Nov. 30, 1992

Connie A. Tighman
Notary Public

My Commission Expires
November 30, 1992



136895

BOOK 223 PAGE 153
 OFFICIAL RECORDS
 RECORDED AT THE REQUEST OF
 Newmont Exploration
 91 JUN 11 P224
 United
 EUREKA COUNTY, NEVADA
 M.N. REBALEATI, RECORDER
 FILE NO. FEE \$25
 136895 6-

CERTIFICATE OF LOCATION - NEVADA

THE UNDERSIGNED, hereby certifies that NEWMONT EXPLORATION LIMITED, by its Agent, the undersigned, does hereby locate the HOT SPRING 37 Lode Mining Claim on this 1st day of April, 1991, situated in the Unknown Mining District, Eureka County, Nevada.

Said Claim is located in the SW (Quarter) Section(s) 2 Township 29 North, Range 48 East, Mt. Diablo Mer. and is more particularly described as follows, to wit:

Beginning at the northeast corner post No. 1,

Thence, <u>750</u> feet in a <u>S 1° W</u> direction to Post No. 2, marked - <u>HOT SPRING 37 -2</u>
Thence, <u>750</u> feet in a <u>S 1° W</u> direction to Post No. 3, marked - <u>HOT SPRING 37 -3</u>
Thence, <u>300</u> feet in a <u>S 88° W</u> direction to Post No. 4, marked - <u>HOT SPRING 37 -4</u>
Thence, <u>750</u> feet in a <u>N 1° E</u> direction to Post No. 5, marked - <u>HOT SPRING 37 -5</u>
Thence, <u>750</u> feet in a <u>N 1° E</u> direction to Post No. 6, marked - <u>HOT SPRING 37 -6</u>
Thence, <u>300</u> feet in a <u>N 88° E</u> direction to Post No. 1, marked - <u>HOT SPRING 37 -1</u>

the point of beginning and all monuments being Wood Posts

The number of linear feet claimed in length along the course of the vein from the point of discovery is 1490 feet in a N 1° E direction and 10 feet in a S 1° W direction, together with 150 feet on each side of the center of the vein or lode for the entire length of the claim.

The general course of the vein or lode is N 1° E and S 1° W.

To tie this Claim to the Public Survey, begin at the Northwest corner, Section 2, Township 29 N., Range 48 E., Mt. Diablo Mer., and bear S 1° W, 3000 feet and N 88° E, 300 feet to the northeast corner of this Claim.


The work of location consisted of making the maps as provided in NRS 517.040. Dated April 15 A.D., 1991, and filed in duplicate.

NEWMONT EXPLORATION LIMITED
 P.O. Box 669
 Carlin, Nevada 89822

By: Richard D. Inberg
 Its Agent
 -Locator-

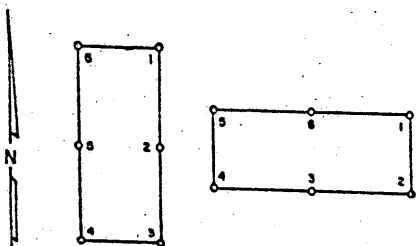
STATE OF WYOMING)
 COUNTY OF FREMONT) SS

Sworn to and acknowledged before me this 15th day of April, 1991, by Richard D. Inberg as Agent for Newmont Exploration Limited.



Connie A. Tighman
 Notary Public

My Commission Expires
November 30, 1992



BOOK 223 PAGE 154
 OFFICIAL RECORDS
 RECORDED AT THE REQUEST OF
Newmont Exploration
 91 JUN 11 P227
Limited
 EUREKA COUNTY, NEVADA
 M.N. REBALEATI, RECORDER
 FILE NO. 625 FEES

136896

136896

CERTIFICATE OF LOCATION - NEVADA

THE UNDERSIGNED, hereby certifies that NEWMONT EXPLORATION LIMITED, by its Agent, the undersigned, does hereby locate the HOT SPRING 38 Lode Mining Claim on this 1st day of April, 1991, situated in the Unknown Mining District, Eureka County, Nevada.

Said Claim is located in the SW(NW) (Quarter) Section(s) 2(11) Township 29 North, Range 48 East, Mt. Diablo Mer., and is more particularly described as follows, to wit:

Beginning at the northeast corner post No. 1,

- Thence, 557.5 feet in a S 1° W direction to Post No. 2, marked - HOT SPRING 38-2
- Thence, 557.5 feet in a S 1° W direction to Post No. 3, marked - HOT SPRING 38-3
- Thence, 300 feet in a S 88° W direction to Post No. 4, marked - HOT SPRING 38-4
- Thence, 557.5 feet in a N 1° E direction to Post No. 5, marked - HOT SPRING 38-5
- Thence, 557.5 feet in a N 1° E direction to Post No. 6, marked - HOT SPRING 38-6
- Thence, 300 feet in a N 88° E direction to Post No. 1, marked - HOT SPRING 38-1

the point of beginning and all monuments being Wood Posts

The number of linear feet claimed in length along the course of the vein from the point of discovery is 10 feet in a N 1° E direction and 1105 feet in a S 1° W direction, together with 150 feet on each side of the center of the vein or lode for the entire length of the claim.

The general course of the vein or lode is N 1° E and S 1° W.

To tie this Claim to the Public Survey, begin at the Northwest corner, Section 2, Township 29 N., Range 48 E., Mt. Diablo Mer., and bear S 1° W, 4500 feet and N 88° E, 300 feet to the northeast corner of this Claim.

The work of location consisted of making the maps as provided in NRS 517.040. Dated April 15 A.D., 1991, and filed in duplicate.

NEWMONT EXPLORATION LIMITED
 P.O. Box 669
 Carlin, Nevada 89822

By: Richard D. Inberg
 its Agent
 -Locator-

STATE OF WYOMING)
 COUNTY OF FREMONT) SS

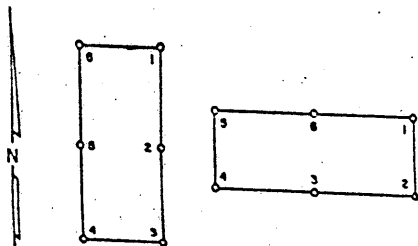
Sworn to and acknowledged before me this 15th day of April, 1991, by Richard D. Inberg as Agent for Newmont Exploration Limited.

Connie A. Tighman Notary Public
 County of Fremont State of Wyoming
 My Commission Expires Nov. 30, 1992

Connie A. Tighman
 Notary Public

My Commission Expires:

November 30, 1992



BOOK 223 PAGE 155
OFFICIAL RECORDS
RECORDED AT THE REQUEST OF

Newmont Exploration Limited
91 JAN 11 P227

EUREKA COUNTY, NEVADA
M.N. REBALANCE RECORDER
FILE NO. 625

136897

136897

CERTIFICATE OF LOCATION - NEVADA

THE UNDERSIGNED, hereby certifies that NEWMONT EXPLORATION LIMITED, by its Agent, the undersigned, does hereby locate the HOT SPRING 39 Lode Mining Claim on this 1st day of April, 1991, situated in the Unknown Mining District, Eureka County, Nevada.

Said Claim is located in the SW (Quarter) Section(s) 2 Township 29 North, Range 48 East, Mt. Diablo Mer. and is more particularly described as follows, to wit:

Beginning at the northeast corner post No. 1,

Thence, <u>750</u> feet in a <u>S 1° W</u> direction to Post No. 2, marked - <u>HOT SPRING 39-2</u>
Thence, <u>750</u> feet in a <u>S 1° W</u> direction to Post No. 3, marked - <u>HOT SPRING 39-3</u>
Thence, <u>600</u> feet in a <u>S 88° W</u> direction to Post No. 4, marked - <u>HOT SPRING 39-4</u>
Thence, <u>750</u> feet in a <u>N 1° E</u> direction to Post No. 5, marked - <u>HOT SPRING 39-5</u>
Thence, <u>750</u> feet in a <u>N 1° E</u> direction to Post No. 6, marked - <u>HOT SPRING 39-6</u>
Thence, <u>600</u> feet in a <u>N 88° E</u> direction to Post No. 1, marked - <u>HOT SPRING 39-1</u>

the point of beginning and all monuments being Wood Posts

The number of linear feet claimed in length along the course of the vein from the point of discovery is 1490 feet in a N 1° E direction and 10 feet in a S 1° W direction, together with 300 feet on each side of the center of the vein or lode for the entire length of the claim.

The general course of the vein or lode is N 1° E and S 1° W

To tie this Claim to the Public Survey, begin at the Northwest corner, Section 2, Township 29 N., Range 48 E., Mt. Diablo Mer., and bear S 1° W, 3000 feet and N 88° E, 900 feet to the northeast corner of this Claim.


The work of location consisted of making the maps as provided in NRS 517.040. Dated April 15 A.D., 1991, and filed in duplicate.

NEWMONT EXPLORATION LIMITED
P.O. Box 669
Carlin, Nevada 89822

By: Richard D. Inberg
Its Agent
-Locator-

STATE OF WYOMING)
COUNTY OF FREMONT) SS

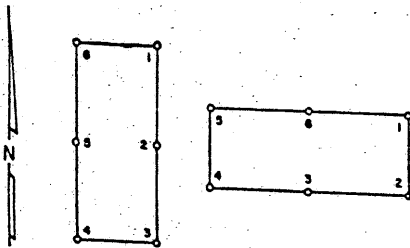
Sworn to and acknowledged before me this 15th day of April, 1991, by Richard D. Inberg as Agent for Newmont Exploration Limited.



My Commission Expires

Connie A. Tishman
Notary Public

November 30, 1992



BOOK 223 PAGE 156
 OFFICIAL RECORDS
 RECORDED AT THE REQUEST OF
Newmont Exploration
91 JUN 11 P227
Limited
 EUREKA COUNTY, NEVADA
 M.N. REBALEATI, RECORDER
 FILE NO. 136898 FEES 6.25

136898

136898

CERTIFICATE OF LOCATION - NEVADA

THE UNDERSIGNED, hereby certifies that NEWMONT EXPLORATION LIMITED, by its Agent, the undersigned, does hereby locate the HOT SPRING 40 Lode Mining Claim on this 1st day of April, 1991, situated in the Unknown Mining District, Eureka County, Nevada.

Said Claim is located in the NW(SW) (Quarter) Section(s) 11(2) Township 29 North, Range 48 East, Mt. Diablo Mer., and is more particularly described as follows, to wit:

Beginning at the northeast corner post No. 1,

Thence, 557.5 feet in a S 1° W direction to Post No. 2, marked - HOT SPRING 40 -2
 Thence, 557.5 feet in a S 1° W direction to Post No. 3, marked - HOT SPRING 40 -3
 Thence, 600 feet in a S 88° W direction to Post No. 4, marked - HOT SPRING 40 -4
 Thence, 557.5 feet in a N 1° E direction to Post No. 5, marked - HOT SPRING 40 -5
 Thence, 557.5 feet in a N 1° E direction to Post No. 6, marked - HOT SPRING 40 -6
 Thence, 600 feet in a N 88° E direction to Post No. 1, marked - HOT SPRING 40 -1

the point of beginning and all monuments being Wood Posts

The number of linear feet claimed in length along the course of the vein from the point of discovery is 10 feet in a N 1° E direction and 1105 feet in a S 1° W direction, together with 300 feet on each side of the center of the vein or lode for the entire length of the claim.

The general course of the vein or lode is N 1° E and S 1° W

To tie this Claim to the Public Survey, begin at the Northwest corner, Section 2, Township 29 N., Range 48 E., Mt. Diablo Mer., and bear S 1° W, 4500 feet and N 88° E, 900 feet to the northeast corner of this Claim.

The work of location consisted of making the maps as provided in NRS 517.040. Dated April 15 A.D., 1991, and filed in duplicate.

NEWMONT EXPLORATION LIMITED
 P.O. Box 669
 Carlin, Nevada 89822

By: Richard D. Inberg
 Its Agent
 -Locator-

STATE OF WYOMING
 COUNTY OF FREMONT SS

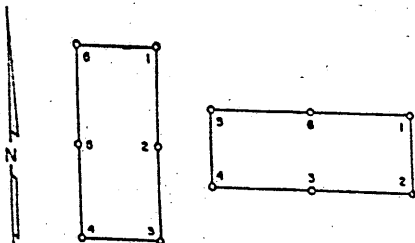
Sworn to and acknowledged before me this 15th day of April, 1991, by Richard D. Inberg, as Agent for Newmont Exploration Limited.

Connie A. Tilghman Notary Public
 County of Fremont State of Wyoming
 My Commission Expires Nov. 30, 1992

Connie A. Tilghman
 Notary Public

My Commission Expires:

November 30, 1992



BOOK 223 PAGE 157
OFFICIAL RECORDS
RECORDED AT THE OFFICE OF

Newmont Exploration Limited
91 JUL 11 P227

EUREKA COUNTY, NEVADA
M.N. REBALEATI, RECORDER
FILE NO. FEES 6.25

136899

136899

CERTIFICATE OF LOCATION - NEVADA

THE UNDERSIGNED, hereby certifies that NEWMONT EXPLORATION LIMITED, by its Agent, the undersigned, does hereby locate the HOT SPRING 41 Lode Mining Claim on this 1st day of April, 1991, situated in the Unknown Mining District, Eureka County, Nevada.

Said Claim is located in the SW (Quarter) Section(s) 2 Township 29 North, Range 48 East, Mt. Diablo Mer., and is more particularly described as follows, to wit:

Beginning at the northeast corner post No. 1,

Thence, <u>750</u> feet in a <u>S 1° W</u> direction to Post No. 2, marked - <u>HOT SPRING 41-2</u>
Thence, <u>750</u> feet in a <u>S 1° W</u> direction to Post No. 3, marked - <u>HOT SPRING 41-3</u>
Thence, <u>600</u> feet in a <u>S 88° W</u> direction to Post No. 4, marked - <u>HOT SPRING 41-4</u>
Thence, <u>750</u> feet in a <u>N 1° E</u> direction to Post No. 5, marked - <u>HOT SPRING 41-5</u>
Thence, <u>750</u> feet in a <u>N 1° E</u> direction to Post No. 6, marked - <u>HOT SPRING 41-6</u>
Thence, <u>600</u> feet in a <u>N 88° E</u> direction to Post No. 1, marked - <u>HOT SPRING 41-1</u>

the point of beginning and all monuments being Wood Posts

The number of linear feet claimed in length along the course of the vein from the point of discovery is 1490 feet in a N 1° E direction and 10 feet in a S 1° W direction, together with 300 feet on each side of the center of the vein or lode for the entire length of the claim.

The general course of the vein or lode is N 1° E and S 1° W

To tie this Claim to the Public Survey, begin at the Northwest corner, Section 2, Township 29 N., Range 48 E., Mt. Diablo Mer., and bear S 1° W, 3000 feet and N 88° E, 1500 feet to the northeast corner of this Claim.

The work of location consisted of making the maps as provided in NRS 517.040. Dated April 15 A.D., 1991, and filed in duplicate.

NEWMONT EXPLORATION LIMITED
P.O. Box 669
Carlin, Nevada 89822

By: Richard D. Inberg
Its Agent
-Locator-

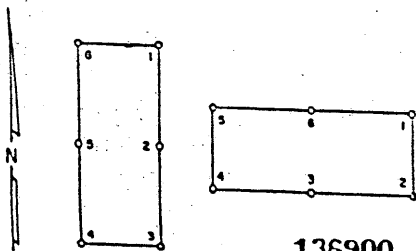
STATE OF WYOMING)
COUNTY OF FREMONT) SS

Sworn to and acknowledged before me this 15th day of April, 1991, by Richard D. Inberg as Agent for Newmont Exploration Limited.

Connie A. Tighman Notary Public
County of Fremont State of Wyoming
My Commission Expires Nov. 30, 1992

Connie A. Tighman
Notary Public

My Commission Expires:
November 30, 1992



136900

BOOK 223 PAGE 58
 RECORDED AT THE OFFICE OF
 NEWMONT EXPLORATION
 91 JUN 11 P 227
 Limited
 EUREKA COUNTY, NEVADA
 M.N. REBALEATI, RECORDER
 FILE NO. 625

136900

CERTIFICATE OF LOCATION - NEVADA

THE UNDERSIGNED, hereby certifies that NEWMONT EXPLORATION LIMITED, by its Agent, the undersigned, does hereby locate the HOT SPRING 42 Lode Mining Claim on this 1st day of April, 1991, situated in the Unknown Mining District, Eureka County, Nevada.

Said Claim is located in the SW(NW) (Quarter) Section(s) 2(11), Township 29 North, Range 48 East, Mt. Diablo Mer., and is more particularly described as follows, to wit:

Beginning at the northeast corner post No. 1,

Thence, <u>557.5</u> feet in a <u>S 1° W</u> direction to Post No. 2, marked - <u>HOT SPRING 42</u> -2
Thence, <u>557.5</u> feet in a <u>S 1° W</u> direction to Post No. 3, marked - <u>HOT SPRING 42</u> -3
Thence, <u>600</u> feet in a <u>S 88° W</u> direction to Post No. 4, marked - <u>HOT SPRING 42</u> -4
Thence, <u>557.5</u> feet in a <u>N 1° E</u> direction to Post No. 5, marked - <u>HOT SPRING 42</u> -5
Thence, <u>557.5</u> feet in a <u>N 1° E</u> direction to Post No. 6, marked - <u>HOT SPRING 42</u> -6
Thence, <u>600</u> feet in a <u>N 88° E</u> direction to Post No. 1, marked - <u>HOT SPRING 42</u> -1

the point of beginning and all monuments being Wood Posts

The number of linear feet claimed in length along the course of the vein from the point of discovery is 10 feet in a N 1° E direction and 1105 feet in a S 1° W direction, together with 300 feet on each side of the center of the vein or lode for the entire length of the claim.

The general course of the vein or lode is N 1° E and S 1° W.

To tie this Claim to the Public Survey, begin at the Northwest corner, Section 2, Township 29 N., Range 48 E., Mt. Diablo Mer., and bear S 1° W, 4500 feet and N 88° E, 1500 feet to the northeast corner of this Claim.

The work of location consisted of making the maps as provided in NRS 517.040. Dated April 15 A.D., 1991, and filed in duplicate.

NEWMONT EXPLORATION LIMITED
 P.O. Box 669
 Carlin, Nevada 89822

By: Richard D. Inberg
 its Agent
 -Locator-


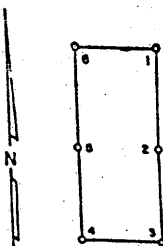
STATE OF WYOMING)
 COUNTY OF FREMONT) SS

Sworn to and acknowledged before me this 15th day of April, 1991, by Richard D. Inberg as Agent for Newmont Exploration Limited.

Connie A. Tilghman Notary Public
 County of Fremont State of Wyoming
 My Commission Expires Nov. 30, 1992

Connie A. Tilghman
 Notary Public

My Commission Expires:
November 30, 1992



BOOK 223 PAGE 159
OFFICIAL RECORD
RECORDED AT THE REQUEST OF
Newmont Exploration
91 JUN 11 P2-27
Limited
EUREKA COUNTY, NEVADA
M.N. REGISTRATION RECORDER
FILE NO. FEES 6.25

136901 136901

CERTIFICATE OF LOCATION - NEVADA

THE UNDERSIGNED, hereby certifies that NEWMONT EXPLORATION LIMITED, by its Agent, the undersigned, does hereby locate the HOT SPRING 43 Lode Mining Claim on this 1st day of April, 1991, situated in the Unknown Mining District, Eureka County, Nevada.

Said Claim is located in the SW (Quarter) Section(s) 2 Township 29 North, Range 48 East, Mt. Diablo Mer. and is more particularly described as follows, to wit:

Beginning at the northeast corner post No. 1,

Thence, 750 feet in a S 1° W direction to Post No. 2, marked - HOT SPRING 43-2
Thence, 750 feet in a S 1° W direction to Post No. 3, marked - HOT SPRING 43-3
Thence, 600 feet in a S 88° W direction to Post No. 4, marked - HOT SPRING 43-4
Thence, 750 feet in a N 1° E direction to Post No. 5, marked - HOT SPRING 43-5
Thence, 750 feet in a N 1° E direction to Post No. 6, marked - HOT SPRING 43-6
Thence, 600 feet in a N 88° E direction to Post No. 1, marked - HOT SPRING 43-1

the point of beginning and all monuments being Wood Posts

The number of linear feet claimed in length along the course of the vein from the point of discovery is 1490 feet in a N 1° E direction and 10 feet in a S 1° W direction, together with 300 feet on each side of the center of the vein or lode for the entire length of the claim.

The general course of the vein or lode is N 1° E and S 1° W

To tie this Claim to the Public Survey, begin at the Northwest corner, Section 2, Township 29 N., Range 48 E., Mt. Diablo Mer., and bear S 1° W, 3000 feet and N 88° E, 2100 feet to the northeast corner of this Claim.

The work of location consisted of making the maps as provided in NRS 517.040.
Dated April 15 A.D., 1991, and filed in duplicate.

NEWMONT EXPLORATION LIMITED
P.O. Box 669
Carlin, Nevada 89822

By: Richard D. Inberg
Its Agent
-Locator-

STATE OF WYOMING
COUNTY OF FREMONT) SS

Sworn to and acknowledged before me this 15th day of April, 1991,
by Richard D. Inberg as Agent for Newmont Exploration Limited.

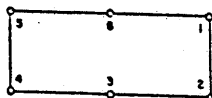
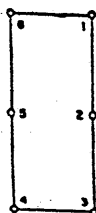
Connie A. Tilghman Notary Public
County of Fremont State of Wyoming
My Commission Expires Nov. 30, 1992

Connie A. Tilghman
Notary Public

My Commission Expires:

November 30, 1992

N



136902

BOOK 223 PAGE 160
OFFICE OF THE CLERK
RECORDED AT THE COUNTY OF
Newmont Exploration Limited
91 JUN 11 P227
EUREKA COUNTY, NEVADA
M.N. REBALANCE RECORD
FILE NO. 136902

CERTIFICATE OF LOCATION - NEVADA

THE UNDERSIGNED, hereby certifies that NEWMONT EXPLORATION LIMITED, by its Agent, the undersigned, does hereby locate the HOT SPRING 44 Lode Mining Claim on this 1st day of April, 1991, situated in the Unknown Mining District, Eureka County, Nevada.

Said Claim is located in the SW(NW) (Quarter) Section(s) 2(11) Township 29 North, Range 48 East, Mt. Diablo Mer., and is more particularly described as follows, to wit:

Beginning at the northeast corner post No. 1,

Thence, 557.5 feet in a S 1° W direction to Post No. 2, marked - HOT SPRING 44-2
Thence, 557.5 feet in a S 1° W direction to Post No. 3, marked - HOT SPRING 44-3
Thence, 600 feet in a S 88° W direction to Post No. 4, marked - HOT SPRING 44-4
Thence, 557.5 feet in a N 1° E direction to Post No. 5, marked - HOT SPRING 44-5
Thence, 557.5 feet in a N 1° E direction to Post No. 6, marked - HOT SPRING 44-6
Thence, 600 feet in a N 88° E direction to Post No. 1, marked - HOT SPRING 44-1

the point of beginning and all monuments being Wood posts

The number of linear feet claimed in length along the course of the vein from the point of discovery is 10 feet in a N 1° E direction and 1105 feet in a S 1° W direction, together with 300 feet on each side of the center of the vein or lode for the entire length of the claim.

The general course of the vein or lode is N 1° E and S 1° W

To tie this Claim to the Public Survey, begin at the Northwest corner, Section 2, Township 29 N., Range 48 E., Mt. Diablo Mer., and bear S 1° W, 4500 feet and N 88° E, 2100 feet to the northeast corner of this Claim.

The work of location consisted of making the maps as provided in NRS 517.040. Dated April 15 A.D., 1991, and filed in duplicate.

NEWMONT EXPLORATION LIMITED
P.O. Box 669
Carlin, Nevada 89822

By: Richard D. Inaba
Its Agent
-Locator-

STATE OF WYOMING
COUNTY OF FREMONT) SS

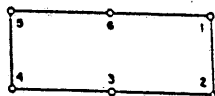
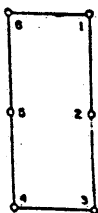
Sworn to and acknowledged before me this 15th day of April, 1991, by Richard D. Inaba as Agent for Newmont Exploration Limited.

Connie A. Freeman, Notary Public
County of Fremont State of Wyoming
My Commission Expires Nov. 30, 1992

Connie A. Freeman
Notary Public

My Commission Expires:

November 30, 1992



136903

BOOK 223 PAGE 161
OFFICIAL RECORDS
RECORDED AT THE RECORDS OFFICE OF
Neumont Exploration's
91 JUN 11 P2:27
Limited
EUREKA COUNTY, NEVADA
M.N. REBALANCE RECORD
FILE NO. FEES 625

136903

CERTIFICATE OF LOCATION - NEVADA

THE UNDERSIGNED, hereby certifies that NEUMONT EXPLORATION LIMITED, by its Agent, the undersigned, does hereby locate the HOT SPRING 45 Lode Mining Claim on this 1st day of April, 1991, situated in the Unknown Mining District, Eureka County, Nevada.

Said Claim is located in the SE(SW) (Quarter) Section(s) 2(2) Township 29 North, Range 48 East, Mt. Diablo Mer., and is more particularly described as follows, to wit:

Beginning at the northeast corner post No. 1,

Thence, <u>750</u> feet in a <u>S 1° W</u> direction to Post No. 2, marked - <u>HOT SPRING 45 -2</u>
Thence, <u>750</u> feet in a <u>S 1° W</u> direction to Post No. 3, marked - <u>HOT SPRING 45 -3</u>
Thence, <u>600</u> feet in a <u>S 88° W</u> direction to Post No. 4, marked - <u>HOT SPRING 45 -4</u>
Thence, <u>750</u> feet in a <u>N 1° E</u> direction to Post No. 5, marked - <u>HOT SPRING 45 -5</u>
Thence, <u>750</u> feet in a <u>N 1° E</u> direction to Post No. 6, marked - <u>HOT SPRING 45 -6</u>
Thence, <u>600</u> feet in a <u>N 88° E</u> direction to Post No. 1, marked - <u>HOT SPRING 45 -1</u>

the point of beginning and all monuments being Wood Posts

The number of linear feet claimed in length along the course of the vein from the point of discovery is 1490 feet in a N 1° E direction and 10 feet in a S 1° W direction, together with 300 feet on each side of the center of the vein or lode for the entire length of the claim.

The general course of the vein or lode is N 1° E and S 1° W

To tie this Claim to the Public Survey, begin at the Northwest corner, Section 2, Township 29 N., Range 48 E., Mt. Diablo Mer., and bear S 1° W, 3000 feet and N 88° E, 2700 feet to the northeast corner of this Claim.


The work of location consisted of making the maps as provided in NRS 517.040. Dated April 15 A.D., 1991, and filed in duplicate.

NEUMONT EXPLORATION LIMITED
P.O. Box 669
Carlin, Nevada 89822

By: Richard D. Inbar
Its Agent
-Locator-

STATE OF WYOMING)
COUNTY OF FREMONT) SS

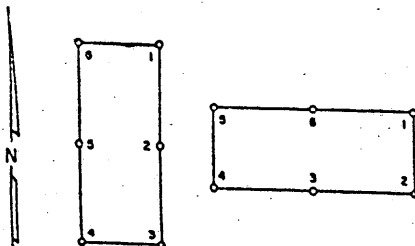
Sworn to and acknowledged before me this 15th day of April, 1991, by Richard D. Inbar as Agent for Newmont Exploration Limited.



Connie A. Tildeman
Notary Public

My Commission Expires:

November 30, 1992



BOOK 223 PAGE 162
OFFICIAL RECORDS
RECORDED AT THE REQUEST OF

Newmont Exploration
91 JUN 11 P 227
Limited

EUREKA COUNTY, NEVADA
M.N. REBALEATI, RECORDER
FILE NO. FEES 6.25

136904

136904

CERTIFICATE OF LOCATION - NEVADA

THE UNDERSIGNED, hereby certifies that NEWMONT EXPLORATION LIMITED, by its Agent, the undersigned, does hereby locate the HOT SPRING 46 Lode Mining Claim on this 1st day of April, 1991, situated in the Unknown Mining District, Eureka County, Nevada.

Said Claim is located in the NE(NW)(SE)(SW) (Quarter) Section(s) 11(11)(2)(2) Township 29 North, Range 48 East, Mt. Diablo Mer., and is more particularly described as follows, to wit:

Beginning at the northeast corner post No. 1,

- Thence, 557.5 feet in a S 1° W direction to Post No. 2, marked - HOT SPRING 46-2
- Thence, 557.5 feet in a S 1° W direction to Post No. 3, marked - HOT SPRING 46-3
- Thence, 600 feet in a S 88° W direction to Post No. 4, marked - HOT SPRING 46-4
- Thence, 557.5 feet in a N 1° E direction to Post No. 5, marked - HOT SPRING 46-5
- Thence, 557.5 feet in a N 1° E direction to Post No. 6, marked - HOT SPRING 46-6
- Thence, 600 feet in a N 88° E direction to Post No. 1, marked - HOT SPRING 46-1

the point of beginning and all monuments being Wood Posts

The number of linear feet claimed in length along the course of the vein from the point of discovery is 10 feet in a N 1° E direction and 1105 feet in a S 1° W direction, together with 300 feet on each side of the center of the vein or lode for the entire length of the claim.

The general course of the vein or lode is N 1° E and S 1° W

To tie this Claim to the Public Survey, begin at the Northwest corner, Section 2, Township 29 N., Range 48 E., Mt. Diablo Mer., and bear S 1° W, 4500 feet and N 88° E, 2700 feet to the northeast corner of this Claim.

The work of location consisted of making the maps as provided in NRS 517.040. Dated April 15 A.D., 1991, and filed in duplicate.

NEWMONT EXPLORATION LIMITED
P.O. Box 669
Carlin, Nevada 89822

By: Richard D. Inberg
Its Agent
-Locator-

STATE OF WYOMING
COUNTY OF FREMONT) SS

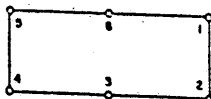
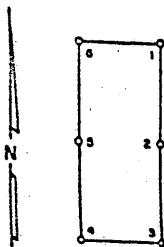
Sworn to and acknowledged before me this 15th day of April, 1991, by Richard D. Inberg as Agent for Newmont Exploration Limited.

Connie A. Tighman Notary Public
County of Fremont State of Wyoming
My Commission Expires Nov. 30, 1992

Connie A. Tighman
Notary Public

My Commission Expires:

November 30, 1992



BOOK 223 PAGE 163
OFFICIAL RECORD
RECORDED AT THE REQUEST OF

Newmont Exploration Limited
91 JUN 11 P227

EUREKA COUNTY, NEVADA
M.N. REGISTRATION RECORDS
FILE NO. 136905
FEE \$ 25

136905

CERTIFICATE OF LOCATION - NEVADA

THE UNDERSIGNED, hereby certifies that NEWMONT EXPLORATION LIMITED, by its Agent, the undersigned, does hereby locate the HOT SPRING 47 Lode Mining Claim on this 1st day of April, 1991, situated in the Unknown Mining District, Eureka County, Nevada.

Said Claim is located in the SE (Quarter) Section(s) 2, Township 29 North, Range 48 East, Mt. Diablo Mer., and is more particularly described as follows, to wit:

Beginning at the northeast corner post No. 1,

Thence, <u>600</u> feet in a <u>S 1° W</u> direction to Post No. 2, marked - <u>HOT SPRING 47-2</u>
Thence, <u>750</u> feet in a <u>S 88° W</u> direction to Post No. 3, marked - <u>HOT SPRING 47-3</u>
Thence, <u>750</u> feet in a <u>S 88° W</u> direction to Post No. 4, marked - <u>HOT SPRING 47-4</u>
Thence, <u>600</u> feet in a <u>N 1° E</u> direction to Post No. 5, marked - <u>HOT SPRING 47-5</u>
Thence, <u>750</u> feet in a <u>N 88° E</u> direction to Post No. 6, marked - <u>HOT SPRING 47-6</u>
Thence, <u>750</u> feet in a <u>N 88° E</u> direction to Post No. 1, marked - <u>HOT SPRING 47-1</u>

the point of beginning and all monuments being Wood Posts

The number of linear feet claimed in length along the course of the vein from the point of discovery is 1490 feet in a N 88° E direction and 10 feet in a S 88° W direction, together with 300 feet on each side of the center of the vein or lode for the entire length of the claim.

The general course of the vein or lode is N 88° E and S 88° W

To tie this Claim to the Public Survey, begin at the Northwest corner, Section 2, Township 29 N., Range 48 E., Mt. Diablo Mer., and bear S 1° W, 3000 feet and N 88° E, 4200 feet to the northeast corner of this Claim.


The work of location consisted of making the maps as provided in NRS 517.040. Dated April 15 A.D., 1991, and filed in duplicate.

NEWMONT EXPLORATION LIMITED
P.O. Box 669
Carlin, Nevada 89822

By: Richard D. Inberg
Its Agent
-Locator-

STATE OF WYOMING)
COUNTY OF FREMONT) SS

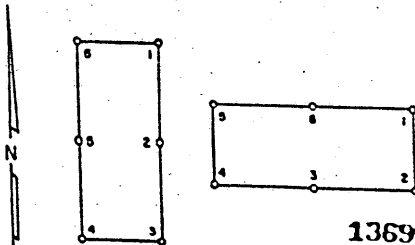
Sworn to and acknowledged before me this 15th day of April, 1991, by Richard D. Inberg as Agent for Newmont Exploration Limited.



Connie A. Tighman
Notary Public

My Commission Expires:

November 30, 1992



BOOK 223 PAGE 164
 OFFICIAL RECORDS
 RECORDED AT THE REQUEST OF
Newmont Exploration
 91 JUN 11 P2-27
Limited
 EUREKA COUNTY, NEVADA
 M.N. REBALEATI, RECORDER
 FILE NO. FEES/23

136906

136906

CERTIFICATE OF LOCATION - NEVADA

THE UNDERSIGNED, hereby certifies that NEWMONT EXPLORATION LIMITED, by its Agent, the undersigned, does hereby locate the HOT SPRING 48 Lode Mining Claim on this 1st day of April, 1991, situated in the Unknown Mining District, Eureka County, Nevada.

Said Claim is located in the SE (Quarter) Section(s) 2 Township 29 North, Range 48 East, Mt. Diablo Mer., and is more particularly described as follows, to wit:

Beginning at the northeast corner post No. 1,

Thence, 600 feet in a S 1° W direction to Post No. 2, marked - HOT SPRING 48 -2
 Thence, 750 feet in a S 88° W direction to Post No. 3, marked - HOT SPRING 48 -3
 Thence, 750 feet in a S 88° W direction to Post No. 4, marked - HOT SPRING 48 -4
 Thence, 600 feet in a N 1° E direction to Post No. 5, marked - HOT SPRING 48 -5
 Thence, 750 feet in a N 88° E direction to Post No. 6, marked - HOT SPRING 48 -6
 Thence, 750 feet in a N 88° E direction to Post No. 1, marked - HOT SPRING 48 -1

the point of beginning and all monuments being Wood Posts

The number of linear feet claimed in length along the course of the vein from the point of discovery is 1490 feet in a N 88° E direction and 10 feet in a S 88° W direction, together with 300 feet on each side of the center of the vein or lode for the entire length of the claim.

The general course of the vein or lode is N 88° E and S 88° W.

To tie this Claim to the Public Survey, begin at the Northwest corner, Section 2, Township 29 N., Range 48 E., Mt. Diablo Mer., and bear S 1° W, 3600 feet and N 88° E, 4200 feet to the northeast corner of this Claim.

The work of location consisted of making the maps as provided in NRS 517.040. Dated April 15 A.D., 1991, and filed in duplicate.

NEWMONT EXPLORATION LIMITED
 P.O. Box 669
 Carlin, Nevada 89822

By: Richard D. Inberg
 Its Agent
 -Locator-

STATE OF WYOMING
 COUNTY OF FREMONT) SS

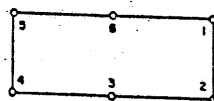

Sworn to and acknowledged before me this 15th day of April, 1991, by Richard D. Inberg as Agent for Newmont Exploration Limited.

Connie A. Tighman Notary Public
 County of Fremont State of Wyoming
 My Commission Expires Nov. 30, 1992

Connie A. Tighman
 Notary Public

My Commission Expires:
November 30, 1992

N



BOOK 223 PAGE 165
 OFFICIAL RECORDS
 RECORDED AT THE REQUEST OF
Newmont Exploration Limited
 91 JUN 11 P2-27
 EUREKA COUNTY, NEVADA
 M.M. REE-LATH, RECORDER
 FILE NO. 136907
 FEES 25

136907

136907

CERTIFICATE OF LOCATION - NEVADA

THE UNDERSIGNED, hereby certifies that NEWMONT EXPLORATION LIMITED, by its Agent, the undersigned, does hereby locate the HOT SPRING 49 Lode Mining Claim on this 1st day of April, 1991, situated in the Unknown Mining District, Eureka County, Nevada.

Said Claim is located in the SE (Quarter) Section(s) 2, Township 29 North, Range 48 East, Mt. Diablo Mer., and is more particularly described as follows, to wit:

Beginning at the northeast corner post No. 1,

Thence, 300 feet in a S 1° W direction to Post No. 2, marked - HOT SPRING 49-2
 Thence, 750 feet in a S 88° W direction to Post No. 3, marked - HOT SPRING 49-3
 Thence, 750 feet in a S 88° W direction to Post No. 4, marked - HOT SPRING 49-4
 Thence, 300 feet in a N 1° E direction to Post No. 5, marked - HOT SPRING 49-5
 Thence, 750 feet in a N 88° E direction to Post No. 6, marked - HOT SPRING 49-6
 Thence, 750 feet in a N 88° E direction to Post No. 1, marked - HOT SPRING 49-1

the point of beginning and all monuments being Wood Posts.

The number of linear feet claimed in length along the course of the vein from the point of discovery is 1490 feet in a N 88° E direction and 10 feet in a S 88° W direction, together with 150 feet on each side of the center of the vein or lode for the entire length of the claim.

The general course of the vein or lode is N 88° E and S 88° W.

To tie this Claim to the Public Survey, begin at the Northwest corner, Section 2, Township 29 N., Range 48 E., Mt. Diablo Mer., and bear S 1° W, 4200 feet and N 88° E, 4200 feet to the northeast corner of this Claim.

The work of location consisted of making the maps as provided in NRS 517.040. Dated April 15 A.D., 1991, and filed in duplicate.

*Witness Corner located 750'S 88° W

NEWMONT EXPLORATION LIMITED
 P.O. Box 669
 Carlin, Nevada 89822

By: Richard D. Inberg
 Its Agent
 -Locator-

STATE OF WYOMING
 COUNTY OF FREMONT) SS

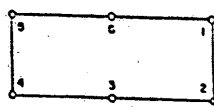
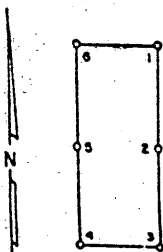
Sworn to and acknowledged before me this 15th day of April, 1991, by Richard D. Inberg as Agent for Newmont Exploration Limited.

Connie A. Tishman, Notary Public
 County of Fremont State of Wyoming
 My Commission Expires, Nov. 30, 1992

Connie A. Tishman
 Notary Public

My Commission Expires:

November 30, 1992



BOOK 223 PAGE 166
 OFFICIAL RECORDS
 RECORDED AT THE DEPT. OF
 NEWMONT EXPLORATION
 91 JUN 11 P2-27
 Limited
 EUREKA COUNTY, NEVADA
 M.N. RE-SALEABLE RECORDER
 FILE NO. FEE \$ 25

136908 136908

CERTIFICATE OF LOCATION - NEVADA

THE UNDERSIGNED, hereby certifies that NEWMONT EXPLORATION LIMITED, by its Agent, the undersigned, does hereby locate the HOT SPRING 50 Lode Mining Claim on this 1st day of April, 1991, situated in the Unknown Mining District, Eureka County, Nevada.

Said Claim is located in the SE (Quarter) Section(s) 2 Township 29 North, Range 48 East, Mt. Diablo Mer., and is more particularly described as follows, to wit:

Beginning at the northeast corner post No. 1,
 Thence, 600 feet in a S 1° W direction to Post No. 2, *marked - HOT SPRING 50 -2
 Thence, 750 feet in a S 88° W direction to Post No. 3, marked - HOT SPRING 50 -3
 Thence, 750 feet in a S 88° W direction to Post No. 4, marked - HOT SPRING 50 -4
 Thence, 600 feet in a N 1° E direction to Post No. 5, marked - HOT SPRING 50 -5
 Thence, 750 feet in a N 88° E direction to Post No. 6, marked - HOT SPRING 50 -6
 Thence, 750 feet in a N 88° E direction to Post No. 7, marked - HOT SPRING 50 -1

the point of beginning and all monuments being Wood Posts

The number of linear feet claimed in length along the course of the vein from the point of discovery is 1490 feet in a N 88° E direction and 10 feet in a S 88° W direction, together with 300 feet on each side of the center of the vein or lode for the entire length of the claim.

The general course of the vein or lode is N 88° E and S 88° W

To tie this Claim to the Public Survey, begin at the Northwest corner, Section 2, Township 29 N., Range 48 E., Mt. Diablo Mer., and bear S 1° W, 4500 feet and N 88° E, 4200 feet to the northeast corner of this Claim.

The work of location consisted of making the maps as provided in NRS 517.040. Dated April 15 A.D., 1991, and filed in duplicate.

*Witness Corner located
750' S 88° W
 **Witness Corner located
750' S 88° W

NEWMONT EXPLORATION LIMITED
 P.O. Box 669
 Carlin, Nevada 89822

By: Richard D. Inberg
 Its Agent
 -Locator-

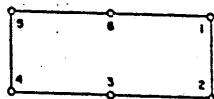
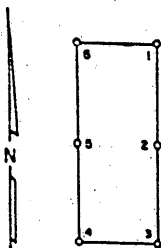
STATE OF WYOMING)
 COUNTY OF FREMONT) SS

Sworn to and acknowledged before me this 15th day of April, 1991, by Richard D. Inberg as Agent for Newmont Exploration Limited.

Connie A. Tildeman Notary Public
 County of Fremont State of Wyoming
 My Commission Expires Nov. 30, 1992

Connie A. Tildeman
 Notary Public

My Commission Expires:
November 30, 1992



BOOK 223 PAGE 67
 OFFICIAL RECORDS
 RECORDED AT THE OFFICE OF
Newmont Exploration
 91 JUN 11 P227
Limited
 EUREKA COUNTY, NEVADA
 M.N. REBALEATI, RECORDER
 FILE NO. FEES 6.25

136909

136909

CERTIFICATE OF LOCATION - NEVADA

THE UNDERSIGNED, hereby certifies that NEWMONT EXPLORATION LIMITED, by its Agent, the undersigned, does hereby locate the HOT SPRING 51 Lode Mining Claim on this 1st day of April, 1991, situated in the Unknown Mining District, Eureka County, Nevada.

Said Claim is located in the NE(SE) (Quarter) Section(s) 11(2), Township 29 North, Range 48 East, Mt. Diablo Mer. and is more particularly described as follows, to wit:

Beginning at the northeast corner post No. 1,

Thence, 515 feet in a	S 1° W	direction to Post No. 2,*marked -	HOT SPRING	-2
Thence, 750 feet in a	S 88° W	direction to Post No. 3, marked -	HOT SPRING	-3
Thence, 750 feet in a	S 88° W	direction to Post No. 4, marked -	HOT SPRING	-4
Thence, 515 feet in a	N 1° E	direction to Post No. 5, marked -	HOT SPRING	-5
Thence, 750 feet in a	N 88° E	direction to Post No. 6, marked -	HOT SPRING	-6
Thence, 750 feet in a	N 88° E	direction to Post No. 7, marked -	HOT SPRING	-1

the point of beginning and all monuments being Wood Posts.

The number of linear feet claimed in length along the course of the vein from the point of discovery is 1490 feet in a N 88° E direction and 10 feet in a S 88° W direction, together with 257.5 feet on each side of the center of the vein or lode for the entire length of the claim.

The general course of the vein or lode is N 88° E and S 88° W.

To tie this Claim to the Public Survey, begin at the Northwest corner, Section 2, Township 29 N., Range 48 E., Mt. Diablo Mer., and bear S 1° W, 5100 feet and N 88° E, 4200 feet to the northeast corner of this Claim.

The work of location consisted of making the maps as provided in NRS 517.040. Dated April 15 A.D., 1991, and filed in duplicate.

*Witness Corner located
750' S 88° W

**Witness Corner located
750' S 88° W

NEWMONT EXPLORATION LIMITED
 P.O. Box 669
 Carlin, Nevada 89822

By: Richard D. Inberg
 Its Agent
 -Locator-

STATE OF WYOMING)
 COUNTY OF FREMONT) SS

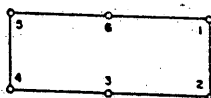
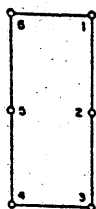
Sworn to and acknowledged before me this 15th day of April, 1991, by Richard D. Inberg as Agent for Newmont Exploration Limited.

Connie A. Tilghman, Notary Public
 County of Fremont State of Wyoming
 My Commission Expires Nov. 30, 1992

Connie A. Tilghman
 Notary Public

My Commission Expires:

November 30, 1992



BOOK 223 PAGE 168
OFFICIAL RECORDS
RECORDED AT THE REQUEST OF
Newmont Exploration Limited
91 JUN 11 P227
EUREKA COUNTY, NEVADA
M.N. REBALEATI, RECORDER
FILE NO. 136910
FEE \$ 25

136910

136910

CERTIFICATE OF LOCATION - NEVADA

THE UNDERSIGNED, hereby certifies that **NEWMONT EXPLORATION LIMITED**, by its Agent, the undersigned, does hereby locate the **HOT SPRING 52** Lode Mining Claim on this 1st day of April, 1991, situated in the Unknown Mining District, Eureka County, Nevada.

Said Claim is located in the NE(NW) (Quarter) Section(s) 15(14), Township 29 North, Range 48 East, Mt. Diablo Mer., and is more particularly described as follows, to wit:

Beginning at the northeast corner post No. 1,

Thence, <u>750</u> feet in a <u>S 2° W</u> direction to Post No. 2, marked - <u>HOT SPRING 52-2</u>
Thence, <u>750</u> feet in a <u>S 2° W</u> direction to Post No. 3, marked - <u>HOT SPRING 52-3</u>
Thence, <u>542</u> feet in a <u>N 89° W</u> direction to Post No. 4, marked - <u>HOT SPRING 52-4</u>
Thence, <u>750</u> feet in a <u>N 2° E</u> direction to Post No. 5, marked - <u>HOT SPRING 52-5</u>
Thence, <u>750</u> feet in a <u>N 2° E</u> direction to Post No. 6, marked - <u>HOT SPRING 52-6</u>
Thence, <u>542</u> feet in a <u>S 89° E</u> direction to Post No. 1, marked - <u>HOT SPRING 52-1</u>

the point of beginning and all monuments being Wood Posts.

The number of linear feet claimed in length along the course of the vein from the point of discovery is 1490 feet in a N 2° E direction and 10 feet in a S 2° W direction, together with 27.1 feet on each side of the center of the vein or lode for the entire length of the claim.

The general course of the vein or lode is N 2° E and S 2° W.

To tie this Claim to the Public Survey, begin at the Northeast corner, Section 14, Township 29 N., Range 48 E., Mt. Diablo Mer., and bear S 2° W, 0 feet and N 89° W, 4800 feet to the northeast corner of this Claim.

The work of location consisted of making the maps as provided in NRS 517.040. Dated April 15 A.D., 1991, and filed in duplicate.

NEWMONT EXPLORATION LIMITED
P.O. Box 669
Carlin, Nevada 89822

By: Richard D. Inberg

Its Agent
-Locator-

STATE OF WYOMING
COUNTY OF FREMONT) SS

Sworn to and acknowledged before me this 15th day of April, 1991,
by Richard D. Inberg, as Agent for Newmont Exploration Limited.

Connie A. Tighman, Notary Public

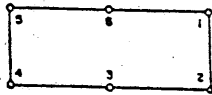
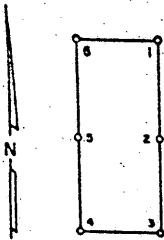
County of Fremont State of Wyoming

My Commission Expires Nov. 30, 1992

My Commission Expires:

November 30, 1992

Connie A. Tighman
Notary Public



BOOK 223 Page 169
OFFICIAL RECORDS
RECORDED AT THE REQUEST OF
Newmont Exploration
91 JUN 11 1991
Limited

EUREKA COUNTY, NEVADA
M.N. RESALEATI, RECORDER
FILE NO. 136911 ES 625

136911

CERTIFICATE OF LOCATION - NEVADA

THE UNDERSIGNED, hereby certifies that NEWMONT EXPLORATION LIMITED, by its Agent, the undersigned, does hereby locate the HOT SPRING 53 Lode Mining Claim on this 1st day of April, 1991, situated in the Unknown Mining District, Eureka County, Nevada.

Said Claim is located in the NE(NW)(SW)(SE) (Quarter) Section(s) 15(14)(14)(15), Township 29 North, Range 48 East, Mt. Diablo Mer., and is more particularly described as follows, to wit:

Beginning at the northeast corner post No. 1,

Thence, <u>750</u> feet in a <u>S 2° W</u> direction to Post No. 2, marked - <u>HOT SPRING 53 -2</u>
Thence, <u>750</u> feet in a <u>S 2° W</u> direction to Post No. 3, marked - <u>HOT SPRING 53 -3</u>
Thence, <u>542</u> feet in a <u>N 89° W</u> direction to Post No. 4, marked - <u>HOT SPRING 53 -4</u>
Thence, <u>750</u> feet in a <u>N 2° E</u> direction to Post No. 5, marked - <u>HOT SPRING 53 -5</u>
Thence, <u>750</u> feet in a <u>N 2° E</u> direction to Post No. 6, marked - <u>HOT SPRING 53 -6</u>
Thence, <u>542</u> feet in a <u>S 89° E</u> direction to Post No. 1, marked - <u>HOT SPRING 53 -1</u>

the point of beginning and all monuments being Wood Posts

The number of linear feet claimed in length along the course of the vein from the point of discovery is 10 feet in a N 2° E direction and 1490 feet in a S 2° W direction, together with 271 feet on each side of the center of the vein or lode for the entire length of the claim.

The general course of the vein or lode is N 2° E and S 2° W

To tie this Claim to the Public Survey, begin at the Northeast corner, Section 14, Township 29 N., Range 48 E., Mt. Diablo Mer., and bear S 2° W, 1500 feet and N 89° W, 4800 feet to the northeast corner of this Claim.

The work of location consisted of making the maps as provided in NRS 517.040. Dated April 15 A.D., 1991, and filed in duplicate.

NEWMONT EXPLORATION LIMITED
P.O. Box 669
Carlin, Nevada 89822

By: Richard D. Inberg
Its Agent
-Locator-

STATE OF WYOMING)
COUNTY OF FREMONT) SS

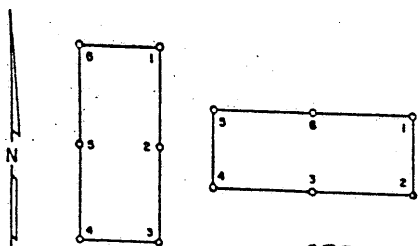
Sworn to and acknowledged before me this 15th day of April, 1991, by Richard D. Inberg as Agent for Newmont Exploration Limited.

Connie A. Tighman Notary Public
County of Fremont State of Wyoming
My Commission Expires Nov. 30, 1992

Connie A. Tighman
Notary Public

My Commission Expires:

November 30, 1992



BOOK 223 PAGE 170
 OFFICIAL RECORDS
 RECORDED AT THE COURT OF
Newmont Exploration
 91 JUN 11 P227
Limited
 EUREKA COUNTY, NEVADA
 M.N. RE-SALEABLE RECORDS
 FILE NO. FEES 6/25
 136912

136912

136912

CERTIFICATE OF LOCATION - NEVADA

THE UNDERSIGNED, hereby certifies that NEWMONT EXPLORATION LIMITED, by its Agent, the undersigned, does hereby locate the HOT SPRING 54 Lode Mining Claim on this 1st day of April, 1991, situated in the Unknown Mining District, Eureka County, Nevada.

Said Claim is located in the NW (Quarter) Section(s) 14 Township 29 North, Range 48 East, Mt. Diablo Mer. and is more particularly described as follows, to wit:

Beginning at the northeast corner post No. 1,

- Thence, 750 feet in a S 2° W direction to Post No. 2, marked - HOT SPRING 54-2
- Thence, 750 feet in a S 2° W direction to Post No. 3, marked - HOT SPRING 54-3
- Thence, 600 feet in a N 89° W direction to Post No. 4, marked - HOT SPRING 54-4
- Thence, 750 feet in a N 2° E direction to Post No. 5, marked - HOT SPRING 54-5
- Thence, 750 feet in a N 2° E direction to Post No. 6, marked - HOT SPRING 54-6
- Thence, 600 feet in a S 89° E direction to Post No. 1, marked - HOT SPRING 54-1

the point of beginning and all monuments being Wood Posts

The number of linear feet claimed in length along the course of the vein from the point of discovery is 1490 feet in a N 2° E direction and 10 feet in a S 2° W direction, together with 300 feet on each side of the center of the vein or lode for the entire length of the claim.

The general course of the vein or lode is N 2° E and S 2° W

To tie this Claim to the Public Survey, begin at the Northeast corner, Section 14, Township 29 N., Range 48 E., Mt. Diablo Mer., and bear S 2° W, 0 feet and N 89° W, 4200 feet to the northeast corner of this Claim.

The work of location consisted of making the maps as provided in NRS 517.040. Dated April 15 A.D., 1991, and filed in duplicate.

NEWMONT EXPLORATION LIMITED
 P.O. Box 669
 Carlin, Nevada 89822

By: Richard D. Inberg
 Its Agent
 -Locator-

STATE OF WYOMING)
 COUNTY OF FREMONT) SS

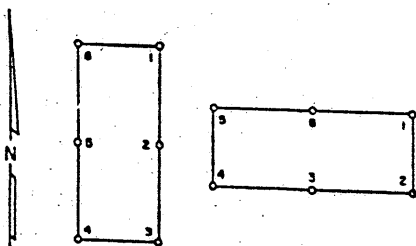
Sworn to and acknowledged before me this 15th day of April, 1991, by Richard D. Inberg as Agent for Newmont Exploration Limited.

Connie A. Tighman Notary Public
 County of Fremont State of Wyoming
 My Commission Expires Nov. 30, 1992

Connie A. Tighman
 Notary Public

My Commission Expires:

November 30, 1992



136913

BOOK 223 PAGE 171
OFFICIAL RECORD
RECORDED AT THE REQUEST OF

Newmont Exploration
91 JUN 11 PZ 28
Limited

EUREKA COUNTY, NEVADA
M.N. REGALATI, RECORDER
FILE NO. 136913
FEES 6.25

CERTIFICATE OF LOCATION - NEVADA

THE UNDERSIGNED, hereby certifies that NEWMONT EXPLORATION LIMITED, by its Agent, the undersigned, does hereby locate the HOT SPRING 55 Lode Mining Claim on this 1st day of April, 1991, situated in the Unknown Mining District, Eureka County, Nevada.

Said Claim is located in the NW(SW) (Quarter) Section(s) 14(14), Township 29 North, Range 48 East, Mt. Diablo Mer., and is more particularly described as follows, to wit:

Beginning at the northeast corner post No. 1,

Thence, 750 feet in a S 2° W direction to Post No. 2, marked - HOT SPRING 55 -2
Thence, 750 feet in a S 2° W direction to Post No. 3, marked - HOT SPRING 55 -3
Thence, 600 feet in a N 89° W direction to Post No. 4, marked - HOT SPRING 55 -4
Thence, 750 feet in a N 2° E direction to Post No. 5, marked - HOT SPRING 55 -5
Thence, 750 feet in a N 2° E direction to Post No. 6, marked - HOT SPRING 55 -6
Thence, 600 feet in a S 89° E direction to Post No. 1, marked - HOT SPRING 55 -1

the point of beginning and all monuments being Wood Posts.

The number of linear feet claimed in length along the course of the vein from the point of discovery is 10 feet in a N 2° E direction and 1490 feet in a S 2° W direction, together with 300 feet on each side of the center of the vein or lode for the entire length of the claim.

The general course of the vein or lode is N 2° E and S 2° W.

To tie this Claim to the Public Survey, begin at the Northeast corner, Section 14, Township 29 N., Range 48 E., Mt. Diablo Mer., and bear S 2° W, 1500 feet and N 89° W, 4200 feet to the northeast corner of this Claim.

The work of location consisted of making the maps as provided in NRS 517.040.
Dated April 15 A.D., 1991, and filed in duplicate.

NEWMONT EXPLORATION LIMITED
P.O. Box 669
Carlin, Nevada 89822

By:

Richard D. Inberg
Its Agent
-Locator-

STATE OF WYOMING)
COUNTY OF FREMONT) SS

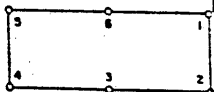
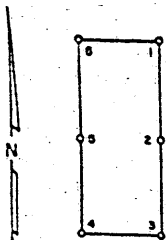
Sworn to and acknowledged before me this 15th day of April, 1991, by Richard D. Inberg, as Agent for Newmont Exploration Limited.

Connie A. Tilghman Notary Public
County of Fremont State of Wyoming
My Commission Expires Nov. 30, 1992

Connie A. Tilghman
Notary Public

My Commission Expires:

November 30, 1992



BOOK 223 PAGE 172
OFFICIAL RECORDS
RECORDED AT THE REQUEST OF

Newmont Exploration Limited
91 JUN 11 P228

EUREKA COUNTY, NEVADA
M.N. REBALANCE RECORDER
FILE NO. FEES 625

136914

136914

CERTIFICATE OF LOCATION - NEVADA

THE UNDERSIGNED, hereby certifies that NEWMONT EXPLORATION LIMITED, by its Agent, the undersigned, does hereby locate the HOT SPRING 56 Lode Mining Claim on this 1st day of April, 1991, situated in the Unknown Mining District, Eureka County, Nevada.

Said Claim is located in the NW (Quarter) Section(s) 14 Township 29 North, Range 48 East, Mt. Diablo Mer., and is more particularly described as follows, to wit:

Beginning at the northeast corner post No. 1,

Thence, 750 feet in a S 2° W direction to Post No. 2, marked - HOT SPRING 56 -2
Thence, 750 feet in a S 2° W direction to Post No. 3, marked - HOT SPRING 56 -3
Thence, 600 feet in a N 89° W direction to Post No. 4, marked - HOT SPRING 56 -4
Thence, 750 feet in a N 2° E direction to Post No. 5, marked - HOT SPRING 56 -5
Thence, 750 feet in a N 2° E direction to Post No. 6, marked - HOT SPRING 56 -6
Thence, 600 feet in a S 89° E direction to Post No. 1, marked - HOT SPRING 56 -1

the point of beginning and all monuments being Wood Posts

The number of linear feet claimed in length along the course of the vein from the point of discovery is 1490 feet in a N 2° E direction and 10 feet in a S 2° W direction, together with 300 feet on each side of the center of the vein or lode for the entire length of the claim.

The general course of the vein or lode is N 2° E and S 2° W.

To tie this Claim to the Public Survey, begin at the Northeast corner, Section 14, Township 29 N., Range 48 E., Mt. Diablo Mer., and bear S 2° W, 0 feet and N 89° W, 3600 feet to the northeast corner of this Claim.

The work of location consisted of making the maps as provided in NRS 517.040. Dated April 15 A.D., 1991, and filed in duplicate.

NEWMONT EXPLORATION LIMITED
P.O. Box 669
Carlin, Nevada 89822

By: Richard D. Inberg
Its Agent
-Locator-

STATE OF WYOMING)
COUNTY OF FREMONT) SS

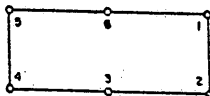
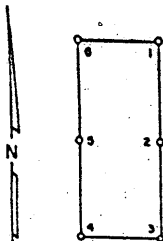
Sworn to and acknowledged before me this 15th day of April, 1991, by Richard D. Inberg as Agent for Newmont Exploration Limited.

Connie A. Tilghman Notary Public
County of Fremont State of Wyoming
My Commission Expires Nov. 30, 1992

Connie A. Tilghman
Notary Public

My Commission Expires:

November 30, 1992



136915

BOOK 223 PAGE 173
 OFFICIAL RECORDS
 RECORDED AT THE REQUEST OF
Newmont Exploration Limited
 91 JUN 11 P228
 EUREKA COUNTY, NEVADA
 M.N. REBALANCE RECORD
 FILE NO. FEES 6.25

136915

CERTIFICATE OF LOCATION - NEVADA

THE UNDERSIGNED, hereby certifies that NEWMONT EXPLORATION LIMITED, by its Agent, the undersigned, does hereby locate the HOT SPRING 57 Lode Mining Claim on this 1st day of April, 1991, situated in the Unknown Mining District, Eureka County, Nevada.

Said Claim is located in the NW(SW) (Quarter) Section(s) 14(14), Township 29 North, Range 48 East, Mt. Diablo Mer., and is more particularly described as follows, to wit:

Beginning at the northeast corner post No. 1,

Thence, <u>750</u> feet in a <u>S 2° W</u> direction to Post No. 2, marked - <u>HOT SPRING 57-2</u>
Thence, <u>750</u> feet in a <u>S 2° W</u> direction to Post No. 3, marked - <u>HOT SPRING 57-3</u>
Thence, <u>600</u> feet in a <u>N 89° W</u> direction to Post No. 4, marked - <u>HOT SPRING 57-4</u>
Thence, <u>750</u> feet in a <u>N 2° E</u> direction to Post No. 5, marked - <u>HOT SPRING 57-5</u>
Thence, <u>750</u> feet in a <u>N 2° E</u> direction to Post No. 6, marked - <u>HOT SPRING 57-6</u>
Thence, <u>600</u> feet in a <u>S 89° E</u> direction to Post No. 1, marked - <u>HOT SPRING 57-1</u>

the point of beginning and all monuments being Wood Posts

The number of linear feet claimed in length along the course of the vein from the point of discovery is 10 feet in a N 2° E direction and 1490 feet in a S 2° W direction, together with 300 feet on each side of the center of the vein or lode for the entire length of the claim.

The general course of the vein or lode is N 2° E and S 2° W

To tie this Claim to the Public Survey, begin at the Northeast corner, Section 14, Township 29 N., Range 48 E., Mt. Diablo Mer., and bear S 2° W, 1500 feet and N 89° W, 3600 feet to the northeast corner of this Claim.

The work of location consisted of making the maps as provided in NRS 517.040. Dated April 15 A.D., 1991, and filed in duplicate.

NEWMONT EXPLORATION LIMITED
 P.O. Box 669
 Carlin, Nevada 89822

By: Richard D. Inberg
 Its Agent
 -Locator-

STATE OF WYOMING)
 COUNTY OF FREMONT) SS

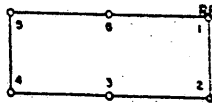
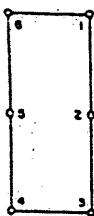
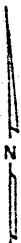
Sworn to and acknowledged before me this 15th day of April, 1991, by Richard D. Inberg as Agent for Newmont Exploration Limited.

Connie A. Highman Notary Public
 County of Fremont State of Wyoming
 My Commission Expires Nov. 30, 1992

Connie A. Highman
 Notary Public

My Commission Expires:

November 30, 1992



BOOK 223 PAGE 174
OFFICIAL RECORDS
RECORDED AT THE REQUEST OF
Newmont Exploration Limited
91 JUN 11 P2 28
EUREKA COUNTY, NEVADA
M.N. REBALEATI, RECORDER
FILE NO. FEES 6 25

136916

136916

CERTIFICATE OF LOCATION - NEVADA

THE UNDERSIGNED, hereby certifies that NEWMONT EXPLORATION LIMITED, by its Agent, the undersigned, does hereby locate the HOT SPRING 58 Lode Mining Claim on this 1st day of April, 1991, situated in the Unknown Mining District, Eureka County, Nevada.

Said Claim is located in the NW (Quarter) Section(s) 14, Township 29 North, Range 48 East, Mt. Diablo Mer. and is more particularly described as follows, to wit:

Beginning at the northeast corner post No. 1,

Thence, <u>750</u> feet in a <u>S 2° W</u> direction to Post No. 2, marked - <u>HOT SPRING 58 -2</u>
Thence, <u>750</u> feet in a <u>S 2° W</u> direction to Post No. 3, marked - <u>HOT SPRING 58 -3</u>
Thence, <u>600</u> feet in a <u>N 89° W</u> direction to Post No. 4, marked - <u>HOT SPRING 58 -4</u>
Thence, <u>750</u> feet in a <u>N 2° E</u> direction to Post No. 5, marked - <u>HOT SPRING 58 -5</u>
Thence, <u>750</u> feet in a <u>N 2° E</u> direction to Post No. 6, marked - <u>HOT SPRING 58 -6</u>
Thence, <u>600</u> feet in a <u>S 89° E</u> direction to Post No. 1, marked - <u>HOT SPRING 58 -1</u>

the point of beginning and all monuments being Wood Posts.

The number of linear feet claimed in length along the course of the vein from the point of discovery is 1490 feet in a N 2° E direction and 10 feet in a S 2° W direction, together with 300 feet on each side of the center of the vein or lode for the entire length of the claim.

The general course of the vein or lode is N 2° E and S 2° W.

To tie this Claim to the Public Survey, begin at the Northeast corner, Section 14, Township 29 N., Range 48 E., Mt. Diablo Mer., and bear S 2° W, 0 feet and N 89° W, 3000 feet to the northeast corner of this Claim.

The work of location consisted of making the maps as provided in NRS 517.040. Dated April 15 A.D., 1991, and filed in duplicate.

NEWMONT EXPLORATION LIMITED
P.O. Box 669
Carlin, Nevada 89822

By:

Richard D. Inberg
Its Agent
-Locator-

STATE OF WYOMING)
COUNTY OF FREMONT) SS

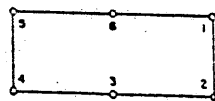
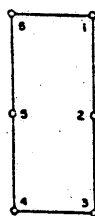
Sworn to and acknowledged before me this 15th day of April, 1991, by Richard D. Inberg as Agent for Newmont Exploration Limited.

Connie A. Tishman Notary Public
County of Fremont State of Wyoming
My Commission Expires Nov. 30, 1992

Connie A. Tishman
Notary Public

My Commission Expires:

November 30, 1992



BOOK 223 PAGE 175

OFFICIAL RECORDS
RECORDED AT THE REQUEST OF

Newmont Exploration
91 JUN 11 P228
Limited

EUREKA COUNTY, NEVADA
M.N. REBALEATI, RECORDER

136917

FILE NO.

FEES 6.25

136917

CERTIFICATE OF LOCATION - NEVADA

THE UNDERSIGNED, hereby certifies that NEWMONT EXPLORATION LIMITED, by its Agent, the undersigned, does hereby locate the HOT SPRING 59 Lode Mining Claim on this 1st day of April, 1991, situated in the Unknown Mining District, Eureka County, Nevada.

Said Claim is located in the NW(SW) (Quarter) Section(s) 14(14), Township 29 North, Range 48 East, Mt. Diablo Mer. and is more particularly described as follows, to wit:

Beginning at the northeast corner post No. 1,

Thence, 750 feet in a <u>S 2° W</u> direction to Post No. 2, marked - <u>HOT SPRING 59 -2</u>
Thence, 750 feet in a <u>S 2° W</u> direction to Post No. 3, marked - <u>HOT SPRING 59 -3</u>
Thence, 600 feet in a <u>N 89° W</u> direction to Post No. 4, marked - <u>HOT SPRING 59 -4</u>
Thence, 750 feet in a <u>N 2° E</u> direction to Post No. 5, marked - <u>HOT SPRING 59 -5</u>
Thence, 750 feet in a <u>N 2° E</u> direction to Post No. 6, marked - <u>HOT SPRING 59 -6</u>
Thence, 600 feet in a <u>S 89° E</u> direction to Post No. 1, marked - <u>HOT SPRING 59 -1</u>

the point of beginning and all monuments being Wood Posts.

The number of linear feet claimed in length along the course of the vein from the point of discovery is 10 feet in a N 2° E direction and 1490 feet in a S 2° W direction, together with 300 feet on each side of the center of the vein or lode for the entire length of the claim.

The general course of the vein or lode is N 2° E and S 2° W.

To tie this Claim to the Public Survey, begin at the Northeast corner, Section 14, Township 29 N., Range 48 E., Mt. Diablo Mer., and bear S 2° W, 1500 feet and N 89° W, 3000 feet to the northeast corner of this Claim.

The work of location consisted of making the maps as provided in NRS 517.040. Dated April 15 A.D., 1991, and filed in duplicate.

NEWMONT EXPLORATION LIMITED

P.O. Box 669

Carlin, Nevada 89822

By:


Richard D. Inberg

Its Agent

-Locator-

STATE OF WYOMING)
COUNTY OF FREMONT) SS

Sworn to and acknowledged before me this 15th day of April, 1991, by Richard D. Inberg, as agent for Newmont Exploration Limited.

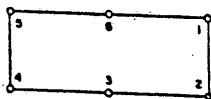
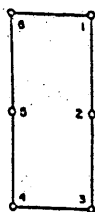


Connie A. Tighman
Notary Public

My Commission Expires:

November 30, 1992

N



136918

BOOK 223 PAGE 176
OFFICIAL RECORDS
RECORDED AT THE REQUEST OF
Newmont Exploration Limited
91 JUN 11 P228
EUREKA COUNTY, NEVADA
M.M. REBALEATI, RECORDER
FILE NO. FEES 25
136918 6-

CERTIFICATE OF LOCATION - NEVADA

THE UNDERSIGNED, hereby certifies that NEWMONT EXPLORATION LIMITED, by its Agent, the undersigned, does hereby locate the HOT SPRING 60 Lode Mining Claim on this 1st day of April, 1991, situated in the Unknown Mining District, Eureka County, Nevada.

Said Claim is located in the NE(NW) (Quarter) Section(s) 14(14), Township 29 North, Range 48 East, Mt. Diablo Mer., and is more particularly described as follows, to wit:

Beginning at the northeast corner post No. 1,

Thence, 750 feet in a S 2° W direction to Post No. 2, marked - HOT SPRING 60 -2
Thence, 750 feet in a S 2° W direction to Post No. 3, marked - HOT SPRING 60 -3
Thence, 600 feet in a N 89° W direction to Post No. 4, marked - HOT SPRING 60 -4
Thence, 750 feet in a N 2° E direction to Post No. 5, marked - HOT SPRING 60 -5
Thence, 750 feet in a N 2° E direction to Post No. 6, marked - HOT SPRING 60 -6
Thence, 600 feet in a S 89° E direction to Post No. 1, marked - HOT SPRING 60 -1

the point of beginning and all monuments being Wood Posts

The number of linear feet claimed in length along the course of the vein from the point of discovery is 1490 feet in a N 2° E direction and 10 feet in a S 2° W direction, together with 300 feet on each side of the center of the vein or lode for the entire length of the claim.

The general course of the vein or lode is N 2° E and S 2° W

To tie this Claim to the Public Survey, begin at the Northeast corner, Section 14, Township 29 N., Range 48 E., Mt. Diablo Mer., and bear S 2° W, 0 feet and N 89° W, 2400 feet to the northeast corner of this Claim.

The work of location consisted of making the maps as provided in NRS 517.040. Dated April 15 A.D., 1991, and filed in duplicate.

NEWMONT EXPLORATION LIMITED
P.O. Box 669
Carlin, Nevada 89822

By: Richard D. Inberg
Its Agent
-Locator-

STATE OF WYOMING)
COUNTY OF FREMONT) SS

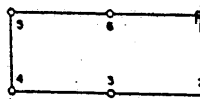
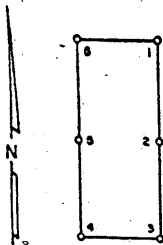
Sworn to and acknowledged before me this 15th day of April, 1991, by Richard D. Inberg as Agent for Newmont Exploration Limited.

Connie A. Tilghman Notary Public
County of Fremont State of Wyoming
My Commission Expires Nov. 30, 1992

Connie A. Tilghman
Notary Public

My Commission Expires:

November 30, 1992



BOOK 223 PAGE 177

OFFICIAL RECORDS
RECORDED AT THE REQUEST OF

Newmont Exploration Limited

91 JUN 11 P228
EUREKA COUNTY, NEVADA
M.N. REBALANCE RECORD
FILE NO. 136919 FEE \$6.25

136919

CERTIFICATE OF LOCATION - NEVADA

THE UNDERSIGNED, hereby certifies that NEWMONT EXPLORATION LIMITED, by its Agent, the undersigned, does hereby locate the HOT SPRING 61 Lode Mining Claim on this 1st day of April, 1991, situated in the Unknown Mining District, Eureka County, Nevada.

Said Claim is located in the NE(SE)(NW)(SW) (Quarter) Section(s) 14(14)(14)(14), Township 29 North, Range 48 East, Mt. Diablo Mer. and is more particularly described as follows, to wit:

Beginning at the northeast corner post No. 1,

Thence, <u>750</u> feet in a <u>S 2° W</u> direction to Post No. 2, marked - <u>HOT SPRING 61</u> -2
Thence, <u>750</u> feet in a <u>S 2° W</u> direction to Post No. 3, marked - <u>HOT SPRING 61</u> -3
Thence, <u>600</u> feet in a <u>N 89° W</u> direction to Post No. 4, marked - <u>HOT SPRING 61</u> -4
Thence, <u>750</u> feet in a <u>N 2° E</u> direction to Post No. 5, marked - <u>HOT SPRING 61</u> -5
Thence, <u>750</u> feet in a <u>N 2° E</u> direction to Post No. 6, marked - <u>HOT SPRING 61</u> -6
Thence, <u>600</u> feet in a <u>S 89° E</u> direction to Post No. 1, marked - <u>HOT SPRING 61</u> -1

the point of beginning and all monuments being Wood Posts.

The number of linear feet claimed in length along the course of the vein from the point of discovery is 10 feet in a N 2° E direction and 1490 feet in a S 2° W direction, together with 300 feet on each side of the center of the vein or lode for the entire length of the claim.

The general course of the vein or lode is N 2° E and S 2° W.

To tie this Claim to the Public Survey, begin at the Northeast corner, Section 14, Township 29 N., Range 48 E., Mt. Diablo Mer., and bear S 2° W, 1500 feet and N 89° W, 2400 feet to the northeast corner of this Claim.

The work of location consisted of making the maps as provided in NRS 517.040. Dated April 15 A.D., 1991, and filed in duplicate.

NEWMONT EXPLORATION LIMITED
P.O. Box 669
Carlin, Nevada 89822

By: Richard D. Inberg
Its Agent
-Locator-

STATE OF WYOMING)
COUNTY OF FREMONT) SS

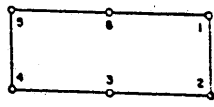
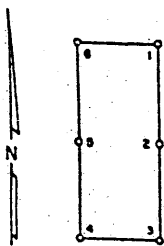
Sworn to and acknowledged before me this 15th day of April, 1991, by Richard D. Inberg as Agent for Newmont Exploration Limited.

Connie A. Tighman Notary Public
County of Fremont State of Wyoming
My Commission Expires Nov. 30, 1992

Connie A. Tighman
Notary Public

My Commission Expires:

November 30, 1992



136920

BOOK 223 PAGE 178
 OFFICIAL RECORD
 RECORDED AT THE REQUEST OF
Newmont Exploration Limited
 91 JUN 11, P228
 EUREKA COUNTY, NEVADA
 M.N. REBALANCE RECORDER
 FILE NO. 136920
 FEES \$6.25

CERTIFICATE OF LOCATION - NEVADA

THE UNDERSIGNED, hereby certifies that NEWMONT EXPLORATION LIMITED, by its Agent, the undersigned, does hereby locate the HOT SPRING 62 Lode Mining Claim on this 1st day of April, 1991, situated in the Unknown Mining District, Eureka County, Nevada.

Said Claim is located in the NE (Quarter) Section(s) 14, Township 29 North, Range 48 East, Mt. Diablo Mer., and is more particularly described as follows, to wit:

Beginning at the northeast corner post No. 1,

- Thence, 750 feet in a S 2° W direction to Post No. 2, marked - HOT SPRING 62 -2
- Thence, 750 feet in a S 2° W direction to Post No. 3, marked - HOT SPRING 62 -3
- Thence, 600 feet in a N 89° W direction to Post No. 4, marked - HOT SPRING 62 -4
- Thence, 750 feet in a N 2° E direction to Post No. 5, marked - HOT SPRING 62 -5
- Thence, 750 feet in a N 2° E direction to Post No. 6, marked - HOT SPRING 62 -6
- Thence, 600 feet in a S 89° E direction to Post No. 1, marked - HOT SPRING 62 -1

the point of beginning and all monuments being Wood Posts

The number of linear feet claimed in length along the course of the vein from the point of discovery is 1490 feet in a N 2° E direction and 10 feet in a S 2° W direction, together with 300 feet on each side of the center of the vein or lode for the entire length of the claim.

The general course of the vein or lode is N 2° E and S 2° W.

To tie this Claim to the Public Survey, begin at the Northeast corner, Section 14, Township 29 N., Range 48 E., Mt. Diablo Mer., and bear S 2° W, 0 feet and N 89° W, 1800 feet to the northeast corner of this Claim.

The work of location consisted of making the maps as provided in NRS 517.040. Dated April 15 A.D., 1991, and filed in duplicate.

NEWMONT EXPLORATION LIMITED
 P.O. Box 669
 Carlin, Nevada 89822

By: Richard A. Trishman
 Its Agent
 -Locator-

STATE OF WYOMING
 COUNTY OF FREMONT) SS

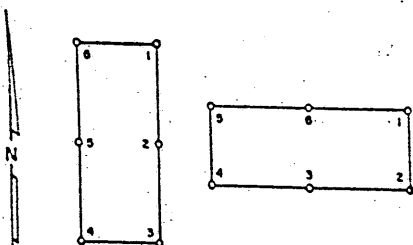
Sworn to and acknowledged before me this 15th day of April, 1991, by Richard A. Trishman as Agent for Newmont Exploration Limited.

County of Fremont State of Wyoming
 My Commission Expires Nov. 30, 1992

Conrad A. Trishman
 Notary Public

My Commission Expires:

November 30, 1992



BOOK 223 PAGE 179
 OFFICIAL RECORDS
 RECORDED AT THE REQUEST OF
Newmont Exploration
 91 JUN 11 P228
Limited
 EUREKA COUNTY, NEVADA
 M.N. REGISTRATION RECORDER
 FILE NO. FEES 6.25

136921 136921

CERTIFICATE OF LOCATION - NEVADA

THE UNDERSIGNED, hereby certifies that NEWMONT EXPLORATION LIMITED, by its Agent, the undersigned, does hereby locate the HOT SPRING 63 Lode Mining Claim on this 1st day of April, 1991, situated in the Unknown Mining District, Eureka County, Nevada.

Said Claim is located in the NE(SE) (Quarter) Section(s) 14(14) Township 29 North, Range 48 East, Mt. Diablo Mer., and is more particularly described as follows, to wit:

Beginning at the northeast corner post No. 1,

Thence, 750 feet in a S 2° W direction to Post No. 2, marked - HOT SPRING 63-2
 Thence, 750 feet in a S 2° W direction to Post No. 3, marked - HOT SPRING 63-3
 Thence, 600 feet in a N 89° W direction to Post No. 4, marked - HOT SPRING 63-4
 Thence, 750 feet in a N 2° E direction to Post No. 5, marked - HOT SPRING 63-5
 Thence, 750 feet in a N 2° E direction to Post No. 6, marked - HOT SPRING 63-6
 Thence, 600 feet in a S 89° E direction to Post No. 1, marked - HOT SPRING 63-1

the point of beginning and all monuments being Wood Posts.

The number of linear feet claimed in length along the course of the vein from the point of discovery is 10 feet in a N 2° E direction and 1490 feet in a S 2° W direction, together with 300 feet on each side of the center of the vein or lode for the entire length of the claim.

The general course of the vein or lode is N 2° E and S 2° W.

To tie this Claim to the Public Survey, begin at the Northeast corner, Section 14, Township 29 N., Range 48 E., Mt. Diablo Mer., and bear S 2° W, 1500 feet and N 89° W, 1800 feet to the northeast corner of this Claim.

The work of location consisted of making the maps as provided in NRS 517.040.
 Dated April 15 A.D., 1991, and filed in duplicate.

NEWMONT EXPLORATION LIMITED
 P.O. Box 669
 Carlin, Nevada 89822

By: Richard D. Inberg
 Its Agent
 -Locator-

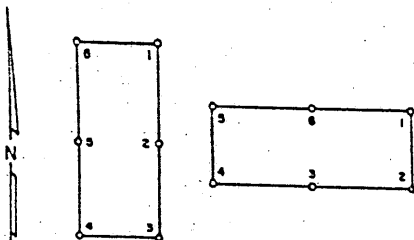
STATE OF WYOMING
 COUNTY OF FREMONT) SS

Sworn to and acknowledged before me this 15th day of April, 1991, by Richard D. Inberg as Agent for Newmont Exploration Limited.

Connie A. Tighman Notary Public
 County of Fremont State of Wyoming
 My Commission Expires Nov. 30, 1992

Connie A. Tighman
 Notary Public

My Commission Expires
November 30, 1992



BOOK 223 PAGE 180

OFFICIAL RECORDS
RECORDED AT THE REQUEST OF

Newmont Exploration Limited
91 JUN 11 P228

EUREKA COUNTY, NEVADA
H.N. REBALEAN, RECORDER
FILE NO. 136922
FEES 6.25

136922

136922

CERTIFICATE OF LOCATION - NEVADA

THE UNDERSIGNED, hereby certifies that NEWMONT EXPLORATION LIMITED, by its Agent, the undersigned, does hereby locate the HOT SPRING 64 Lode Mining Claim on this 1st day of April, 1991, situated in the Unknown Mining District, Eureka County, Nevada.

Said Claim is located in the NE (Quarter) Section(s) 14, Township 29 North, Range 48 East, Mt. Diablo Mer., and is more particularly described as follows, to wit:

Beginning at the northeast corner post No. 1,

Thence, 750 feet in a S 2° W direction to Post No. 2, marked - HOT SPRING 64 -2
Thence, 750 feet in a S 2° W direction to Post No. 3, marked - HOT SPRING 64 -3
Thence, 600 feet in a N 89° W direction to Post No. 4, marked - HOT SPRING 64 -4
Thence, 750 feet in a N 2° E direction to Post No. 5, marked - HOT SPRING 64 -5
Thence, 750 feet in a N 2° E direction to Post No. 6, marked - HOT SPRING 64 -6
Thence, 600 feet in a S 89° E direction to Post No. 1, marked - HOT SPRING 64 -1

the point of beginning and all monuments being Wood Posts

The number of linear feet claimed in length along the course of the vein from the point of discovery is 1490 feet in a N 2° E direction and 10 feet in a S 2° W direction, together with 300 feet on each side of the center of the vein or lode for the entire length of the claim.

The general course of the vein or lode is N 2° E and S 2° W

To tie this Claim to the Public Survey, begin at the Northeast corner, Section 14, Township 29 N., Range 48 E., Mt. Diablo Mer., and bear S 2° W, 0 feet and N 89° W, 1200 feet to the northeast corner of this Claim.

The work of location consisted of making the maps as provided in NRS 517.040. Dated April 15 A.D., 1991, and filed in duplicate.

NEWMONT EXPLORATION LIMITED
P.O. Box 669
Carlin, Nevada 89822

By: Richard D. Inberg
its Agent
-Locator-

STATE OF WYOMING
COUNTY OF FREMONT) SS

Sworn to and acknowledged before me this 15th day of April, 1991, by Richard D. Inberg as Agent for Newmont Exploration Limited.

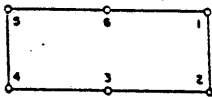
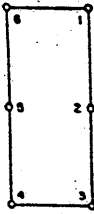
Connie A. Tighman Notary Public
County of Fremont State of Wyoming
My Commission Expires Nov. 30, 1992

Connie A. Tighman
Notary Public

My Commission Expires:

November 30, 1992

N



BOOK 223 PAGE 181
OFFICIAL RECORDS
RECORDED AT THE REQUEST OF
Newmont Exploration
91 JUN 11 P228
Limited
EUREKA COUNTY, NEVADA
M.M. REBALEATI, RECORDER
FILE NO. FEES 6.25

136923 136923

CERTIFICATE OF LOCATION - NEVADA

THE UNDERSIGNED, hereby certifies that NEWMONT EXPLORATION LIMITED, by its Agent, the undersigned, does hereby locate the HOT SPRING 65 Lode Mining Claim on this 1st day of April, 1991, situated in the Unknown Mining District, Eureka County, Nevada.

Said Claim is located in the NE(SE) (Quarter) Section(s) 14(14), Township 29 North, Range 48 East, Mt. Diablo Mer., and is more particularly described as follows, to wit:

Beginning at the northeast corner post No. 1,

Thence, <u>750</u> feet in a <u>S 2° W</u> direction to Post No. 2, marked - <u>HOT SPRING 65 -2</u>
Thence, <u>750</u> feet in a <u>S 2° W</u> direction to Post No. 3, marked - <u>HOT SPRING 65 -3</u>
Thence, <u>600</u> feet in a <u>N 89° W</u> direction to Post No. 4, marked - <u>HOT SPRING 65 -4</u>
Thence, <u>750</u> feet in a <u>N 2° E</u> direction to Post No. 5, marked - <u>HOT SPRING 65 -5</u>
Thence, <u>750</u> feet in a <u>N 2° E</u> direction to Post No. 6, marked - <u>HOT SPRING 65 -6</u>
Thence, <u>600</u> feet in a <u>S 89° E</u> direction to Post No. 1, marked - <u>HOT SPRING 65 -1</u>

the point of beginning and all monuments being Wood Posts.

The number of linear feet claimed in length along the course of the vein from the point of discovery is 10 feet in a N 2° E direction and 1490 feet in a S 2° W direction, together with 300 feet on each side of the center of the vein or lode for the entire length of the claim.

The general course of the vein or lode is N 2° E and S 2° W.

To tie this Claim to the Public Survey, begin at the Northeast corner, Section 14, Township 29 N., Range 48 E., Mt. Diablo Mer., and bear S 2° W, 1500 feet and N 89° W, 1200 feet to the northeast corner of this Claim.


The work of location consisted of making the maps as provided in NRS 517.040. Dated April 15 A.D., 1991, and filed in duplicate.

NEWMONT EXPLORATION LIMITED
P.O. Box 669
Carlin, Nevada 89822

By: Richard D. Inberg
Its Agent
-Locator-

STATE OF WYOMING)
COUNTY OF FREMONT) SS

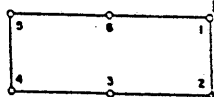
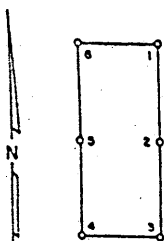
Sworn to and acknowledged before me this 15th day of April, 1991, by Richard D. Inberg as Agent for Newmont Exploration Limited.



Connie A. Tishman
Notary Public

My Commission Expires Nov. 30, 1992

November 30, 1992



136921

BOOK 223 PAGE 182
OFFICIAL RECORDS

RECORDED AT THE REQUEST OF

Newmont Exploration
91 JUN 11 P228
Limited

EUREKA COUNTY, NEVADA
M.N. REBALEATI, RECORDER
FILE NO. FEE \$ 25

136924

CERTIFICATE OF LOCATION - NEVADA

THE UNDERSIGNED, hereby certifies that NEWMONT EXPLORATION LIMITED, by its Agent, the undersigned, does hereby locate the HOT SPRING 66 Lode Mining Claim on this 1st day of April, 1991, situated in the Unknown Mining District, Eureka County, Nevada.

Said Claim is located in the NE (Quarter) Section(s) 14, Township 29 North, Range 48 East, Mt. Diablo Mer., and is more particularly described as follows, to wit:

Beginning at the northeast corner post No. 1,

Thence, 750 feet in a S 2° W direction to Post No. 2, marked - HOT SPRING 66 -2
Thence, 750 feet in a S 2° W direction to Post No. 3, marked - HOT SPRING 66 -3
Thence, 600 feet in a N 89° W direction to Post No. 4, marked - HOT SPRING 66 -4
Thence, 750 feet in a N 2° E direction to Post No. 5, marked - HOT SPRING 66 -5
Thence, 750 feet in a N 2° E direction to Post No. 6, marked - HOT SPRING 66 -6
Thence, 600 feet in a S 89° E direction to Post No. 1, marked - HOT SPRING 66 -1

the point of beginning and all monuments being Wood Posts.

The number of linear feet claimed in length along the course of the vein from the point of discovery is 1490 feet in a N 2° E direction and 10 feet in a S 2° W direction, together with 300 feet on each side of the center of the vein or lode for the entire length of the claim.

The general course of the vein or lode is N 2° E and S 2° W.

To tie this Claim to the Public Survey, begin at the Northeast corner, Section 14, Township 29 N., Range 48 E., Mt. Diablo Mer., and bear S 2° W, 0 feet and N 89° W, 600 feet to the northeast corner of this Claim.

The work of location consisted of making the maps as provided in NRS 517.040. Dated April 15 A.D., 1991, and filed in duplicate.

NEWMONT EXPLORATION LIMITED
P.O. Box 669
Carlin, Nevada 89822

By: Richard D. Inberg
Its Agent
-Locator-

STATE OF WYOMING)
COUNTY OF FREMONT) SS

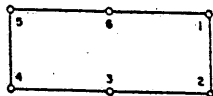
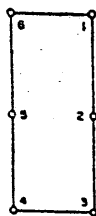
Sworn to and acknowledged before me this 15th day of April, 1991, by Richard D. Inberg as Agent for Newmont Exploration Limited.

Connie A. Tilchman Notary Public
County of Fremont State of Wyoming
My Commission Expires Nov. 30, 1992

Connie A. Tilchman
Notary Public

My Commission Expires
November 30, 1992

N



BOOK 223 PAGE 183
RECORDED AT THE REQUEST OF

Newmont Exploration
91 JUN 11 P228
Limited

EUREKA COUNTY, NEVADA
M.N. REBALEATI, RECORDER
FILE NO. 136925
FEES 6.25

136925

136925

CERTIFICATE OF LOCATION - NEVADA

THE UNDERSIGNED, hereby certifies that NEWMONT EXPLORATION LIMITED, by its Agent, the undersigned, does hereby locate the HOT SPRING 67 Lode Mining Claim on this 1st day of April, 1991, situated in the Unknown Mining District, Eureka County, Nevada.

Said Claim is located in the NE(SE) (Quarter) Section(s) 14(14), Township 29 North, Range 48 East, Mt. Diablo Mer., and is more particularly described as follows, to wit:

Beginning at the northeast corner post No. 1,

Thence, <u>750</u> feet in a <u>S 2° W</u> direction to Post No. 2, marked - <u>HOT SPRING 67-2</u>
Thence, <u>750</u> feet in a <u>S 2° W</u> direction to Post No. 3, marked - <u>HOT SPRING 67-3</u>
Thence, <u>600</u> feet in a <u>N 89° W</u> direction to Post No. 4, marked - <u>HOT SPRING 67-4</u>
Thence, <u>750</u> feet in a <u>N 2° E</u> direction to Post No. 5, marked - <u>HOT SPRING 67-5</u>
Thence, <u>750</u> feet in a <u>N 2° E</u> direction to Post No. 6, marked - <u>HOT SPRING 67-6</u>
Thence, <u>600</u> feet in a <u>S 89° E</u> direction to Post No. 1, marked - <u>HOT SPRING 67-1</u>

the point of beginning and all monuments being Wood Posts.

The number of linear feet claimed in length along the course of the vein from the point of discovery is 10 feet in a N 2° E direction and 1490 feet in a S 2° W direction, together with 300 feet on each side of the center of the vein or lode for the entire length of the claim.

The general course of the vein or lode is N 2° E and S 2° W.

To tie this Claim to the Public Survey, begin at the Northeast corner, Section 14, Township 29 N., Range 48 E., Mt. Diablo Mer., and bear S 2° W, 1500 feet and N 89° W, 600 feet to the northeast corner of this Claim.

The work of location consisted of making the maps as provided in NPS 517.040. Dated April 15 A.D., 1991, and filed in duplicate.

NEWMONT EXPLORATION LIMITED
P.O. Box 669
Carlin, Nevada 89822

By: Richard D. Inberg
Its Agent
-Locator-

STATE OF WYOMING
COUNTY OF FREMONT) SS

Sworn to and acknowledged before me this 15th day of April, 1991, by Richard D. Inberg as Agent for Newmont Exploration Limited.

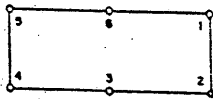
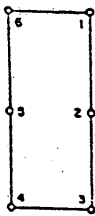
Connie A. Highman Notary Public
Country of Wyoming
My Commission Expires Nov. 30, 1992

Connie A. Highman
Notary Public

My Commission Expires:

November 30, 1992

N



136926

BOOK 223 PAGE 184
 OFFICIAL RECORDS
 RECORDED AT THE REQUEST OF
Newmont Exploration
 91 JUN 11 P228
limited
 EUREKA COUNTY, NEVADA
 M.M. REBALANCE RECORDS
 FILE NO. 136926 FEE \$ 6.25

CERTIFICATE OF LOCATION - NEVADA

THE UNDERSIGNED, hereby certifies that NEWMONT EXPLORATION LIMITED, by its Agent, the undersigned, does hereby locate the HOT SPRING 68 Lode Mining Claim on this 1st day of April, 1991, situated in the Unknown Mining District, Eureka County, Nevada.

Said Claim is located in the NE (Quarter) Section(s) 14, Township 29 North, Range 48 East, Mt. Diablo Mer., and is more particularly described as follows, to wit:

Beginning at the northeast corner post No. 1,

Thence, <u>750</u> feet in a <u>S 2° W</u> direction to Post No. 2, marked - <u>HOT SPRING 68 -2</u>
Thence, <u>750</u> feet in a <u>S 2° W</u> direction to Post No. 3, marked - <u>HOT SPRING 68 -3</u>
Thence, <u>600</u> feet in a <u>N 89° W</u> direction to Post No. 4, marked - <u>HOT SPRING 68 -4</u>
Thence, <u>750</u> feet in a <u>N 2° E</u> direction to Post No. 5, marked - <u>HOT SPRING 68 -5</u>
Thence, <u>750</u> feet in a <u>N 2° E</u> direction to Post No. 6, marked - <u>HOT SPRING 68 -6</u>
Thence, <u>600</u> feet in a <u>S 89° E</u> direction to Post No. 1, marked - <u>HOT SPRING 68 -1</u>

the point of beginning and all monuments being Wood Posts

The number of linear feet claimed in length along the course of the vein from the point of discovery is 1490 feet in a N 2° E direction and 10 feet in a S 2° W direction, together with 300 feet on each side of the center of the vein or lode for the entire length of the claim.

The general course of the vein or lode is N 2° E and S 2° W

To tie this Claim to the Public Survey, begin at the Northeast corner, Section 14, Township 29 N., Range 48 E., Mt. Diablo Mer., and bear S 2° W, 0 feet and N 89° W, 0 feet to the northeast corner of this Claim.

The work of location consisted of making the maps as provided in NRS 517.040. Dated April 15 A.D., 1991, and filed in duplicate.

NEWMONT EXPLORATION LIMITED
 P.O. Box 669
 Carlin, Nevada 89822

By: Richard D. Inberg
 its Agent
 -Locator-

STATE OF WYOMING
 COUNTY OF FREMONT) SS

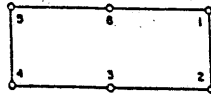
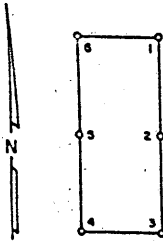
Sworn to and acknowledged before me this 15th day of April, 1991, by Richard D. Inberg, as Agent for Newmont Exploration Limited.

Connie A. Tishman, Notary Public
 County of Fremont State of Wyoming
 My Commission Expires Nov. 30, 1992

Connie A. Tishman
 Notary Public

My Commission Expires:

November 30, 1992



136927

BOOK 223 PAGE 185
 OFFICIAL RECORD
 RECEIVED AT THE OFFICE OF
 Newmont Exploration
 91 JUN 11 P2:28
 Limited
 EUREKA COUNTY, NEVADA
 M.N. REBALEATH, RECORDER -
 FILE NO. 136927
 FEES 20

CERTIFICATE OF LOCATION - NEVADA

THE UNDERSIGNED, hereby certifies that NEWMONT EXPLORATION LIMITED, by its Agent, the undersigned, does hereby locate the HOT SPRING 69 Lode Mining Claim on this 1st day of April, 1991, situated in the Unknown Mining District, Eureka County, Nevada.

Said Claim is located in the NE(SE) (Quarter) Section(s) 14(14), Township 29 North, Range 48 East, Mt. Diablo Mer., and is more particularly described as follows, to wit:

Beginning at the northeast corner post No. 1,

Thence, 750 feet in a S 2° W direction to Post No. 2, marked - HOT SPRING 69 -2
 Thence, 750 feet in a S 2° W direction to Post No. 3, marked - HOT SPRING 69 -3
 Thence, 600 feet in a N 89° W direction to Post No. 4, marked - HOT SPRING 69 -4
 Thence, 750 feet in a N 2° E direction to Post No. 5, marked - HOT SPRING 69 -5
 Thence, 750 feet in a N 2° E direction to Post No. 6, marked - HOT SPRING 69 -6
 Thence, 600 feet in a S 89° E direction to Post No. 1, marked - HOT SPRING 69 -1

the point of beginning and all monuments being Wood Posts.

The number of linear feet claimed in length along the course of the vein from the point of discovery is 10 feet in a N 2° E direction and 1490 feet in a S 2° W direction, together with 300 feet on each side of the center of the vein or lode for the entire length of the claim.

The general course of the vein or lode is N 2° E and S 2° W.

To tie this Claim to the Public Survey, begin at the Northeast corner, Section 14, Township 29 N., Range 48 E., Mt. Diablo Mer., and bear S 2° W, 1500 feet and N 89° W, 0 feet to the northeast corner of this Claim.

The work of location consisted of making the maps as provided in NRS 517.040. Dated April 15 A.D., 1991, and filed in duplicate.

NEWMONT EXPLORATION LIMITED
 P.O. Box 669
 Carlin, Nevada 89822

By: Richard D. Thorman
 Its Agent
 -Locator-

STATE OF WYOMING)
 COUNTY OF FREMONT) SS

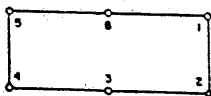
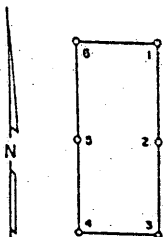
Sworn to and acknowledged before me this 15th day of April, 1991, by Richard D. Thorman Agent for Newmont Exploration Limited.

County of Fremont State of Wyoming
 My Commission Expires Nov. 30, 1992

Conrad O. T. Johnson
 Notary Public

My Commission Expires:

November 30, 1992



136928

BOOK 223 PAGE 186
OFFICIAL RECORD
RECORDED AT THE REQUEST OF

Newmont Exploration
91 JUN 11 P228
Limited

EUREKA COUNTY, NEVADA
M.N. REBALANCE RECORDS
FILE NO. FEES 6.25

136928

CERTIFICATE OF LOCATION - NEVADA

THE UNDERSIGNED, hereby certifies that NEWMONT EXPLORATION LIMITED, by its Agent, the undersigned, does hereby locate the HOT SPRING 70 Lode Mining Claim on this 3rd day of April, 1991, situated in the Unknown Mining District, Eureka County, Nevada.

Said Claim is located in the SE(SW) (Quarter) Section(s) 15(14), Township 29 North, Range 48 East, Mt. Diablo Mer., and is more particularly described as follows, to wit:

Beginning at the northeast corner post No. 1,

Thence, <u>750</u> feet in a <u>S 2° W</u> direction to Post No. 2, marked - <u>HOT SPRING 70 -2</u>
Thence, <u>750</u> feet in a <u>S 2° W</u> direction to Post No. 3, marked - <u>HOT SPRING 70 -3</u>
Thence, <u>542</u> feet in a <u>N 89° W</u> direction to Post No. 4, marked - <u>HOT SPRING 70 -4</u>
Thence, <u>750</u> feet in a <u>N 2° E</u> direction to Post No. 5, marked - <u>HOT SPRING 70 -5</u>
Thence, <u>750</u> feet in a <u>N 2° E</u> direction to Post No. 6, marked - <u>HOT SPRING 70 -6</u>
Thence, <u>542</u> feet in a <u>S 89° E</u> direction to Post No. 1, marked - <u>HOT SPRING 70 -1</u>

the point of beginning and all monuments being Wood Posts.

The number of linear feet claimed in length along the course of the vein from the point of discovery is 1490 feet in a N 2° E direction and 10 feet in a S 2° W direction, together with 271 feet on each side of the center of the vein or lode for the entire length of the claim.

The general course of the vein or lode is N 2° E and S 2° W.

To tie this Claim to the Public Survey, begin at the Northeast corner, Section 14, Township 29 N., Range 48 E., Mt. Diablo Mer., and bear S 2° W, 3000 feet and N 89° W, 4800 feet to the northeast corner of this Claim.

The work of location consisted of making the maps as provided in NRS 517.040. Dated April 15 A.D., 1991, and filed in duplicate.

NEWMONT EXPLORATION LIMITED
P.O. Box 669
Carlin, Nevada 89822

By: Richard D. Leberg
Its Agent
-Locator-

STATE OF WYOMING)
COUNTY OF FREMONT) SS

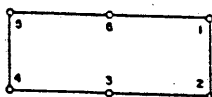
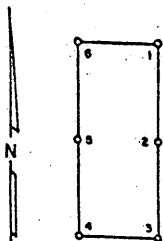
Sworn to and acknowledged before me this 15th day of April, 1991, by Richard D. Leberg, as Agent for Newmont Exploration Limited.

Connie A. Tishman Notary Public
Country of Wyoming
Fremont
My Commission Expires Nov. 30, 1992

Connie A. Tishman
Notary Public

My Commission Expires:

November 30, 1992



136929

BOOK 223 PAGE 187
OFFICIAL RECORDS
RECORDED IN THE NAME OF
Newmont Exploration
91 JUN 11 P228
Limited
EUREKA COUNTY, NEVADA
M.N. REBALLETI, RECORDER
FILE NO. FEES 6/25

136929

CERTIFICATE OF LOCATION - NEVADA

THE UNDERSIGNED, hereby certifies that NEWMONT EXPLORATION LIMITED, by its Agent, the undersigned, does hereby locate the HOT SPRING 71 Lode Mining Claim on this 3rd day of April, 1991, situated in the Unknown Mining District, Eureka County, Nevada.

Said Claim is located in the NE(NW)(SE)(SW) (Quarter) Section(s) 22(23)(15)(14), Township 29 North, Range 48 East, Mt. Diablo Mer., and is more particularly described as follows, to wit:

Beginning at the northeast corner post No. 1,

Thence, <u>580</u> feet in a <u>S 2° W</u> direction to Post No. 2, marked - <u>HOT SPRING 71-2</u>
Thence, <u>580</u> feet in a <u>S 2° W</u> direction to Post No. 3, marked - <u>HOT SPRING 71-3</u>
Thence, <u>542</u> feet in a <u>N 89° W</u> direction to Post No. 4, marked - <u>HOT SPRING 71-4</u>
Thence, <u>580</u> feet in a <u>N 2° E</u> direction to Post No. 5, marked - <u>HOT SPRING 71-5</u>
Thence, <u>580</u> feet in a <u>N 2° E</u> direction to Post No. 6, marked - <u>HOT SPRING 71-6</u>
Thence, <u>542</u> feet in a <u>S 89° E</u> direction to Post No. 1, marked - <u>HOT SPRING 71-1</u>

the point of beginning and all monuments being Wood Posts.

The number of linear feet claimed in length along the course of the vein from the point of discovery is 10 feet in a N 2° E direction and 1150 feet in a S 2° W direction, together with 271 feet on each side of the center of the vein or lode for the entire length of the claim.

The general course of the vein or lode is N 2° E and S 2° W.

To tie this Claim to the Public Survey, begin at the Northeast corner, Section 14, Township 29 N., Range 48 E., Mt. Diablo Mer., and bear S 2° W, 4500 feet and N 89° W, 4800 feet to the northeast corner of this Claim.


The work of location consisted of making the maps as provided in NRS 517.040. Dated April 15 A.D., 1991, and filed in duplicate.

NEWMONT EXPLORATION LIMITED
P.O. Box 669
Carlin, Nevada 89822

By: Richard D. Inberg
Its Agent
-Locator-

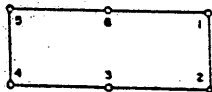
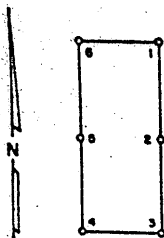
STATE OF WYOMING)
COUNTY OF FREMONT) SS

Sworn to and acknowledged before me this 15th day of April, 1991, by Richard D. Inberg as Agent for Newmont Exploration Limited.



Connie A. Tichman
Notary Public

My Commission Expires November 30, 1992



136930

BOOK 223 PAGE 88
OFFICIAL RECORDS
RECORDED AT THE REQUEST OF
Newmont Exploration Limited
91 JAN 11 P228
EUREKA COUNTY, NEVADA
M.N. REGALEATI, RECORDER
FILE NO. FEES \$ 6.25

136930

CERTIFICATE OF LOCATION - NEVADA

THE UNDERSIGNED, hereby certifies that NEWMONT EXPLORATION LIMITED, by its Agent, the undersigned, does hereby locate the HOT SPRING 72 Lode Mining Claim on this 3rd day of April, 1991, situated in the Unknown Mining District, Eureka County, Nevada.

Said Claim is located in the SW (Quarter) Section(s) 14, Township 29 North, Range 48 East, Mt. Diablo Mer., and is more particularly described as follows, to wit:

Beginning at the northeast corner post No. 1,

Thence, <u>750</u> feet in a <u>S 2° W</u> direction to Post No. 2, marked - <u>HOT SPRING 72 -2</u>
Thence, <u>750</u> feet in a <u>S 2° W</u> direction to Post No. 3, marked - <u>HOT SPRING 72 -3</u>
Thence, <u>600</u> feet in a <u>N 89° W</u> direction to Post No. 4, marked - <u>HOT SPRING 72 -4</u>
Thence, <u>750</u> feet in a <u>N 2° E</u> direction to Post No. 5, marked - <u>HOT SPRING 72 -5</u>
Thence, <u>750</u> feet in a <u>N 2° E</u> direction to Post No. 6, marked - <u>HOT SPRING 72 -6</u>
Thence, <u>600</u> feet in a <u>S 89° E</u> direction to Post No. 1, marked - <u>HOT SPRING 72 -1</u>

the point of beginning and all monuments being Wood Posts.

The number of linear feet claimed in length along the course of the vein from the point of discovery is 1490 feet in a N 2° E direction and 10 feet in a S 2° W direction, together with 300 feet on each side of the center of the vein or lode for the entire length of the claim.

The general course of the vein or lode is N 2° E and S 2° W.

To tie this Claim to the Public Survey, begin at the Northeast corner, Section 14, Township 29 N., Range 48 E., Mt. Diablo Mer., and bear S 2° W, 3000 feet and N 89° W, 4200 feet to the northeast corner of this Claim.

The work of location consisted of making the maps as provided in NRS 517.040. Dated April 15 A.D., 1991, and filed in duplicate.

NEWMONT EXPLORATION LIMITED
P.O. Box 669
Carlin, Nevada 89822

By: Richard D. Ingers
Its Agent
-Locator-

STATE OF WYOMING
COUNTY OF FREMONT) SS

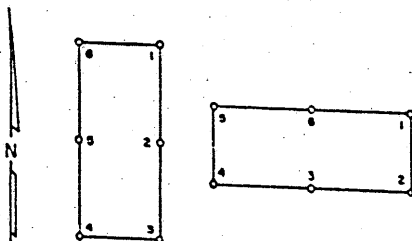
Sworn to and acknowledged before me this 15th day of April, 1991, by Richard D. Ingers as Agent for Newmont Exploration Limited.

Connie A. Tildeman Notary Public
County of Fremont State of Wyoming
My Commission Expires Nov. 30, 1992

Connie A. Tildeman
Notary Public

My Commission Expires:

November 30, 1992



136931

BOOK 223 PAGE 189
OFFICIAL RECORDS
RECORDED AT THE REQUEST OF
Newmont Exploration Limited
91 JUN 11 P2:28
EUREKA COUNTY, NEVADA
M.N. REBALEATI, RECORDS
FILE NO. FEES 6-25

136931

CERTIFICATE OF LOCATION - NEVADA

THE UNDERSIGNED, hereby certifies that NEWMONT EXPLORATION LIMITED, by its Agent, the undersigned, does hereby locate the HOT SPRING 73 Lode Mining Claim on this 3rd day of April, 1991, situated in the Unknown Mining District, Eureka County, Nevada.

Said Claim is located in the NW(SW) (Quarter) Section(s) 23(14), Township 29 North, Range 48 East, Mt. Diablo Mer., and is more particularly described as follows, to wit:

Beginning at the northeast corner post No. 1,

Thence, <u>580</u> feet in a <u>S 2° W</u> direction to Post No. 2, marked - <u>HOT SPRING 73 -2</u>
Thence, <u>580</u> feet in a <u>S 2° W</u> direction to Post No. 3, marked - <u>HOT SPRING 73 -3</u>
Thence, <u>600</u> feet in a <u>N 89° W</u> direction to Post No. 4, marked - <u>HOT SPRING 73 -4</u>
Thence, <u>580</u> feet in a <u>N 2° E</u> direction to Post No. 5, marked - <u>HOT SPRING 73 -5</u>
Thence, <u>580</u> feet in a <u>N 2° E</u> direction to Post No. 6, marked - <u>HOT SPRING 73 -6</u>
Thence, <u>600</u> feet in a <u>S 89° E</u> direction to Post No. 1, marked - <u>HOT SPRING 73 -1</u>

the point of beginning and all monuments being Wood Posts

The number of linear feet claimed in length along the course of the vein from the point of discovery is 10 feet in a N 2° E direction and 1150 feet in a S 2° W direction, together with 300 feet on each side of the center of the vein or lode for the entire length of the claim.

The general course of the vein or lode is N 2° E and S 2° W

To tie this Claim to the Public Survey, begin at the Northeast corner, Section 14, Township 29 N., Range 48 E., Mt. Diablo Mer., and bear S 2° W, 4500 feet and N 89° W, 4200 feet to the northeast corner of this Claim.

The work of location consisted of making the maps as provided in NRS 517.040. Dated April 15 A.D., 1991, and filed in duplicate.

NEWMONT EXPLORATION LIMITED
P.O. Box 669
Carlin, Nevada 89822

By: Richard D. Inberg
Its Agent
-Locator-

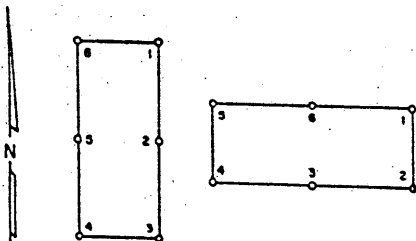
STATE OF WYOMING
COUNTY OF FREMONT) SS

Sworn to and acknowledged before me this 15th day of April, 1991, by Richard D. Inberg as Agent for Newmont Exploration Limited.

Connie A. Tishman Notary Public
County of Fremont State of Wyoming
My Commission Expires Nov. 30, 1992

Connie A. Tishman
Notary Public

My Commission Expires:
November 30, 1992



BOOK 223 PAGE 190
 OFFICIAL RECORD
 RECORDED AT THE REQUEST OF
Newmont Exploration
 91 JUN 11 P228
Limited
 EUREKA COUNTY, NEVADA
 M.M. REBALEATI, RECORDER
 FILE NO. FEES 6-25

136932

136932

CERTIFICATE OF LOCATION - NEVADA

THE UNDERSIGNED, hereby certifies that NEWMONT EXPLORATION LIMITED, by its Agent, the undersigned, does hereby locate the HOT SPRING 74 Lode Mining Claim on this 3rd day of April, 1991, situated in the Unknown Mining District, Eureka County, Nevada.

Said Claim is located in the SW (Quarter) Section(s) 14 Township 29 North, Range 48 East, Mt. Diablo Mer. and is more particularly described as follows, to wit:

Beginning at the northeast corner post No. 1,

Thence, 750 feet in a	S 2° W	direction to Post No. 2, marked -	<u>HOT SPRING 74 -2</u>
Thence, 750 feet in a	S 2° W	direction to Post No. 3, marked -	<u>HOT SPRING 74 -3</u>
Thence, 600 feet in a	N 89° W	direction to Post No. 4, marked -	<u>HOT SPRING 74 -4</u>
Thence, 750 feet in a	N 2° E	direction to Post No. 5, marked -	<u>HOT SPRING 74 -5</u>
Thence, 750 feet in a	N 2° E	direction to Post No. 6, marked -	<u>HOT SPRING 74 -6</u>
Thence, 600 feet in a	S 89° E	direction to Post No. 1, marked -	<u>HOT SPRING 74 -1</u>

the point of beginning and all monuments being Wood Posts.

The number of linear feet claimed in length along the course of the vein from the point of discovery is 1490 feet in a N 2° E direction and 10 feet in a S 2° W direction, together with 300 feet on each side of the center of the vein or lode for the entire length of the claim.

The general course of the vein or lode is N 2° E and S 2° W.

To tie this Claim to the Public Survey, begin at the Northeast corner, Section 14, Township 29 N., Range 48 E., Mt. Diablo Mer., and bear S 2° W, 3000 feet and N 89° W, 3600 feet to the northeast corner of this Claim.


The work of location consisted of making the maps as provided in NRS 517.040. Dated April 15 A.D., 1991, and filed in duplicate.

NEWMONT EXPLORATION LIMITED
 P.O. Box 669
 Carlin, Nevada 89822

By: Richard D. Inberg
 Its Agent
 -Locator-

STATE OF WYOMING)
 COUNTY OF FREMONT) SS

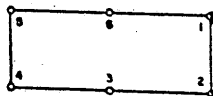
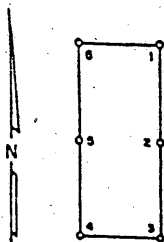
Sworn to and acknowledged before me this 15th day of April, 1991, by Richard D. Inberg as Agent for Newmont Exploration Limited.



Connie A. Tilghman
 Notary Public

My Commission Expires Nov. 30, 1992

November 30, 1992



BOOK 223 PAGE 191
OFFICIAL RECORDS
RECORDED AT THE OFFICE OF
Newmont Exploration
91 JUN 11 P2:28
Limited

EUREKA COUNTY, NEVADA
M.N. REBALEATI, RECORDER
FILE NO. 136933
FEES 6.25

136933

136933

CERTIFICATE OF LOCATION - NEVADA

THE UNDERSIGNED, hereby certifies that NEWMONT EXPLORATION LIMITED, by its Agent, the undersigned, does hereby locate the HOT SPRING 75 Lode Mining Claim on this 3rd day of April, 1991, situated in the Unknown Mining District, Eureka County, Nevada.

Said Claim is located in the NW(SW) (Quarter) Section(s) 23(14) Township 29 North, Range 48 East, Mt. Diablo Mer., and is more particularly described as follows, to wit:

Beginning at the northeast corner post No. 1,

Thence, 580 feet in a S 2° W direction to Post No. 2, marked - HOT SPRING 75 -2
Thence, 580 feet in a S 2° W direction to Post No. 3, marked - HOT SPRING 75 -3
Thence, 600 feet in a N 89° W direction to Post No. 4, marked - HOT SPRING 75 -4
Thence, 580 feet in a N 2° E direction to Post No. 5, marked - HOT SPRING 75 -5
Thence, 580 feet in a N 2° E direction to Post No. 6, marked - HOT SPRING 75 -6
Thence, 600 feet in a S 89° E direction to Post No. 1, marked - HOT SPRING 75 -1

the point of beginning and all monuments being Wood Posts.

The number of linear feet claimed in length along the course of the vein from the point of discovery is 10 feet in a N 2° E direction and 1150 feet in a S 2° W direction, together with 300 feet on each side of the center of the vein or lode for the entire length of the claim.

The general course of the vein or lode is N 2° E and S 2° W.

To tie this Claim to the Public Survey, begin at the Northeast corner, Section 14, Township 29 N., Range 48 E., Mt. Diablo Mer., and bear S 2° W, 4500 feet and N 89° W, 3600 feet to the northeast corner of this Claim.

The work of location consisted of making the maps as provided in NRS 517.040. Dated April 15 A.D., 1991, and filed in duplicate.

NEWMONT EXPLORATION LIMITED
P.O. Box 669
Carlin, Nevada 89822

By: Richard D. Inberg
Its Agent
-Locator-

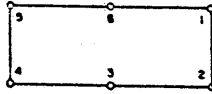
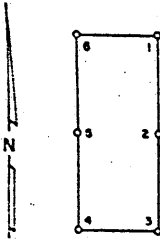
STATE OF WYOMING)
COUNTY OF FREMONT) SS

Sworn to and acknowledged before me this 15th day of April, 1991, by Richard D. Inberg as Agent for Newmont Exploration Limited.

Connie A. Tighman Notary Public
County of Fremont State of Wyoming
My Commission Expires Nov. 30, 1992

Connie A. Tighman
Notary Public

My Commission Expires:
November 30, 1992



136934

BOOK 223 PAGE 192
 OFFICIAL RECORDS
 RECORDED AT THE REQUEST OF
Newmont Exploration Limited
 91 JUN 11 P2:28
 EUREKA COUNTY, NEVADA
 M.N. REBALANCE RECORDS
 FILE NO. FEES 6.25

CERTIFICATE OF LOCATION - NEVADA 136934

THE UNDERSIGNED, hereby certifies that NEWMONT EXPLORATION LIMITED, by its Agent, the undersigned, does hereby locate the HOT SPRING 76 Lode Mining Claim on this 1st day of April, 1991, situated in the Unknown Mining District, Eureka County, Nevada.

Said Claim is located in the SW (Quarter) Section(s) 14, Township 29 North, Range 48 East, Mt. Diablo Mer., and is more particularly described as follows, to wit:

Beginning at the northeast corner post No. 1,

Thence, 750 feet in a S 2° W direction to Post No. 2, marked -	HOT SPRING 76 -2
Thence, 750 feet in a S 2° W direction to Post No. 3, marked -	HOT SPRING 76 -3
Thence, 600 feet in a N 89° W direction to Post No. 4, marked -	HOT SPRING 76 -4
Thence, 750 feet in a N 2° E direction to Post No. 5, marked -	HOT SPRING 76 -5
Thence, 750 feet in a N 2° E direction to Post No. 6, marked -	HOT SPRING 76 -6
Thence, 600 feet in a S 89° E direction to Post No. 1, marked -	HOT SPRING 76 -1

the point of beginning and all monuments being Wood Posts.

The number of linear feet claimed in length along the course of the vein from the point of discovery is 1490 feet in a N 2° E direction and 10 feet in a S 2° W direction, together with 300 feet on each side of the center of the vein or lode for the entire length of the claim.

The general course of the vein or lode is N 2° E and S 2° W.

To tie this Claim to the Public Survey, begin at the Northeast corner, Section 14, Township 29 N., Range 48 E., Mt. Diablo Mer., and bear S 2° W, 3000 feet and N 89° W, 3000 feet to the northeast corner of this Claim.

The work of location consisted of making the maps as provided in NRS 517.040. Dated April 15 A.D., 1991, and filed in duplicate.

NEWMONT EXPLORATION LIMITED
 P.O. Box 669
 Carlin, Nevada 89822

By: *Richard D. Inberg*
 Its Agent
 -Locator-

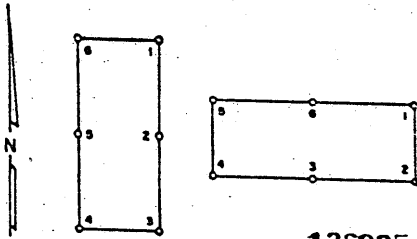
STATE OF WYOMING)
 COUNTY OF FREMONT) SS

Sworn to and acknowledged before me this 15th day of April, 1991, by Richard D. Inberg as Agent for Newmont Exploration Limited.

Connie A. Tighman Notary Public
 County of Fremont State of Wyoming
 My Commission Expires Nov. 30, 1992

Connie A. Tighman
 Notary Public

November 30, 1992



136935

BOOK 223 PAGE 193
OFFICIAL RECORDS
RECORDED AT THE REQUEST OF

Newmont Exploration
91 JUN 11 P228
Limited

EUREKA COUNTY, NEVADA
M.N. REALEATH RECORDER
FILE NO. FEES 6.15
136935

CERTIFICATE OF LOCATION - NEVADA

THE UNDERSIGNED, hereby certifies that NEWMONT EXPLORATION LIMITED, by its Agent, the undersigned, does hereby locate the HOT SPRING 77 Lode Mining Claim on this 1st day of April, 1991, situated in the Unknown Mining District, Eureka County, Nevada.

Said Claim is located in the NW(SW) (Quarter) Section(s) 23(14), Township 29 North, Range 48 East, Mt. Diablo Mer., and is more particularly described as follows, to wit:

Beginning at the northeast corner post No. 1,

Thence, <u>580</u> feet in a <u>S 2° W</u> direction to Post No. 2, marked - <u>HOT SPRING 77 -2</u>
Thence, <u>580</u> feet in a <u>S 2° W</u> direction to Post No. 3, marked - <u>HOT SPRING 77 -3</u>
Thence, <u>600</u> feet in a <u>N 89° W</u> direction to Post No. 4, marked - <u>HOT SPRING 77 -4</u>
Thence, <u>580</u> feet in a <u>N 2° E</u> direction to Post No. 5, marked - <u>HOT SPRING 77 -5</u>
Thence, <u>580</u> feet in a <u>N 2° E</u> direction to Post No. 6, marked - <u>HOT SPRING 77 -6</u>
Thence, <u>600</u> feet in a <u>S 89° E</u> direction to Post No. 1, marked - <u>HOT SPRING 77 -1</u>

the point of beginning and all monuments being Wood Posts

The number of linear feet claimed in length along the course of the vein from the point of discovery is 10 feet in a N 2° E direction and 1150 feet in a S 2° W direction, together with 300 feet on each side of the center of the vein or lode for the entire length of the claim.

The general course of the vein or lode is N 2° E and S 2° W

To tie this Claim to the Public Survey, begin at the Northeast corner, Section 14, Township 29 N., Range 48 E., Mt. Diablo Mer., and bear S 2° W, 1500 feet and N 89° W, 3000 feet to the northeast corner of this Claim.


The work of location consisted of making the maps as provided in NRS 517.040. Dated April 15 A.D., 1991, and filed in duplicate.

NEWMONT EXPLORATION LIMITED
P.O. Box 669
Carlin, Nevada 89822

By: Richard D. Inberg
Its Agent
-Locator-

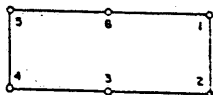
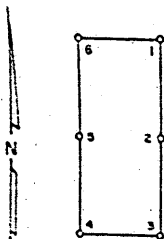
STATE OF WYOMING)
COUNTY OF FREMONT) SS

Sworn to and acknowledged before me this 15th day of April, 1991, by Richard D. Inberg as Agent for Newmont Exploration Limited.



Connie A. Tilghman
Notary Public

My Commission Expires November 30, 1992



BOOK 223 PAGE 194
 OFFICIAL RECORDS
 RECORDED AT THE REQUEST OF
 Newmont Exploration
 91 JUN 11 P228
 Limited

EUREKA COUNTY, NEVADA
 M.N. REGALATION RECORDED
 FILE NO. FEES 6.25

136935

136935

CERTIFICATE OF LOCATION - NEVADA

THE UNDERSIGNED, hereby certifies that NEWMONT EXPLORATION LIMITED, by its Agent, the undersigned, does hereby locate the HOT SPRING 78 Lode Mining Claim on this 1st day of April, 1991, situated in the Unknown Mining District, Eureka County, Nevada.

Said Claim is located in the SE(SW) (Quarter) Section(s) 14(14) Township 29 North, Range 48 East, Mt. Diablo Mer., and is more particularly described as follows, to wit:

Beginning at the northeast corner post No. 1,

Thence, 750 feet in a S 2° W direction to Post No. 2, marked - HOT SPRING 78 -2
 Thence, 750 feet in a S 2° W direction to Post No. 3, marked - HOT SPRING 78 -3
 Thence, 600 feet in a N 89° W direction to Post No. 4, marked - HOT SPRING 78 -4
 Thence, 750 feet in a N 2° E direction to Post No. 5, marked - HOT SPRING 78 -5
 Thence, 750 feet in a N 2° E direction to Post No. 6, marked - HOT SPRING 78 -6
 Thence, 600 feet in a S 89° E direction to Post No. 1, marked - HOT SPRING 78 -1

the point of beginning and all monuments being Wood Posts

The number of linear feet claimed in length along the course of the vein from the point of discovery is 1490 feet in a N 2° E direction and 10 feet in a S 2° W direction, together with 100 feet on each side of the center of the vein or lode for the entire length of the claim.

The general course of the vein or lode is N 2° E and S 2° W

To tie this Claim to the Public Survey, begin at the Northeast corner, Section 14, Township 29 N., Range 48 E., Mt. Diablo Mer., and bear S 2° W, 3000 feet and N 89° W, 2400 feet to the northeast corner of this Claim.

The work of location consisted of making the maps as provided in NRS 517.040. Dated April 15 A.D., 1991, and filed in duplicate.

NEWMONT EXPLORATION LIMITED
 P.O. Box 669
 Carlin, Nevada 89822

By:

Its Agent
 -Locator-

STATE OF WYOMING)
 COUNTY OF FREMONT) SS

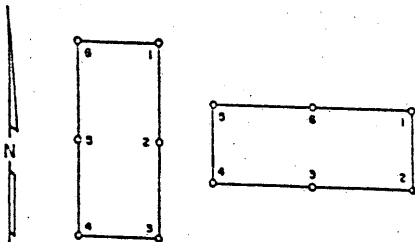
Sworn to and acknowledged before me this 15th day of April, 1991, by Richard D. Inberg as Agent for Newmont Exploration Limited.

Connie A. Tishman Notary Public
 County of Fremont State of Wyoming
 My Commission Expires Nov. 30, 1992

Connie A. Tishman
 Notary Public

My Commission Expires:

November 30, 1992



BOOK 223 PAGE 195
 OFFICIAL RECORDS
 RECORDED AT THE OFFICE OF
 FREMONT EXPLORATION
 91 JUN 11 P2 29
 Limited
 EUREKA COUNTY, NEVADA
 M.N. RESALEATI, RECORDER
 FILE NO. FEES \$

136937

136937

CERTIFICATE OF LOCATION - NEVADA

THE UNDERSIGNED, hereby certifies that NEWMONT EXPLORATION LIMITED, by its Agent, the undersigned, does hereby locate the HOT SPRING 79 Lode Mining Claim on this 1st day of April, 1991, situated in the Unknown Mining District, Eureka County, Nevada.

Said Claim is located in the NE(NW)(SE)(SW) (Quarter) Section(s) 23(23)(14)(14), Township 29 North, Range 48 East, Mt. Diablo Mer., and is more particularly described as follows, to wit:

Beginning at the northeast corner post No. 1,

Thence, 580 feet in a S 2° W direction to Post No. 2, marked - HOT SPRING 79 -2
 Thence, 580 feet in a S 2° W direction to Post No. 3, marked - HOT SPRING 79 -3
 Thence, 600 feet in a N 89° W direction to Post No. 4, marked - HOT SPRING 79 -4
 Thence, 580 feet in a N 2° E direction to Post No. 5, marked - HOT SPRING 79 -5
 Thence, 580 feet in a N 2° E direction to Post No. 6, marked - HOT SPRING 79 -6
 Thence, 600 feet in a S 89° E direction to Post No. 1, marked - HOT SPRING 79 -1

the point of beginning and all monuments being Wood Posts

The number of linear feet claimed in length along the course of the vein from the point of discovery is 10 feet in a N 2° E direction and 1150 feet in a S 2° W direction, together with 300 feet on each side of the center of the vein or lode for the entire length of the claim.

The general course of the vein or lode is N 2° E and S 2° W

To tie this Claim to the Public Survey, begin at the Northeast corner, Section 14, Township 29 N., Range 48 E., Mt. Diablo Mer., and bear S 2° W, 4500 feet and N 89° W, 2400 feet to the northeast corner of this Claim.

The work of location consisted of making the maps as provided in NRS 517.040. Dated April 15 A.D., 1991, and filed in duplicate.

NEWMONT EXPLORATION LIMITED

P.O. Box 669

Carlin, Nevada 89822

By: Richard D. Inberg

Its Agent
 -Locator-

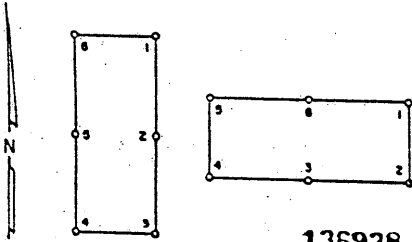
STATE OF WYOMING
 COUNTY OF FREMONT SS

Sworn to and acknowledged before me this 15th day of April, 1991, by Richard D. Inberg as Agent for Newmont Exploration Limited.

Connie A. Titchman Notary Public
 County of Fremont State of Wyoming
 My Commission Expires Nov. 30, 1992

Connie A. Titchman
 Notary Public

My Commission Expires
November 30, 1992



136938

BOOK 223 PAGE 196
OFFICIAL RECORDS
RECORDED AT THE REQUEST OF
Newmont Exploration Limited
91 JUN 11 P2 29
EUREKA COUNTY, NEVADA
M.N. REBALLATI, RECORDER
FILE NO. FEES 6.25

136938

CERTIFICATE OF LOCATION - NEVADA

THE UNDERSIGNED, hereby certifies that NEWMONT EXPLORATION LIMITED, by its Agent, the undersigned, does hereby locate the HOT SPRING 80 Lode Mining Claim on this 1st day of April, 1991, situated in the Unknown Mining District, Eureka County, Nevada.

Said Claim is located in the SE (Quarter) Section(s) 14 Township 29 North, Range 48 East, Mt. Diablo Mer., and is more particularly described as follows, to wit:

Beginning at the northeast corner post No. 1,

Thence, 750 feet in a S 2° W direction to Post No. 2, marked - HOT SPRING 80 -2
Thence, 750 feet in a S 2° W direction to Post No. 3, marked - HOT SPRING 80 -3
Thence, 600 feet in a N 89° W direction to Post No. 4, marked - HOT SPRING 80 -4
Thence, 750 feet in a N 2° E direction to Post No. 5, marked - HOT SPRING 80 -5
Thence, 750 feet in a N 2° E direction to Post No. 6, marked - HOT SPRING 80 -6
Thence, 600 feet in a S 89° E direction to Post No. 1, marked - HOT SPRING 80 -1

the point of beginning and all monuments being Wood Posts.

The number of linear feet claimed in length along the course of the vein from the point of discovery is 1490 feet in a N 2° E direction and 10 feet in a S 2° W direction, together with 300 feet on each side of the center of the vein or lode for the entire length of the claim.

The general course of the vein or lode is N 2° E and S 2° W.

To tie this Claim to the Public Survey, begin at the Northeast corner, Section 14, Township 29 N., Range 48 E., Mt. Diablo Mer., and bear S 2° W, 3000 feet and N 89° W, 1800 feet to the northeast corner of this Claim.

The work of location consisted of making the maps as provided in NRS 517.040. Dated April 15 A.D., 1991, and filed in duplicate.

NEWMONT EXPLORATION LIMITED
P.O. Box 669
Carlin, Nevada 89822

By: Richard D. Inberg
Its Agent
-Locator-

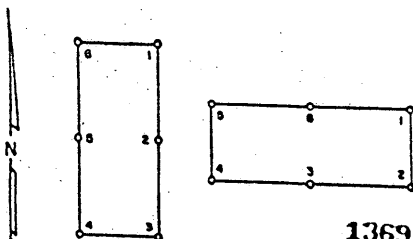
STATE OF WYOMING
COUNTY OF FREMONT) SS

Sworn to and acknowledged before me this 15th day of April, 1991, by Richard D. Inberg as Agent for Newmont Exploration Limited.

Connie A. Tishman Notary Public
County of Fremont State of Wyoming
My Commission Expires Nov. 30, 1992

Connie A. Tishman
Notary Public

November 30, 1992



BOOK 223 PAGE 197
 OFFICIAL RECORDS
 RECORDED AT THE OFFICE OF
Neumont Exploration
 91 JUN 11 P229
Limited

136939

EUREKA COUNTY, NEVADA
 M.N. REBALEATI, RECORDER
 FILE NO. FEES 6/25

136939

CERTIFICATE OF LOCATION - NEVADA

THE UNDERSIGNED, hereby certifies that NEWMONT EXPLORATION LIMITED, by its Agent, the undersigned, does hereby locate the HOT SPRING 81 Lode Mining Claim on this 1st day of April, 1991, situated in the Unknown Mining District, Eureka County, Nevada.

Said Claim is located in the NE(SE) (Quarter) Section(s) 23(14), Township 29 North, Range 48 East, Mt. Diablo Mer., and is more particularly described as follows, to wit:

Beginning at the northeast corner post No. 1,

Thence, <u>580</u> feet in a <u>S 2° W</u> direction to Post No. 2, marked - <u>HOT SPRING 81 -2</u>
Thence, <u>580</u> feet in a <u>S 2° W</u> direction to Post No. 3, marked - <u>HOT SPRING 81 -3</u>
Thence, <u>600</u> feet in a <u>N 89° W</u> direction to Post No. 4, marked - <u>HOT SPRING 81 -4</u>
Thence, <u>580</u> feet in a <u>N 2° E</u> direction to Post No. 5, marked - <u>HOT SPRING 81 -5</u>
Thence, <u>580</u> feet in a <u>N 2° E</u> direction to Post No. 6, marked - <u>HOT SPRING 81 -6</u>
Thence, <u>600</u> feet in a <u>S 89° E</u> direction to Post No. 1, marked - <u>HOT SPRING 81 -1</u>

the point of beginning and all monuments being Wood Posts.

The number of linear feet claimed in length along the course of the vein from the point of discovery is 10 feet in a N 2° E direction and 1150 feet in a S 2° W direction, together with 300 feet on each side of the center of the vein or lode for the entire length of the claim.

The general course of the vein or lode is N 2° E and S 2° W.

To tie this Claim to the Public Survey, begin at the Northeast corner, Section 14, Township 29 N., Range 48 E., Mt. Diablo Mer., and bear S 2° W, 4500 feet and N 89° W, 1800 feet to the northeast corner of this Claim.

The work of location consisted of making the maps as provided in NRS 517.040. Dated April 15 A.D., 1991, and filed in duplicate.

NEWMONT EXPLORATION LIMITED
 P.O. Box 669
 Carlin, Nevada 89822

By: Richard D. Inberg
 Its Agent
 -Locator-

STATE OF WYOMING
 COUNTY OF FREMONT) SS

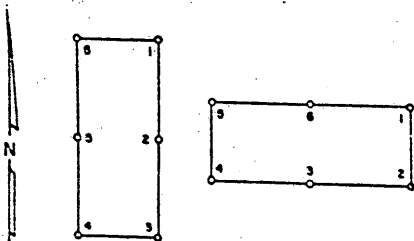
Sworn to and acknowledged before me this 15th day of April, 1991, by Richard D. Inberg, as Agent for Newmont Exploration Limited.

Connie A. Tishman, Notary Public
 County of Fremont State of Wyoming
 My Commission Expires Nov. 30, 1992

Connie A. Tishman
 Notary Public

My Commission Expires:

November 30, 1992



BOOK 223 PAGE 198
 OFFICIAL RECORDS
 RECORDED AT THE CLERK'S OFFICE OF
Newmont Exploration
 91 JUN 11 PZ 29
Limited
 EUREKA COUNTY, NEVADA
 M.N. REBALEATI, RECORDER
 FILE NO. 136940

136940

136940

CERTIFICATE OF LOCATION - NEVADA

THE UNDERSIGNED, hereby certifies that NEWMONT EXPLORATION LIMITED, by its Agent, the undersigned, does hereby locate the HOT SPRING 82 Lode Mining Claim on this 1st day of April, 1991, situated in the Unknown Mining District, Eureka County, Nevada.

Said Claim is located in the SE (Quarter) Section(s) 14 Township 29 North, Range 48 East, Mt. Diablo Mer., and is more particularly described as follows, to wit:

Beginning at the northeast corner post No. 1,

Thence, 750 feet in a S 2° W direction to Post No. 2, marked - HOT SPRING 82-2
 Thence, 750 feet in a S 2° W direction to Post No. 3, marked - HOT SPRING 82-3
 Thence, 600 feet in a N 89° W direction to Post No. 4, marked - HOT SPRING 82-4
 Thence, 750 feet in a N 2° E direction to Post No. 5, marked - HOT SPRING 82-5
 Thence, 750 feet in a N 2° E direction to Post No. 6, marked - HOT SPRING 82-6
 Thence, 600 feet in a S 89° E direction to Post No. 1, marked - HOT SPRING 82-1

the point of beginning and all monuments being Wood Posts.

The number of linear feet claimed in length along the course of the vein from the point of discovery is 1490 feet in a N 2° E direction and 10 feet in a S 2° W direction, together with 300 feet on each side of the center of the vein or lode for the entire length of the claim.

The general course of the vein or lode is N 2° E and S 2° W.

To tie this Claim to the Public Survey, begin at the Northeast corner, Section 14, Township 29 N., Range 48 E., Mt. Diablo Mer., and bear S 2° W, 3000 feet and N 89° W, 1200 feet to the northeast corner of this Claim.


The work of location consisted of making the maps as provided in NRS 517.040. Dated April 15 A.D., 1991, and filed in duplicate.

NEWMONT EXPLORATION LIMITED
 P.O. Box 669
 Carlin, Nevada 89822

By: Richard D. Inberg
 Its Agent
 -Locator-

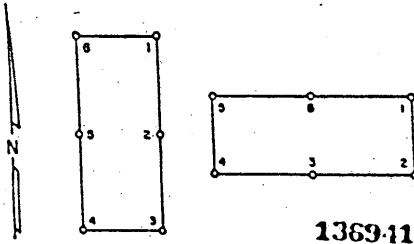
STATE OF WYOMING)
 COUNTY OF FREMONT) SS

Sworn to and acknowledged before me this 15th day of April, 1991, by Richard D. Inberg as Agent for Newmont Exploration Limited.



Connie A. Tilghman
 Notary Public

My Commission Expires: November 30, 1992



BOOK 223 PAGE 199
 RECORDED AT THE REQUEST OF
Newmont Exploration
 '91 JAN 11 P2:29
Limited
 EUREKA COUNTY, NEVADA
 M.N. REBALEATI, RECORDER
 FILE NO. FEES \$ 25
 1369-11

CERTIFICATE OF LOCATION - NEVADA

THE UNDERSIGNED, hereby certifies that NEWMONT EXPLORATION LIMITED, by its Agent, the undersigned, does hereby locate the HOT SPRING 83 Lode Mining Claim on this 1st day of April, 1991, situated in the Unknown Mining District, Eureka County, Nevada.

Said Claim is located in the NE(SE) (Quarter) Section(s) 23(14), Township 29 North, Range 48 East, Mt. Diablo Mer., and is more particularly described as follows, to wit:

Beginning at the northeast corner post No. 1,

Thence, 580 feet in a S 2° W direction to Post No. 2, marked - HOT SPRING 83 -2
 Thence, 580 feet in a S 2° W direction to Post No. 3, marked - HOT SPRING 83 -3
 Thence, 600 feet in a N 89° W direction to Post No. 4, marked - HOT SPRING 83 -4
 Thence, 580 feet in a N 2° E direction to Post No. 5, marked - HOT SPRING 83 -5
 Thence, 580 feet in a N 2° E direction to Post No. 6, marked - HOT SPRING 83 -6
 Thence, 600 feet in a S 89° E direction to Post No. 1, marked - HOT SPRING 83 -1

the point of beginning and all monuments being Wood Posts.

The number of linear feet claimed in length along the course of the vein from the point of discovery is 10 feet in a N 2° E direction and 1150 feet in a S 2° W direction, together with 300 feet on each side of the center of the vein or lode for the entire length of the claim.

The general course of the vein or lode is N 2° E and S 2° W.

To tie this Claim to the Public Survey, begin at the Northeast corner, Section 14, Township 29 N., Range 48 E., Mt. Diablo Mer., and bear S 2° W, 4500 feet and N 89° W, 1200 feet to the northeast corner of this Claim.

The work of location consisted of making the maps as provided in NRS 517.040. Dated April 15 A.D., 1991, and filed in duplicate.

NEWMONT EXPLORATION LIMITED
 P.O. Box 669
 Carlin, Nevada 89822

By: Richard D. Isberg
 Its Agent
 -Locator-

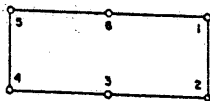
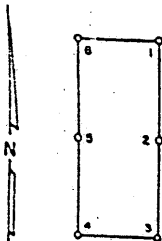
STATE OF WYOMING)
 COUNTY OF FREMONT) SS

Sworn to and acknowledged before me this 15th day of April, 1991, by Richard D. Isberg as Agent for Newmont Exploration Limited.

Connie A. Tilghman Notary Public
 County of Fremont State of Wyoming
 My Commission Expires Nov. 30, 1992

My Commission Expires:

November 30, 1992



BOOK 223 PAGE 206

OFFICIAL RECORDS
RECORDED AT THE REQUEST OF

Newmont Exploration

91 JUN 11 P229

limited

EUREKA COUNTY, NEVADA
M.N. REBALCATEL RECORDED
FILE NO.

FEES 6/25

135942

136942

CERTIFICATE OF LOCATION - NEVADA

THE UNDERSIGNED, hereby certifies that NEWMONT EXPLORATION LIMITED, by its Agent, the undersigned, does hereby locate the HOT SPRING 84 Lode Mining Claim on this 1st day of April, 1991, situated in the Unknown Mining District, Eureka County, Nevada.

Said Claim is located in the SE (Quarter) Section(s) 14, Township 29 North, Range 48 East, Mt. Diablo Mer., and is more particularly described as follows, to wit:

Beginning at the northeast corner post No. 1,

Thence, <u>750</u> feet in a <u>S 2° W</u> direction to Post No. 2, marked - <u>HOT SPRING 84 -2</u>
Thence, <u>750</u> feet in a <u>S 2° W</u> direction to Post No. 3, marked - <u>HOT SPRING 84 -3</u>
Thence, <u>600</u> feet in a <u>N 89° W</u> direction to Post No. 4, marked - <u>HOT SPRING 84 -4</u>
Thence, <u>750</u> feet in a <u>N 2° E</u> direction to Post No. 5, marked - <u>HOT SPRING 84 -5</u>
Thence, <u>750</u> feet in a <u>N 2° E</u> direction to Post No. 6, marked - <u>HOT SPRING 84 -6</u>
Thence, <u>600</u> feet in a <u>S 89° E</u> direction to Post No. 1, marked - <u>HOT SPRING 84 -1</u>

the point of beginning and all monuments being Wood Posts

The number of linear feet claimed in length along the course of the vein from the point of discovery is 1490 feet in a N 2° E direction and 10 feet in a S 2° W direction, together with 300 feet on each side of the center of the vein or lode for the entire length of the claim.

The general course of the vein or lode is N 2° E and S 2° W

To tie this Claim to the Public Survey, begin at the Northeast corner, Section 14, Township 29 N., Range 48 E., Mt. Diablo Mer., and bear S 2° W, 3000 feet and N 89° W, 600 feet to the northeast corner of this Claim.

The work of location consisted of making the maps as provided in NRS 517.040. Dated April 15 A.D., 1991, and filed in duplicate.

NEWMONT EXPLORATION LIMITED

P.O. Box 669

Carlin, Nevada 89822


By: Richard D. Inberg

its Agent

-Locator-

STATE OF WYOMING
COUNTY OF FREMONT) SS

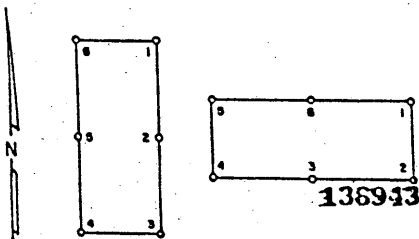
Sworn to and acknowledged before me this 15th day of April, 1991, by Richard D. Inberg as Agent for Newmont Exploration Limited.



Connie A. Trueman
Notary Public

My Commission Expires:

November 30, 1992



BOOK 223 PAGE 201
 OFFICIAL RECORDS
 RECORDED AT THE REQUEST OF
Newmont Exploration
 91 JUN 11 P229
Limited
 EUREKA COUNTY, NEVADA
 M.N. REG. & L. RECORDER
 FILE NO. FEES 6/25

136943

CERTIFICATE OF LOCATION - NEVADA

THE UNDERSIGNED, hereby certifies that NEWMONT EXPLORATION LIMITED, by its Agent, the undersigned, does hereby locate the HOT SPRING 85 Lode Mining Claim on this 1st day of April, 1991, situated in the Unknown Mining District, Eureka County, Nevada.

Said Claim is located in the NE(SE) (Quarter) Section(s) 23(14) Township 29 North, Range 48 East, Mt. Diablo Mer., and is more particularly described as follows, to wit:

Beginning at the northeast corner post No. 1,

Thence, 580 feet in a S 2° W direction to Post No. 2, marked - HOT SPRING 85-2
 Thence, 580 feet in a S 2° W direction to Post No. 3, marked - HOT SPRING 85-3
 Thence, 600 feet in a N 89° W direction to Post No. 4, marked - HOT SPRING 85-4
 Thence, 580 feet in a N 2° E direction to Post No. 5, marked - HOT SPRING 85-5
 Thence, 580 feet in a N 2° E direction to Post No. 6, marked - HOT SPRING 85-6
 Thence, 600 feet in a S 89° E direction to Post No. 1, marked - HOT SPRING 85-1

the point of beginning and all monuments being Wood Posts.

The number of linear feet claimed in length along the course of the vein from the point of discovery is 10 feet in a N 2° E direction and 1150 feet in a S 2° W direction, together with 300 feet on each side of the center of the vein or lode for the entire length of the claim.

The general course of the vein or lode is N 2° E and S 2° W.

To tie this Claim to the Public Survey, begin at the Northeast corner, Section 14, Township 29 N., Range 48 E., Mt. Diablo Mer., and bear S 2° W, 4500 feet and N 89° W, 600 feet to the northeast corner of this Claim.

The work of location consisted of making the maps as provided in NRS 517.040. Dated April 15 A.D., 1991, and filed in duplicate.

NEWMONT EXPLORATION LIMITED
 P.O. Box 669
 Carlin, Nevada 89822

By: Richard D. Inberg
 Its Agent
 -Locator-

STATE OF WYOMING)
 COUNTY OF FREMONT) SS

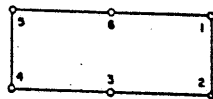
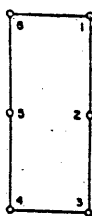
Sworn to and acknowledged before me this 15th day of April, 1991, by Richard D. Inberg as Agent for Newmont Exploration Limited.

Connie A. Tishman, Notary Public
 County of Fremont State of Wyoming
 My Commission Expires Nov. 30, 1992

Connie A. Tishman
 Notary Public

My Commission Expires: November 30, 1992

N



136914

BOOK 223 PAGE 202
OFFICIAL RECORDS
RECORDED AT THE REQUEST OF:
Newmont Exploration
91 JUN 11 P229
Limited
EUREKA COUNTY, NEVADA
M.N. REBALEATI, RECORDER
FILE NO. 136914 FEE \$6.25

CERTIFICATE OF LOCATION - NEVADA

THE UNDERSIGNED, hereby certifies that NEWMONT EXPLORATION LIMITED, by its Agent, the undersigned, does hereby locate the HOT SPRING 86 Lode Mining Claim on this 1st day of April, 1991, situated in the Unknown Mining District, Eureka County, Nevada.

Said Claim is located in the SE (Quarter) Section(s) 14 Township 29 North, Range 48 East, Mt. Diablo Mer., and is more particularly described as follows, to wit:

Beginning at the northeast corner post No. 1,

Thence, 750 feet in a S 2° W direction to Post No. 2, marked - HOT SPRING 86-2
Thence, 750 feet in a S 2° W direction to Post No. 3, marked - HOT SPRING 86-3
Thence, 600 feet in a N 89° W direction to Post No. 4, marked - HOT SPRING 86-4
Thence, 750 feet in a N 2° E direction to Post No. 5, marked - HOT SPRING 86-5
Thence, 750 feet in a N 2° E direction to Post No. 6, marked - HOT SPRING 86-6
Thence, 600 feet in a S 89° E direction to Post No. 1, marked - HOT SPRING 86-1

the point of beginning and all monuments being Wood Posts.

The number of linear feet claimed in length along the course of the vein from the point of discovery is 1490 feet in a N 2° E direction and 10 feet in a S 2° W direction, together with 300 feet on each side of the center of the vein or lode for the entire length of the claim.

The general course of the vein or lode is N 2° E and S 2° W.

To tie this Claim to the Public Survey, begin at the Northeast corner, Section 14, Township 29 N., Range 48 E., Mt. Diablo Mer., and bear S 2° W, 3000 feet and N 89° W, 0 feet to the northeast corner of this Claim.

The work of location consisted of making the maps as provided in NRS 517.040.
Dated April 15 A.D., 1991, and filed in duplicate.

NEWMONT EXPLORATION LIMITED
P.O. Box 669
Carlin, Nevada 89822

By: Richard D. Labaree
Its Agent
-Locator-

STATE OF WYOMING
COUNTY OF FREMONT) SS

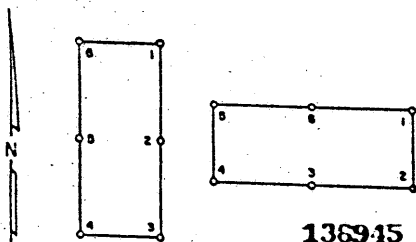
Sworn to and acknowledged before me this 15th day of April, 1991,
by Richard D. Labaree, an Agent for Newmont Exploration Limited.

Connie A. Highman, Notary Public
County of Fremont State of Wyoming
My Commission Expires Nov. 30, 1992

Connie A. Highman
Notary Public

My Commission Expires:

November 30, 1992



136945

BOOK 223 PAGE 203
 OFFICIAL RECORDS
 RECORDED AT THE REQUEST OF
Newmont Exploration
 91 JUN 11 P229
Limited
 EUREKA COUNTY, NEVADA
 M.N. REBALCATEL RECORDER
 FILE NO. FEES 6.25
 136945

CERTIFICATE OF LOCATION - NEVADA

THE UNDERSIGNED, hereby certifies that NEWMONT EXPLORATION LIMITED, by its Agent, the undersigned, does hereby locate the HOT SPRING 87 Lode Mining Claim on this 1st day of April, 1991, situated in the Unknown Mining District, Eureka County, Nevada.

Said Claim is located in the NE(SE) (Quarter) Section(s) 23(14) Township 29 North, Range 48 East, Mt. Diablo Mer., and is more particularly described as follows, to wit:

Beginning at the northeast corner post No. 1,

Thence, 580 feet in a S 2° W direction to Post No. 2, marked - HOT SPRING 87 -2
 Thence, 580 feet in a S 2° W direction to Post No. 3, marked - HOT SPRING 87 -3
 Thence, 600 feet in a N 89° W direction to Post No. 4, marked - HOT SPRING 87 -4
 Thence, 580 feet in a N 2° E direction to Post No. 5, marked - HOT SPRING 87 -5
 Thence, 580 feet in a N 2° E direction to Post No. 6, marked - HOT SPRING 87 -6
 Thence, 600 feet in a S 89° E direction to Post No. 1, marked - HOT SPRING 87 -1

the point of beginning and all monuments being Wood Posts.

The number of linear feet claimed in length along the course of the vein from the point of discovery is 10 feet in a N 2° E direction and 1150 feet in a S 2° W direction, together with 300 feet on each side of the center of the vein or lode for the entire length of the claim.

The general course of the vein or lode is N 2° E and S 2° W.

To tie this Claim to the Public Survey, begin at the Northeast corner, Section 14, Township 29 N., Range 48 E., Mt. Diablo Mer., and bear S 2° W, 4500 feet and N 89° W, 0 feet to the northeast corner of this Claim.

The work of location consisted of making the maps as provided in NRS 517.040. Dated April 15 A.D., 1991, and filed in duplicate.

NEWMONT EXPLORATION LIMITED
 P.O. Box 669
 Carlin, Nevada 89822

By: Richard D. Inberg
 Its Agent
 -Locator-

STATE OF WYOMING
 COUNTY OF FREMONT SS

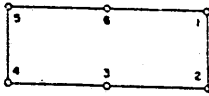
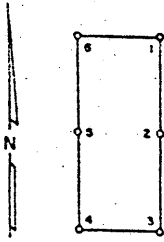
Sworn to and acknowledged before me this 15th day of April, 1991, by Richard D. Inberg, Agent for Newmont Exploration Limited.

Connie A. Tighman Notary Public
 County of Fremont State of Wyoming

My Commission Expires Nov. 30, 1992

My Commission Expires:

November 30, 1992



1369-16

BOOK 223 PAGE 204
 OFFICIAL RECORDS
 RECORDED AT THE REQUEST OF
Newmont Exploration Limited
 91 JUN 11 P2-29
 EUREKA COUNTY, NEVADA
 M.N. RE-ALERT RECORDS
 FILE NO. FEES 6.25
 1369-16

CERTIFICATE OF LOCATION - NEVADA

THE UNDERSIGNED, hereby certifies that NEWMONT EXPLORATION LIMITED, by its Agent, the undersigned, does hereby locate the HOT SPRING 88 Lode Mining Claim on this 2nd day of April, 1991, situated in the Unknown Mining District, Eureka County, Nevada.

Said Claim is located in the NW(SW) (Quarter) Section(s) 18(7) Township 29 North, Range 49 East, Mt. Diablo Mer., and is more particularly described as follows, to wit:

Beginning at the northeast corner post No. 1,

- Thence, 750 feet in a south direction to Post No. 2, marked - HOT SPRING 88 -2
- Thence, 750 feet in a south direction to Post No. 3, marked - HOT SPRING 88 -3
- Thence, 300 feet in a west direction to Post No. 4, marked - HOT SPRING 88 -4
- Thence, 750 feet in a north direction to Post No. 5, marked - HOT SPRING 88 -5
- Thence, 750 feet in a north direction to Post No. 6, marked - HOT SPRING 88 -6
- Thence, 300 feet in a east direction to Post No. 1, marked - HOT SPRING 88 -1

the point of beginning and all monuments being Wood Posts

The number of linear feet claimed in length along the course of the vein from the point of discovery is 1490 feet in a north direction and 10 feet in a south direction, together with 150 feet on each side of the center of the vein or lode for the entire length of the claim.

The general course of the vein or lode is north and south

To tie this Claim to the Public Survey, begin at the Northwest corner, Section 18, Township 29 N., Range 49 E., Mt. Diablo Mer., and bear south, 0 feet and east, 300 feet to the northeast corner of this Claim.

The work of location consisted of making the maps as provided in NRS 517.040. Dated April 15 A.D., 1991, and filed in duplicate.

NEWMONT EXPLORATION LIMITED
 P.O. Box 669
 Carlin, Nevada 89822

By: Richard D. Labadie
 Its Agent
 -Locator-

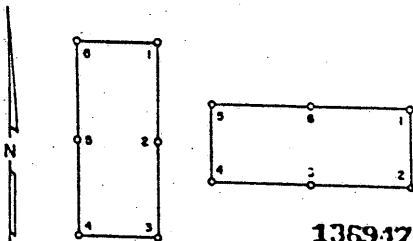
STATE OF WYOMING)
 COUNTY OF FREMONT) SS

Sworn to and acknowledged before me this 15th day of April, 1991, by Richard D. Labadie Agent of Newmont Exploration Limited.

Connie A. Tighman Notary Public
 Country of Wyoming State of Wyoming
 My Commission Expires Nov. 30, 1992

Connie A. Tighman
 Notary Public

My Commission Expires:
November 30, 1992



136947

BOOK 223 PAGE 205
OFFICIAL RECORDS
RECORDED AT THE REQUEST OF

Newmont Exploration
91 JUN 11 P229

Limited
EUREKA COUNTY, NEVADA
M.N. REBALANCE RECORDER
FILE NO. FEES 6.25

136947

CERTIFICATE OF LOCATION - NEVADA

THE UNDERSIGNED, hereby certifies that NEWMONT EXPLORATION LIMITED, by its Agent, the undersigned, does hereby locate the HOT SPRING 89 Lode Mining Claim on this 2nd day of April, 1991, situated in the Unknown Mining District, Eureka County, Nevada.

Said Claim is located in the NW(SW) (Quarter) Section(s) 18(7), Township 29 North, Range 49 East, Mt. Diablo Mer., and is more particularly described as follows, to wit:

Beginning at the northeast corner post No. 1,

Thence, 750 feet in a south direction to Post No. 2, marked - HOT SPRING 89-2
Thence, 750 feet in a south direction to Post No. 3, marked - HOT SPRING 89-3
Thence, 600 feet in a west direction to Post No. 4, marked - HOT SPRING 89-4
Thence, 750 feet in a north direction to Post No. 5, marked - HOT SPRING 89-5
Thence, 750 feet in a north direction to Post No. 6, marked - HOT SPRING 89-6
Thence, 600 feet in a east direction to Post No. 1, marked - HOT SPRING 89-1

the point of beginning and all monuments being Wood Posts.

The number of linear feet claimed in length along the course of the vein from the point of discovery is 1490 feet in a north direction and 10 feet in a south direction, together with 300 feet on each side of the center of the vein or lode for the entire length of the claim.

The general course of the vein or lode is north and south.

To tie this Claim to the Public Survey, begin at the Northwest corner, Section 18, Township 29 N., Range 49 E., Mt. Diablo Mer., and bear south, 0 feet and east, 900 feet to the northeast corner of this Claim.

The work of location consisted of making the maps as provided in NRS 517.040. Dated April 15 A.D., 1991, and filed in duplicate.

NEWMONT EXPLORATION LIMITED
P.O. Box 669
Carlin, Nevada 89822

By: Richard D. Inberg
Its Agent
-Locator-

STATE OF WYOMING
COUNTY OF FREMONT) SS

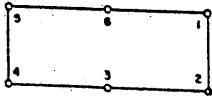
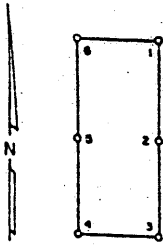
Sworn to and acknowledged before me this 15th day of April, 1991, by Richard D. Inberg for Newmont Exploration Limited.

Connie A. Titchman Notary Public
County of Fremont State of Wyoming
My Commission Expires Nov. 30, 1992

Connie A. Titchman
Notary Public

My Commission Expires:

November 30, 1992



BOOK 223 PAGE 206
OFFICIAL RECORDS
RECORDED AT THE REQUEST OF

Newmont Exploration
91 JUN 11 P229
Limited

EUREKA COUNTY, NEVADA
M.N. REBALEATI, RECORDER
FILE NO. 136948

136948

FEE \$ 25
6

CERTIFICATE OF LOCATION - NEVADA

THE UNDERSIGNED, hereby certifies that NEWMONT EXPLORATION LIMITED, by its Agent, the undersigned, does hereby locate the HOT SPRING 90 Lode Mining Claim on this 2nd day of April, 1991, situated in the Unknown Mining District, Eureka County, Nevada.

Said Claim is located in the NW(SW) (Quarter) Section(s) 18(7) Township 29 North, Range 49 East, Mt. Diablo Mer., and is more particularly described as follows, to wit:

Beginning at the northeast corner post No. 1,

- Thence, 750 feet in a south direction to Post No. 2, marked - HOT SPRING 90 -2
- Thence, 750 feet in a south direction to Post No. 3, marked - HOT SPRING 90 -3
- Thence, 600 feet in a west direction to Post No. 4, marked - HOT SPRING 90 -4
- Thence, 750 feet in a north direction to Post No. 5, marked - HOT SPRING 90 -5
- Thence, 750 feet in a north direction to Post No. 6, marked - HOT SPRING 90 -6
- Thence, 600 feet in a east direction to Post No. 1, marked - HOT SPRING 90 -1

the point of beginning and all monuments being Wood Posts

The number of linear feet claimed in length along the course of the vein from the point of discovery is 1490 feet in a north direction and 10 feet in a south direction, together with 300 feet on each side of the center of the vein or lode for the entire length of the claim.

The general course of the vein or lode is north and south.

To tie this Claim to the Public Survey, begin at the Northwest corner, Section 18, Township 29 N., Range 49 E., Mt. Diablo Mer., and bear south, 0 feet and east, 1500 feet to the northeast corner of this Claim.

The work of location consisted of making the maps as provided in NRS 517.040. Dated April 15 A.D., 1991, and filed in duplicate.

NEWMONT EXPLORATION LIMITED
P.O. Box 669
Carlin, Nevada 89822

By: Richard D. Inberg
Its Agent
-Locator-

STATE OF WYOMING
COUNTY OF FREMONT) SS

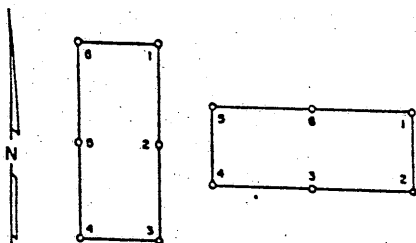
Sworn to and acknowledged before me this 15th day of April, 1991, by Richard D. Inberg Agent for Newmont Exploration Limited.

Connie A. Highman, Notary Public
County of Fremont State of Wyoming
My Commission Expires Nov. 30, 1992

Connie A. Highman
Notary Public

My Commission Expires:

November 30, 1992



BOOK 223 PAGE 207
OFFICIAL RECORDS
RECORDED AT THE REQUEST OF

Newmont Exploration
91 JUN 11 P229
Limited
EUREKA COUNTY, NEVADA
M.N. REBALEATI, RECORDER
FILE NO. 136949 FEES 6-25

136949

CERTIFICATE OF LOCATION - NEVADA

THE UNDERSIGNED, hereby certifies that NEWMONT EXPLORATION LIMITED, by its Agent, the undersigned, does hereby locate the HOT SPRING 91 Lode Mining Claim on this 2nd day of April, 1991, situated in the Unknown Mining District, Eureka County, Nevada.

Said Claim is located in the NW(SW) (Quarter) Section(s) 18(7) Township 29 North, Range 49 East, Mt. Diablo Mer., and is more particularly described as follows, to wit:

Beginning at the northeast corner post No. 1,

Thence, 750 feet in a south direction to Post No. 2, marked - HOT SPRING 91 -2
Thence, 750 feet in a south direction to Post No. 3, marked - HOT SPRING 91 -3
Thence, 600 feet in a west direction to Post No. 4, marked - HOT SPRING 91 -4
Thence, 750 feet in a north direction to Post No. 5, marked - HOT SPRING 91 -5
Thence, 750 feet in a north direction to Post No. 6, marked - HOT SPRING 91 -6
Thence, 600 feet in a east direction to Post No. 1, marked - HOT SPRING 91 -1

the point of beginning and all monuments being Wood Posts.

The number of linear feet claimed in length along the course of the vein from the point of discovery is 1490 feet in a north direction and 10 feet in a south direction, together with 300 feet on each side of the center of the vein or lode for the entire length of the claim.

The general course of the vein or lode is north and south.

To tie this Claim to the Public Survey, begin at the Northwest corner, Section 18, Township 29 N., Range 49 E., Mt. Diablo Mer., and bear south, 0 feet and east, 2100 feet to the northeast corner of this Claim.

The work of location consisted of making the maps as provided in NRS 517.040. Dated April 15 A.D., 1991, and filed in duplicate.

NEWMONT EXPLORATION LIMITED
P.O. Box 669
Carlin, Nevada 89822

By: Richard D. Inberg
Its Agent
-Locator-

STATE OF WYOMING
COUNTY OF FREMONT) SS

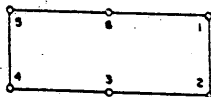
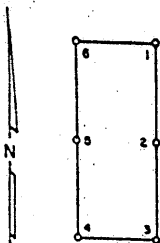
Sworn to and acknowledged before me this 15th day of April, 1991, by Richard D. Inberg, as Agent for Newmont Exploration Limited.

Connie A. Tilghman Notary Public
County of Fremont State of Wyoming
My Commission Expires Nov. 30, 1992

Connie A. Tilghman
Notary Public

My Commission Expires:

November 30, 1992



136950

BOOK 223 PAGE 208
OFFICIAL RECORDS
RECORDED AT THE CLERK'S OFFICE OF

Newmont Exploration
91 JAN 11 1929
Limited

EUREKA COUNTY, NEVADA
M.N. REBALANCE RECORD
FILE NO. 136950
FEES \$6.25

CERTIFICATE OF LOCATION - NEVADA

THE UNDERSIGNED, hereby certifies that NEWMONT EXPLORATION LIMITED, by its Agent, the undersigned, does hereby locate the HOT SPRING 92 Lode Mining Claim on this 2nd day of April, 1991, situated in the Unknown Mining District, Eureka County, Nevada.

Said Claim is located in the NE(NW)(SE)(SW) (Quarter) Section(s) 18(18)(7)(7), Township 29 North, Range 49 East, Mt. Diablo Mer., and is more particularly described as follows, to wit:

Beginning at the northeast corner post No. 1,

Thence, <u>750</u> feet in a <u>south</u> direction to Post No. 2, marked - <u>HOT SPRING 92</u> -2
Thence, <u>750</u> feet in a <u>south</u> direction to Post No. 3, marked - <u>HOT SPRING 92</u> -3
Thence, <u>600</u> feet in a <u>west</u> direction to Post No. 4, marked - <u>HOT SPRING 92</u> -4
Thence, <u>750</u> feet in a <u>north</u> direction to Post No. 5, marked - <u>HOT SPRING 92</u> -5
Thence, <u>750</u> feet in a <u>north</u> direction to Post No. 6, marked - <u>HOT SPRING 92</u> -6
Thence, <u>600</u> feet in a <u>east</u> direction to Post No. 1, marked - <u>HOT SPRING 92</u> -1

the point of beginning and all monuments being Wood Posts.

The number of linear feet claimed in length along the course of the vein from the point of discovery is 1490 feet in a north direction and 10 feet in a south direction, together with 300 feet on each side of the center of the vein or lode for the entire length of the claim.

The general course of the vein or lode is north and south.

To tie this Claim to the Public Survey, begin at the Northwest corner, Section 18, Township 29 N., Range 49 E., Mt. Diablo Mer., and bear south, 0 feet and east, 2700 feet to the northeast corner of this Claim.

The work of location consisted of making the maps as provided in NRS 517.040. Dated April 15 A.D., 1991, and filed in duplicate.

NEWMONT EXPLORATION LIMITED
P.O. Box 669
Carlin, Nevada 89822

By: Richard D. Inberg
Its Agent
-Locator-

STATE OF WYOMING)
COUNTY OF FREMONT) SS

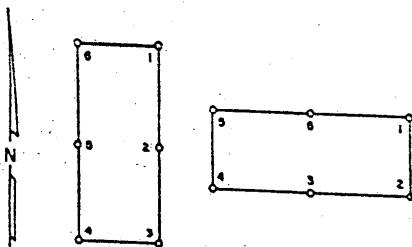
Sworn to and acknowledged before me this 15th day of April, 1991, by Richard D. Inberg as Agent for Newmont Exploration Limited.

Connie A. Tighman Notary Public
County of Fremont State of Wyoming

Connie A. Tighman
Notary Public

My Commission Expires Nov. 30, 1992

November 30, 1992



BOOK 223 PAGE 209
OFFICIAL RECORDS
RECORDED AT THE REQUEST OF

Newmont Exploration
91 JUN 11 P229
Limited

EUREKA COUNTY, NEVADA
M.N. REBALEATI, RECORDER
FILE NO. FEES 6.25

136951

136951

CERTIFICATE OF LOCATION - NEVADA

THE UNDERSIGNED, hereby certifies that NEWMONT EXPLORATION LIMITED, by its Agent, the undersigned, does hereby locate the HOT SPRING 93 Lode Mining Claim on this 2nd day of April, 1991, situated in the Unknown Mining District, Eureka County, Nevada.

Said Claim is located in the NE(SE) (Quarter) Section(s) 18(7) Township 29 North, Range 49 East, Mt. Diablo Mer., and is more particularly described as follows, to wit:

Beginning at the northeast corner post No. 1,

Thence, <u>750</u> feet in a <u>south</u> direction to Post No. 2, marked - <u>HOT SPRING 93 -2</u>
Thence, <u>750</u> feet in a <u>south</u> direction to Post No. 3, marked - <u>HOT SPRING 93 -3</u>
Thence, <u>600</u> feet in a <u>west</u> direction to Post No. 4, marked - <u>HOT SPRING 93 -4</u>
Thence, <u>750</u> feet in a <u>north</u> direction to Post No. 5, marked - <u>HOT SPRING 93 -5</u>
Thence, <u>750</u> feet in a <u>north</u> direction to Post No. 6, marked - <u>HOT SPRING 93 -6</u>
Thence, <u>600</u> feet in a <u>east</u> direction to Post No. 1, marked - <u>HOT SPRING 93 -1</u>

the point of beginning and all monuments being Wood Posts

The number of linear feet claimed in length along the course of the vein from the point of discovery is 1490 feet in a north direction and 10 feet in a south direction, together with 300 feet on each side of the center of the vein or lode for the entire length of the claim.

The general course of the vein or lode is north and south.

To tie this Claim to the Public Survey, begin at the Northwest corner, Section 18, Township 29 N., Range 49 E., Mt. Diablo Mer., and bear south, 0 feet and east, 3300 feet to the northeast corner of this Claim.

The work of location consisted of making the maps as provided in NRS 517.040. Dated April 15 A.D., 1991, and filed in duplicate.

NEWMONT EXPLORATION LIMITED
P.O. Box 669
Carlin, Nevada 89822

By: Richard D. Ingersoll
Its Agent
-Locator-

STATE OF WYOMING)
COUNTY OF FREMONT) SS

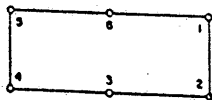
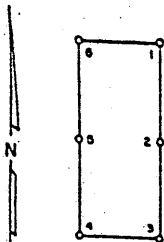
Sworn to and acknowledged before me this 15th day of April, 1991,
by Richard D. Ingersoll as Agent for Newmont Exploration Limited.

Connie A. Tishman Notary Public
Country of Wyoming
Fremont
My Commission Expires Nov. 30, 1992

Connie A. Tishman
Notary Public

My Commission Expires:

November 30, 1992



BOOK 223 PAGE 210
 OFFICIAL RECORD
 RECORDED AT THE REQUEST OF
Newmont Exploration
 91 JUN 11 P229
Limited
 EUREKA COUNTY, NEVADA
 M.N. REBALANCE RECORD
 FILE NO. FEES 6 21

136952

136952

CERTIFICATE OF LOCATION - NEVADA

THE UNDERSIGNED, hereby certifies that **NEWMONT EXPLORATION LIMITED**, by its Agent, the undersigned, does hereby locate the **HOT SPRING 94** Lode Mining Claim on this 2nd day of April, 1991, situated in the Unknown Mining District, Eureka County, Nevada.

Said Claim is located in the NE(SE) (Quarter) Section(s) 18(7), Township 29 North, Range 49 East, Mt. Diablo Mer., and is more particularly described as follows, to wit:

Beginning at the northeast corner post No. 1,

Thence, 750 feet in a south direction to Post No. 2, marked - HOT SPRING 94 -2
 Thence, 750 feet in a south direction to Post No. 3, marked - HOT SPRING 94 -3
 Thence, 600 feet in a west direction to Post No. 4, marked - HOT SPRING 94 -4
 Thence, 750 feet in a north direction to Post No. 5, marked - HOT SPRING 94 -5
 Thence, 750 feet in a north direction to Post No. 6, marked - HOT SPRING 94 -6
 Thence, 600 feet in a east direction to Post No. 1, marked - HOT SPRING 94 -1

the point of beginning and all monuments being Wood Posts.

The number of linear feet claimed in length along the course of the vein from the point of discovery is 1490 feet in a north direction and 10 feet in a south direction, together with 300 feet on each side of the center of the vein or lode for the entire length of the claim.

The general course of the vein or lode is north and south.

To tie this Claim to the Public Survey, begin at the Northwest corner, Section 18, Township 29 N., Range 49 E., Mt. Diablo Mer., and bear south, 0 feet and east, 3900 feet to the northeast corner of this Claim.

The work of location consisted of making the maps as provided in NRS 517.040. Dated April 15 A.D., 1991, and filed in duplicate.

NEWMONT EXPLORATION LIMITED
 P.O. Box 669
 Carlin, Nevada 89822

By: Richard D. Inberg
 Its Agent
 -Locator-

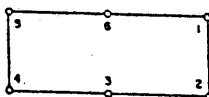
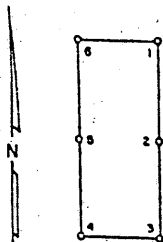
STATE OF WYOMING
 COUNTY OF FREMONT) SS

Sworn to and acknowledged before me this 15th day of April, 1991, by Richard D. Inberg as Agent for Newmont Exploration Limited.

Connie A. Tighman Notary Public
 County of Fremont State of Wyoming
 My Commission Expires Nov. 30, 1992

Connie A. Tighman
 Notary Public

My Commission Expires
November 30, 1992



136953

BOOK 223 PAGE 211
 OFFICIAL RECORDS
 RECORDED AT THE CLERK'S OFFICE OF
Newmont Exploration
 91 JAN 11 P229
Limited
 EUREKA COUNTY, NEVADA
 M.N. REBAL FILE NO. 625
 136953

CERTIFICATE OF LOCATION - NEVADA

THE UNDERSIGNED, hereby certifies that NEWMONT EXPLORATION LIMITED, by its Agent, the undersigned, does hereby locate the HOT SPRING 95 Lode Mining Claim on this 2nd day of April, 1991, situated in the Unknown Mining District, Eureka County, Nevada.

Said Claim is located in the NE(SE) (Quarter) Section(s) 18(7) Township 29 North, Range 49 East, Mt. Diablo Mer., and is more particularly described as follows, to wit:

Beginning at the northeast corner post No. 1,

Thence, 750 feet in a south direction to Post No. 2, marked - HOT SPRING 95 - 2
 Thence, 750 feet in a south direction to Post No. 3, marked - HOT SPRING 95 - 3
 Thence, 600 feet in a west direction to Post No. 4, marked - HOT SPRING 95 - 4
 Thence, 750 feet in a north direction to Post No. 5, marked - HOT SPRING 95 - 5
 Thence, 750 feet in a north direction to Post No. 6, marked - HOT SPRING 95 - 6
 Thence, 600 feet in a east direction to Post No. 1, marked - HOT SPRING 95 - 1

the point of beginning and all monuments being Wood Posts.

The number of linear feet claimed in length along the course of the vein from the point of discovery is 1490 feet in a north direction and 10 feet in a south direction, together with 300 feet on each side of the center of the vein or lode for the entire length of the claim.

The general course of the vein or lode is north and south.

To tie this Claim to the Public Survey, begin at the Northwest corner, Section 18, Township 29 N., Range 49 E., Mt. Diablo Mer., and bear south, 0 feet and east, 4500 feet to the northeast corner of this Claim.

The work of location consisted of making the maps as provided in NRS 517.040. Dated April 15 A.D., 1991, and filed in duplicate.

NEWMONT EXPLORATION LIMITED
 P.O. Box 669
 Carlin, Nevada 89822

By: Richard D. Ingers
 Its Agent
 -Locator-

STATE OF WYOMING)
 COUNTY OF FREMONT) SS

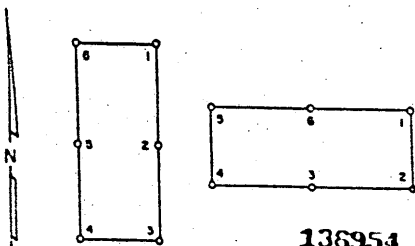
Sworn to and acknowledged before me this 15th day of April, 1991, by Richard D. Ingers for Newmont Exploration Limited.

Connie A. Tishman Notary Public
 County of Fremont State of Wyoming
 My Commission Expires Nov. 30, 1992

Connie A. Tishman
 Notary Public

My Commission Expires:

November 30, 1992



136954

BOOK 223 PAGE 212
OFFICIAL RECORD
RECORDED AT THE OFFICE OF
Newmont Exploration
91 JUN 11 P229
Limited
EUREKA COUNTY, NEVADA
M.N. REEVE & SONS
FILE NO. FEES 6.25
136954

CERTIFICATE OF LOCATION - NEVADA

THE UNDERSIGNED, hereby certifies that NEWMONT EXPLORATION LIMITED, by its Agent, the undersigned, does hereby locate the HOT SPRING 96 Lode Mining Claim on this 2nd day of April, 1991, situated in the Unknown Mining District, Eureka County, Nevada.

Said Claim is located in the NE(SE)(NW)(SW) (Quarter) Section(s) 18(7)(17)(8), Township 29 North, Range 49 East, Mt. Diablo Mer., and is more particularly described as follows, to wit:

Beginning at the northeast corner post No. 1,

Thence, 750 feet in a south direction to Post No. 2, marked - HOT SPRING 96-2
Thence, 750 feet in a south direction to Post No. 3, marked - HOT SPRING 96-3
Thence, 600 feet in a west direction to Post No. 4, marked - HOT SPRING 96-4
Thence, 750 feet in a north direction to Post No. 5, marked - HOT SPRING 96-5
Thence, 750 feet in a north direction to Post No. 6, marked - HOT SPRING 96-6
Thence, 600 feet in a east direction to Post No. 1, marked - HOT SPRING 96-1

the point of beginning and all monuments being Wood Posts.

The number of linear feet claimed in length along the course of the vein from the point of discovery is 1490 feet in a north direction and 10 feet in a south direction, together with 300 feet on each side of the center of the vein or lode for the entire length of the claim.

The general course of the vein or lode is north and south.

To tie this Claim to the Public Survey, begin at the Northwest corner, Section 18, Township 29 N., Range 49 E., Mt. Diablo Mer., and bear south, 0 feet and east, 5100 feet to the northeast corner of this Claim.

The work of location consisted of making the maps as provided in NRS 517.040.
Dated April 15 A.D., 1991, and filed in duplicate.

NEWMONT EXPLORATION LIMITED
P.O. Box 669
Carlin, Nevada 89822

By: Richard D. Inberg
Its Agent
-Locator-

STATE OF WYOMING
COUNTY OF FREMONT) SS

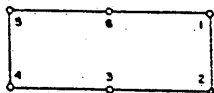
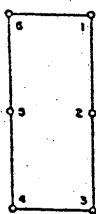
Sworn to and acknowledged before me this 15th day of April, 1991,
by Richard D. Inberg as Agent for Newmont Exploration Limited.

Conrad A. Thompson, Notary Public
County of Fremont State of Wyoming
My Commission Expires Nov. 30, 1992

Conrad A. Thompson
Notary Public

My Commission Expires:

November 30, 1992



136955

BOOK 223 PAGE 213

OFFICIAL RECORDS
RECORDED AT THE OFFICE OF

Newmont Exploration
91 JUN 11 P229
Limited

EUREKA COUNTY, NEVADA
M.M. REEPLATE RECORDED
FILE NO. 136955 FEES 6.25

CERTIFICATE OF LOCATION - NEVADA

THE UNDERSIGNED, hereby certifies that NEWMONT EXPLORATION LIMITED, by its Agent, the undersigned, does hereby locate the HOT SPRING 97 Lode Mining Claim on this 2nd day of April, 1991, situated in the Unknown Mining District, Eureka County, Nevada.

Said Claim is located in the NW(SW) (Quarter) Section(s) 18(18) Township 29 North, Range 49 East, Mt. Diablo Mer., and is more particularly described as follows, to wit:

Beginning at the northeast corner post No. 1,

Thence, 750 feet in a south direction to Post No. 2, marked - HOT SPRING 97 -2
Thence, 750 feet in a south direction to Post No. 3, marked - HOT SPRING 97 -3
Thence, 300 feet in a west direction to Post No. 4, marked - HOT SPRING 97 -4
Thence, 750 feet in a north direction to Post No. 5, marked - HOT SPRING 97 -5
Thence, 750 feet in a north direction to Post No. 6, marked - HOT SPRING 97 -6
Thence, 300 feet in a east direction to Post No. 1, marked - HOT SPRING 97 -1

the point of beginning and all monuments being Wood Posts.

The number of linear feet claimed in length along the course of the vein from the point of discovery is 1490 feet in a north direction and 10 feet in a south direction, together with 150 feet on each side of the center of the vein or lode for the entire length of the claim.

The general course of the vein or lode is north and south.

To tie this Claim to the Public Survey, begin at the Northwest corner, Section 18, Township 29 N., Range 49 E., Mt. Diablo Mer., and bear south, 1500 feet and east, 300 feet to the northeast corner of this Claim.

The work of location consisted of making the maps as provided in NRS 517.040. Dated April 15 A.D., 1991, and filed in duplicate.

NEWMONT EXPLORATION LIMITED

P.O. Box 669

Carlin, Nevada 89822

By:

Richard D. Inberg
Its Agent

-Locator-

STATE OF WYOMING
COUNTY OF FREMONT) SS

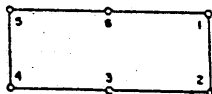
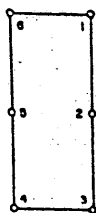
Sworn to and acknowledged before me this 15th day of April, 1991, by Richard D. Inberg as Agent for Newmont Exploration Limited.

Connie A. Tilghman Notary Public
County of Fremont State of Wyoming
My Commission Expires Nov. 30, 1992

Connie A. Tilghman
Notary Public

November 30, 1992

N



BOOK 223 PAGE 214
 OFFICIAL RECORDS
 RECORDED AT THE CLERK'S OFFICE OF
 Newmont Exploration
 91 JUN 11 P229
 Limited
 EUREKA COUNTY, NEVADA
 M.N. REDEVELOPMENT FEE \$6.25
 FILE NO.

136956

136956

CERTIFICATE OF LOCATION - NEVADA

THE UNDERSIGNED, hereby certifies that NEWMONT EXPLORATION LIMITED, by its Agent, the undersigned, does hereby locate the HOT SPRING 98 Lode Mining Claim on this 2nd day of April, 1991, situated in the Unknown Mining District, Eureka County, Nevada.

Said Claim is located in the NW(SW) (Quarter) Section(s) 18(18), Township 29 North, Range 49 East, Mt. Diablo Mer., and is more particularly described as follows, to wit:

Beginning at the northeast corner post No. 1,

Thence, 750 feet in a south direction to Post No. 2, marked - HOT SPRING 98 -2
 Thence, 750 feet in a south direction to Post No. 3, marked - HOT SPRING 98 -3
 Thence, 600 feet in a west direction to Post No. 4, marked - HOT SPRING 98 -4
 Thence, 750 feet in a north direction to Post No. 5, marked - HOT SPRING 98 -5
 Thence, 750 feet in a north direction to Post No. 6, marked - HOT SPRING 98 -6
 Thence, 600 feet in a east direction to Post No. 1, marked - HOT SPRING 98 -1

the point of beginning and all monuments being Wood Posts.

The number of linear feet claimed in length along the course of the vein from the point of discovery is 1490 feet in a north direction and 10 feet in a south direction, together with 300 feet on each side of the center of the vein or lode for the entire length of the claim.

The general course of the vein or lode is north and south.

To tie this Claim to the Public Survey, begin at the Northwest corner, Section 18, Township 29 N., Range 49 E., Mt. Diablo Mer., and bear south, 1500 feet and east, 900 feet to the northeast corner of this Claim.

The work of location consisted of making the maps as provided in NRS 517.040. Dated April 15 A.D., 1991, and filed in duplicate.

NEWMONT EXPLORATION LIMITED
 P.O. Box 669
 Carlin, Nevada 89822

By: Richard D. Inberg
 Its Agent
 -Locator-

STATE OF WYOMING)
 COUNTY OF FREMONT) SS

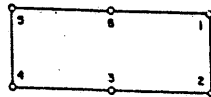
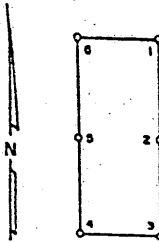
Sworn to and acknowledged before me this 15th day of April, 1991, by Richard D. Inberg as Agent for Newmont Exploration Limited.

Connie A. Tilghman Notary Public
 County of Fremont State of Wyoming
 My Commission Expires Nov. 30, 1992

Connie A. Tilghman
 Notary Public

My Commission Expires:

November 30, 1992



136957

BOOK 223 PAGE 215
OFFICIAL RECORDS
RECORDED AT THE RECORDS OF

Newmont Exploration
91 JUN 11 P229

Limited
EUREKA COUNTY, NEVADA
M.N. REBALEATI, RECORDER
FILE NO. 136957 FEES 63

CERTIFICATE OF LOCATION -- NEVADA

THE UNDERSIGNED, hereby certifies that NEWMONT EXPLORATION LIMITED, by its Agent, the undersigned, does hereby locate the HOT SPRING 99 Lode Mining Claim on this 2nd day of April, 1991, situated in the Unknown Mining District, Eureka County, Nevada.

Said Claim is located in the NW(SW) (Quarter) Section(s) 18(18) Township 29 North, Range 49 East, Mt. Diablo Mer., and is more particularly described as follows, to wit:

Beginning at the northeast corner post No. 1,

Thence, 750 feet in a south direction to Post No. 2, marked - HOT SPRING 99 -2
Thence, 750 feet in a south direction to Post No. 3, marked - HOT SPRING 99 -3
Thence, 600 feet in a west direction to Post No. 4, marked - HOT SPRING 99 -4
Thence, 750 feet in a north direction to Post No. 5, marked - HOT SPRING 99 -5
Thence, 750 feet in a north direction to Post No. 6, marked - HOT SPRING 99 -6
Thence, 600 feet in a east direction to Post No. 1, marked - HOT SPRING 99 -1

the point of beginning and all monuments being Wood Posts

The number of linear feet claimed in length along the course of the vein from the point of discovery is 1490 feet in a north direction and 10 feet in a south direction, together with 300 feet on each side of the center of the vein or lode for the entire length of the claim.

The general course of the vein or lode is north and south

To tie this Claim to the Public Survey, begin at the Northwest corner, Section 18, Township 29 N., Range 49 E., Mt. Diablo Mer., and bear south, 1500 feet and east, 1500 feet to the northeast corner of this Claim.

The work of location consisted of making the maps as provided in NRS 517.040. Dated April 15 A.D., 1991, and filed in duplicate.

NEWMONT EXPLORATION LIMITED
P.O. Box 669
Carlin, Nevada 89822

By: Richard D. Inberg
Its Agent
-Locator-

STATE OF WYOMING
COUNTY OF FREMONT SS

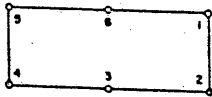
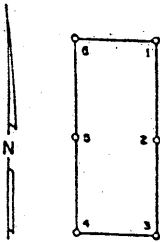
Sworn to and acknowledged before me this 15th day of April, 1991, by Richard D. Inberg, as Agent for Newmont Exploration Limited.

Cornell A. Tilghman, Notary Public
County of Fremont, State of Wyoming
My Commission Expires Nov. 30, 1992

Cornell A. Tilghman
Notary Public

My Commission Expires:

November 30, 1992



136958

BOOK 223 PAGE 216
 RECORDED & INDEXED OF
 Newmont Exploration
 91 JUN 11 P2:30
 Limited
 EUREKA COUNTY, NEVADA
 M.N. REBALEATI, R. GORDON
 FILE NO. FEES 6.25

136958

CERTIFICATE OF LOCATION - NEVADA

THE UNDERSIGNED, hereby certifies that NEWMONT EXPLORATION LIMITED, by its Agent, the undersigned, does hereby locate the HOT SPRING 100 Lode Mining Claim on this 2nd day of April, 1991, situated in the Unknown Mining District, Eureka County, Nevada.

Said Claim is located in the NW(SW) (Quarter) Section(s) 18(18) Township 29 North, Range 49 East, Mt. Diablo Mer., and is more particularly described as follows, to wit:

Beginning at the northeast corner post No. 1,

Thence, 750 feet in a south direction to Post No. 2, marked - HOT SPRING 100 -2
 Thence, 750 feet in a south direction to Post No. 3, marked - HOT SPRING 100 -3
 Thence, 600 feet in a west direction to Post No. 4, marked - HOT SPRING 100 -4
 Thence, 750 feet in a north direction to Post No. 5, marked - HOT SPRING 100 -5
 Thence, 750 feet in a north direction to Post No. 6, marked - HOT SPRING 100 -6
 Thence, 600 feet in a east direction to Post No. 1, marked - HOT SPRING 100 -1

the point of beginning and all monuments being Wood Posts.

The number of linear feet claimed in length along the course of the vein from the point of discovery is 1490 feet in a north direction and 10 feet in a south direction, together with 300 feet on each side of the center of the vein or lode for the entire length of the claim.

The general course of the vein or lode is north and south.

To tie this Claim to the Public Survey, begin at the Northwest corner, Section 18, Township 29 N., Range 49 E., Mt. Diablo Mer., and bear south, 1500 feet and east, 2100 feet to the northeast corner of this Claim.

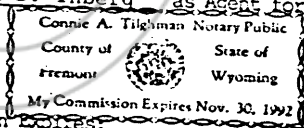
The work of location consisted of making the maps as provided in NRS 517.040. Dated April 15 A.D., 1991, and filed in duplicate.

NEWMONT EXPLORATION LIMITED
 P.O. Box 669
 Carlin, Nevada 89822

By: Richard D. Inberg
 Its Agent
 -Locator-

STATE OF WYOMING
 COUNTY OF FREMONT) SS

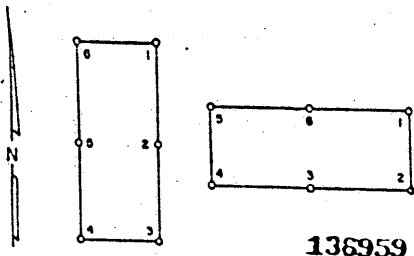
Sworn to and acknowledged before me this 15th day of April, 1991, by Richard D. Inberg as Agent for Newmont Exploration Limited.



Connie A. Tilghman
 Notary Public

My Commission Expires:

November 30, 1992



136959

BOOK 223 PAGE 217
OFFICIAL RECORDS
RECORDED AT THE OFFICE OF

Newmont Exploration Limited
91 JUN 11 P2:30

EUREKA COUNTY, NEVADA
M.N. REBALANCE RECORDER
FILE NO. FEES 625

136959

CERTIFICATE OF LOCATION - NEVADA

THE UNDERSIGNED, hereby certifies that NEWMONT EXPLORATION LIMITED, by its Agent, the undersigned, does hereby locate the HOT SPRING 101 Lode Mining Claim on this 2nd day of April, 1991, situated in the Unknown Mining District, Eureka County, Nevada.

Said Claim is located in the NE(SE)(NW)(SW) (Quarter) Section(s) 18(18)(18)(18), Township 29 North, Range 49 East, Mt. Diablo Mer., and is more particularly described as follows, to wit:

Beginning at the northeast corner post No. 1,

Thence, 750 feet in a south direction to Post No. 2, marked - HOT SPRING 101 -2
Thence, 750 feet in a south direction to Post No. 3, marked - HOT SPRING 101 -3
Thence, 600 feet in a west direction to Post No. 4, marked - HOT SPRING 101 -4
Thence, 750 feet in a north direction to Post No. 5, marked - HOT SPRING 101 -5
Thence, 750 feet in a north direction to Post No. 6, marked - HOT SPRING 101 -6
Thence, 600 feet in a east direction to Post No. 1, marked - HOT SPRING 101 -1

the point of beginning and all monuments being Wood Posts.

The number of linear feet claimed in length along the course of the vein from the point of discovery is 1490 feet in a north direction and 10 feet in a south direction, together with 300 feet on each side of the center of the vein or lode for the entire length of the claim.

The general course of the vein or lode is north and south.

To tie this Claim to the Public Survey, begin at the Northwest corner, Section 18, Township 29 N., Range 49 E., Mt. Diablo Mer., and bear south, 1500 feet and east, 2700 feet to the northeast corner of this Claim.


The work of location consisted of making the maps as provided in NRS 517.040. Dated April 15 A.D., 1991, and filed in duplicate.

NEWMONT EXPLORATION LIMITED
P.O. Box 669
Carlin, Nevada 89822

By: Richard D. Inberg
Its Agent
-Locator-

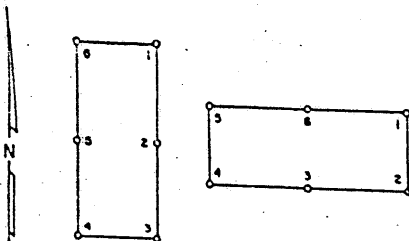
STATE OF WYOMING)
COUNTY OF FREMONT) SS

Sworn to and acknowledged before me this 15th day of April, 1991, by Richard D. Inberg as Agent for Newmont Exploration Limited.



Connie A. Tushman
Notary Public

My Commission Expires November 30, 1992



BOOK 223 PAGE 218
 OFFICIAL RECORD
 RECORDED IN THE COUNTY OF
 Fremont Exploration
 91 JUN 11 P2:30
 Limited

EUREKA COUNTY, NEVADA
 M.N. REBALEATI, RECORDER
 FILE NO. 136960
 FEES \$ 25

136960

CERTIFICATE OF LOCATION - NEVADA

THE UNDERSIGNED, hereby certifies that NEWMONT EXPLORATION LIMITED, by its Agent, the undersigned, does hereby locate the HOT SPRING 102 Lode Mining Claim on this 2nd day of April, 1991, situated in the Unknown Mining District, Eureka County, Nevada.

Said Claim is located in the NE(SE) (Quarter) Section(s) 18(18) Township 29 North, Range 49 East, Mt. Diablo Mer., and is more particularly described as follows, to wit:

Beginning at the northeast corner post No. 1,

Thence, 750 feet in a south direction to Post No. 2, marked - HOT SPRING 102 -2
 Thence, 750 feet in a south direction to Post No. 3, marked - HOT SPRING 102-3
 Thence, 600 feet in a west direction to Post No. 4, marked - HOT SPRING 102 -4
 Thence, 750 feet in a north direction to Post No. 5, marked - HOT SPRING 102 -5
 Thence, 750 feet in a north direction to Post No. 6, marked - HOT SPRING 102 -6
 Thence, 600 feet in a east direction to Post No. 1, marked - HOT SPRING 102 -1

the point of beginning and all monuments being Wood Posts.

The number of linear feet claimed in length along the course of the vein from the point of discovery is 1490 feet in a north direction and 10 feet in a south direction, together with 300 feet on each side of the center of the vein or lode for the entire length of the claim.

The general course of the vein or lode is north and south.

To tie this Claim to the Public Survey, begin at the Northwest corner, Section 18, Township 29 N., Range 49 E., Mt. Diablo Mer., and bear south, 1500 feet and east, 3300 feet to the northeast corner of this Claim.

The work of location consisted of making the maps as provided in NRS 517.040. Dated April 15 A.D., 1991, and filed in duplicate.

NEWMONT EXPLORATION LIMITED
 P.O. Box 669
 Carlin, Nevada 89872

By: Richard D. Inberg
 Its Agent
 -Locator-

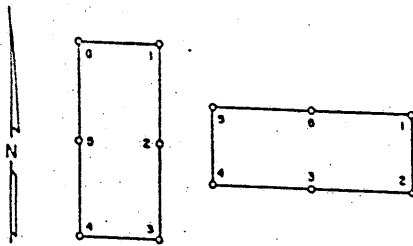
STATE OF WYOMING
 COUNTY OF FREMONT) SS

Sworn to and acknowledged before me this 15th day of April, 1991, by Richard D. Inberg as Agent for Newmont Exploration Limited.

Connie A. Tishman Notary Public
 County of Fremont State of Wyoming
 My Commission Expires Nov. 30, 1992

Connie A. Tishman
 Notary Public

My Commission Expires
November 30, 1992



BOOK 223 PAGE 219
 RECORDED AT THE OFFICE OF
 NEWMONT EXPLORATION

91 JAN 11 P230

Limited

EUREKA COUNTY, NEVADA
 M.M. REBALEATI, RECORDER
 FILE NO. 136961

136961

136961 6-25

CERTIFICATE OF LOCATION - NEVADA

THE UNDERSIGNED, hereby certifies that NEWMONT EXPLORATION LIMITED, by its Agent, the undersigned, does hereby locate the HOT SPRING 103 Lode Mining Claim on this 2nd day of April, 1991, situated in the Unknown Mining District, Eureka County, Nevada.

Said Claim is located in the NE(SE) (Quarter) Section(s) 18(18), Township 29 North, Range 49 East, Mt. Diablo Mer., and is more particularly described as follows, to wit:

Beginning at the northeast corner post No. 1,
 Thence, 750 feet in a south direction to Post No. 2, marked - HOT SPRING 103-2
 Thence, 750 feet in a south direction to Post No. 3, marked - HOT SPRING 103-3
 Thence, 600 feet in a west direction to Post No. 4, marked - HOT SPRING 103-4
 Thence, 750 feet in a north direction to Post No. 5, marked - HOT SPRING 103-5
 Thence, 750 feet in a north direction to Post No. 6, marked - HOT SPRING 103-6
 Thence, 600 feet in a east direction to Post No. 1, marked - HOT SPRING 103-1

the point of beginning and all monuments being Wood Posts.

The number of linear feet claimed in length along the course of the vein from the point of discovery is 1490 feet in a north direction and 10 feet in a south direction, together with 300 feet on each side of the center of the vein or lode for the entire length of the claim.

The general course of the vein or lode is north and south.

To tie this Claim to the Public Survey, begin at the Northwest corner, Section 18, Township 29 N., Range 49 E., Mt. Diablo Mer., and bear south, 1500 feet and east, 3900 feet to the northeast corner of this Claim.

The work of location consisted of making the maps as provided in NRS 517.040. Dated April 15 A.D., 1991, and filed in duplicate.

NEWMONT EXPLORATION LIMITED
 P.O. Box 669
 Carlin, Nevada 89822

By: Richard D. Inberg
 Its Agent
 -Locator-

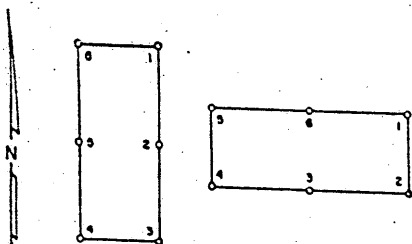
STATE OF WYOMING
 COUNTY OF FREMONT) SS

Sworn to and acknowledged before me this 15th day of April, 1991, by Richard D. Inberg as Agent for Newmont Exploration Limited.

Connie A. Tilghman Notary Public
 County of Fremont State of Wyoming
 My Commission Expires Nov. 30, 1992

Connie A. Tilghman
 Notary Public

My Commission Expires
November 30, 1992



BOOK 223 PAGE 220
 OFFICIAL RECORD
 RECORDED AT COUNTY CLERK'S OFFICE
 Newmont Exploration
 91 JAN 11 P2:30
 Limited
 EUREKA COUNTY, NEVADA
 M.M. REBALLATI, RECORDER
 FILE NO. FEES 6-25

136962

136962

CERTIFICATE OF LOCATION - NEVADA

THE UNDERSIGNED, hereby certifies that NEWMONT EXPLORATION LIMITED, by its Agent, the undersigned, does hereby locate the HOT SPRING 104 Lode Mining Claim on this 2nd day of April, 1991, situated in the Unknown Mining District, Eureka County, Nevada.

Said Claim is located in the NE(SE) (Quarter) Section(s) 18(18) Township 29 North, Range 49 East, Mt. Diablo Mer., and is more particularly described as follows, to wit:

Beginning at the northeast corner post No. 1,

- Thence, 750 feet in a south direction to Post No. 2, marked - HOT SPRING 104 -2
- Thence, 750 feet in a south direction to Post No. 3, marked - HOT SPRING 104 -3
- Thence, 600 feet in a west direction to Post No. 4, marked - HOT SPRING 104 -4
- Thence, 750 feet in a north direction to Post No. 5, marked - HOT SPRING 104 -5
- Thence, 750 feet in a north direction to Post No. 6, marked - HOT SPRING 104 -6
- Thence, 600 feet in a east direction to Post No. 1, marked - HOT SPRING 104 -1

the point of beginning and all monuments being Wood Posts.

The number of linear feet claimed in length along the course of the vein from the point of discovery is 1490 feet in a north direction and 10 feet in a south direction, together with 300 feet on each side of the center of the vein or lode for the entire length of the claim.

The general course of the vein or lode is north and south.

To tie this Claim to the Public Survey, begin at the Northwest corner, Section 18, Township 29 N., Range 49 E., Mt. Diablo Mer., and bear south, 1500 feet and east, 4500 feet to the northeast corner of this Claim.

The work of location consisted of making the maps as provided in NRS 517.040. Dated April 15 A.D., 1991, and filed in duplicate.

NEWMONT EXPLORATION LIMITED
 P.O. Box 669
 Carlin, Nevada 89822

By: Richard D. Inberg
 Its Agent
 -Locator-

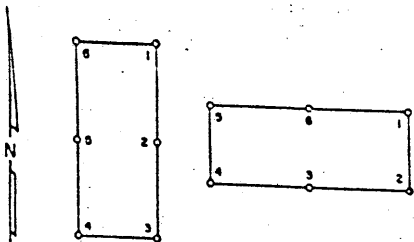
STATE OF WYOMING
 COUNTY OF FREMONT) SS

Sworn to and acknowledged before me this 15th day of April, 1991, by Richard D. Inberg as Agent for Newmont Exploration Limited.

Connie A. Tighman Notary Public
 County of Fremont State of Wyoming
 My Commission Expires Nov. 30, 1992

Connie A. Tighman
 Notary Public

My Commission Expires
November 30, 1992



BOOK 223 PAGE 221
 OFFICIAL RECORDS
 RECORDED - JUN 11 1991
 NEWMONT Exploration
 Limited
 EUREKA COUNTY, NEVADA
 M.N. REF. & E.A.T. RECORDER
 FILE NO. 136963
 FEES 6/25

135963

136963

CERTIFICATE OF LOCATION - NEVADA

THE UNDERSIGNED, hereby certifies that NEWMONT EXPLORATION LIMITED, by its Agent, the undersigned, does hereby locate the HOT SPRING 105 Lode Mining Claim on this 2nd day of April, 1991, situated in the Unknown Mining District, Eureka County, Nevada.

Said Claim is located in the NE(SE)(NW)(SW) (Quarter) Section(s) 16(16)(17)(17), Township 29 North, Range 49 East, Mt. Diablo Mer., and is more particularly described as follows, to wit:

Beginning at the northeast corner post No. 1,

Thence, 750 feet in a south direction to Post No. 2, marked - HOT SPRING 105-2
 Thence, 750 feet in a south direction to Post No. 3, marked - HOT SPRING 105-3
 Thence, 600 feet in a west direction to Post No. 4, marked - HOT SPRING 105-4
 Thence, 750 feet in a north direction to Post No. 5, marked - HOT SPRING 105-5
 Thence, 750 feet in a north direction to Post No. 6, marked - HOT SPRING 105-6
 Thence, 600 feet in a east direction to Post No. 1, marked - HOT SPRING 105-1

the point of beginning and all monuments being Wood Posts

The number of linear feet claimed in length along the course of the vein from the point of discovery is 1490 feet in a north direction and 10 feet in a south direction, together with 300 feet on each side of the center of the vein or lode for the entire length of the claim.

The general course of the vein or lode is north and south.

To tie this Claim to the Public Survey, begin at the Northwest corner, Section 18, Township 29 N., Range 49 E., Mt. Diablo Mer., and bear south, 1500 feet and east, 5100 feet to the northeast corner of this Claim.

The work of location consisted of making the maps as provided in NRS 517.040. Dated April 15 A.D., 1991, and filed in duplicate.

NEWMONT EXPLORATION LIMITED
 P.O. Box 669
 Carlin, Nevada 89822

By: Richard D. Inberg
 Its Agent
 -Locator-

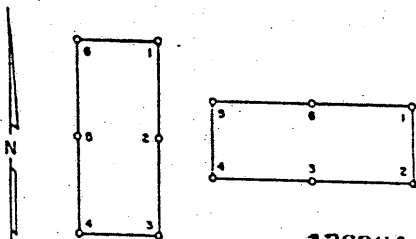
STATE OF WYOMING
 COUNTY OF FREMONT) SS

Sworn to and acknowledged before me this 15th day of April, 1991, by Richard D. Inberg as Agent for Newmont Exploration Limited.

Connie A. Tilghman Notary Public
 County of Fremont State of Wyoming
 My Commission Expires Nov. 30, 1992

Connie A. Tilghman
 Notary Public

November 30, 1992



136964

BOOK 223 PAGE 222

OFFICIAL RECORDS
RECORDED AT THE OFFICE OF

Newmont Exploration

91 JUN 11 P2:30

limited

EUREKA COUNTY, NEVADA

M.N. REBALEATI, RECORDER

FILE NO. FES 6/25

136964

CERTIFICATE OF LOCATION - NEVADA

THE UNDERSIGNED, hereby certifies that NEWMONT EXPLORATION LIMITED, by its Agent, the undersigned, does hereby locate the HOT SPRING 106 Lode Mining Claim on this 2nd day of April, 1991, situated in the Unknown Mining District, Eureka County, Nevada.

Said Claim is located in the SW (Quarter) Section(s) 18, Township 29 North, Range 49 East, Mt. Diablo Mer., and is more particularly described as follows, to wit:

Beginning at the northeast corner post No. 1,

Thence, 750 feet in a south direction to Post No. 2, marked - HOT SPRING 106-2
Thence, 750 feet in a south direction to Post No. 3, marked - HOT SPRING 106-3
Thence, 300 feet in a west direction to Post No. 4, marked - HOT SPRING 106-4
Thence, 750 feet in a north direction to Post No. 5, marked - HOT SPRING 106-5
Thence, 750 feet in a north direction to Post No. 6, marked - HOT SPRING 106-6
Thence, 300 feet in a east direction to Post No. 1, marked - HOT SPRING 106-1

the point of beginning and all monuments being Wood Posts.

The number of linear feet claimed in length along the course of the vein from the point of discovery is 1490 feet in a north direction and 10 feet in a south direction, together with 150 feet on each side of the center of the vein or lode for the entire length of the claim.

The general course of the vein or lode is north and south.

To tie this Claim to the Public Survey, begin at the Northwest corner, Section 18, Township 29 N., Range 49 E., Mt. Diablo Mer., and bear south, 3000 feet and east, 300 feet to the northeast corner of this Claim.

The work of location consisted of making the maps as provided in NRS 517.040. Dated April 15 A.D., 1991, and filed in duplicate.

NEWMONT EXPLORATION LIMITED

P.O. Box 669

Carlin, Nevada 89822

By:

Richard D. Inberg

Its Agent

-Locator-

STATE OF WYOMING
COUNTY OF FREMONT) SS

Sworn to and acknowledged before me this 15th day of April, 1991, by Richard D. Inberg as Agent for Newmont Exploration Limited.

Connie A. Fitchman Notary Public

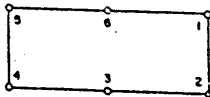
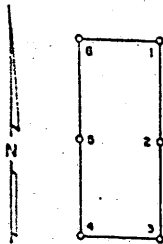
County of Fremont State of Wyoming

My Commission Expires Nov. 30, 1992

My Commission Expires:

November 30, 1992

Connie A. Fitchman
Notary Public



136965

BOOK 223 PAGE 223

RECORDED

Newmont Exploration
91 JUN 11 P2:30
Limited

EUREKA COUNTY, NEVADA
M.N. REBALANCE RECORDER
FILE NO. *625*

136965

CERTIFICATE OF LOCATION - NEVADA

THE UNDERSIGNED, hereby certifies that NEWMONT EXPLORATION LIMITED, by its Agent, the undersigned, does hereby locate the HOT SPRING 107 Lode Mining Claim on this 2nd day of April, 1991, situated in the Unknown Mining District, Eureka County, Nevada.

Said Claim is located in the SW (Quarter) Section(s) 18, Township 29 North, Range 49 East, Mt. Diablo Mer., and is more particularly described as follows, to wit:

Beginning at the northeast corner post No. 1,

Thence, <u>750</u> feet in a <u>south</u> direction to Post No. 2, marked - <u>HOT SPRING 107 -2</u>
Thence, <u>750</u> feet in a <u>south</u> direction to Post No. 3, marked - <u>HOT SPRING 107 -3</u>
Thence, <u>600</u> feet in a <u>west</u> direction to Post No. 4, marked - <u>HOT SPRING 107 -4</u>
Thence, <u>750</u> feet in a <u>north</u> direction to Post No. 5, marked - <u>HOT SPRING 107 -5</u>
Thence, <u>750</u> feet in a <u>north</u> direction to Post No. 6, marked - <u>HOT SPRING 107 -6</u>
Thence, <u>600</u> feet in a <u>east</u> direction to Post No. 1, marked - <u>HOT SPRING 107 -1</u>

the point of beginning and all monuments being Wood Posts.

The number of linear feet claimed in length along the course of the vein from the point of discovery is 1490 feet in a north direction and 10 feet in a south direction, together with 300 feet on each side of the center of the vein or lode for the entire length of the claim.

The general course of the vein or lode is north and south.

To tie this Claim to the Public Survey, begin at the Northwest corner, Section 18, Township 29 N., Range 49 E., Mt. Diablo Mer., and bear south, 3000 feet and east, 900 feet to the northeast corner of this Claim.

The work of location consisted of making the maps as provided in NRS 517.040. Dated April 15 A.D., 1991, and filed in duplicate.

NEWMONT EXPLORATION LIMITED
P.O. Box 669
Carlin, Nevada 89822

By: Richard D. Johnson
Its Agent
-Locator-

STATE OF WYOMING)
COUNTY OF FREMONT) SS

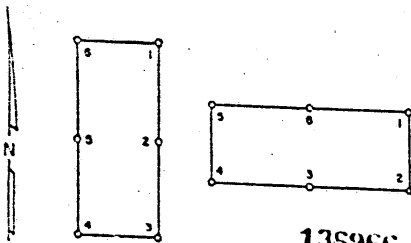
Sworn to and acknowledged before me this 15th day of April, 1991, by Richard D. Johnson as Agent for Newmont Exploration Limited.

Connie A. Tildeman Notary Public
County of Fremont State of Wyoming
My Commission Expires Nov. 30, 1992

Connie A. Tildeman
Notary Public

My Commission Expires:

November 30, 1992



136966

BOOK 223 PAGE 224
 RECORDED IN BOOK 224 OF
 NEWMONT EXPLORATION
 91 JUN 11 P2:30
 Limited
 EUREKA COUNTY, NEVADA
 M.N. REEALATION RECORDS
 FILE NO. 136966
 FEE \$ 25

CERTIFICATE OF LOCATION - NEVADA

THE UNDERSIGNED, hereby certifies that NEWMONT EXPLORATION LIMITED, by its Agent, the undersigned, does hereby locate the HOT SPRING 108 Lode Mining Claim on this 2nd day of April, 1991, situated in the Unknown Mining District, Eureka County, Nevada.

Said Claim is located in the SW (Quarter) Section(s) 18 Township 29 North, Range 49 East, Mt. Diablo Mer. and is more particularly described as follows, to wit:

Beginning at the northeast corner post No. 1,

Thence, <u>750</u> feet in a <u>south</u> direction to Post No. 2, marked - <u>HOT SPRING 108-2</u>
Thence, <u>750</u> feet in a <u>south</u> direction to Post No. 3, marked - <u>HOT SPRING 108-3</u>
Thence, <u>600</u> feet in a <u>west</u> direction to Post No. 4, marked - <u>HOT SPRING 108-4</u>
Thence, <u>750</u> feet in a <u>north</u> direction to Post No. 5, marked - <u>HOT SPRING 108-5</u>
Thence, <u>750</u> feet in a <u>north</u> direction to Post No. 6, marked - <u>HOT SPRING 108-6</u>
Thence, <u>600</u> feet in a <u>east</u> direction to Post No. 1, marked - <u>HOT SPRING 108-1</u>

the point of beginning and all monuments being Wood Posts

The number of linear feet claimed in length along the course of the vein from the point of discovery is 1460 feet in a north direction and 40 feet in a south direction, together with 300 feet on each side of the center of the vein or lode for the entire length of the claim.

The general course of the vein or lode is north and south.

To tie this Claim to the Public Survey, begin at the Northwest corner, Section 18, Township 29 N., Range 49 E., Mt. Diablo Mer., and bear south, 3000 feet and east, 1500 feet to the northeast corner of this Claim.

The work of location consisted of making the maps as provided in NRS 517.040. Dated April 15 A.D., 1991, and filed in duplicate.

NEWMONT EXPLORATION LIMITED
 P.O. Box 669
 Carlin, Nevada 89822

By: Richard D. Inberg
 its Agent
 -Locator-

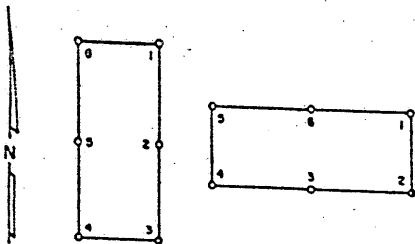
STATE OF WYOMING)
 COUNTY OF FREMONT) SS

Sworn to and acknowledged before me this 15th day of April, 1991, by Richard D. Inberg as Agent for Newmont Exploration Limited.

Connie A. Titchman Notary Public
 County of Fremont State of Wyoming
 My Commission Expires Nov. 30, 1992

Connie A. Titchman
 Notary Public

My Commission Expires:
November 30, 1992



BOOK 223 PAGE 225
 OFFICIAL RECORD
 RECORDED AT THE REQUEST OF
Newmont Exploration
 '91 JUN 11 P2:30
Limited

EUREKA COUNTY, NEVADA
 M.N. REBALEATI, RECORDER
 FILE NO. FEES 25

136967

136967

CERTIFICATE OF LOCATION - NEVADA

THE UNDERSIGNED, hereby certifies that NEWMONT EXPLORATION LIMITED, by its Agent, the undersigned, does hereby locate the HOT SPRING 109 Lode Mining Claim on this 2nd day of April, 1991, situated in the Unknown Mining District, Eureka County, Nevada.

Said Claim is located in the SW (Quarter) Section(s) 18 Township 29 North, Range 49 East, Mt. Diablo Mer. and is more particularly described as follows, to wit:

Beginning at the northeast corner post No. 1,

Thence, 750 feet in a south direction to Post No. 2, marked - HOT SPRING 109 -2
 Thence, 750 feet in a south direction to Post No. 3, marked - HOT SPRING 109 -3
 Thence, 600 feet in a west direction to Post No. 4, marked - HOT SPRING 109 -4
 Thence, 750 feet in a north direction to Post No. 5, marked - HOT SPRING 109 -5
 Thence, 750 feet in a north direction to Post No. 6, marked - HOT SPRING 109 -6
 Thence, 600 feet in a east direction to Post No. 1, marked - HOT SPRING 109 -1

the point of beginning and all monuments being Wood Posts

The number of linear feet claimed in length along the course of the vein from the point of discovery is 1490 feet in a north direction and 10 feet in a south direction, together with 300 feet on each side of the center of the vein or lode for the entire length of the claim.

The general course of the vein or lode is north and south.

To tie this Claim to the Public Survey, begin at the Northwest corner, Section 18, Township 29 N., Range 49 E., Mt. Diablo Mer., and bear south, 3000 feet and east, 2100 feet to the northeast corner of this Claim.

The work of location consisted of making the maps as provided in NRS 517.040. Dated April 15 A.D., 1991, and filed in duplicate.

NEWMONT EXPLORATION LIMITED
 P.O. Box 669
 Carlin, Nevada 89822

By: Richard D. Inberg
 Its Agent
 -Locator-

STATE OF WYOMING
 COUNTY OF FREMONT) SS

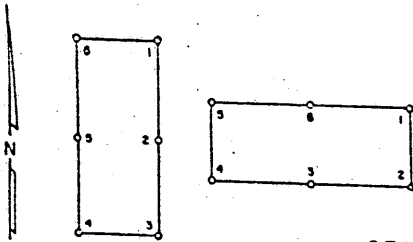
Sworn to and acknowledged before me this 15th day of April, 1991, by Richard D. Inberg, as Agent for Newmont Exploration Limited.

Connie A. Tishman Notary Public
 County of Fremont State of Wyoming
 My Commission Expires Nov. 30, 1992

My Commission Expires:

November 30, 1992

Connie A. Tishman
 Notary Public



BOOK 223 PAGE 226
 OFFICIAL RECORDS
 RECORDED AT THE REQUEST OF
Newmont Exploration
 91 JUN 11 P2:30
 Limited
 EUREKA COUNTY, NEVADA
 M.N. REBALANCE ORDER
 FILE NO. FEES 6.25
 136968 136968

CERTIFICATE OF LOCATION - NEVADA

THE UNDERSIGNED, hereby certifies that NEWMONT EXPLORATION LIMITED, by its Agent, the undersigned, does hereby locate the HOT SPRING 11C Lode Mining Claim on this 2nd day of April, 1991, situated in the Unknown Mining District, Eureka County, Nevada.

Said Claim is located in the SE(SW) (Quarter) Section(s) 18(18), Township 29 North, Range 49 East, Mt. Diablo Mer., and is more particularly described as follows, to wit:

Beginning at the northeast corner post No. 1,

Thence, 750 feet in a south direction to Post No. 2, marked - HOT SPRING 110-2
 Thence, 750 feet in a south direction to Post No. 3, marked - HOT SPRING 110-3
 Thence, 600 feet in a west direction to Post No. 4, marked - HOT SPRING 110-4
 Thence, 750 feet in a north direction to Post No. 5, marked - HOT SPRING 110-5
 Thence, 750 feet in a north direction to Post No. 6, marked - HOT SPRING 110-6
 Thence, 600 feet in a east direction to Post No. 1, marked - HOT SPRING 110-1

the point of beginning and all monuments being Wood Posts.

The number of linear feet claimed in length along the course of the vein from the point of discovery is 1490 feet in a north direction and 10 feet in a south direction, together with 300 feet on each side of the center of the vein or lode for the entire length of the claim.

The general course of the vein or lode is north and south.

To tie this Claim to the Public Survey, begin at the Northwest corner, Section 18, Township 29 N., Range 49 E., Mt. Diablo Mer., and bear south, 3000 feet and east, 2700 feet to the northeast corner of this Claim.

The work of location consisted of making the maps as provided in NRS 517.040. Dated April 15 A.D., 1991, and filed in duplicate.

NEWMONT EXPLORATION LIMITED
 P.O. Box 669
 Carlin, Nevada 89822

By: Richard D. Inberg
 Its Agent
 -Locator-

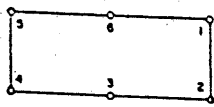
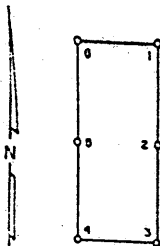
STATE OF WYOMING
 COUNTY OF FREMONT) SS

Sworn to and acknowledged before me this 15th day of April, 1991, by Richard D. Inberg, as Agent for Newmont Exploration Limited.

Connie A. Tighman, Notary Public
 County of Fremont State of Wyoming
 My Commission Expires Nov. 30, 1992

Connie A. Tighman
 Notary Public

My Commission Expires:
November 30, 1992



136969

BOOK 223 PAGE 227
 SPECIAL SERVICES
 RECORDS SECTION
 Newmont Exploration
 91 JUN 11 P2:30
 Limited
 EUREKA COUNTY, NEVADA
 M.M. REBALEA RECORDER
 FILE NO. FEES 6.25

136969

CERTIFICATE OF LOCATION - NEVADA

THE UNDERSIGNED, hereby certifies that NEWMONT EXPLORATION LIMITED, by its Agent, the undersigned, does hereby locate the HOT SPRING 111 Lode Mining Claim on this 2nd day of April, 1991, situated in the Unknown Mining District, Eureka County, Nevada.

Said Claim is located in the SE (Quarter) Section(s) 18 Township 29 North, Range 49 East, Mt. Diablo Mer., and is more particularly described as follows, to wit:

Beginning at the northeast corner post No. 1,

- Thence, 750 feet in a south direction to Post No. 2, marked - HOT SPRING 111-2
- Thence, 750 feet in a south direction to Post No. 3, marked - HOT SPRING 111-3
- Thence, 600 feet in a west direction to Post No. 4, marked - HOT SPRING 111-4
- Thence, 750 feet in a north direction to Post No. 5, marked - HOT SPRING 111-5
- Thence, 750 feet in a north direction to Post No. 6, marked - HOT SPRING 111-6
- Thence, 600 feet in a east direction to Post No. 1, marked - HOT SPRING 111-1

the point of beginning and all monuments being Wood Posts

The number of linear feet claimed in length along the course of the vein from the point of discovery is 1490 feet in a north direction and 10 feet in a south direction, together with 300 feet on each side of the center of the vein or lode for the entire length of the claim.

The general course of the vein or lode is north and south

To tie this Claim to the Public Survey, begin at the Northwest corner, Section 18, Township 29 N., Range 49 E., Mt. Diablo Mer., and bear south, 3000 feet and east, 3300 feet to the northeast corner of this Claim.

The work of location consisted of making the maps as provided in NRS 517.040. Dated April 15 A.D., 1991, and filed in duplicate.

NEWMONT EXPLORATION LIMITED
 P.O. Box 669
 Carlin, Nevada 89822

By: Richard D. Inberg
 Its Agent
 -Locator-

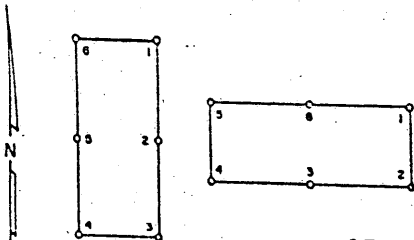
STATE OF WYOMING)
 COUNTY OF FREMONT) SS

Sworn to and acknowledged before me this 15th day of April, 1991, by Richard D. Inberg, Agent for Newmont Exploration Limited.

Connie A. Tishman Notary Public
 County of Fremont State of Wyoming
 My Commission Expires Nov. 30, 1992

Connie A. Tishman
 Notary Public

My Commission Expires:
 November 30, 1992



136970

BOOK 223 PAGE 228
 OFFICIAL RECORDS
 RECORDED AT THE REQUEST OF
Newmont Exploration Limited
 91 JAN 11 P2:30
 EUREKA COUNTY, NEVADA
 M.N. REBEATH, RECORDER
 FILE NO. FEES, 25-
 136970

CERTIFICATE OF LOCATION - NEVADA

THE UNDERSIGNED, hereby certifies that NEWMONT EXPLORATION LIMITED, by its Agent, the undersigned, does hereby locate the HOT SPRING 112 Lode Mining Claim on this 2nd day of April, 1991, situated in the Unknown Mining District, Eureka County, Nevada.

Said Claim is located in the SE (Quarter) Section(s) 18, Township 29 North, Range 49 East, Mt. Diablo Mer., and is more particularly described as follows, to wit:

Beginning at the northeast corner post No. 1,

Thence, <u>750</u> feet in a <u>south</u> direction to Post No. 2, marked - <u>HOT SPRING 112 -2</u>
Thence, <u>750</u> feet in a <u>south</u> direction to Post No. 3, marked - <u>HOT SPRING 112 -3</u>
Thence, <u>600</u> feet in a <u>west</u> direction to Post No. 4, marked - <u>HOT SPRING 112 -4</u>
Thence, <u>750</u> feet in a <u>north</u> direction to Post No. 5, marked - <u>HOT SPRING 112 -5</u>
Thence, <u>750</u> feet in a <u>north</u> direction to Post No. 6, marked - <u>HOT SPRING 112 -6</u>
Thence, <u>600</u> feet in a <u>east</u> direction to Post No. 1, marked - <u>HOT SPRING 112 -1</u>

the point of beginning and all monuments being Wood Posts.

The number of linear feet claimed in length along the course of the vein from the point of discovery is 1490 feet in a north direction and 10 feet in a south direction, together with 300 feet on each side of the center of the vein or lode for the entire length of the claim.

The general course of the vein or lode is north and south.

To tie this Claim to the Public Survey, begin at the Northwest corner, Section 18, Township 29 N., Range 49 E., Mt. Diablo Mer., and bear south, 3000 feet and east, 3900 feet to the northeast corner of this Claim.

The work of location consisted of making the maps as provided in NRS 517.040. Dated April 15 A.D., 1991, and filed in duplicate.

NEWMONT EXPLORATION LIMITED
 P.O. Box 669
 Carlin, Nevada 89822

By: Richard D. Inberg
 Its Agent
 -Locator-

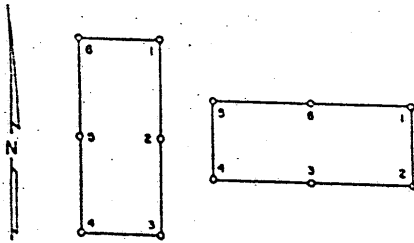
STATE OF WYOMING)
 COUNTY OF FREMONT) SS

Sworn to and acknowledged before me this 15th day of April, 1991, by Richard D. Inberg as Agent for Newmont Exploration Limited.

Connie A. Tishman Notary Public
 County of Fremont State of Wyoming
 My Commission Expires Nov. 30, 1992

Connie A. Tishman
 Notary Public

November 30, 1992



BOOK 223 PAGE 229
 OFFICIAL RECORD
 RECORDED AT THE CLERK'S OFFICE OF
 Newmont Exploration
 91 APR 11 P2:30
 Limited
 EUREKA COUNTY, NEVADA
 M.N. RESALE AT RECORDER
 FILE NO. FEE \$ 25
 136971 6

136971

CERTIFICATE OF LOCATION - NEVADA

THE UNDERSIGNED, hereby certifies that NEWMONT EXPLORATION LIMITED, by its Agent, the undersigned, does hereby locate the HOT SPRING 113 Lode Mining Claim on this 2nd day of April, 1991, situated in the Unknown Mining District, Eureka County, Nevada.

Said Claim is located in the SE (Quarter) Section(s) 18, Township 29 North, Range 49 East, Mt. Diablo Mer., and is more particularly described as follows, to wit:

Beginning at the northeast corner post No. 1,

Thence, 750 feet in a south direction to Post No. 2, marked - HOT SPRING 113 -2
 Thence, 750 feet in a south direction to Post No. 3, marked - HOT SPRING 113 -3
 Thence, 600 feet in a west direction to Post No. 4, marked - HOT SPRING 113 -4
 Thence, 750 feet in a north direction to Post No. 5, marked - HOT SPRING 113 -5
 Thence, 750 feet in a north direction to Post No. 6, marked - HOT SPRING 113 -6
 Thence, 600 feet in a east direction to Post No. 1, marked - HOT SPRING 113 -1

the point of beginning and all monuments being Wood Posts

The number of linear feet claimed in length along the course of the vein from the point of discovery is 1490 feet in a north direction and 10 feet in a south direction, together with 300 feet on each side of the center of the vein or lode for the entire length of the claim.

The general course of the vein or lode is north and south

To tie this Claim to the Public Survey, begin at the Northwest corner, Section 18, Township 29 N., Range 49 E., Mt. Diablo Mer., and bear south, 3000 feet and east, 4500 feet to the northeast corner of this Claim.

The work of location consisted of making the maps as provided in NRS 517.040. Dated April 15 A.D., 1991, and filed in duplicate.

NEWMONT EXPLORATION LIMITED
 P.O. Box 669
 Carlin, Nevada 89822

By: Richard D. Inberg
 Its Agent
 -Locator-

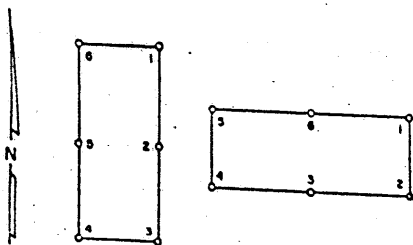
STATE OF WYOMING
 COUNTY OF FREMONT) SS

Sworn to and acknowledged before me this 15th day of April, 1991, by Richard D. Inberg as Agent for Newmont Exploration Limited.

Connie A. Tilghman Notary Public
 County of Fremont State of Wyoming
 My Commission Expires Nov. 30, 1992

Connie A. Tilghman
 Notary Public

My Commission Expires: November 30, 1992



BOOK 223 PAGE 230
 OFFICIAL RECORDS
 RECORDED AT THE OFFICE OF
Newmont Exploration
 91 JUN 11 P2:30
Limited
 EUREKA COUNTY, NEVADA
 M.N. REBALEATI, RECORDER
 FILE NO. FEES 6.25

136972

136972 6.25

CERTIFICATE OF LOCATION - NEVADA

THE UNDERSIGNED, hereby certifies that NEWMONT EXPLORATION LIMITED, by its Agent, the undersigned, does hereby locate the HOT SPRING 114 Lode Mining Claim on this 2nd day of April, 1991, situated in the Unknown Mining District, Eureka County, Nevada.

Said Claim is located in the SE(SW) (Quarter) Section(s) 18(17) Township 29 North, Range 49 East, Mt. Diablo Mer. and is more particularly described as follows, to wit:

Beginning at the northeast corner post No. 1,

Thence, <u>750</u> feet in a <u>south</u> direction to Post No. 2, marked - <u>HOT SPRING 114-2</u>
Thence, <u>750</u> feet in a <u>south</u> direction to Post No. 3, marked - <u>HOT SPRING 114-3</u>
Thence, <u>600</u> feet in a <u>west</u> direction to Post No. 4, marked - <u>HOT SPRING 114-4</u>
Thence, <u>750</u> feet in a <u>north</u> direction to Post No. 5, marked - <u>HOT SPRING 114-5</u>
Thence, <u>750</u> feet in a <u>north</u> direction to Post No. 6, marked - <u>HOT SPRING 114-6</u>
Thence, <u>600</u> feet in a <u>east</u> direction to Post No. 1, marked - <u>HOT SPRING 114-1</u>

the point of beginning and all monuments being Wood Posts

The number of linear feet claimed in length along the course of the vein from the point of discovery is 1490 feet in a north direction and 10 feet in a south direction, together with 300 feet on each side of the center of the vein or lode for the entire length of the claim.

The general course of the vein or lode is north and south

To tie this Claim to the Public Survey, begin at the Northwest corner, Section 18, Township 29 N., Range 49 E., Mt. Diablo Mer., and bear south, 3000 feet and east, 5100 feet to the northeast corner of this Claim.

The work of location consisted of making the maps as provided in NRS 517.040. Dated April 15 A.D., 1991, and filed in duplicate.

NEWMONT EXPLORATION LIMITED
 P.O. Box 669
 Carlin, Nevada 89822

By: Richard D. Inberg
 Its Agent
 -Locator-

STATE OF WYOMING
 COUNTY OF FREMONT) SS

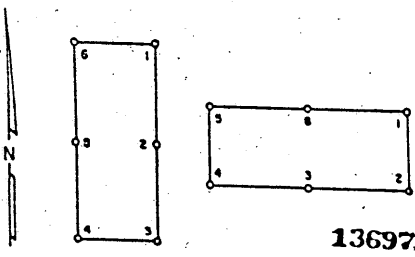
Sworn to and acknowledged before me this 15th day of April, 1991, by Richard D. Inberg as Agent for Newmont Exploration Limited.

Connie A. Tishman Notary Public
 County of Fremont State of Wyoming
 My Commission Expires Nov. 30, 1992

Connie A. Tishman
 Notary Public

My Commission Expires:

November 30, 1992



BOOK 223 PAGE 231
 OFFICIAL RECORDS
 RECORDED AT THE REQUEST OF
Newmont Exploration
 91 JUN 11 P230
Limited
 EUREKA COUNTY, NEVADA
 M.M. REBALEATI, RECORDED
 FILE NO. FEES 125
 136973

CERTIFICATE OF LOCATION - NEVADA

THE UNDERSIGNED, hereby certifies that NEWMONT EXPLORATION LIMITED, by its Agent, the undersigned, does hereby locate the HOT SPRING 115 Lode Mining Claim on this 2nd day of April, 1991, situated in the Unknown Mining District, Eureka County, Nevada.

Said Claim is located in the SW(NW) (Quarter) Section(s) 18(19), Township 29 North, Range 49 East, Mt. Diablo Mer., and is more particularly described as follows, to wit:

Beginning at the northeast corner post No. 1,

- Thence, 410 feet in a south direction to Post No. 2, marked - HOT SPRING 115-2
- Thence, 410 feet in a south direction to Post No. 3, marked - HOT SPRING 115-3
- Thence, 300 feet in a west direction to Post No. 4, marked - HOT SPRING 115-4
- Thence, 410 feet in a north direction to Post No. 5, marked - HOT SPRING 115-5
- Thence, 410 feet in a north direction to Post No. 6, marked - HOT SPRING 115-6
- Thence, 300 feet in a east direction to Post No. 1, marked - HOT SPRING 115-1

the point of beginning and all monuments being Wood Posts.

The number of linear feet claimed in length along the course of the vein from the point of discovery is 10 feet in a north direction and 810 feet in a south direction, together with 150 feet on each side of the center of the vein or lode for the entire length of the claim.

The general course of the vein or lode is north and south.

To tie this Claim to the Public Survey, begin at the Northwest corner, Section 18, Township 29 N., Range 49 E., Mt. Diablo Mer., and bear south, 4500 feet and east, 300 feet to the northeast corner of this Claim.

The work of location consisted of making the maps as provided in NRS 517.040. Dated April 15 A.D., 1991, and filed in duplicate.

NEWMONT EXPLORATION LIMITED
 P.O. Box 669
 Carlin, Nevada 89822

By: *Richard D. Inberg*
 Its Agent
 -Locator-

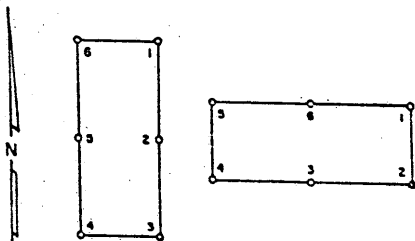
STATE OF WYOMING
 COUNTY OF FREMONT) SS

Sworn to and acknowledged before me this 15th day of April, 1991, by Richard D. Inberg as Agent for Newmont Exploration Limited.

Connie A. Freeman Notary Public
 County of Fremont State of Wyoming
 My Commission Expires Nov. 30, 1992

Connie A. Freeman
 Notary Public

My Commission Expires:
November 30, 1992



BOOK 223 PAGE 232
 RECORDED AT THE CLERK'S OFFICE
Newmont Exploration Limited
 91 JUN 11 P2:30
 EUREKA COUNTY, NEVADA
 M.N. RESALEABLE RECORDED
 FILE NO. 136974 FEES 6.25

136974

136974

CERTIFICATE OF LOCATION - NEVADA

THE UNDERSIGNED, hereby certifies that NEWMONT EXPLORATION LIMITED, by its Agent, the undersigned, does hereby locate the HOT SPRING 116 Lode Mining Claim on this 2nd day of April, 1991, situated in the Unknown Mining District, Eureka County, Nevada.

Said Claim is located in the SW(NW) (Quarter) Section(s) 18(19), Township 29 North, Range 49 East, Mt. Diablo Mer., and is more particularly described as follows, to wit:

Beginning at the northeast corner post No. 1,

Thence, 410 feet in a south direction to Post No. 2, marked - HOT SPRING 116-2
 Thence, 410 feet in a south direction to Post No. 3, marked - HOT SPRING 116-3
 Thence, 600 feet in a west direction to Post No. 4, marked - HOT SPRING 116-4
 Thence, 410 feet in a north direction to Post No. 5, marked - HOT SPRING 116-5
 Thence, 410 feet in a north direction to Post No. 6, marked - HOT SPRING 116-6
 Thence, 600 feet in a east direction to Post No. 1, marked - HOT SPRING 116-1

the point of beginning and all monuments being Wood Posts.

The number of linear feet claimed in length along the course of the vein from the point of discovery is 10 feet in a north direction and 810 feet in a south direction, together with 300 feet on each side of the center of the vein or lode for the entire length of the claim.

The general course of the vein or lode is north and south.

To tie this Claim to the Public Survey, begin at the Northwest corner, Section 18, Township 29 N., Range 49 E., Mt. Diablo Mer., and bear south, 4500 feet and east, 900 feet to the northeast corner of this Claim.

The work of location consisted of making the maps as provided in NRS 517.040. Dated April 15 A.D., 1991, and filed in duplicate.

NEWMONT EXPLORATION LIMITED
 P.O. Box 669
 Carlin, Nevada 89822

By: Richard D. Inberg
 Its Agent
 -Locator-

STATE OF WYOMING)
 COUNTY OF FREMONT) SS

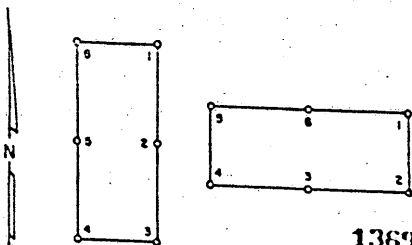
Sworn to and acknowledged before me this 15th day of April, 1991, by Richard D. Inberg, as Agent for Newmont Exploration Limited.

Connie A. Tichman Notary Public
 County of Fremont State of Wyoming
 My Commission Expires Nov. 30, 1992

Connie A. Tichman
 Notary Public

My Commission Expires:

November 30, 1992



136975

BOOK 223 PAGE 233
 RECORDED IN THE OFFICE OF
Newmont Exploration
 91 JUN 11 P2:30
limited
 EUREKA COUNTY, NEVADA
 M.N. REDEALITH RECORDED
 FILE NO. 625
 136975

CERTIFICATE OF LOCATION - NEVADA

THE UNDERSIGNED, hereby certifies that NEWMONT EXPLORATION LIMITED, by its Agent, the undersigned, does hereby locate the HOT SPRING 117 Lode Mining Claim on this 2nd day of April, 1991, situated in the Unknown Mining District, Eureka County, Nevada.

Said Claim is located in the SW(NW) (Quarter) Section(s) 18(19), Township 29 North, Range 49 East, Mt. Diablo Mer., and is more particularly described as follows, to wit:

Beginning at the northeast corner post No. 1,

Thence, 410 feet in a south direction to Post No. 2, marked - HOT SPRING 117-2
 Thence, 410 feet in a south direction to Post No. 3, marked - HOT SPRING 117-3
 Thence, 600 feet in a west direction to Post No. 4, marked - HOT SPRING 117-4
 Thence, 410 feet in a north direction to Post No. 5, marked - HOT SPRING 117-5
 Thence, 410 feet in a north direction to Post No. 6, marked - HOT SPRING 117-6
 Thence, 600 feet in a east direction to Post No. 1, marked - HOT SPRING 117-1

the point of beginning and all monuments being Wood Posts

The number of linear feet claimed in length along the course of the vein from the point of discovery is 30 feet in a north direction and 790 feet in a south direction, together with 300 feet on each side of the center of the vein or lode for the entire length of the claim.

The general course of the vein or lode is north and south.

To tie this Claim to the Public Survey, begin at the Northwest corner, Section 18, Township 29 N., Range 49 E., Mt. Diablo Mer., and bear south, 4500 feet and east, 1500 feet to the northeast corner of this Claim.

The work of location consisted of making the maps as provided in NRS 517.040. Dated April 15 A.D., 1991, and filed in duplicate.

NEWMONT EXPLORATION LIMITED
 P.O. Box 669
 Carlin, Nevada 89822

By: Richard D. Inberg
 Its Agent
 -Locator-

STATE OF WYOMING
 COUNTY OF FREMONT) SS

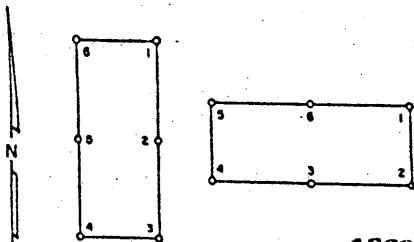
Sworn to and acknowledged before me this 15th day of April, 1991, by Richard D. Inberg, as Agent, for Newmont Exploration Limited.

Connie A. Tichman Notary Public
 County of Fremont State of Wyoming
 My Commission Expires Nov. 30, 1992

Connie A. Tichman
 Notary Public

My Commission Expires:

November 30, 1992



BOOK 223 PAGE 234
 RECORDED AT THE OFFICE OF
 NEWMONT EXPLORATION
 91 JAN 11 P230
 Limited
 EUREKA COUNTY, NEVADA
 M.N. REBALLATH RECORDS
 FILE NO. FEES 6-25
 136976

136976

CERTIFICATE OF LOCATION - NEVADA

THE UNDERSIGNED, hereby certifies that NEWMONT EXPLORATION LIMITED, by its Agent, the undersigned, does hereby locate the HOT SPRING 118 Lode Mining Claim on this 2nd day of April, 1991, situated in the Unknown Mining District, Eureka County, Nevada.

Said Claim is located in the SW(NW) (Quarter) Section(s) 18(19) Township 29 North, Range 49 East, Mt. Diablo Mer. and is more particularly described as follows, to wit:

Beginning at the northeast corner post No. 1,

Thence, 410 feet in a south direction to Post No. 2, marked - HOT SPRING 118-2
 Thence, 410 feet in a south direction to Post No. 3, marked - HOT SPRING 118-3
 Thence, 600 feet in a west direction to Post No. 4, marked - HOT SPRING 118-4
 Thence, 410 feet in a north direction to Post No. 5, marked - HOT SPRING 118-5
 Thence, 410 feet in a north direction to Post No. 6, marked - HOT SPRING 118-6
 Thence, 600 feet in a east direction to Post No. 1, marked - HOT SPRING 118-1

the point of beginning and all monuments being Wood Posts

The number of linear feet claimed in length along the course of the vein from the point of discovery is 10 feet in a north direction and 810 feet in a south direction, together with 300 feet on each side of the center of the vein or lode for the entire length of the claim.

The general course of the vein or lode is north and south.

To tie this Claim to the Public Survey, begin at the Northwest corner, Section 18, Township 29 N., Range 49 E., Mt. Diablo Mer., and bear south, 4500 feet and east, 2100 feet to the northeast corner of this Claim.

The work of location consisted of making the maps as provided in NRS 517.040. Dated April 15 A.D., 1991, and filed in duplicate.

NEWMONT EXPLORATION LIMITED
 P.O. Box 669
 Carlin, Nevada 89822

By: Richard D. Inberg
 Its Agent
 -Locator-

STATE OF WYOMING)
 COUNTY OF FREMONT) SS

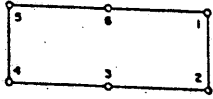
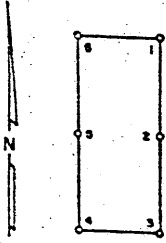
Sworn to and acknowledged before me this 15th day of April, 1991, by Richard D. Inberg as Agent for Newmont Exploration Limited.

Connie A. Freeman, Notary Public
 County of Fremont State of Wyoming
 My Commission Expires Nov. 30, 1992

Connie A. Freeman
 Notary Public

My Commission Expires:

November 30, 1992



BOOK 223 PAGE 235
 RECORDED AT THE OFFICE OF
Newmont Exploration
 91 JUN 11 P2:30
Limited
 EUREKA COUNTY, NEVADA
 M.N. REBALEATI, RECORDER
 FILE NO. 136977 6-25

136977

CERTIFICATE OF LOCATION - NEVADA

THE UNDERSIGNED, hereby certifies that NEWMONT EXPLORATION LIMITED, by its Agent, the undersigned, does hereby locate the HOT SPRING 119 Lode Mining Claim on this 2nd day of April, 1991, situated in the Unknown Mining District, Eureka County, Nevada.

Said Claim is located in the SE(SW)(NE)(NW) (Quarter) Section(s) 18(18)(19)(19), Township 29 North, Range 49 East, Mt. Diablo Mer., and is more particularly described as follows, to wit:

Beginning at the northeast corner post No. 1,

Thence, 410 feet in a south direction to Post No. 2, marked - HOT SPRING 119 -2
 Thence, 410 feet in a south direction to Post No. 3, marked - HOT SPRING 119 -3
 Thence, 600 feet in a west direction to Post No. 4, marked - HOT SPRING 119 -4
 Thence, 410 feet in a north direction to Post No. 5, marked - HOT SPRING 119 -5
 Thence, 410 feet in a north direction to Post No. 6, marked - HOT SPRING 119 -6
 Thence, 600 feet in a east direction to Post No. 1, marked - HOT SPRING 119 -1

the point of beginning and all monuments being Wood Posts.

The number of linear feet claimed in length along the course of the vein from the point of discovery is 10 feet in a north direction and 810 feet in a south direction, together with 300 feet on each side of the center of the vein or lode for the entire length of the claim.

The general course of the vein or lode is north and south.

To tie this Claim to the Public Survey, begin at the Northwest corner, Section 18, Township 29 N., Range 49 E., Mt. Diablo Mer., and bear south, 4500 feet and east, 2700 feet to the northeast corner of this Claim.


The work of location consisted of making the maps as provided in NRS 517.040. Dated April 15 A.D., 1991, and filed in duplicate.

NEWMONT EXPLORATION LIMITED
 P.O. Box 669
 Carlin, Nevada 89822

By: Richard D. Inberg
 Its Agent
 -Locator-

STATE OF WYOMING)
 COUNTY OF FREMONT) SS

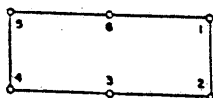
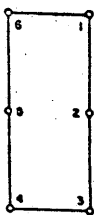
Sworn to and acknowledged before me this 15th day of April, 1991, by Richard D. Inberg as Agent for Newmont Exploration Limited.



Connie A. Tighman
 Notary Public

My Commission Expires November 30, 1992

N



136978

BOOK 223 PAGE 236
 RECORDED AT THE OFFICE OF
 Newmont Exploration
 91 JUN 11 P230
 Limited
 EUREKA COUNTY, NEVADA
 M.N. REBALANCE RECORDER
 FILE NO. FEES 6.25
 136978

CERTIFICATE OF LOCATION - NEVADA

THE UNDERSIGNED, hereby certifies that NEWMONT EXPLORATION LIMITED, by its Agent, the undersigned, does hereby locate the HOT SPRING 120 Lode Mining Claim on this 2nd day of April, 1991, situated in the Unknown Mining District, Eureka County, Nevada.

Said Claim is located in the SE(NE) (Quarter) Section(s) 18(19), Township 29 North, Range 49 East, Mt. Diablo Mer., and is more particularly described as follows, to wit:

Beginning at the northeast corner post No. 1,

- Thence, 410 feet in a south direction to Post No. 2, marked - HOT SPRING 120-2
- Thence, 410 feet in a south direction to Post No. 3, marked - HOT SPRING 120-3
- Thence, 600 feet in a west direction to Post No. 4, marked - HOT SPRING 120-4
- Thence, 410 feet in a north direction to Post No. 5, marked - HOT SPRING 120-5
- Thence, 410 feet in a north direction to Post No. 6, marked - HOT SPRING 120-6
- Thence, 600 feet in a east direction to Post No. 1, marked - HOT SPRING 120-1

the point of beginning and all monuments being Wood Posts

The number of linear feet claimed in length along the course of the vein from the point of discovery is 10 feet in a north direction and 810 feet in a south direction, together with 300 feet on each side of the center of the vein or lode for the entire length of the claim.

The general course of the vein or lode is north and south

To tie this Claim to the Public Survey, begin at the Northwest corner, Section 18, Township 29 N., Range 49 E., Mt. Diablo Mer., and bear south, 4500 feet and east, 3300 feet to the northeast corner of this Claim.


The work of location consisted of making the maps as provided in NRS 517.040. Dated April 15 A.D., 1991, and filed in duplicate.

NEWMONT EXPLORATION LIMITED
 P.O. Box 669
 Carlin, Nevada 89822

By: Richard D. Inberg
 Its Agent
 -Locator-

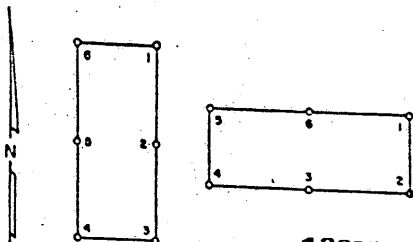
STATE OF WYOMING)
 COUNTY OF FREMONT) SS

Sworn to and acknowledged before me this 15th day of April, 1991, by Richard D. Inberg as Agent for Newmont Exploration Limited.



Connie A. Titchman
 Notary Public

November 30, 1992



136979

BOOK 223 PAGE 237
 OFFICIAL RECORDS
 RECORDED AT THE CLERK'S OFFICE OF
Newmont Exploration
 91 JUN 11 P2:30
Limited
 EUREKA COUNTY, NEVADA
 M.N. REBALEATI, RECORDER
 FILE NO. FEES 6.25
 136979

CERTIFICATE OF LOCATION - NEVADA

THE UNDERSIGNED, hereby certifies that NEWMONT EXPLORATION LIMITED, by its Agent, the undersigned, does hereby locate the HOT SPRING 121 Lode Mining Claim on this 2nd day of April, 1991, situated in the Unknown Mining District, Eureka County, Nevada.

Said Claim is located in the SE(NE) (Quarter) Section(s) 18(19) Township 29 North, Range 49 East, Mt. Diablo Mer. and is more particularly described as follows, to wit:

Beginning at the northeast corner post No. 1,

Thence, <u>410</u> feet in a <u>south</u> direction to Post No. 2, marked - <u>HOT SPRING 121 -2</u>
Thence, <u>410</u> feet in a <u>south</u> direction to Post No. 3, marked - <u>HOT SPRING 121 -3</u>
Thence, <u>600</u> feet in a <u>west</u> direction to Post No. 4, marked - <u>HOT SPRING 121 -4</u>
Thence, <u>410</u> feet in a <u>north</u> direction to Post No. 5, marked - <u>HOT SPRING 121 -5</u>
Thence, <u>410</u> feet in a <u>north</u> direction to Post No. 6, marked - <u>HOT SPRING 121 -6</u>
Thence, <u>600</u> feet in a <u>east</u> direction to Post No. 1, marked - <u>HOT SPRING 121 -1</u>

the point of beginning and all monuments being Wood Posts

The number of linear feet claimed in length along the course of the vein from the point of discovery is 10 feet in a north direction and 810 feet in a south direction, together with 300 feet on each side of the center of the vein or lode for the entire length of the claim.

The general course of the vein or lode is north and south.

To tie this Claim to the Public Survey, begin at the Northwest corner, Section 18, Township 29 N., Range 49 E., Mt. Diablo Mer., and bear south, 4500 feet and east, 3900 feet to the northeast corner of this Claim.

The work of location consisted of making the maps as provided in NRS 517.040. Dated April 15 A.D., 1991, and filed in duplicate.

NEWMONT EXPLORATION LIMITED
 P.O. Box 669
 Carlin, Nevada 89822

By: Richard D. Inberg
 Its Agent
 -Locator-

STATE OF WYOMING
 COUNTY OF FREMONT) SS

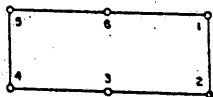
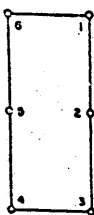
Sworn to and acknowledged before me this 15th day of April, 1991, by Richard D. Inberg as Agent for Newmont Exploration Limited.

Connie A. Tishman, Notary Public
 County of Fremont State of Wyoming
 My Commission Expires Nov. 30, 1992

Connie A. Tishman
 Notary Public

My Commission Expires:
November 30, 1992

N



BOOK 223 PAGE 238
RECORDED AT THE REQUEST OF

Newmont Exploration
91 JAN 11 P231
Limited

EUREKA COUNTY NEVADA
M.N. REBALEANT RECORDS
FILE NO. 136980
FEES 6.25

136980

136980

CERTIFICATE OF LOCATION - NEVADA

THE UNDERSIGNED, hereby certifies that NEWMONT EXPLORATION LIMITED, by its Agent, the undersigned, does hereby locate the HOT SPRING 122 Lode Mining Claim on this 2nd day of April, 1991, situated in the Unknown Mining District, Eureka County, Nevada.

Said Claim is located in the SE(NE) (Quarter) Section(s) 18(19), Township 29 North, Range 49 East, Mt. Diablo Mer., and is more particularly described as follows, to wit:

Beginning at the northeast corner post No. 1,

Thence, 410 feet in a south direction to Post No. 2, marked - HOT SPRING 122-2
Thence, 410 feet in a south direction to Post No. 3, marked - HOT SPRING 122-3
Thence, 600 feet in a west direction to Post No. 4, marked - HOT SPRING 122-4
Thence, 410 feet in a north direction to Post No. 5, marked - HOT SPRING 122-5
Thence, 410 feet in a north direction to Post No. 6, marked - HOT SPRING 122-6
Thence, 600 feet in a east direction to Post No. 1, marked - HOT SPRING 122-1

the point of beginning and all monuments being Wood Posts.

The number of linear feet claimed in length along the course of the vein from the point of discovery is 10 feet in a north direction and 810 feet in a south direction, together with 300 feet on each side of the center of the vein or lode for the entire length of the claim.

The general course of the vein or lode is north and south.

To tie this Claim to the Public Survey, begin at the Northwest corner, Section 18, Township 29 N., Range 49 E., Mt. Diablo Mer., and bear south, 4500 feet and east, 4500 feet to the northeast corner of this Claim.

The work of location consisted of making the maps as provided in NRS 517.040. Dated April 15 A.D., 1991, and filed in duplicate.

NEWMONT EXPLORATION LIMITED
P.O. Box 669
Carlin, Nevada 89822

By: Richard D. Inberg
Its Agent
-Locator-

STATE OF WYOMING
COUNTY OF FREMONT) SS

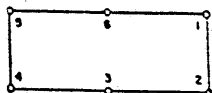
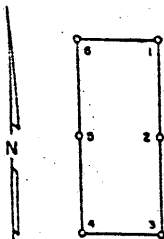
Sworn to and acknowledged before me this 15th day of April, 1991, by Richard D. Inberg, as Agent for Newmont Exploration Limited.

Connie A. Tilghman Notary Public
County of Fremont State of Wyoming
My Commission Expires Nov. 30, 1992

Connie A. Tilghman
Notary Public

My Commission Expires:

November 30, 1992



136981

BOOK 223 PAGE 239
 OFFICIAL RECORDS
 RECORDED AT THE REQUEST OF
Newmont Exploration Limited
 91 JUN 11 P231
 EUREKA COUNTY, NEVADA
 M.N. REBALCATE RECORDS
 FILE NO. 136981
 FEES 6 25

CERTIFICATE OF LOCATION - NEVADA

THE UNDERSIGNED, hereby certifies that NEWMONT EXPLORATION LIMITED, by its Agent, the undersigned, does hereby locate the HOT SPRING 123 Lode Mining Claim on this 2nd day of April, 1991, situated in the Unknown Mining District, Eureka County, Nevada.

Said Claim is located in the SW(SE)(NE)(NW) (Quarter) Section(s) 17(18)(19)(20), Township 29 North, Range 49 East, Mt. Diablo Mer., and is more particularly described as follows, to wit:

Beginning at the northeast corner post No. 1,

Thence, 410 feet in a south direction to Post No. 2, marked - HOT SPRING 123-2
 Thence, 410 feet in a south direction to Post No. 3, marked - HOT SPRING 123-3
 Thence, 600 feet in a west direction to Post No. 4, marked - HOT SPRING 123-4
 Thence, 410 feet in a north direction to Post No. 5, marked - HOT SPRING 123-5
 Thence, 410 feet in a north direction to Post No. 6, marked - HOT SPRING 123-6
 Thence, 600 feet in a east direction to Post No. 1, marked - HOT SPRING 123-1

the point of beginning and all monuments being Wood Posts.

The number of linear feet claimed in length along the course of the vein from the point of discovery is 10 feet in a north direction and 810 feet in a south direction, together with 300 feet on each side of the center of the vein or lode for the entire length of the claim.

The general course of the vein or lode is north and south.

To tie this Claim to the Public Survey, begin at the Northwest corner, Section 18, Township 29 N., Range 49 E., Mt. Diablo Mer., and bear south, 4500 feet and east, 5100 feet to the northeast corner of this Claim.


The work of location consisted of making the maps as provided in NRS 517.040. Dated April 15 A.D., 1991, and filed in duplicate.

NEWMONT EXPLORATION LIMITED
 P.O. Box 669
 Carlin, Nevada 89822

By: Richard D. Inberg
 Its Agent
 -Locator-

STATE OF WYOMING)
 COUNTY OF FREMONT) SS

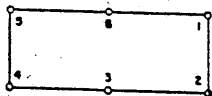
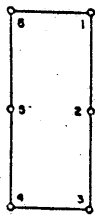
Sworn to and acknowledged before me this 15th day of April, 1991, by Richard D. Inberg as Agent for Newmont Exploration Limited.



Connie A. Tilghman
 Notary Public

My Commission Expires Nov. 30, 1992

November 30, 1992



136982

BOOK 223 PAGE 240
RECORDED
NEWMONT Exploration
91 JAN 11 P2:31
Limited
EUREKA COUNTY, NEVADA
M.N. REBALANCE RECORD
FILE NO. 136982
FEE \$6.00

136982

CERTIFICATE OF LOCATION - NEVADA

THE UNDERSIGNED, hereby certifies that NEWMONT EXPLORATION LIMITED, by its Agent, the undersigned, does hereby locate the HOT SPRING 124 Lode Mining Claim on this 3rd day of April, 1991, situated in the Unknown Mining District, Eureka County, Nevada.

Said Claim is located in the NW (Quarter) Section(s) 10 Township 29 North, Range 48 East, Mt. Diablo Mer. and is more particularly described as follows, to wit:

Beginning at the northeast corner post No. 1,

- Thence, 600 feet in a S 1° W direction to Post No. 2, marked - HOT SPRING 124-2
- Thence, 750 feet in a S 88° W direction to Post No. 3, marked - HOT SPRING 124-3
- Thence, 750 feet in a S 88° W direction to Post No. 4, marked - HOT SPRING 124-4
- Thence, 600 feet in a N 1° E direction to Post No. 5, marked - HOT SPRING 124-5
- Thence, 750 feet in a N 88° E direction to Post No. 6, marked - HOT SPRING 124-6
- Thence, 750 feet in a N 88° E direction to Post No. 1, marked - HOT SPRING 124-1

the point of beginning and all monuments being Wood Posts.

The number of linear feet claimed in length along the course of the vein from the point of discovery is 10 feet in a N 88° E direction and 1490 feet in a S 88° W direction, together with 300 feet on each side of the center of the vein or lode for the entire length of the claim.

The general course of the vein or lode is N 88° E and S 88° W.

To tie this Claim to the Public Survey, begin at the Northwest corner, Section 10, Township 29 N., Range 48 E., Mt. Diablo Mer., and bear N 88° E, 1500 feet and S 1° W, 0 feet to the northeast corner of this Claim.

The work of location consisted of making the maps as provided in NRS 517.040. Dated April 15 A.D., 1991, and filed in duplicate.

NEWMONT EXPLORATION LIMITED
P.O. Box 669
Carlin, Nevada 89822

By: Richard D. Inberg
Its Agent
-Locator-

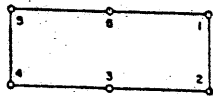
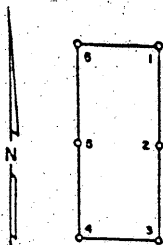
STATE OF WYOMING)
COUNTY OF FREMONT) SS

Sworn to and acknowledged before me this 15th day of April, 1991, by Richard D. Inberg as Agent for Newmont Exploration Limited.

Connie A. Tighman Notary Public
County of Fremont State of Wyoming
My Commission Expires Nov. 30, 1992

Connie A. Tighman
Notary Public

My Commission Expires: November 30, 1992



136983

BOOK 223 PAGE 241
 OFFICIAL RECORDS
 RECORDED AT THE CLERK'S OFFICE OF
 FREMONT EXPLORATION
 91 JUL 11 P231
 Limited
 EUREKA COUNTY, NEVADA
 M.N. REBALCATEL RECORDED
 FILE NO. 136983
 FEES 6.25

CERTIFICATE OF LOCATION - NEVADA

THE UNDERSIGNED, hereby certifies that NEWMONT EXPLORATION LIMITED, by its Agent, the undersigned, does hereby locate the HOT SPRING 125 Lode Mining Claim on this 3rd day of April, 1991, situated in the Unknown Mining District, Eureka County, Nevada.

Said Claim is located in the NE(NW) (Quarter) Section(s) 10(10), Township 29 North, Range 48 East, Mt. Diablo Mer., and is more particularly described as follows, to wit:

Beginning at the northeast corner post No. 1,

Thence, 600 feet in a S 1° W direction to Post No. 2, marked - HOT SPRING 125-2
 Thence, 750 feet in a S 88° W direction to Post No. 3, marked - HOT SPRING 125-3
 Thence, 750 feet in a S 88° W direction to Post No. 4, marked - HOT SPRING 125-4
 Thence, 600 feet in a N 1° E direction to Post No. 5, marked - HOT SPRING 125-5
 Thence, 750 feet in a N 88° E direction to Post No. 6, marked - HOT SPRING 125-6
 Thence, 750 feet in a N 88° E direction to Post No. 1, marked - HOT SPRING 125-1

the point of beginning and all monuments being Wood Posts.

The number of linear feet claimed in length along the course of the vein from the point of discovery is 1490 feet in a N 88° E direction and 10 feet in a S 88° W direction, together with 300 feet on each side of the center of the vein or lode for the entire length of the claim.

The general course of the vein or lode is N 88° E and S 88° W.

To tie this Claim to the Public Survey, begin at the Northwest corner, Section 10, Township 29 N., Range 48 E., Mt. Diablo Mer., and bear N 88° E, 3000 feet and S 1° W, 0 feet to the northeast corner of this Claim.


The work of location consisted of making the maps as provided in NRS 517.040. Dated April 15 A.D., 1991, and filed in duplicate.

NEWMONT EXPLORATION LIMITED
 P.O. Box 669
 Carlin, Nevada 89822

By: Richard D. Inberg
 Its Agent
 -Locator-

STATE OF WYOMING
 COUNTY OF FREMONT) SS

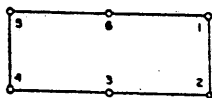
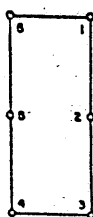
Sworn to and acknowledged before me this 15th day of April, 1991, by Richard D. Inberg as Agent for Newmont Exploration Limited.



Connie A. Tilghman
 Notary Public

My Commission Expires
November 30, 1992

N



136984

BOOK 223 PAGE 242
RECORDED AT THE OFFICE OF
Newmont Exploration
91 JUN 11 P231
Limited
EUREKA COUNTY, NEVADA
M.N. REBALEATI, ALDORITE
FILE NO. FEES 25
136984

CERTIFICATE OF LOCATION - NEVADA

THE UNDERSIGNED, hereby certifies that NEWMONT EXPLORATION LIMITED, by its Agent, the undersigned, does hereby locate the HOT SPRING 126 Lode Mining Claim on this 3rd day of April, 1991, situated in the Unknown Mining District, Eureka County, Nevada.

Said Claim is located in the NW (Quarter) Section(s) 10 Township 29 North, Range 48 East, Mt. Diablo Mer. and is more particularly described as follows, to wit:

Beginning at the northeast corner post No. 1,

Thence, 600 feet in a S 1° W direction to Post No. 2, marked - HOT SPRING 126-2
Thence, 750 feet in a S 88° W direction to Post No. 3, marked - HOT SPRING 126-3
Thence, 750 feet in a S 88° W direction to Post No. 4, marked - HOT SPRING 126-4
Thence, 600 feet in a N 1° E direction to Post No. 5, marked - HOT SPRING 126-5
Thence, 750 feet in a N 88° E direction to Post No. 6, marked - HOT SPRING 126-6
Thence, 750 feet in a N 88° E direction to Post No. 1, marked - HOT SPRING 126-1

the point of beginning and all monuments being Wood Posts.

The number of linear feet claimed in length along the course of the vein from the point of discovery is 10 feet in a N 88° E direction and 1490 feet in a S 88° W direction, together with 300 feet on each side of the center of the vein or lode for the entire length of the claim.

The general course of the vein or lode is N 88° E and S 88° W.

To tie this Claim to the Public Survey, begin at the Northwest corner, Section 10, Township 29 N., Range 48 E., Mt. Diablo Mer., and bear N 88° E, 1500 feet and S 1° W, 600 feet to the northeast corner of this Claim.

The work of location consisted of making the maps as provided in NRS 517.040. Dated April 15 A.D., 1991, and filed in duplicate.

NEWMONT EXPLORATION LIMITED
P.O. Box 669
Carlin, Nevada 89822

By: Richard D. Inberg
Its Agent
-Locator-

STATE OF WYOMING)
COUNTY OF FREMONT) SS

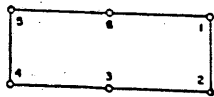
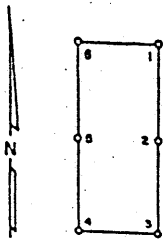
Sworn to and acknowledged before me this 15th day of April, 1991, by Richard D. Inberg as Agent for Newmont Exploration Limited.

Connie A. Tilghman Notary Public
County of Fremont State of Wyoming
My Commission Expires Nov. 30, 1992

Connie A. Tilghman
Notary Public

My Commission Expires:

November 30, 1992



136985

BOOK 223 PAGE 243
RECORDED AT THE REQUEST OF
Newmont Exploration Limited
91 JUN 11 P231
EUREKA COUNTY, NEVADA
M.N. REBALEATI, RECORDER
FILE 136985 FEES 6.25

CERTIFICATE OF LOCATION - NEVADA

THE UNDERSIGNED, hereby certifies that NEWMONT EXPLORATION LIMITED, by its Agent, the undersigned, does hereby locate the HOT SPRING 127 Lode Mining Claim on this 3rd day of April, 1991, situated in the Unknown Mining District, Eureka County, Nevada.

Said Claim is located in the NE(NW) (Quarter) Section(s) 10(10) Township 29 North, Range 48 East, Mt. Diablo Mer., and is more particularly described as follows, to wit:

Beginning at the northeast corner post No. 1,

- Thence, 600 feet in a S 1° W direction to Post No. 2, marked - HOT SPRING 127-2
- Thence, 750 feet in a S 88° W direction to Post No. 3, marked - HOT SPRING 127-3
- Thence, 750 feet in a S 88° W direction to Post No. 4, marked - HOT SPRING 127-4
- Thence, 600 feet in a N 1° E direction to Post No. 5, marked - HOT SPRING 127-5
- Thence, 750 feet in a N 88° E direction to Post No. 6, marked - HOT SPRING 127-6
- Thence, 750 feet in a N 88° E direction to Post No. 1, marked - HOT SPRING 127-1

the point of beginning and all monuments being Wood Posts

The number of linear feet claimed in length along the course of the vein from the point of discovery is 1490 feet in a N 88° E direction and 10 feet in a S 88° W direction, together with 300 feet on each side of the center of the vein or lode for the entire length of the claim.

The general course of the vein or lode is N 88° E and S 88° W

To tie this Claim to the Public Survey, begin at the Northwest corner, Section 10, Township 29 N., Range 48 E., Mt. Diablo Mer., and bear N 88° E, 3000 feet and S 1° W, 600 feet to the northeast corner of this Claim.

The work of location consisted of making the maps as provided in MRS 517.040. Dated April 15 A.D., 1991, and filed in duplicate.

NEWMONT EXPLORATION LIMITED
P.O. Box 669
Carlin, Nevada 89822

By: Richard D. Ingers
Its Agent
-Locator-

STATE OF WYOMING
COUNTY OF FREMONT) SS

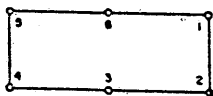
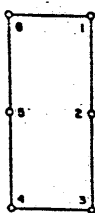
Sworn to and acknowledged before me this 15th day of April, 1991, by Richard D. Ingers as Agent for Newmont Exploration Limited.

Connie A. Tichman Notary Public
County of Fremont State of Wyoming
My Commission Expires Nov. 30, 1992

Connie A. Tichman
Notary Public

My Commission Expires:
November 30, 1992

N



136986

BOOK 223 PAGE 244
 OFFICIAL RECORDS
 RECORDED AT THE REQUEST OF
Newmont Exploration
 91 JUN 11 P231
Limited
 EUREKA COUNTY, NEVADA
 M.N. REBALEATI, RECORDER
 FILE NO. 136986 FEES 6.25

CERTIFICATE OF LOCATION - NEVADA

THE UNDERSIGNED, hereby certifies that NEWMONT EXPLORATION LIMITED, by its Agent, the undersigned, does hereby locate the HOT SPRING 128 Lode Mining Claim on this 3rd day of April, 1991, situated in the Unknown Mining District, Eureka County, Nevada.

Said Claim is located in the NW (Quarter) Section(s) 10 Township 29 North, Range 48 East, Mt. Diablo Mer. and is more particularly described as follows, to wit:

Beginning at the northeast corner post No. 1,

Thence, 600 feet in a S 1° W direction to Post No. 2, marked - HOT SPRING 128-2
 Thence, 750 feet in a S 88° W direction to Post No. 3, marked - HOT SPRING 128-3
 Thence, 750 feet in a S 88° W direction to Post No. 4, marked - HOT SPRING 128-4
 Thence, 600 feet in a N 1° E direction to Post No. 5, marked - HOT SPRING 128-5
 Thence, 750 feet in a N 88° E direction to Post No. 6, marked - HOT SPRING 128-6
 Thence, 750 feet in a N 88° E direction to Post No. 1, marked - HOT SPRING 128-1

the point of beginning and all monuments being Wood Posts.

The number of linear feet claimed in length along the course of the vein from the point of discovery is 10 feet in a N 88° E direction and 1490 feet in a S 88° W direction, together with 300 feet on each side of the center of the vein or lode for the entire length of the claim.

The general course of the vein or lode is N 88° E and S 88° W.

To tie this Claim to the Public Survey, begin at the Northwest corner, Section 10, Township 29 N., Range 48 E., Mt. Diablo Mer., and bear N 88° E, 1500 feet and S 1° W, 1200 feet to the northeast corner of this Claim.

The work of location consisted of making the maps as provided in NMS 517.040. Dated April 15 A.D., 1991, and filed in duplicate.

NEWMONT EXPLORATION LIMITED
 P.O. Box 669
 Carlin, Nevada 89822

By: Richard D. Inberg
 its Agent
 -Locator-

STATE OF WYOMING
 COUNTY OF FREMONT) SS

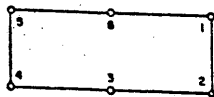
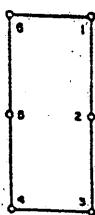
Sworn to and acknowledged before me this 15th day of April, 1991, by Richard D. Inberg, as Agent for Newmont Exploration Limited.

Connie A. Triggman Notary Public
 County of Fremont State of Wyoming
 My Commission Expires Nov. 30, 1992

Connie A. Triggman
 Notary Public

My Commission Expires:

November 30, 1992



136987

BOOK 223 PAGE 245

OFFICIAL RECORDS
RECORDED AT THE OFFICE OF

Newmont Exploration
91 JUN 11, P231
Limited

EUREKA COUNTY, NEVADA
M.M. REBALEATH, RECORDER
FILE NO. 136987

FEES 6.25

CERTIFICATE OF LOCATION - NEVADA

THE UNDERSIGNED, hereby certifies that NEWMONT EXPLORATION LIMITED, by its Agent, the undersigned, does hereby locate the HOT SPRING 129 Lode Mining Claim on this 3rd day of April, 1991, situated in the Unknown Mining District, Eureka County, Nevada.

Said Claim is located in the NE(NW) (Quarter) Section(s) 10(10) Township 29 North, Range 48 East, Mt. Diablo Mer. and is more particularly described as follows, to wit:

Beginning at the northeast corner post No. 1,

Thence, 600 feet in a S 1° W direction to Post No. 2, marked - HOT SPRING 129 -2
Thence, 750 feet in a S 88° W direction to Post No. 3, marked - HOT SPRING 129 -3
Thence, 750 feet in a S 88° W direction to Post No. 4, marked - HOT SPRING 129 -4
Thence, 600 feet in a N 1° E direction to Post No. 5, marked - HOT SPRING 129 -5
Thence, 750 feet in a N 88° E direction to Post No. 6, marked - HOT SPRING 129 -6
Thence, 750 feet in a N 88° E direction to Post No. 1, marked - HOT SPRING 129 -1

the point of beginning and all monuments being Wood Posts

The number of linear feet claimed in length along the course of the vein from the point of discovery is 1490 feet in a N 88° E direction and 10 feet in a S 88° W direction, together with 300 feet on each side of the center of the vein or lode for the entire length of the claim.

The general course of the vein or lode is N 88° E and S 88° W

To tie this Claim to the Public Survey, begin at the Northwest corner, Section 10, Township 29 N., Range 48 E., Mt. Diablo Mer., and bear N 88° E, 3000 feet and S 1° W, 1200 feet to the northeast corner of this Claim.

The work of location consisted of making the maps as provided in NRS 517.040.
Dated April 15 A.D., 1991, and filed in duplicate.

NEWMONT EXPLORATION LIMITED

P.O. Box 669

Carlin, Nevada 89822

By:

Richard D. Inberg
its Agent

-Locator-

STATE OF WYOMING)
COUNTY OF FREMONT) SS

Sworn to and acknowledged before me this 15th day of April, 1991, by Richard D. Inberg, as Agent for Newmont Exploration Limited.

Connie A. Tichman Notary Public

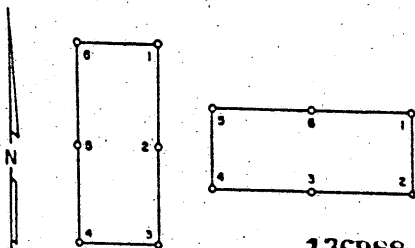
County of Fremont State of Wyoming

My Commission Expires Nov. 30, 1992

Connie A. Tichman
Notary Public

My Commission Expires:

November 30, 1992



136988

BOOK 223 PAGE 246
OFFICIAL RECORDS
RECORDED IN THE OFFICE OF
Newmont Exploration
91 JAN 11 P231
Limited
EUREKA COUNTY, NEVADA
M.N. REBALANCE RECORD
FILE NO. FEES 625
136988

CERTIFICATE OF LOCATION - NEVADA

THE UNDERSIGNED, hereby certifies that NEWMONT EXPLORATION LIMITED, by its Agent, the undersigned, does hereby locate the HOT SPRING 130 Lode Mining Claim on this 3rd day of April, 1991, situated in the Unknown Mining District, Eureka County, Nevada.

Said Claim is located in the NW (Quarter) Section(s) 10 Township 29 North, Range 48 East, Mt. Diablo Mer. and is more particularly described as follows, to wit:

Beginning at the northeast corner post No. 1,

Thence, 600 feet in a S 1° W direction to Post No. 2, marked - HOT SPRING 130-2
Thence, 750 feet in a S 88° W direction to Post No. 3, marked - HOT SPRING 130-3
Thence, 750 feet in a S 88° W direction to Post No. 4, marked - HOT SPRING 130-4
Thence, 600 feet in a N 1° E direction to Post No. 5, marked - HOT SPRING 130-5
Thence, 750 feet in a N 88° E direction to Post No. 6, marked - HOT SPRING 130-6
Thence, 750 feet in a N 88° E direction to Post No. 1, marked - HOT SPRING 130-1

the point of beginning and all monuments being Wood Posts

The number of linear feet claimed in length along the course of the vein from the point of discovery is 10 feet in a N 88° E direction and 1490 feet in a S 88° W direction, together with 300 feet on each side of the center of the vein or lode for the entire length of the claim.

The general course of the vein or lode is N 88° E and S 88° W

To tie this Claim to the Public Survey, begin at the Northwest corner, Section 10, Township 29 N., Range 48 E., Mt. Diablo Mer., and bear N 88° E, 1500 feet and S 1° W, 1800 feet to the northeast corner of this Claim.

The work of location consisted of making the maps as provided in NRS 517.040. Dated April 15 A.D., 1991, and filed in duplicate.

NEWMONT EXPLORATION LIMITED
P.O. Box 669
Carlin, Nevada 89822

By: Richard D. Isbore
Its Agent
-Locator-

STATE OF WYOMING)
COUNTY OF FREMONT) SS

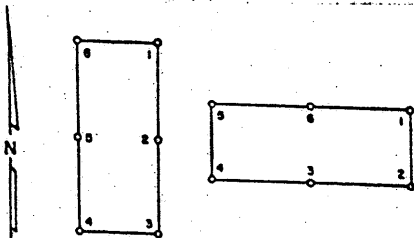
Sworn to and acknowledged before me this 15th day of April, 1991, by Richard D. Isbore, as Agent for Newmont Exploration Limited.

Connie A. Tishman Notary Public
County of Fremont State of Wyoming
My Commission Expires Nov. 30, 1992

Notary Public

My Commission Expires:

November 30, 1992



136989

BOOK 223 PAGE 247
 OFFICIAL RECORDS
 RECORDED AT THE REQUEST OF
 Newmont Exploration
 91 JUN 11 P231
 Limited
 EUREKA COUNTY, NEVADA
 M.N. REBALEATI, RECORDS
 FILE NO. 136989 FEES 6.25

CERTIFICATE OF LOCATION - NEVADA

THE UNDERSIGNED, hereby certifies that NEWMONT EXPLORATION LIMITED, by its Agent, the undersigned, does hereby locate the HOT SPRING 131 Lode Mining Claim on this 3rd day of April, 1991, situated in the Unknown Mining District, Eureka County, Nevada.

Said Claim is located in the NE(NW) (Quarter) Section(s) 10(10) Township 29 North, Range 48 East, Mt. Diablo Mer., and is more particularly described as follows, to wit:

Beginning at the northeast corner post No. 1,

Thence, 600 feet in a S 1° W direction to Post No. 2, marked - HOT SPRING 131 -2
 Thence, 750 feet in a S 88° W direction to Post No. 3, marked - HOT SPRING 131 -3
 Thence, 750 feet in a S 88° W direction to Post No. 4, marked - HOT SPRING 131 -4
 Thence, 600 feet in a N 1° E direction to Post No. 5, marked - HOT SPRING 131 -5
 Thence, 750 feet in a N 88° E direction to Post No. 6, marked - HOT SPRING 131 -6
 Thence, 750 feet in a N 88° E direction to Post No. 1, marked - HOT SPRING 131 -1

the point of beginning and all monuments being Wood Posts

The number of linear feet claimed in length along the course of the vein from the point of discovery is 1490 feet in a N 88° E direction and 10 feet in a S 88° W direction, together with 300 feet on each side of the center of the vein or lode for the entire length of the claim.

The general course of the vein or lode is N 88° E and S 88° W.

To tie this Claim to the Public Survey, begin at the Northwest corner, Section 10, Township 29 N., Range 48 E., Mt. Diablo Mer., and bear N 88° E, 3000 feet and S 1° W, 1800 feet to the northeast corner of this Claim.

The work of location consisted of making the maps as provided in MRS 517.040. Dated April 15 A.D., 1991, and filed in duplicate.

NEWMONT EXPLORATION LIMITED
 P.O. Box 669
 Carlin, Nevada 89822

By: Richard D. Inberg
 Its Agent
 -Locator-

STATE OF WYOMING
 COUNTY OF FREMONT) SS

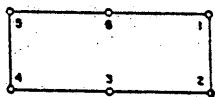
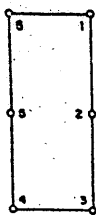
Sworn to and acknowledged before me this 15th day of April, 1991, by Richard D. Inberg as Agent for Newmont Exploration Limited.

Connie A. Tilghman Notary Public
 County of Fremont State of Wyoming
 My Commission Expires Nov. 30, 1992

Connie A. Tilghman
 Notary Public

My Commission Expires:

November 30, 1992



BOOK 223 PAGE 248
OFFICIAL RECORDS
RECORDED AT THE COUNTY OF
Newmont Exploration
91 JUN 11 P231
Limited
EUREKA COUNTY, NEVADA
M.N. REEAL EATL. RECORDER
FILE NO. FEES 6 25
136990

136990

CERTIFICATE OF LOCATION - NEVADA

THE UNDERSIGNED, hereby certifies that NEWMONT EXPLORATION LIMITED, by its Agent, the undersigned, does hereby locate the HOT SPRING 132 Lode Mining Claim on this 3rd day of April, 1991, situated in the Unknown Mining District, Eureka County, Nevada.

Said Claim is located in the NW(SW) (Quarter) Section(s) 10(10), Township 29 North, Range 48 East, Mt. Diablo Mer., and is more particularly described as follows, to wit:

Beginning at the northeast corner post No. 1,

Thence, 600 feet in a S 1° W direction to Post No. 2, marked - HOT SPRING 132 -2
Thence, 750 feet in a S 88° W direction to Post No. 3, marked - HOT SPRING 132 -3
Thence, 750 feet in a S 88° W direction to Post No. 4, marked - HOT SPRING 132 -4
Thence, 600 feet in a N 1° E direction to Post No. 5, marked - HOT SPRING 132 -5
Thence, 750 feet in a N 88° E direction to Post No. 6, marked - HOT SPRING 132 -6
Thence, 750 feet in a N 88° E direction to Post No. 1, marked - HOT SPRING 132 -1

the point of beginning and all monuments being Wood Posts.

The number of linear feet claimed in length along the course of the vein from the point of discovery is 10 feet in a N 88° E direction and 1490 feet in a S 88° W direction, together with 300 feet on each side of the center of the vein or lode for the entire length of the claim.

The general course of the vein or lode is N 88° E and S 88° W.

To tie this Claim to the Public Survey, begin at the Northwest corner, Section 10, Township 29 N., Range 48 E., Mt. Diablo Mer., and bear N 88° E, 1500 feet and S 1° W, 2400 feet to the northeast corner of this Claim.

The work of location consisted of making the maps as provided in NRS 517.040. Dated April 15 A.D., 1991, and filed in duplicate.

NEWMONT EXPLORATION LIMITED
P.O. Box 669
Carlin, Nevada 89822

By: Richard D. Inberg
Its Agent
-Locator-

STATE OF WYOMING
COUNTY OF FREMONT) SS

Sworn to and acknowledged before me this 15th day of April, 1991, by Richard D. Inberg as Agent for Newmont Exploration Limited.

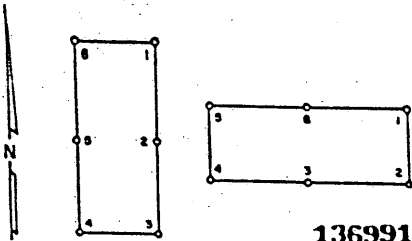
Connie A. Tilghman Notary Public
County of Fremont State of Wyoming

My Commission Expires Nov. 30, 1992

Connie A. Tilghman
Notary Public

My Commission Expires:

November 30, 1992



136991

BOOK 223 PAGE 249
 OFFICIAL RECORDS
 RECORDED AT THE REQUEST OF
Newmont Exploration
 91 JUN 11 P2:31
Limited
 EUREKA COUNTY, NEVADA
 M.N. REBALANCE RECORDS
 FILE NO. 136991
 FEES \$6.25

CERTIFICATE OF LOCATION - NEVADA

THE UNDERSIGNED, hereby certifies that NEWMONT EXPLORATION LIMITED, by its Agent, the undersigned, does hereby locate the HOT SPRING 133 Lode Mining Claim on this 3rd day of April, 1991, situated in the Unknown Mining District, Eureka County, Nevada.

Said Claim is located in the NE(SE)(NW)(SW) (Quarter) Eureka Section(s) 10(10)(10)(10), Township 29 North, Range 48 East, Mt. Diablo Mer., and is more particularly described as follows, to wit:

Beginning at the northeast corner post No. 1,

Thence, 600 feet in a S 1° W direction to Post No. 2, marked - HOT SPRING 133 -2
 Thence, 750 feet in a S 88° W direction to Post No. 3, marked - HOT SPRING 133 -3
 Thence, 750 feet in a S 88° W direction to Post No. 4, marked - HOT SPRING 133 -4
 Thence, 600 feet in a N 1° E direction to Post No. 5, marked - HOT SPRING 133 -5
 Thence, 750 feet in a N 88° E direction to Post No. 6, marked - HOT SPRING 133 -6
 Thence, 750 feet in a N 88° E direction to Post No. 1, marked - HOT SPRING 133 -1

the point of beginning and all monuments being Wood Posts

The number of linear feet claimed in length along the course of the vein from the point of discovery is 1490 feet in a N 88° E direction and 10 feet in a S 88° W direction, together with 300 feet on each side of the center of the vein or lode for the entire length of the claim.

The general course of the vein or lode is N 88° E and S 88° W

To tie this Claim to the Public Survey, begin at the Northwest corner, Section 10, Township 29 N., Range 48 E., Mt. Diablo Mer., and bear N 88° E, 3000 feet and S 1° W, 2400 feet to the northeast corner of this Claim.

The work of location consisted of making the maps as provided in NRS 517.040.
 Dated April 15 A.D., 1991, and filed in duplicate.

NEWMONT EXPLORATION LIMITED
 P.O. Box 669
 Carlin, Nevada 89822

By: Richard D. Inberg

Its Agent
 -Locator-

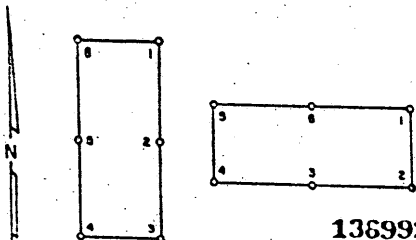
STATE OF WYOMING
 COUNTY OF FREMONT) SS

Sworn to and acknowledged before me this 15th day of April, 1991, by Richard D. Inberg as Agent for Newmont Exploration Limited.

Connie A. Tighman Notary Public
 County of Fremont State of Wyoming
 My Commission Expires Nov. 30, 1992

Connie A. Tighman
 Notary Public

My Commission Expires November 30, 1992



136992

BOOK 223 PAGE 250
 GENERAL RECORDS
 RECORDED AT THE REQUEST OF
Newmont Exploration
 91 JUN 11 P231
Limited
 EUREKA COUNTY, NEVADA
 M.N. REBALANCE, SECOND
 FILE NO. FEE \$ 25

136992

CERTIFICATE OF LOCATION - NEVADA

THE UNDERSIGNED, hereby certifies that NEWMONT EXPLORATION LIMITED, by its Agent, the undersigned, does hereby locate the HOT SPRING 134 Lode Mining Claim on this 3rd day of April, 1991, situated in the Unknown Mining District, Eureka County, Nevada.

Said Claim is located in the SW (Quarter) Section(s) 10 Township 29 North, Range 48 East, Mt. Diablo Mer. and is more particularly described as follows, to wit:

Beginning at the northeast corner post No. 1,

Thence, 600 feet in a S 1° W direction to Post No. 2, marked - HOT SPRING 134-2
 Thence, 750 feet in a S 88° W direction to Post No. 3, marked - HOT SPRING 134-3
 Thence, 750 feet in a S 88° W direction to Post No. 4, marked - HOT SPRING 134-4
 Thence, 600 feet in a N 1° E direction to Post No. 5, marked - HOT SPRING 134-5
 Thence, 750 feet in a N 88° E direction to Post No. 6, marked - HOT SPRING 134-6
 Thence, 750 feet in a N 88° E direction to Post No. 1, marked - HOT SPRING 134-1

the point of beginning and all monuments being Wood Posts

The number of linear feet claimed in length along the course of the vein from the point of discovery is 10 feet in a N 88° E direction and 1490 feet in a S 88° W direction, together with 300 feet on each side of the center of the vein or lode for the entire length of the claim.

The general course of the vein or lode is N 88° E and S 88° W

To tie this Claim to the Public Survey, begin at the Northwest corner, Section 10, Township 29 N., Range 48 E., Mt. Diablo Mer., and bear N 88° E, 1500 feet and S 1° W, 3000 feet to the northeast corner of this Claim.

The work of location consisted of making the maps as provided in NRS 517.040. Dated April 15 A.D., 1991, and filed in duplicate.

NEWMONT EXPLORATION LIMITED
 P.O. Box 669
 Carlin, Nevada 89822

By: Richard D. Fisher
 Its Agent
 -Locator-

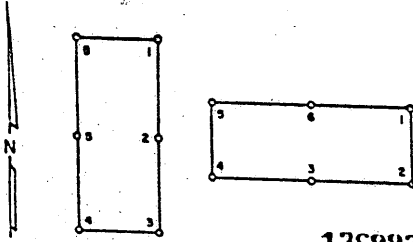
STATE OF WYOMING)
 COUNTY OF FREMONT) SS

Sworn to and acknowledged before me this 15th day of April, 1991, by Richard D. Fisher as Agent for Newmont Exploration Limited.

Conrad A. Trishman Notary Public
 County of Fremont State of Wyoming
 My Commission Expires Nov. 30, 1992

My Commission Expires:

November 30, 1992



136993

BOOK 223 PAGE 251
 RECORDED AT THE OFFICE OF
 NEWMONT EXPLORATION
 91 JUN 11 P2:31
 Limited
 EUREKA COUNTY, NEVADA
 M.N. REGALATI, RECORDER
 FILE NO. FEES 6 25
 136993

CERTIFICATE OF LOCATION - NEVADA

THE UNDERSIGNED, hereby certifies that NEWMONT EXPLORATION LIMITED, by its Agent, the undersigned, does hereby locate the HOT SPRING 135 Lode Mining Claim on this 3rd day of April, 1991, situated in the Unknown Mining District, Eureka County, Nevada.

Said Claim is located in the SE(SW) (Quarter) Section(s) 10(10), Township 29 North, Range 48 East, Mt. Diablo Mer., and is more particularly described as follows, to wit:

Beginning at the northeast corner post No. 1,

Thence, 600 feet in a S 1° W direction to Post No. 2, marked - HOT SPRING 135-2
 Thence, 750 feet in a S 88° W direction to Post No. 3, marked - HOT SPRING 135-3
 Thence, 750 feet in a S 88° W direction to Post No. 4, marked - HOT SPRING 135-4
 Thence, 600 feet in a N 1° E direction to Post No. 5, marked - HOT SPRING 135-5
 Thence, 750 feet in a N 88° E direction to Post No. 6, marked - HOT SPRING 135-6
 Thence, 750 feet in a N 88° E direction to Post No. 1, marked - HOT SPRING 135-1

the point of beginning and all monuments being Wood Posts

The number of linear feet claimed in length along the course of the vein from the point of discovery is 1490 feet in a N 88° E direction and 10 feet in a S 88° W direction, together with 300 feet on each side of the center of the vein or lode for the entire length of the claim.

The general course of the vein or lode is N 88° E and S 88° W

To tie this Claim to the Public Survey, begin at the Northwest corner, Section 10, Township 29 N., Range 48 E., Mt. Diablo Mer., and bear N 88° E, 3000 feet and S 1° W, 3000 feet to the northeast corner of this Claim.

The work of location consisted of making the maps as provided in IRS 517.040. Dated April 15 A.D., 1991, and filed in duplicate.

NEWMONT EXPLORATION LIMITED
 P.O. Box 669
 Carlin, Nevada 89822

By: Richard D. Inberg
 Its Agent
 -Locator-

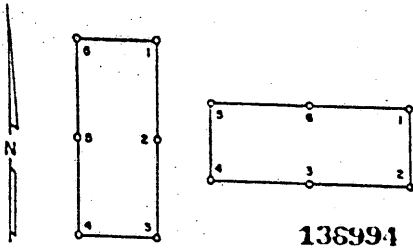
STATE OF WYOMING)
 COUNTY OF FREMONT) SS

Sworn to and acknowledged before me this 15th day of April, 1991, by Richard D. Inberg as Agent for Newmont Exploration Limited.

Connie A. Tighman Notary Public
 County of Fremont State of Wyoming
 My Commission Expires Nov. 30, 1992

Connie A. Tighman
 Notary Public

November 30, 1992



136994

BOOK 223 PAGE 252
 OFFICIAL RECORDS
 RECORDED AT THE OFFICE OF
 NEWMONT EXPLORATION
 91 JUN 11 92 31
 Limited
 EUREKA COUNTY, NEVADA
 M.N. REGALERT RECORDS
 FILE NO. 136994
 FEES 6 25

CERTIFICATE OF LOCATION - NEVADA

THE UNDERSIGNED, hereby certifies that NEWMONT EXPLORATION LIMITED, by its Agent, the undersigned, does hereby locate the HOT SPRING 136 Lode Mining Claim on this 3rd day of April, 1991, situated in the Unknown Mining District, Eureka County, Nevada.

Said Claim is located in the SW (Quarter) Section(s) 10 Township 29 North, Range 48 East, Mt. Diablo Mer., and is more particularly described as follows, to wit:

Beginning at the northeast corner post No. 1,

Thence, 600 feet in a S 1° W direction to Post No. 2, marked - HOT SPRING 136-2
 Thence, 750 feet in a S 88° W direction to Post No. 3, marked - HOT SPRING 136-3
 Thence, 750 feet in a S 88° W direction to Post No. 4, marked - HOT SPRING 136-4
 Thence, 600 feet in a N 1° E direction to Post No. 5, marked - HOT SPRING 136-5
 Thence, 750 feet in a N 88° E direction to Post No. 6, marked - HOT SPRING 136-6
 Thence, 750 feet in a N 88° E direction to Post No. 1, marked - HOT SPRING 136-1

the point of beginning and all monuments being Wood Posts.

The number of linear feet claimed in length along the course of the vein from the point of discovery is 10 feet in a N 88° E direction and 1490 feet in a S 88° W direction, together with 300 feet on each side of the center of the vein or lode for the entire length of the claim.

The general course of the vein or lode is N 88° E and S 88° W.

To tie this Claim to the Public Survey, begin at the Northwest corner, Section 10, Township 29 N., Range 48 E., Mt. Diablo Mer., and bear N 88° E, 1500 feet and S 1° W, 3600 feet to the northeast corner of this Claim.

The work of location consisted of making the maps as provided in NRS 517.040. Dated April 15 A.D., 1991, and filed in duplicate.

NEWMONT EXPLORATION LIMITED
 P.O. Box 669
 Carlin, Nevada 89822

By: Richard D. Inborg
 Its Agent
 -Locator-

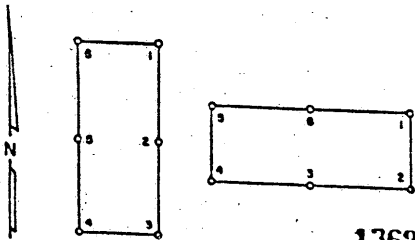
STATE OF WYOMING)
 COUNTY OF FREMONT) SS

Sworn to and acknowledged before me this 15th day of April, 1991, by Richard D. Inborg, as Agent for Newmont Exploration Limited.

Connie A. Tichman Notary Public
 County of Fremont State of Wyoming
 My Commission Expires Nov. 30, 1992

My Commission Expires:

November 30, 1992



136995

BOOK 223 PAGE 253
 OFFICIAL RECORDS
 RECORDED AT THE OFFICE OF
Newmont Exploration
 91 JUN 11 P2:31
Limited

EUREKA COUNTY, NEVADA
 M.N. RE-SALEABLE RECORDS
 FILE NO. FEES 6-25
 136995

CERTIFICATE OF LOCATION - NEVADA

THE UNDERSIGNED, hereby certifies that NEWMONT EXPLORATION LIMITED, by its Agent, the undersigned, does hereby locate the HOT SPRING 137 Lode Mining Claim on this 3rd day of April, 1991, situated in the Unknown Mining District, Eureka County, Nevada.

Said Claim is located in the SE(SW) (Quarter) Section(s) 10(10) Township 29 North, Range 48 East, Mt. Diablo Mer. and is more particularly described as follows, to wit:

Beginning at the northeast corner post No. 1,

Thence, <u>600</u> feet in a <u>S 1° W</u> direction to Post No. 2, marked - <u>HOT SPRING 137-2</u>
Thence, <u>750</u> feet in a <u>S 88° W</u> direction to Post No. 3, marked - <u>HOT SPRING 137-3</u>
Thence, <u>750</u> feet in a <u>S 88° W</u> direction to Post No. 4, marked - <u>HOT SPRING 137-4</u>
Thence, <u>600</u> feet in a <u>N 1° E</u> direction to Post No. 5, marked - <u>HOT SPRING 137-5</u>
Thence, <u>750</u> feet in a <u>N 88° E</u> direction to Post No. 6, marked - <u>HOT SPRING 137-6</u>
Thence, <u>750</u> feet in a <u>N 88° E</u> direction to Post No. 1, marked - <u>HOT SPRING 137-1</u>

the point of beginning and all monuments being Wood Posts

The number of linear feet claimed in length along the course of the vein from the point of discovery is 1490 feet in a N 88° E direction and 10 feet in a S 88° W direction, together with 300 feet on each side of the center of the vein or lode for the entire length of the claim.

The general course of the vein or lode is N 88° E and S 88° W

To tie this Claim to the Public Survey, begin at the Northwest corner, Section 10, Township 29 N., Range 48 E., Mt. Diablo Mer., and bear N 88° E, 3000 feet and S 1° W, 3600 feet to the northeast corner of this Claim.

The work of location consisted of making the maps as provided in MRS 517.040. Dated April 15 A.D., 1991, and filed in duplicate.

NEWMONT EXPLORATION LIMITED
 P.O. Box 669
 Carlin, Nevada 89822

By: Richard D. Inberg
 Its Agent
 -Locator-

STATE OF WYOMING)
 COUNTY OF FREMONT) SS

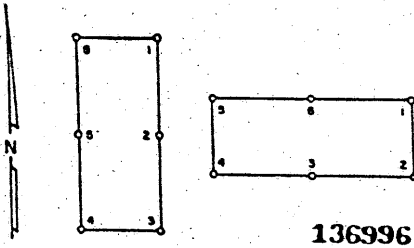
Sworn to and acknowledged before me this 15th day of April, 1991, by Richard D. Inberg as Agent for Newmont Exploration Limited.

Connie A. Tighman Notary Public
 County of Fremont State of Wyoming

Connie A. Tighman
 Notary Public

My Commission Expires: November 30, 1992

November 30, 1992



BOOK 223 PAGE 254
 OFFICIAL RECORDS
 RECORDED AT THE CLERK'S OFFICE OF
Newmont Exploration
 91 JUN 11 P2:31
Limited
 EUREKA COUNTY, NEVADA
 M.N. REBALEATI, RECORDER
 FILE NO. FEE \$ 25
 136996

CERTIFICATE OF LOCATION - NEVADA

THE UNDERSIGNED, hereby certifies that NEWMONT EXPLORATION LIMITED, by its Agent, the undersigned, does hereby locate the HOT SPRING 138 Lode Mining Claim on this 3rd day of April, 1991, situated in the Unknown Mining District, Eureka County, Nevada.

Said Claim is located in the SW (Quarter) Section(s) 10, Township 29 North, Range 48 East, Mt. Diablo Mer., and is more particularly described as follows, to wit:

Beginning at the northeast corner post No. 1,

Thence, <u>600</u> feet in a <u>S 1° W</u> direction to Post No. 2, marked - <u>HOT SPRING 138-2</u>
Thence, <u>750</u> feet in a <u>S 88° W</u> direction to Post No. 3, marked - <u>HOT SPRING 138-3</u>
Thence, <u>750</u> feet in a <u>S 88° W</u> direction to Post No. 4, marked - <u>HOT SPRING 138-4</u>
Thence, <u>600</u> feet in a <u>N 1° E</u> direction to Post No. 5, marked - <u>HOT SPRING 138-5</u>
Thence, <u>750</u> feet in a <u>N 88° E</u> direction to Post No. 6, marked - <u>HOT SPRING 138-6</u>
Thence, <u>750</u> feet in a <u>N 88° E</u> direction to Post No. 1, marked - <u>HOT SPRING 138-1</u>

the point of beginning and all monuments being Wood Posts.

The number of linear feet claimed in length along the course of the vein from the point of discovery is 10 feet in a N 88° E direction and 1490 feet in a S 88° W direction, together with 300 feet on each side of the center of the vein or lode for the entire length of the claim.

The general course of the vein or lode is N 88° E and S 88° W.

To tie this Claim to the Public Survey, begin at the Northwest corner, Section 10, Township 29 N., Range 48 E., Mt. Diablo Mer., and bear N 88° E, 1500 feet and S 1° W, 4200 feet to the northeast corner of this Claim.

The work of location consisted of making the maps as provided in NRS 517.040. Dated April 15 A.D., 1991, and filed in duplicate.

NEWMONT EXPLORATION LIMITED
 P.O. Box 669
 Carlin, Nevada 89822

By: Richard D. Inberg
 Its Agent
 -Locator-

STATE OF WYOMING)
 COUNTY OF FREMONT) SS

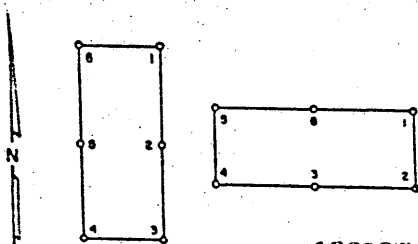
Sworn to and acknowledged before me this 15th day of April, 1991, by Richard D. Inberg as Agent for Newmont Exploration Limited.

Connie A. Tighman Notary Public
 Country of Wyoming State of Wyoming
 My Commission Expires Nov. 30, 1992

Connie A. Tighman
 Notary Public

My Commission Expires:

November 30, 1992



136997

BOOK 223 PAGE 255
 OFFICIAL RECORDS
 RECORDED AT THE OFFICE OF
 Newmont Exploration
 91 JUN 11 P231
 Limited
 EUREKA COUNTY, NEVADA
 M.N. REBALANCE RECORDS
 FILE NO. FEES 6-25
 136997

CERTIFICATE OF LOCATION - NEVADA

THE UNDERSIGNED, hereby certifies that NEWMONT EXPLORATION LIMITED, by its Agent, the undersigned, does hereby locate the HOT SPRING 139 Lode Mining Claim on this 3rd day of April, 1991, situated in the Unknown Mining District, Eureka County, Nevada.

Said Claim is located in the SE(SW) (Quarter) Section(s) 10(10) Township 29 North, Range 48 East, Mt. Diablo Mer., and is more particularly described as follows, to wit:

Beginning at the northeast corner post No. 1,

Thence, 600 feet in a S 1° W direction to Post No. 2, marked - HOT SPRING 139-2
 Thence, 750 feet in a S 88° W direction to Post No. 3, marked - HOT SPRING 139-3
 Thence, 750 feet in a S 88° W direction to Post No. 4, marked - HOT SPRING 139-4
 Thence, 600 feet in a N 1° E direction to Post No. 5, marked - HOT SPRING 139-5
 Thence, 750 feet in a N 88° E direction to Post No. 6, marked - HOT SPRING 139-6
 Thence, 750 feet in a N 88° E direction to Post No. 1, marked - HOT SPRING 139-1

the point of beginning and all monuments being Wood Posts.

The number of linear feet claimed in length along the course of the vein from the point of discovery is 1490 feet in a N 88° E direction and 10 feet in a S 88° W direction, together with 300 feet on each side of the center of the vein or lode for the entire length of the claim.

The general course of the vein or lode is N 88° E and S 88° W.

To tie this Claim to the Public Survey, begin at the Northwest corner, Section 10, Township 29 N., Range 48 E., Mt. Diablo Mer., and bear N 88° E, 3000 feet and S 1° W, 4200 feet to the northeast corner of this Claim.

The work of location consisted of making the maps as provided in NRS 517.040. Dated April 15 A.D., 1991, and filed in duplicate.

NEWMONT EXPLORATION LIMITED
 P.O. Box 669
 Carlin, Nevada 89822

By: Richard D. Inberg
 Its Agent
 -Locator-

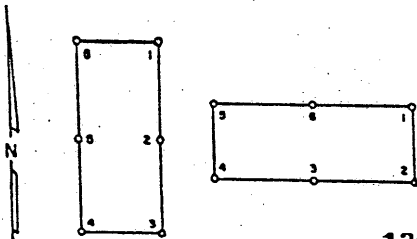
STATE OF WYOMING)
 COUNTY OF FREMONT) SS

Sworn to and acknowledged before me this 15th day of April, 1991, by Richard D. Inberg as Agent for Newmont Exploration Limited.

Connie A. Titchman Notary Public
 County of Fremont State of Wyoming

My Commission Expires Nov. 30, 1992

My Commission Expires: November 30, 1992



136998

BOOK 223 PAGE 256
OFFICIAL RECORDS
RECORDED AT THE REQUEST OF

Newmont Exploration
91 JAN 11 P252
Limited

EUREKA COUNTY, NEVADA
M.N. REVALUATION RECORDER
FILE NO. 136998
FEES \$ 25

CERTIFICATE OF LOCATION - NEVADA

THE UNDERSIGNED, hereby certifies that NEWMONT EXPLORATION LIMITED, by its Agent, the undersigned, does hereby locate the HOT SPRING 140 Lode Mining Claim on this 3rd day of April, 1991, situated in the Unknown Mining District, Eureka County, Nevada.

Said Claim is located in the SW(NW) (Quarter) Section(s) 10(15) Township 29 North, Range 48 East, Mt. Diablo Mer., and is more particularly described as follows, to wit:

Beginning at the northeast corner post No. 1,

Thence, 520 feet in a S 1° W direction to Post No. 2, marked - HOT SPRING 140 -2
Thence, 750 feet in a S 88° W direction to Post No. 3, marked - HOT SPRING 140 -3
Thence, 750 feet in a S 88° W direction to Post No. 4, marked - HOT SPRING 140 -4
Thence, 520 feet in a N 1° E direction to Post No. 5, marked - HOT SPRING 140 -5
Thence, 750 feet in a N 88° E direction to Post No. 6, marked - HOT SPRING 140 -6
Thence, 750 feet in a N 88° E direction to Post No. 1, marked - HOT SPRING 140 -1

the point of beginning and all monuments being Wood Posts

The number of linear feet claimed in length along the course of the vein from the point of discovery is 10 feet in a N 88° E direction and 1490 feet in a S 88° W direction, together with 260 feet on each side of the center of the vein or lode for the entire length of the claim.

The general course of the vein or lode is N 88° E and S 88° W

To tie this Claim to the Public Survey, begin at the Northwest corner, Section 10, Township 29 N., Range 48 E., Mt. Diablo Mer., and bear N 88° E, 1500 feet and S 1° W, 4800 feet to the northeast corner of this Claim.

The work of location consisted of making the maps as provided in NRS 517.040.
Dated April 15 A.D., 1991, and filed in duplicate.

NEWMONT EXPLORATION LIMITED
P.O. Box 669
Carlin, Nevada 89822

By: Richard D. Inberg
Its Agent
-Locator-

STATE OF WYOMING)
COUNTY OF FREMONT) SS

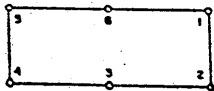
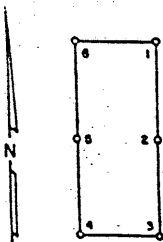
Sworn to and acknowledged before me this 15th day of April, 1991,
by Richard D. Inberg as Agent for Newmont Exploration Limited.

Connie A. Tichman Notary Public
County of Fremont State of Wyoming

My Commission Expires: Nov. 30, 1992

My Commission Expires:

November 30, 1992



136999

BOOK 223 PAGE 257
 RECORDED - 11/11/91 OF
 Newmont Exploration
 91 JUN 11 P232
 Limited
 EUREKA COUNTY, NEVADA
 M.N. REBALANCE RECORD
 FILE NO. 136999 FEES 6.25

CERTIFICATE OF LOCATION - NEVADA

THE UNDERSIGNED, hereby certifies that NEWMONT EXPLORATION LIMITED, by its Agent, the undersigned, does hereby locate the HOT SPRING 141 Lode Mining Claim on this 3rd day of April, 1991, situated in the Unknown Mining District, Eureka County, Nevada.

Said Claim is located in the SE(SW)(NE)(NW) (Quarter) Section(s) 10(10)(15)(15), Township 29 North, Range 48 East, Mt. Diablo Mer. and is more particularly described as follows, to wit:

Beginning at the northeast corner post No. 1,

Thence, 520 feet in a S 1° W direction to Post No. 2, marked - HOT SPRING 141 -2
 Thence, 750 feet in a S 88° W direction to Post No. 3, marked - HOT SPRING 141 -3
 Thence, 750 feet in a S 88° W direction to Post No. 4, marked - HOT SPRING 141 -4
 Thence, 520 feet in a N 1° E direction to Post No. 5, marked - HOT SPRING 141 -5
 Thence, 750 feet in a N 88° E direction to Post No. 6, marked - HOT SPRING 141 -6
 Thence, 750 feet in a N 88° E direction to Post No. 1, marked - HOT SPRING 141 -1

the point of beginning and all monuments being Wood Posts.

The number of linear feet claimed in length along the course of the vein from the point of discovery is 1490 feet in a N 88° E direction and 10 feet in a S 88° W direction, together with 260 feet on each side of the center of the vein or lode for the entire length of the claim.

The general course of the vein or lode is N 88° E and S 88° W.

To tie this Claim to the Public Survey, begin at the Northwest corner, Section 10, Township 29 N., Range 48 E., Mt. Diablo Mer., and bear N 88° E, 3000 feet and S 1° W, 4800 feet to the northeast corner of this Claim.

The work of location consisted of making the maps as provided in NRS 517.040. Dated April 15 A.D., 1991, and filed in duplicate.

NEWMONT EXPLORATION LIMITED
 P.O. Box 669
 Carlin, Nevada 89822

By: Richard D. Inberg
 Its Agent
 -Locator-

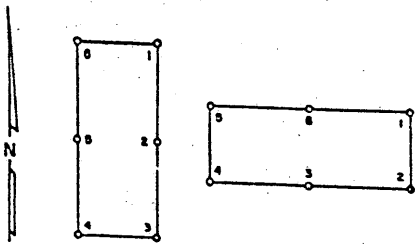
STATE OF WYOMING)
 COUNTY OF FREMONT) SS

Sworn to and acknowledged before me this 15th day of April, 1991, by Richard D. Inberg as Agent for Newmont Exploration Limited.

Connie A. Titchman Notary Public
 County of Fremont State of Wyoming
 My Commission Expires Nov. 30, 1992

Connie A. Titchman
 Notary Public

November 30, 1992



137000

BOOK 223 PAGE 258
 OFFICIAL RECORD
 RECORDED AT THE REQUEST OF
Newmont Exploration
 91 JAN 11, P232
Limited
 EUREKA COUNTY, NEVADA
 M.N. REBALEATI, RECORDER
 FILE NO. FEES 6 25
 137000

CERTIFICATE OF LOCATION - NEVADA

THE UNDERSIGNED, hereby certifies that NEWMONT EXPLORATION LIMITED, by its Agent, the undersigned, does hereby locate the HOT SPRING 142 Lode Mining Claim on this 3rd day of April, 1991, situated in the Unknown Mining District, Eureka County, Nevada.

Said Claim is located in the NE (Quarter) Section(s) 10, Township 29 North, Range 48 East, Mt. Diablo Mer., and is more particularly described as follows, to wit:

Beginning at the northeast corner post No. 1,

Thence, 600 feet in a S 1° W direction to Post No. 2, marked - HOT SPRING 142 -2
 Thence, 750 feet in a S 88° W direction to Post No. 3, marked - HOT SPRING 142 -3
 Thence, 750 feet in a S 88° W direction to Post No. 4, marked - HOT SPRING 142 -4
 Thence, 600 feet in a N 1° E direction to Post No. 5, marked - HOT SPRING 142 -5
 Thence, 750 feet in a N 88° E direction to Post No. 6, marked - HOT SPRING 142 -6
 Thence, 750 feet in a N 88° E direction to Post No. 1, marked - HOT SPRING 142 -1

the point of beginning and all monuments being Wood Posts.

The number of linear feet claimed in length along the course of the vein from the point of discovery is 10 feet in a N 88° E direction and 1490 feet in a S 88° W direction, together with 300 feet on each side of the center of the vein or lode for the entire length of the claim.

The general course of the vein or lode is N 88° E and S 88° W.

To tie this Claim to the Public Survey, begin at the Northwest corner, Section 10, Township 29 N., Range 48 E., Mt. Diablo Mer., and bear N 88° E, 4500 feet and S 1° W, 0 feet to the northeast corner of this Claim.

The work of location consisted of making the maps as provided in NRS 517.040. Dated April 15 A.D., 1991, and filed in duplicate.

NEWMONT EXPLORATION LIMITED
 P.O. Box 669
 Carlin, Nevada 89822

By: Richard D. Inberg
 Its Agent
 -Locator-

STATE OF WYOMING
 COUNTY OF FREMONT) SS

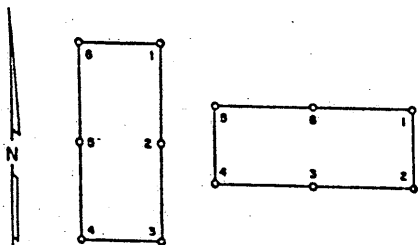
Sworn to and acknowledged before me this 15th day of April, 1991, by Richard D. Inberg as Agent for Newmont Exploration Limited.

Connie A. Tighman Notary Public
 County of Fremont State of Wyoming
 My Commission Expires Nov. 30, 1992

Connie A. Tighman
 Notary Public

My Commission Expires:

November 30, 1992



137001

BOOK 223 PAGE 259
 OFFICIAL RECORDS
 RECORDED AT THE REQUEST OF
Newmont Exploration Limited
 91 JUN 11 P232
 EUREKA COUNTY, NEVADA
 M.N. REDEVELOPMENT RECORD
 FILE NO. 137001-6-25

CERTIFICATE OF LOCATION - NEVADA

THE UNDERSIGNED, hereby certifies that NEWMONT EXPLORATION LIMITED, by its Agent, the undersigned, does hereby locate the HOT SPRING 143 Lode Mining Claim on this 3rd day of April, 1991, situated in the Unknown Mining District, Eureka County, Nevada.

Said Claim is located in the NE(NW) (Quarter) Section(s) 10(11) Township 29 North, Range 48 East, Mt. Diablo Mer., and is more particularly described as follows, to wit:

Beginning at the northeast corner post No. 1,

Thence, 600 feet in a S 1° W direction to Post No. 2, marked - HOT SPRING 143-2
 Thence, 500 feet in a S 88° W direction to Post No. 3, marked - HOT SPRING 143-3
 Thence, 500 feet in a S 88° W direction to Post No. 4, marked - HOT SPRING 143-4
 Thence, 600 feet in a N 1° E direction to Post No. 5, marked - HOT SPRING 143-5
 Thence, 500 feet in a N 88° E direction to Post No. 6, marked - HOT SPRING 143-6
 Thence, 500 feet in a N 88° E direction to Post No. 1, marked - HOT SPRING 143-1

the point of beginning and all monuments being Wood Posts.

The number of linear feet claimed in length along the course of the vein from the point of discovery is 990 feet in a N 88° E direction and 10 feet in a S 88° W direction, together with 300 feet on each side of the center of the vein or lode for the entire length of the claim.

The general course of the vein or lode is N 88° E and S 88° W.

To tie this Claim to the Public Survey, begin at the Northwest corner, Section 10, Township 29 N., Range 48 E., Mt. Diablo Mer., and bear N 88° E, 5500 feet and S 1° W, 0 feet to the northeast corner of this Claim.

The work of location consisted of making the maps as provided in NRS 517.040. Dated April 15 A.D., 1991, and filed in duplicate.

NEWMONT EXPLORATION LIMITED
 P.O. Box 669
 Carlin, Nevada 89822

By: Richard D. Inberg
 Its Agent
 -Locator-

STATE OF WYOMING
 COUNTY OF FREMONT) SS

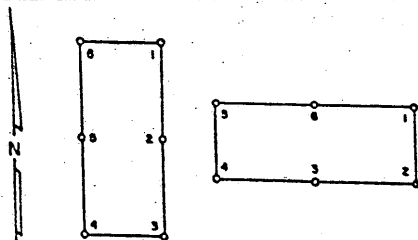
Sworn to and acknowledged before me this 15th day of April, 1991, by Richard D. Inberg as Agent for Newmont Exploration Limited.

Connie A. Trighman Notary Public
 County of Fremont State of Wyoming
 My Commission Expires Nov. 30, 1992

My Commission Expires:

November 30, 1992

Connie A. Trighman
 Notary Public



137002

BOOK 223 PAGE 260

RECORDED AT THE REQUEST OF

Newmont Exploration

91 JUN 11 P232

limited

EUREKA COUNTY, NEVADA
M.M. REBALEATI, RECORDER

FILE NO. 137002 FEES 25

CERTIFICATE OF LOCATION - NEVADA

THE UNDERSIGNED, hereby certifies that NEWMONT EXPLORATION LIMITED, by its Agent, the undersigned, does hereby locate the HOT SPRING 144 Lode Mining Claim on this 3rd day of April, 1991, situated in the Unknown Mining District, Eureka County, Nevada.

Said Claim is located in the NE (Quarter) Section(s) 10 Township 29 North, Range 48 East, Mt. Diablo Mer. and is more particularly described as follows, to wit:

Beginning at the northeast corner post No. 1,

Thence, 600 feet in a S 1° W direction to Post No. 2, marked - HOT SPRING 144-2
Thence, 750 feet in a S 88° W direction to Post No. 3, marked - HOT SPRING 144-3
Thence, 750 feet in a S 88° W direction to Post No. 4, marked - HOT SPRING 144-4
Thence, 600 feet in a N 1° E direction to Post No. 5, marked - HOT SPRING 144-5
Thence, 750 feet in a N 88° E direction to Post No. 6, marked - HOT SPRING 144-6
Thence, 750 feet in a N 88° E direction to Post No. 1, marked - HOT SPRING 144-1

the point of beginning and all monuments being Wood Posts.

The number of linear feet claimed in length along the course of the vein from the point of discovery is 10 feet in a N 88° E direction and 1490 feet in a S 88° W direction, together with 300 feet on each side of the center of the vein or lode for the entire length of the claim.

The general course of the vein or lode is N 88° E and S 88° W.

To tie this Claim to the Public Survey, begin at the Northwest corner, Section 10, Township 29 N., Range 48 E., Mt. Diablo Mer., and bear N 88° E, 4500 feet and S 1° W, 600 feet to the northeast corner of this Claim.

The work of location consisted of making the maps as provided in NRS 517.040. Dated April 15 A.D., 1991, and filed in duplicate.

NEWMONT EXPLORATION LIMITED
P.O. Box 669
Carlin, Nevada 89822

By: Richard D. Inberg
its Agent
-Locator-

STATE OF WYOMING)
COUNTY OF FREMONT) SS

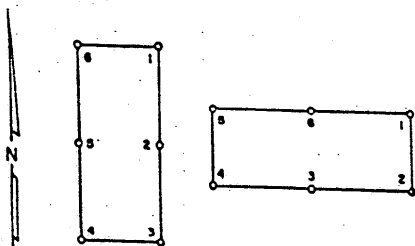
Sworn to and acknowledged before me this 15th day of April, 1991, by Richard D. Inberg, as Agent for Newmont Exploration Limited.

Connie A. Tishman Notary Public
County of Fremont State of Wyoming
My Commission Expires Nov. 30, 1992

Connie A. Tishman
Notary Public

My Commission Expires:

November 30, 1992



BOOK 223 PAGE 261
 OFFICIAL RECORDS
 RECORDED AT THE REQUEST OF
 Newmont Exploration
 91 JUN 11 P2:32
 Limited

EUREKA COUNTY, NEVADA
 M.N. REBALANCE RECORDER
 FILE NO. 137003
 FEES \$ 25

137003

137003

CERTIFICATE OF LOCATION - NEVADA

THE UNDERSIGNED, hereby certifies that NEWMONT EXPLORATION LIMITED, by its Agent, the undersigned, does hereby locate the HOT SPRING 145 Lode Mining Claim on this 3rd day of April, 1991, situated in the Unknown Mining District, Eureka County, Nevada.

Said Claim is located in the NE(NW) (Quarter) Section(s) 10(11) Township 29 North, Range 48 East, Mt. Diablo Mer., and is more particularly described as follows, to wit:

Beginning at the northeast corner post No. 1,

- Thence, 600 feet in a S 1° W direction to Post No. 2, marked - HOT SPRING 145 -2
- Thence, 500 feet in a S 88° W direction to Post No. 3, marked - HOT SPRING 145 -3
- Thence, 500 feet in a S 88° W direction to Post No. 4, marked - HOT SPRING 145 -4
- Thence, 600 feet in a N 1° E direction to Post No. 5, marked - HOT SPRING 145 -5
- Thence, 500 feet in a N 88° E direction to Post No. 6, marked - HOT SPRING 145 -6
- Thence, 500 feet in a N 88° E direction to Post No. 1, marked - HOT SPRING 145 -1

the point of beginning and all monuments being Wood Posts.

The number of linear feet claimed in length along the course of the vein from the point of discovery is 990 feet in a N 88° E direction and 10 feet in a S 88° W direction, together with 300 feet on each side of the center of the vein or lode for the entire length of the claim.

The general course of the vein or lode is N 88° E and S 88° W.

To tie this Claim to the Public Survey, begin at the Northwest corner, Section 10, Township 29 N., Range 48 E., Mt. Diablo Mer., and bear N 88° E, 5500 feet and S 1° W, 600 feet to the northeast corner of this Claim.

The work of location consisted of making the maps as provided in NRS 517.040. Dated April 15 A.D., 1991, and filed in duplicate.

NEWMONT EXPLORATION LIMITED
 P.O. Box 669
 Carlin, Nevada 89822

By: Richard D. Inberg
 Its Agent
 -Locator-

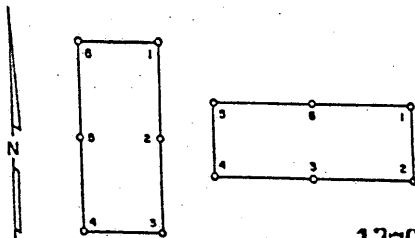
STATE OF WYOMING
 COUNTY OF FREMONT SS

Sworn to and acknowledged before me this 15th day of April, 1991, by Richard D. Inberg as Agent for Newmont Exploration Limited.

Connie A. Tighman Notary Public
 County of Fremont State of Wyoming
 My Commission Expires Nov. 30, 1992

Connie A. Tighman
 Notary Public

November 30, 1992



137004

BOOK 223 PAGE 262
 OFFICIAL RECORDS
 RECORDED AT THE REQUEST OF
Newmont Exploration
 91 JUN 11 P2 32
Limited
 EUREKA COUNTY, NEVADA
 M.N. REBALANCE RECORDED
 FILE NO. FEES 25
 137004

CERTIFICATE OF LOCATION - NEVADA

THE UNDERSIGNED, hereby certifies that NEWMONT EXPLORATION LIMITED, by its Agent, the undersigned, does hereby locate the HOT SPRING 146 Lode Mining Claim on this 3rd day of April, 1991, situated in the Unknown Mining District, Eureka County, Nevada.

Said Claim is located in the NE (Quarter) Section(s) 10, Township 29 North, Range 48 East, Mt. Diablo Mer., and is more particularly described as follows, to wit:

Beginning at the northeast corner post No. 1,

Thence, 600 feet in a S 1° W direction to Post No. 2, marked - HOT SPRING 146-2
 Thence, 750 feet in a S 88° W direction to Post No. 3, marked - HOT SPRING 146-3
 Thence, 750 feet in a S 88° W direction to Post No. 4, marked - HOT SPRING 146-4
 Thence, 600 feet in a N 1° E direction to Post No. 5, marked - HOT SPRING 146-5
 Thence, 750 feet in a N 88° E direction to Post No. 6, marked - HOT SPRING 146-6
 Thence, 750 feet in a N 88° E direction to Post No. 1, marked - HOT SPRING 146-1

the point of beginning and all monuments being Wood Posts.

The number of linear feet claimed in length along the course of the vein from the point of discovery is 10 feet in a N 88° E direction and 1490 feet in a S 88° W direction, together with 300 feet on each side of the center of the vein or lode for the entire length of the claim.

The general course of the vein or lode is N 88° E and S 88° W.

To tie this Claim to the Public Survey, begin at the Northwest corner, Section 10, Township 29 N., Range 48 E., Mt. Diablo Mer., and bear N 88° E, 4500 feet and S 1° W, 1200 feet to the northeast corner of this Claim.

The work of location consisted of making the maps as provided in NPS 517.040. Dated April 15 A.D., 1991, and filed in duplicate.

NEWMONT EXPLORATION LIMITED
 P.O. Box 669
 Carlin, Nevada 89822

By: Richard D. Laberg
 Its Agent
 -Locator-

STATE OF WYOMING)
 COUNTY OF FREMONT) SS

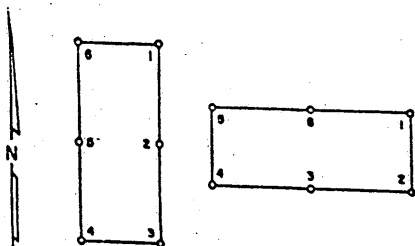
Sworn to and acknowledged before me this 15th day of April, 1991, by Richard D. Laberg, as Agent for Newmont Exploration Limited.

Connie A. Tichman Notary Public
 County of Fremont State of Wyoming
 My Commission Expires Nov. 30, 1992

Connie A. Tichman
 Notary Public

My Commission Expires:

November 30, 1992



BOOK 223 PAGE 263
 OFFICIAL RECORDS
 RECORDED AT THE OFFICE OF
 Newmont Exploration
 91 JUN 11 P2 32
 Limited
 EUREKA COUNTY, NEVADA
 M.N. REBALANCE RECORDED
 FILE NO. FEES 6-
 137005 137005

CERTIFICATE OF LOCATION - NEVADA

THE UNDERSIGNED, hereby certifies that NEWMONT EXPLORATION LIMITED, by its Agent, the undersigned, does hereby locate the HOT SPRING 147 Lode Mining Claim on this 3rd day of April, 1991, situated in the Unknown Mining District, Eureka County, Nevada.

Said Claim is located in the NE(NW) (Quarter) Section(s) 10(11) Township 29 North, Range 48 East, Mt. Diablo Mer. and is more particularly described as follows, to wit:

Beginning at the northeast corner post No. 1,

Thence, 600 feet in a S 1° W direction to Post No. 2, marked - HOT SPRING 147-2
 Thence, 500 feet in a S 88° W direction to Post No. 3, marked - HOT SPRING 147-3
 Thence, 500 feet in a S 88° W direction to Post No. 4, marked - HOT SPRING 147-4
 Thence, 600 feet in a N 1° E direction to Post No. 5, marked - HOT SPRING 147-5
 Thence, 500 feet in a N 88° E direction to Post No. 6, marked - HOT SPRING 147-6
 Thence, 500 feet in a N 88° E direction to Post No. 1, marked - HOT SPRING 147-1

the point of beginning and all monuments being Wood Posts.

The number of linear feet claimed in length along the course of the vein from the point of discovery is 990 feet in a N 88° E direction and 10 feet in a S 88° W direction, together with 300 feet on each side of the center of the vein or lode for the entire length of the claim.

The general course of the vein or lode is N 88° E and S 88° W.

To tie this Claim to the Public Survey, begin at the Northwest corner, Section 10, Township 29 N., Range 48 E., Mt. Diablo Mer., and bear N 88° E, 5500 feet and S 1° W, 1200 feet to the northeast corner of this Claim.

The work of location consisted of making the maps as provided in NRS 517.040. Dated April 15 A.D., 1991, and filed in duplicate.

NEWMONT EXPLORATION LIMITED
 P.O. Box 669
 Carlin, Nevada 89822

By: Richard D. Inberg
 Its Agent
 -Locator-

STATE OF WYOMING
 COUNTY OF FREMONT SS

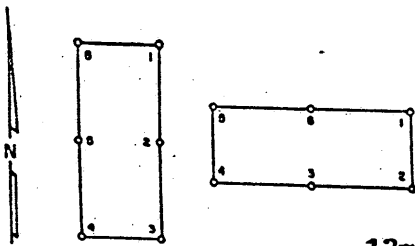
Sworn to and acknowledged before me this 15th day of April, 1991, by Richard D. Inberg as Agent for Newmont Exploration Limited.

Connie A. Tilghman Notary Public
 County of Fremont State of Wyoming
 My Commission Expires Nov. 30, 1992

Connie A. Tilghman
 Notary Public

My Commission Expires:

November 30, 1992



137006

BOOK 223 PAGE 264
 OFFICIAL RECORDS
 RECORDED AT THE REQUEST OF
Newmont Exploration Limited
 JUN 11 1991 P2:32
 EUREKA COUNTY, NEVADA
 M.N. REBALEATI, RECORDER
 FILE NO. 625
 137006

CERTIFICATE OF LOCATION - NEVADA

THE UNDERSIGNED, hereby certifies that NEWMONT EXPLORATION LIMITED, by its Agent, the undersigned, does hereby locate the HOT SPRING 148 Lode Mining Claim on this 3rd day of April, 1991, situated in the Unknown Mining District, Eureka County, Nevada.

Said Claim is located in the NE (Quarter) Section(s) 10 Township 29 North, Range 48 East, Mt. Diablo Mer., and is more particularly described as follows, to wit:

Beginning at the northeast corner post No. 1,
 Thence, 600 feet in a S 1° W direction to Post No. 2, marked - HOT SPRING 148-2
 Thence, 750 feet in a S 88° W direction to Post No. 3, marked - HOT SPRING 148-3
 Thence, 750 feet in a S 88° W direction to Post No. 4, marked - HOT SPRING 148-4
 Thence, 600 feet in a N 1° E direction to Post No. 5, marked - HOT SPRING 148-5
 Thence, 750 feet in a N 88° E direction to Post No. 6, marked - HOT SPRING 148-6
 Thence, 750 feet in a N 88° E direction to Post No. 1, marked - HOT SPRING 148-1

the point of beginning and all monuments being Wood Posts.

The number of linear feet claimed in length along the course of the vein from the point of discovery is 10 feet in a N 88° E direction and 1490 feet in a S 88° W direction, together with 300 feet on each side of the center of the vein or lode for the entire length of the claim.

The general course of the vein or lode is N 88° E and S 88° W.

To tie this Claim to the Public Survey, begin at the Northwest corner, Section 10, Township 29 N., Range 48 E., Mt. Diablo Mer., and bear N 88° E, 4500 feet and S 1° W, 1800 feet to the northeast corner of this Claim.

The work of location consisted of making the maps as provided in NRS 517.040. Dated April 15 A.D., 1991, and filed in duplicate.

NEWMONT EXPLORATION LIMITED
 P.O. Box 669
 Carlin, Nevada 89822
 By: Richard D. Inberg
 Its Agent
 -Locator-

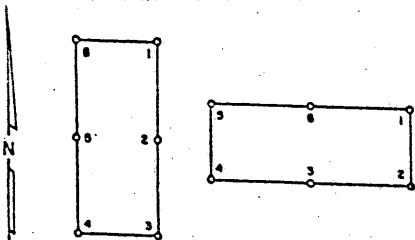
STATE OF WYOMING)
 COUNTY OF FREMONT) SS

Sworn to and acknowledged before me this 15th day of April, 1991, by Richard D. Inberg as Agent for Newmont Exploration Limited.

Connie A. Tishman Notary Public
 County of Fremont State of Wyoming
 My Commission Expires Nov. 30, 1992

Connie A. Tishman
 Notary Public

My Commission Expires:
November 30, 1992



137007

BOOK 223 PAGE 265
 OFFICIAL RECORDS
 RECORDED AT THE OFFICE OF
 NEUMONT Exploration
 91 JUN 11 P232
 Limited
 EUREKA COUNTY, NEVADA
 M.N. REBALANCE RECORDER
 FILE NO. FEES 6.25

CERTIFICATE OF LOCATION - NEVADA

THE UNDERSIGNED, hereby certifies that NEWMONT EXPLORATION LIMITED, by its Agent, the undersigned, does hereby locate the HOT SPRING 149 Lode Mining Claim on this 3rd day of April, 1991, situated in the Unknown Mining District, Eureka County, Nevada.

Said Claim is located in the NE(NW) (Quarter) Section(s) 10(11) Township 29 North, Range 48 East, Mt. Diablo Mer., and is more particularly described as follows, to wit:

Beginning at the northeast corner post No. 1,

- Thence, 600 feet in a S 1° W direction to Post No. 2, marked - HOT SPRING 149-2
- Thence, 500 feet in a S 88° W direction to Post No. 3, marked - HOT SPRING 149-3
- Thence, 500 feet in a S 88° W direction to Post No. 4, marked - HOT SPRING 149-4
- Thence, 600 feet in a N 1° E direction to Post No. 5, marked - HOT SPRING 149-5
- Thence, 500 feet in a N 88° E direction to Post No. 6, marked - HOT SPRING 149-6
- Thence, 500 feet in a N 88° E direction to Post No. 1, marked - HOT SPRING 149-1

the point of beginning and all monuments being Wood Posts

The number of linear feet claimed in length along the course of the vein from the point of discovery is 990 feet in a N 88° E direction and 10 feet in a S 88° W direction, together with 300 feet on each side of the center of the vein or lode for the entire length of the claim.

The general course of the vein or lode is N 88° E and S 88° W

To tie this Claim to the Public Survey, begin at the Northwest corner, Section 10, Township 29 N., Range 48 E., Mt. Diablo Mer., and bear N 88° E, 5500 feet and S 1° W, 1800 feet to the northeast corner of this Claim.

The work of location consisted of making the maps as provided in NRS 517.040. Dated April 15 A.D., 1991, and filed in duplicate.

NEWMONT EXPLORATION LIMITED
 P.O. Box 669
 Carlin, Nevada 89822

By: Richard D. Inberg
 Its Agent
 -Locator-

STATE OF WYOMING
 COUNTY OF FREMONT) SS

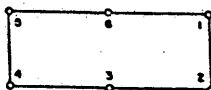
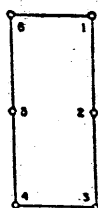
Sworn to and acknowledged before me this 15th day of April, 1991, by Richard D. Inberg Agent for Newmont Exploration Limited.

County of Fremont State of Wyoming
 My Commission Expires Nov. 30, 1992

Conrad A. Tishman
 Notary Public

My Commission Expires:
November 30, 1992

N



137008

BOOK 223 PAGE 266

RECORDED AT THE OFFICE OF

Newmont Exploration

91 JUN 11 P2:32

Limited

EUREKA COUNTY, NEVADA

M.N. REBALEATI, RECORDER

FILE NO. 137008

137008

CERTIFICATE OF LOCATION - NEVADA

THE UNDERSIGNED, hereby certifies that NEWMONT EXPLORATION LIMITED, by its Agent, the undersigned, does hereby locate the HOT SPRING 150 Lode Mining Claim on this 3rd day of April, 1991, situated in the Unknown Mining District, Eureka County, Nevada.

Said Claim is located in the NE(SE) (Quarter) Section(s) 10(10), Township 29 North, Range 48 East, Mt. Diablo Mer., and is more particularly described as follows, to wit:

Beginning at the northeast corner post No. 1,

Thence, 600 feet in a S 1° W direction to Post No. 2, marked - HOT SPRING 150 -2
 Thence, 750 feet in a S 88° W direction to Post No. 3, marked - HOT SPRING 150 -3
 Thence, 750 feet in a S 88° W direction to Post No. 4, marked - HOT SPRING 150 -4
 Thence, 600 feet in a N 1° E direction to Post No. 5, marked - HOT SPRING 150 -5
 Thence, 750 feet in a N 88° E direction to Post No. 6, marked - HOT SPRING 150 -6
 Thence, 750 feet in a N 88° E direction to Post No. 1, marked - HOT SPRING 150 -1

the point of beginning and all monuments being Wood Posts.

The number of linear feet claimed in length along the course of the vein from the point of discovery is 10 feet in a N 88° E direction and 1490 feet in a S 88° W direction, together with 300 feet on each side of the center of the vein or lode for the entire length of the claim.

The general course of the vein or lode is N 88° E and S 88° W.

To tie this Claim to the Public Survey, begin at the Northwest corner, Section 10, Township 29 N., Range 48 E., Mt. Diablo Mer., and bear N 88° E, 4500 feet and S 1° W, 2400 feet to the northeast corner of this Claim.

The work of location consisted of making the maps as provided in NRS 517.040. Dated April 15 A.D., 1991, and filed in duplicate.

NEWMONT EXPLORATION LIMITED

P.O. Box 669

Carlin, Nevada 89822

By: Richard D. Inberg
 Its Agent
 -Locator-

STATE OF WYOMING
 COUNTY OF FREMONT) SS

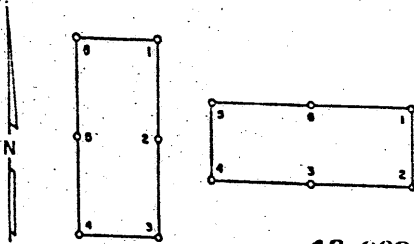
Sworn to and acknowledged before me this 15th day of April, 1991, by Richard D. Inberg as Agent for Newmont Exploration Limited.

Connie A. Tighman Notary Public
 County of Fremont State of Wyoming
 My Commission Expires Nov. 30, 1992

Connie A. Tighman
 Notary Public

My Commission Expires:

November 30, 1992



137009

BOOK 223 PAGE 267
OFFICIAL RECORDS
RECORDED AT THE REQUEST OF
Newmont Exploration
91 JUN 11 P2:32
Limited
EUREKA COUNTY, NEVADA
M.N. REBALFAT, RECORDER
FILE NO. 137009 6 25

CERTIFICATE OF LOCATION - NEVADA

THE UNDERSIGNED, hereby certifies that NEWMONT EXPLORATION LIMITED, by its Agent, the undersigned, does hereby locate the HOT SPRING 151 Lode Mining Claim on this 3rd day of April, 1991, situated in the Unknown Mining District, Eureka County, Nevada.

Said Claim is located in the NE(SE)(NW)(SW) (Quarter) Section(s) 10(10)(11)(11), Township 29 North, Range 48 East, Mt. Diablo Mer. and is more particularly described as follows, to wit:

Beginning at the northeast corner post No. 1,

Thence, <u>600</u> feet in a <u>S 1° W</u> direction to Post No. 2, marked - <u>HOT SPRING 151-2</u>
Thence, <u>500</u> feet in a <u>S 88° W</u> direction to Post No. 3, marked - <u>HOT SPRING 151-3</u>
Thence, <u>500</u> feet in a <u>S 88° W</u> direction to Post No. 4, marked - <u>HOT SPRING 151-4</u>
Thence, <u>600</u> feet in a <u>N 1° E</u> direction to Post No. 5, marked - <u>HOT SPRING 151-5</u>
Thence, <u>500</u> feet in a <u>N 88° E</u> direction to Post No. 6, marked - <u>HOT SPRING 151-6</u>
Thence, <u>500</u> feet in a <u>N 88° E</u> direction to Post No. 1, marked - <u>HOT SPRING 151-1</u>

the point of beginning and all monuments being Wood Posts

The number of linear feet claimed in length along the course of the vein from the point of discovery is 990 feet in a N 88° E direction and 10 feet in a S 88° W direction, together with 300 feet on each side of the center of the vein or lode for the entire length of the claim.

The general course of the vein or lode is N 88° E and S 88° W

To tie this Claim to the Public Survey, begin at the Northwest corner, Section 10, Township 29 N., Range 48 E., Mt. Diablo Mer., and bear N 88° E, 5500 feet and S 1° W, 2400 feet to the northeast corner of this Claim.

The work of location consisted of making the maps as provided in NRS 517.040. Dated April 15 A.D., 1991, and filed in duplicate.

NEWMONT EXPLORATION LIMITED
P.O. Box 669
Carlin, Nevada 89822

By: Richard D. Inberg
Its Agent
-Locator-

STATE OF WYOMING)
COUNTY OF FREMONT) SS

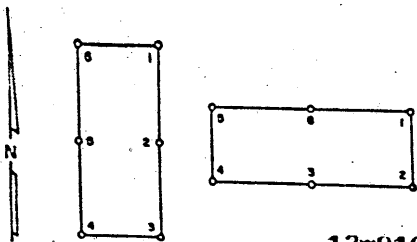
Sworn to and acknowledged before me this 15th day of April, 1991, by Richard D. Inberg as Agent for Newmont Exploration Limited.

Connie A. Tichman Notary Public
Country of Fremont State of Wyoming
My Commission Expires Nov. 30, 1992

Connie A. Tichman
Notary Public

My Commission Expires

November 30, 1992



137010

BOOK 223 PAGE 268
 OFFICIAL RECORDS
 RECORDED AT THE OFFICE OF
Newmont Exploration
 91 JUN 11 P2:32
Limited
 EUREKA COUNTY, NEVADA
 M.N. REBATE FILE NO. 137010
 FILE NO. 625

CERTIFICATE OF LOCATION - NEVADA

THE UNDERSIGNED, hereby certifies that NEWMONT EXPLORATION LIMITED, by its Agent, the undersigned, does hereby locate the HOT SPRING 152 Lode Mining Claim on this 3rd day of April, 1991, situated in the Unknown Mining District, Eureka County, Nevada.

Said Claim is located in the SE (Quarter) Section(s) 10 Township 29 North, Range 48 East, Mt. Diablo Mer., and is more particularly described as follows, to wit:

Beginning at the northeast corner post No. 1,

Thence, 600 feet in a S 1° W direction to Post No. 2, marked - HOT SPRING 152-2
 Thence, 750 feet in a S 88° W direction to Post No. 3, marked - HOT SPRING 152-3
 Thence, 750 feet in a S 88° W direction to Post No. 4, marked - HOT SPRING 152-4
 Thence, 600 feet in a N 1° E direction to Post No. 5, marked - HOT SPRING 152-5
 Thence, 750 feet in a N 88° E direction to Post No. 6, marked - HOT SPRING 152-6
 Thence, 750 feet in a N 88° E direction to Post No. 1, marked - HOT SPRING 152-1

the point of beginning and all monuments being Wood Posts.

The number of linear feet claimed in length along the course of the vein from the point of discovery is 10 feet in a N 88° E direction and 1490 feet in a S 88° W direction, together with 300 feet on each side of the center of the vein or lode for the entire length of the claim.

The general course of the vein or lode is N 88° E and S 88° W.

To tie this Claim to the Public Survey, begin at the Northwest corner, Section 10, Township 29 N., Range 48 E., Mt. Diablo Mer., and bear N 88° E, 4500 feet and S 1° W, 3000 feet to the northeast corner of this Claim.

The work of location consisted of making the maps as provided in NRS 517.040. Dated April 15 A.D., 1991, and filed in duplicate.

NEWMONT EXPLORATION LIMITED
 P.O. Box 669
 Carlin, Nevada 89822

By: Richard D. Inberg
 Its Agent
 -Locator-

STATE OF WYOMING)
 COUNTY OF FREMONT) SS

Sworn to and acknowledged before me this 15th day of April, 1991, by Richard D. Inberg, as Agent for Newmont Exploration Limited.

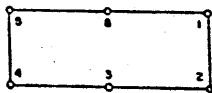
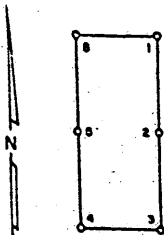
Connie A. Tighman Notary Public
 County of Fremont State of Wyoming

My Commission Expires Nov. 30, 1992

Connie A. Tighman
 Notary Public

My Commission Expires:

November 30, 1992



137011

BOOK 223 PAGE 269
OFFICIAL RECORDS
RECORDED IN THE RECORDS OF
Newmont Exploration
91 JUN 11 P2 32
Limited
EUREKA COUNTY, NEVADA
M.N. REBALEATH RECORDER
FILE NO. FEES 6 25

137011

CERTIFICATE OF LOCATION - NEVADA

THE UNDERSIGNED, hereby certifies that NEWMONT EXPLORATION LIMITED, by its Agent, the undersigned, does hereby locate the HOT SPRING 153 Lode Mining Claim on this 3rd day of April, 1991, situated in the Unknown Mining District, Eureka County, Nevada.

Said Claim is located in the SE(SW) (Quarter) Section(s) 10(11), Township 29 North, Range 48 East, Mt. Diablo Mer. and is more particularly described as follows, to wit:

Beginning at the northeast corner post No. 1,

Thence, 600 feet in a S 1° W direction to Post No. 2, marked - HOT SPRING 153-2
Thence, 500 feet in a S 88° W direction to Post No. 3, marked - HOT SPRING 153-3
Thence, 500 feet in a S 88° W direction to Post No. 4, marked - HOT SPRING 153-4
Thence, 600 feet in a N 1° E direction to Post No. 5, marked - HOT SPRING 153-5
Thence, 500 feet in a N 88° E direction to Post No. 6, marked - HOT SPRING 153-6
Thence, 500 feet in a N 88° E direction to Post No. 1, marked - HOT SPRING 153-1

the point of beginning and all monuments being Wood Posts.

The number of linear feet claimed in length along the course of the vein from the point of discovery is 990 feet in a N 88° E direction and 10 feet in a S 88° W direction, together with 300 feet on each side of the center of the vein or lode for the entire length of the claim.

The general course of the vein or lode is N 88° E and S 88° W.

To tie this Claim to the Public Survey, begin at the Northwest corner, Section 10, Township 29 N., Range 48 E., Mt. Diablo Mer., and bear N 88° E, 5500 feet and S 1° W, 3000 feet to the northeast corner of this Claim.

The work of location consisted of making the maps as provided in NRS 517.040.
Dated April 15 A.D., 1991, and filed in duplicate.

NEWMONT EXPLORATION LIMITED
P.O. Box 669
Carlin, Nevada 89822

By: Richard D. Inberg
Its Agent
-Locator-

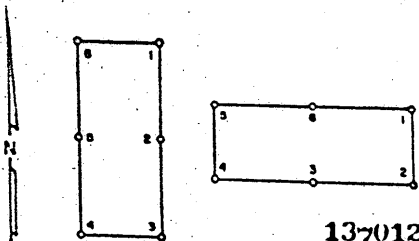
STATE OF WYOMING)
COUNTY OF FREMONT) SS

Sworn to and acknowledged before me this 15th day of April, 1991,
by Richard D. Inberg as Agent for Newmont Exploration Limited.

Connie A. Tilghman Notary Public
County of Fremont State of Wyoming
My Commission Expires Nov. 30, 1992

Connie A. Tilghman
Notary Public

My Commission Expires
November 30, 1992



137012

BOOK 223 PAGE 270

RECORDED & INDEXED

Newmont Exploration

91 JUL 11 02 32

Limited

EUREKA COUNTY, NEVADA

M.N. REBALANCE & CORDON

FILE NO. FEES 6 25

137012

CERTIFICATE OF LOCATION - NEVADA

THE UNDERSIGNED, hereby certifies that NEWMONT EXPLORATION LIMITED, by its Agent, the undersigned, does hereby locate the HOT SPRING 154 Lode Mining Claim on this 3rd day of April, 1991, situated in the Unknown Mining District, Eureka County, Nevada.

Said Claim is located in the SE (Quarter) Section(s) 10 Township 29 North, Range 48 East, Mt. Diablo Mer. and is more particularly described as follows, to wit:

Beginning at the northeast corner post No. 1,

Thence, 600 feet in a S 1° W direction to Post No. 2, marked - HOT SPRING 154 -2
 Thence, 750 feet in a S 88° W direction to Post No. 3, marked - HOT SPRING 154 -3
 Thence, 750 feet in a S 88° W direction to Post No. 4, marked - HOT SPRING 154 -4
 Thence, 600 feet in a N 1° E direction to Post No. 5, marked - HOT SPRING 154 -5
 Thence, 750 feet in a N 88° E direction to Post No. 6, marked - HOT SPRING 154 -6
 Thence, 750 feet in a N 88° E direction to Post No. 1, marked - HOT SPRING 154 -1

the point of beginning and all monuments being Wood Posts.

The number of linear feet claimed in length along the course of the vein from the point of discovery is 10 feet in a N 88° E direction and 1490 feet in a S 88° W direction, together with 300 feet on each side of the center of the vein or lode for the entire length of the claim.

The general course of the vein or lode is N 88° E and S 88° W.

To tie this Claim to the Public Survey, begin at the Northwest corner, Section 10, Township 29 N., Range 48 E., Mt. Diablo Mer., and bear N 88° E, 4500 feet and S 1° W, 3600 feet to the northeast corner of this Claim.

The work of location consisted of making the maps as provided in NRS 517.040. Dated April 15 A.D., 1991, and filed in duplicate.

NEWMONT EXPLORATION LIMITED

P.O. Box 669

Carlin, Nevada 89822

By: Richard D. Inberg
 Its Agent
 -Locator-

STATE OF WYOMING
 COUNTY OF FREMONT SS

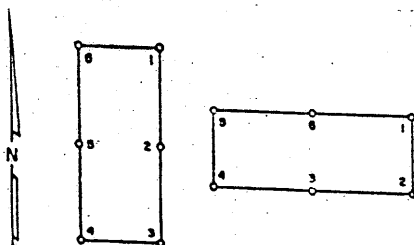
Sworn to and acknowledged before me this 15th day of April, 1991, by Richard D. Inberg as Agent for Newmont Exploration Limited.

Connie A. Tilghman Notary Public
 Country of Wyoming
 Fremont
 My Commission Expires Nov. 30, 1992

Connie A. Tilghman
 Notary Public

My Commission Expires:

November 30, 1992



BOOK 223 PAGE 271
RECORDED

*Newmont Exploration
Limited*
91 JUN 11 P2:32

EUREKA COUNTY, NEVADA
M.N. REBALEAN RECORDED
FILE NO. 6-25

137013

137013

CERTIFICATE OF LOCATION - NEVADA

THE UNDERSIGNED, hereby certifies that NEWMONT EXPLORATION LIMITED, by its Agent, the undersigned, does hereby locate the HOT SPRING 155 Lode Mining Claim on this 3rd day of April, 1991, situated in the Unknown Mining District, Eureka County, Nevada.

Said Claim is located in the SE(SW) (Quarter) Section(s) 10(11) Township 29 North, Range 48 East, Mt. Diablo Mer. and is more particularly described as follows, to wit:

Beginning at the northeast corner post No. 1,

Thence, 600 feet in a S 1° W direction to Post No. 2, marked - HOT SPRING 155-2
Thence, 500 feet in a S 88° W direction to Post No. 3, marked - HOT SPRING 155-3
Thence, 500 feet in a S 88° W direction to Post No. 4, marked - HOT SPRING 155-4
Thence, 600 feet in a N 1° E direction to Post No. 5, marked - HOT SPRING 155-5
Thence, 500 feet in a N 88° E direction to Post No. 6, marked - HOT SPRING 155-6
Thence, 500 feet in a N 88° E direction to Post No. 1, marked - HOT SPRING 155-1

the point of beginning and all monuments being Wood Posts

The number of linear feet claimed in length along the course of the vein from the point of discovery is 990 feet in a N 88° E direction and 10 feet in a S 88° W direction, together with 300 feet on each side of the center of the vein or lode for the entire length of the claim.

The general course of the vein or lode is N 88° E and S 88° W

To tie this Claim to the Public Survey, begin at the Northwest corner, Section 10, Township 29 N., Range 48 E., Mt. Diablo Mer., and bear N 88° E, 5500 feet and S 1° W, 3600 feet to the northeast corner of this Claim.

The work of location consisted of making the maps as provided in NRS 517.040.
Dated April 15 A.D., 1991, and filed in duplicate.

NEWMONT EXPLORATION LIMITED
P.O. Box 669
Carlin, Nevada 89822

By: Richard D. Inberg
Its Agent
-Locator-

STATE OF WYOMING
COUNTY OF FREMONT) SS

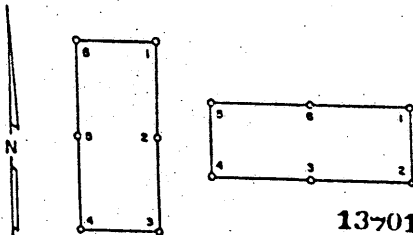
Sworn to and acknowledged before me this 15th day of April, 1991,
by Richard D. Inberg as Agent for Newmont Exploration Limited.

Connie A. Tushman Notary Public
County of Fremont State of Wyoming
My Commission Expires Nov. 30, 1992

Connie A. Tushman
Notary Public

My Commission Expires:

November 30, 1992



137014

BOOK 223 PAGE 272
 OFFICIAL RECORD
 RECORDED AT THE REQUEST OF
Newmont Exploration
 91 JUN 11 P2:32
Limited
 EUREKA COUNTY, NEVADA
 M.M. RESALEABLE RECORDED
 FILE NO. 137014 ⁶²⁵

CERTIFICATE OF LOCATION - NEVADA

THE UNDERSIGNED, hereby certifies that NEWMONT EXPLORATION LIMITED, by its Agent, the undersigned, does hereby locate the HOT SPRING 156 Lode Mining Claim on this 3rd day of April, 1991, situated in the Unknown Mining District, Eureka County, Nevada.

Said Claim is located in the SE (Quarter) Section(s) 10 Township 29 North, Range 48 East, Mt. Diablo Mer., and is more particularly described as follows, to wit:

Beginning at the northeast corner post No. 1,
 Thence, 600 feet in a S 1° W direction to Post No. 2, marked - HOT SPRING 156-2
 Thence, 750 feet in a S 88° W direction to Post No. 3, marked - HOT SPRING 156-3
 Thence, 750 feet in a S 88° W direction to Post No. 4, marked - HOT SPRING 156-4
 Thence, 600 feet in a N 1° E direction to Post No. 5, marked - HOT SPRING 156-5
 Thence, 750 feet in a N 88° E direction to Post No. 6, marked - HOT SPRING 156-6
 Thence, 750 feet in a N 88° E direction to Post No. 1, marked - HOT SPRING 156-1

the point of beginning and all monuments being Wood Posts.

The number of linear feet claimed in length along the course of the vein from the point of discovery is 10 feet in a N 88° E direction and 1490 feet in a S 88° W direction, together with 300 feet on each side of the center of the vein or lode for the entire length of the claim.

The general course of the vein or lode is N 88° E and S 88° W.

To tie this Claim to the Public Survey, begin at the Northwest corner, Section 10, Township 29 N., Range 48 E., Mt. Diablo Mer., and bear N 88° E, 4500 feet and S 1° W, 4200 feet to the northeast corner of this Claim.

The work of location consisted of making the maps as provided in NRS 517.040. Dated April 15 A.D., 1991, and filed in duplicate.

NEWMONT EXPLORATION LIMITED
 P.O. Box 669
 Carlin, Nevada 89822
 By: Richard D. Inberg
 Its Agent
 -Locator-

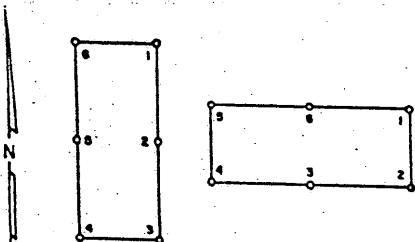
STATE OF WYOMING
 COUNTY OF FREMONT) SS

Sworn to and acknowledged before me this 15th day of April, 1991, by Richard D. Inberg, as Agent for Newmont Exploration Limited.

Connie A. Tilghman, Notary Public
 County of Fremont State of Wyoming
 My Commission Expires Nov. 30, 1992

Connie A. Tilghman
 Notary Public

My Commission Expires:
November 30, 1992



137015

BOOK 223 PAGE 273
 OFFICIAL RECORD
 RECORDED & INDEXED BY
 Fremont Exploration
 91 JUN 11 P232
 Limited
 EUREKA COUNTY, NEVADA
 M.N. REBALANCE RECORDED
 FILE NO. 1370156-25

CERTIFICATE OF LOCATION - NEVADA

THE UNDERSIGNED, hereby certifies that NEWMONT EXPLORATION LIMITED, by its Agent, the undersigned, does hereby locate the HOT SPRING 157 Lode Mining Claim on this 3rd day of April, 1991, situated in the Unknown Mining District, Eureka County, Nevada.

Said Claim is located in the SE(SW) (Quarter) Section(s) 10(11) Township 29 North, Range 48 East, Mt. Diablo Mer., and is more particularly described as follows, to wit:

Beginning at the northeast corner post No. 1,

Thence, 600 feet in a S 1° W direction to Post No. 2, marked - HOT SPRING 157-2
 Thence, 500 feet in a S 88° W direction to Post No. 3, marked - HOT SPRING 157-3
 Thence, 500 feet in a S 88° W direction to Post No. 4, marked - HOT SPRING 157-4
 Thence, 600 feet in a N 1° E direction to Post No. 5, marked - HOT SPRING 157-5
 Thence, 500 feet in a N 88° E direction to Post No. 6, marked - HOT SPRING 157-6
 Thence, 500 feet in a N 88° E direction to Post No. 1, marked - HOT SPRING 157-1

the point of beginning and all monuments being Wood Posts

The number of linear feet claimed in length along the course of the vein from the point of discovery is 990 feet in a N 88° E direction and 10 feet in a S 88° W direction, together with 300 feet on each side of the center of the vein or lode for the entire length of the claim.

The general course of the vein or lode is N 88° E and S 88° W

To tie this Claim to the Public Survey, begin at the Northwest corner, Section 10, Township 29 N., Range 48 E., Mt. Diablo Mer., and bear N 88° E, 5500 feet and S 1° W, 4200 feet to the northeast corner of this Claim.

The work of location consisted of making the maps as provided in NRS 517.040. Dated April 15 A.D., 1991, and filed in duplicate.

NEWMONT EXPLORATION LIMITED
 P.O. Box 669
 Carlin, Nevada 89822

By: Richard D. Inberg
 Its Agent
 -Locator-

STATE OF WYOMING)
 COUNTY OF FREMONT) SS

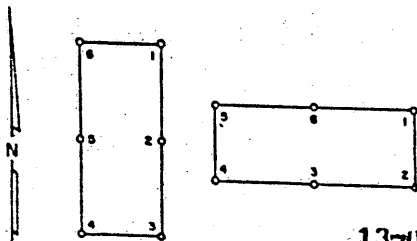
Sworn to and acknowledged before me this 15th day of April, 1991, by Richard D. Inberg as Agent for Newmont Exploration Limited.

Connie A. Tilghman Notary Public
 County of Fremont State of Wyoming
 My Commission Expires Nov. 30, 1992

Connie A. Tilghman
 Notary Public

My Commission Expires:

November 30, 1992



137016

BOOK 223 PAGE 274
 OFFICIAL RECORDS
 RECORDED & INDEXED BY
Newmont Exploration
 91 JUN 11 PM 3:32
Limited
 EUREKA COUNTY, NEVADA
 M.N. REBALEATI, RECORDER
 FILE NO. 137016
 FEES \$6.75

CERTIFICATE OF LOCATION - NEVADA

THE UNDERSIGNED, hereby certifies that NEWMONT EXPLORATION LIMITED, by its Agent, the undersigned, does hereby locate the HOT SPRING 158 Lode Mining Claim on this 3rd day of April, 1991, situated in the Unknown Mining District, Eureka County, Nevada.

Said Claim is located in the NE(SE) (Quarter) Section(s) 15(10), Township 29 North, Range 48 East, Mt. Diablo Mer., and is more particularly described as follows, to wit:

Beginning at the northeast corner post No. 1,

Thence, 520 feet in a S 1° W direction to Post No. 2, marked - HOT SPRING 158 -2
 Thence, 750 feet in a S 88° W direction to Post No. 3, marked - HOT SPRING 158 -3
 Thence, 750 feet in a S 88° W direction to Post No. 4, marked - HOT SPRING 158 -4
 Thence, 520 feet in a N 1° E direction to Post No. 5, marked - HOT SPRING 158 -5
 Thence, 750 feet in a N 88° E direction to Post No. 6, marked - HOT SPRING 158 -6
 Thence, 750 feet in a N 88° E direction to Post No. 1, marked - HOT SPRING 158 -1

the point of beginning and all monuments being Wood Posts

The number of linear feet claimed in length along the course of the vein from the point of discovery is 10 feet in a N 88° E direction and 1490 feet in a S 88° W direction, together with 260 feet on each side of the center of the vein or lode for the entire length of the claim.

The general course of the vein or lode is N 88° E and S 88° W

To tie this Claim to the Public Survey, begin at the Northwest corner, Section 10, Township 29 N., Range 48 E., Mt. Diablo Mer., and bear N 88° E, 4500 feet and S 1° W, 4800 feet to the northeast corner of this Claim.

The work of location consisted of making the maps as provided in MRS 517.040. Dated April 15 A.D., 1991, and filed in duplicate.

NEWMONT EXPLORATION LIMITED
 P.O. Box 669
 Carlin, Nevada 89822

By: Richard D. Inberg
 Its Agent
 -Locator-

STATE OF WYOMING
 COUNTY OF FREMONT) SS

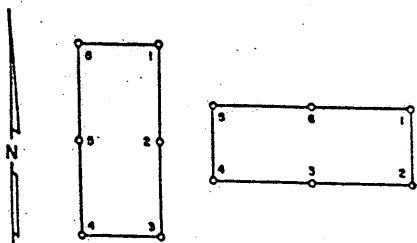
Sworn to and acknowledged before me this 15th day of April, 1991, by Richard D. Inberg as Agent for Newmont Exploration Limited.

Connie A. Tithman Notary Public
 County of Fremont State of Wyoming
 My Commission Expires Nov. 30, 1992

Connie A. Tithman
 Notary Public

My Commission Expires:

November 30, 1992



BOOK 223 PAGE 275

OFFICIAL RECORDS
RECORDED AT THE REQUEST OF

Newmont Exploration

91 APR 11 P2:32

Limited

EUREKA COUNTY, NEVADA

M.N. REBALEATI, RECORDER

FILE NO. 137017 6-25

137017

CERTIFICATE OF LOCATION - NEVADA

THE UNDERSIGNED, hereby certifies that NEWMONT EXPLORATION LIMITED, by its Agent, the undersigned, does hereby locate the HOT SPRING 159 Lode Mining Claim on this 3rd day of April, 1991, situated in the Unknown Mining District, Eureka County, Nevada.

Said Claim is located in the NE(SE)(SW) (Quarter) Section(s) 15(10)(11), Township 29 North, Range 48 East, Mt. Diablo Mer., and is more particularly described as follows, to wit:

Beginning at the northeast corner post No. 1,

- Thence, 520 feet in a S 1° W direction to Post No. 2, marked - HOT SPRING 159-2
- Thence, 500 feet in a S 88° W direction to Post No. 3, marked - HOT SPRING 159-3
- Thence, 500 feet in a S 88° W direction to Post No. 4, marked - HOT SPRING 159-4
- Thence, 520 feet in a N 1° E direction to Post No. 5, marked - HOT SPRING 159-5
- Thence, 500 feet in a N 88° E direction to Post No. 6, marked - HOT SPRING 159-6
- Thence, 500 feet in a N 88° E direction to Post No. 1, marked - HOT SPRING 159-1

the point of beginning and all monuments being Wood Posts

The number of linear feet claimed in length along the course of the vein from the point of discovery is 990 feet in a N 88° E direction and 10 feet in a S 88° W direction, together with 260 feet on each side of the center of the vein or lode for the entire length of the claim.

The general course of the vein or lode is N 88° E and S 88° W

To tie this Claim to the Public Survey, begin at the Northwest corner, Section 10, Township 29 N., Range 48 E., Mt. Diablo Mer., and bear N 88° E, 5500 feet and S 1° W, 4800 feet to the northeast corner of this Claim.

The work of location consisted of making the maps as provided in NRS 517.040. Dated April 15 A.D., 1991, and filed in duplicate.

NEWMONT EXPLORATION LIMITED

P.O. Box 669

Carlin, Nevada 89822

By:

its Agent
-Locator-

STATE OF WYOMING
COUNTY OF FREMONT) SS

Sworn to and acknowledged before me this 15th day of April, 1991, by Richard Brubaker as Agent for Newmont Exploration Limited.

County of Fremont State of Wyoming
My Commission Expires Nov. 30, 1992

Connie O. Telford
Notary Public

My Commission Expires:

November 30, 1992