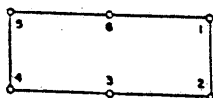
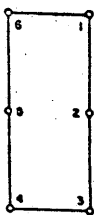


N



136978

BOOK 223 PAGE 236
 RECORDED AT THE OFFICE OF
 Newmont Exploration
 91 JUN 11 P230
 Limited
 EUREKA COUNTY, NEVADA
 M.N. REBALANCE RECORDER
 FILE NO. FEES 6.25
 136978

CERTIFICATE OF LOCATION - NEVADA

THE UNDERSIGNED, hereby certifies that NEWMONT EXPLORATION LIMITED, by its Agent, the undersigned, does hereby locate the HOT SPRING 120 Lode Mining Claim on this 2nd day of April, 1991, situated in the Unknown Mining District, Eureka County, Nevada.

Said Claim is located in the SE(NE) (Quarter) Section(s) 18(19), Township 29 North, Range 49 East, Mt. Diablo Mer., and is more particularly described as follows, to wit:

Beginning at the northeast corner post No. 1,

- Thence, 410 feet in a south direction to Post No. 2, marked - HOT SPRING 120-2
- Thence, 410 feet in a south direction to Post No. 3, marked - HOT SPRING 120-3
- Thence, 600 feet in a west direction to Post No. 4, marked - HOT SPRING 120-4
- Thence, 410 feet in a north direction to Post No. 5, marked - HOT SPRING 120-5
- Thence, 410 feet in a north direction to Post No. 6, marked - HOT SPRING 120-6
- Thence, 600 feet in a east direction to Post No. 1, marked - HOT SPRING 120-1

the point of beginning and all monuments being Wood Posts

The number of linear feet claimed in length along the course of the vein from the point of discovery is 10 feet in a north direction and 810 feet in a south direction, together with 300 feet on each side of the center of the vein or lode for the entire length of the claim.

The general course of the vein or lode is north and south

To tie this Claim to the Public Survey, begin at the Northwest corner, Section 18, Township 29 N., Range 49 E., Mt. Diablo Mer., and bear south, 4500 feet and east, 3300 feet to the northeast corner of this Claim.


The work of location consisted of making the maps as provided in NRS 517.040. Dated April 15 A.D., 1991, and filed in duplicate.

NEWMONT EXPLORATION LIMITED
 P.O. Box 669
 Carlin, Nevada 89822

By: Richard D. Inberg
 Its Agent
 -Locator-

STATE OF WYOMING
 COUNTY OF FREMONT) SS

Sworn to and acknowledged before me this 15th day of April, 1991, by Richard D. Inberg as Agent for Newmont Exploration Limited.



Connie A. Titchman
 Notary Public

My Commission Expires Nov. 30, 1992
November 30, 1992