

137176

CERTIFICATE OF LOCATION - NEVADA

THE UNDERSIGNED, hereby certifies that ATLAS CORPORATION, by its Agent, the undersigned, does hereby locate the SI SI 56 Lode Mining Claim on this 10th day of June, 1991, situated in the Unknown Mining District, Eureka County, Nevada.

Said Claim is located in the NW (Quarter) Section(s) 11, Township 22 North, Range 50 East, Mt. Diablo P.M., and is more particularly described as follows, to wit:

Beginning at the northeast corner post No. 1,

Thence, 150 feet in a south direction to Post No. 2, marked - SI SI 56 -2  
 Thence, 750 feet in a west direction to Post No. 3, marked - SI SI 56 -3  
 Thence, 750 feet in a west direction to Post No. 4, marked - SI SI 56 -4  
 Thence, 150 feet in a north direction to Post No. 5, marked - SI SI 56 -5  
 Thence, 750 feet in a east direction to Post No. 6, marked - SI SI 56 -6  
 Thence, 750 feet in a east direction to Post No. 1, marked - SI SI 56 -1

the point of beginning and all posts being 3 1/2" wood posts.

The number of linear feet claimed in length along the course of the vein from the point of discovery is 1400 feet in an east direction and 100 feet in a west direction, together with 75 feet on each side of the center of the vein or lode for the entire length of the claim.

The general course of the vein or lode is east and west.

To tie this Claim to the Public Survey, begin at the Northeast corner, Section 23, Township 22 N., Range 50 E., Mt. Diablo P.M., and bear north, 9381.10 feet and west, 2862.30 feet to the northeast corner of this Claim.

The work of location consisted of making the maps as provided in NRS 517.040. Dated June 17 A.D., 1991, and filed in duplicate.

ATLAS CORPORATION  
 Suite 3150  
 370 17th Street  
 Denver, Colorado 80202


By: Richard D. Inberg  
 Its Agent  
 -Locator-

STATE OF WYOMING )  
 COUNTY OF FREMONT ) SS

Sworn to and acknowledged before me this 19th day of June, 1991, by Richard D. Inberg as Agent for ATLAS CORPORATION.

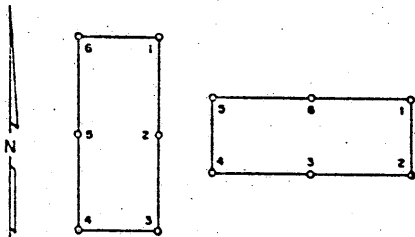
Connie A. Tighman  
 Notary Public

My Commission Expires:  
November 30, 1992



BOOK 223  
 PAGE 511  
 OFFICIAL RECORDS  
 RECORDED AT THE NEVADA STATE  
 ATLAS CORPORATION  
 91 JUN 21 PM 3:55  
 EUREKA COUNTY, NEVADA  
 MIN. REBALANCE RECORD  
 FILE NO. 137176  
 FEES \$25

BOOK 223 PAGE 511



137177

CERTIFICATE OF LOCATION - NEVADA

THE UNDERSIGNED, hereby certifies that ATLAS CORPORATION, by its Agent, the undersigned, does hereby locate the SI SI 57 Lode Mining Claim on this 8th day of June, 1991, situated in the Unknown Mining District, Eureka County, Nevada.

Said Claim is located in the NE(NW) (Quarter) Section(s) 11(11), Township 22 North, Range 50 East, Mt. Diablo P.M., and is more particularly described as follows, to wit:

Beginning at the northeast corner post No. 1,

Thence, 50 feet in a south direction to Post No. 2, marked - SI SI -2  
 Thence, 750 feet in a west direction to Post No. 3, marked - SI SI -3  
 Thence, 750 feet in a west direction to Post No. 4, marked - SI SI -4  
 Thence, 50 feet in a north direction to Post No. 5, marked - SI SI -5  
 Thence, 750 feet in a east direction to Post No. 6, marked - SI SI -6  
 Thence, 750 feet in a east direction to Post No. 1, marked - SI SI -1

the point of beginning and all posts being 3 1/2" wood posts.

The number of linear feet claimed in length along the course of the vein from the point of discovery is 150 feet in an east direction and 1350 feet in a west direction, together with 25 feet on each side of the center of the vein or lode for the entire length of the claim.

The general course of the vein or lode is east and west.

To tie this Claim to the Public Survey, begin at the Northeast corner, Section 23, Township 22 N., Range 50 E., Mt. Diablo P.M., and bear north, 9271.10 feet and west, 1362.30 feet to the northeast corner of this Claim.

The work of location consisted of making the maps as provided in NRS 517.040. Dated June 17 A.D., 1991, and filed in duplicate.

ATLAS CORPORATION  
 Suite 3150  
 370 17th Street  
 Denver, Colorado 80202

By: Richard D. Inberg  
 Its Agent  
 -Locator-


STATE OF WYOMING )  
 COUNTY OF FREMONT ) SS

Sworn to and acknowledged before me this 19th day of June, 1991, by Richard D. Inberg as Agent for ATLAS CORPORATION.

Connie A. Tighman  
 Notary Public

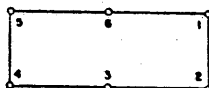
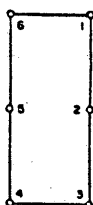
My Commission Expires:

November 30, 1992



137177

BOOK 223 PAGE 512  
 RECORDED AT THE RECORDS  
 OFFICE OF THE CLERK OF  
 EUREKA COUNTY, NEVADA  
 FILE NO. 137177  
 JUN 21 AM 3:55  
 1991  
 Atlas Corporation



137178

## CERTIFICATE OF RELOCATION - NEVADA

THE UNDERSIGNED, hereby certifies that ATLAS CORPORATION, by its Agent, the undersigned, does hereby relocate the SI SI 44 Lode Mining Claim on this 7th day of June, 1991, situated in the Unknown Mining District, Eureka County, Nevada.

Said Claim is located in the NW(SW) (Quarter) Section(s) 2(2), Township 22 North, Range 50 East, Mt. Diablo P.M., and is more particularly described as follows, to wit:

Beginning at the northeast corner post No. 1,

Thence, 200 feet in a south direction to Post No. 2, marked - SI SI 44 -2  
Thence, 734 feet in a west direction to Post No. 3, marked - SI SI 44 -3  
Thence, 734 feet in a west direction to Post No. 4, marked - SI SI 44 -4  
Thence, 200 feet in a north direction to Post No. 5, marked - SI SI 44 -5  
Thence, 734 feet in a east direction to Post No. 6, marked - SI SI 44 -6  
Thence, 734 feet in a east direction to Post No. 1, marked - SI SI 44 -1

the point of beginning and all posts being 3" capped durable plastic pipe.

The number of linear feet claimed in length along the course of the vein from the point of discovery is 20 feet in an east direction and 1448 feet in a west direction, together with 100 feet on each side of the center of the vein or lode for the entire length of the claim.

The general course of the vein or lode is east and west.

To tie this Claim to the Public Survey, begin at the Northeast corner, Section 23, Township 22 N., Range 50 E., Mt. Diablo P.M., and bear north 12956.10 feet and west, 2917.30 feet to the northeast corner of this Claim.

The work of location consisted of making the maps as provided in NRS 517.040. Dated June 17 A.D., 1991, and filed in duplicate.

ATLAS CORPORATION  
Suite 3150  
370 17th Street  
Denver, Colorado 80202


By: Richard D. Inberg  
Its Agent  
-Locator-

STATE OF WYOMING )  
COUNTY OF FREMONT ) SS

Sworn to and acknowledged before me this 19th day of June, 1991, by Richard D. Inberg as Agent for ATLAS CORPORATION.

My Commission Expires:

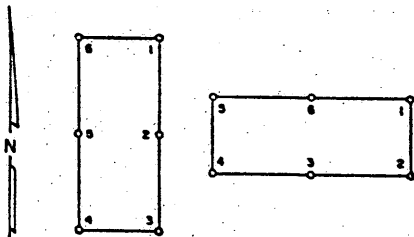
November 30, 1992



Notary Public

BOOK 223  
PAGE 513  
OFFICIAL RECORDS  
RECORDED AT THE REQUEST OF  
Atlas Corporation  
91 JUN 21 AM 3:35  
EUREKA COUNTY, NEVADA  
FILE NO. 137178  
FEE \$ 25

BOOK 223 PAGE 513



137179

CERTIFICATE OF RELOCATION - NEVADA

THE UNDERSIGNED, hereby certifies that ATLAS CORPORATION, by its Agent, the undersigned, does hereby relocate the SI SI 45 Lode Mining Claim on this 7th day of June, 1991, situated in the Unknown Mining District, Eureka County, Nevada.

Said Claim is located in the NE(SE)(NW)(SW) (Quarter) Section(s) 2(2)(2)(2), Township 22 North, Range 50 East, Mt. Diablo P.M., and is more particularly described as follows, to wit:

Beginning at the northeast corner post No. 1,

Thence, 200 feet in a south direction to Post No. 2, marked - SI SI 45 -2  
 Thence, 750 feet in a west direction to Post No. 3, marked - SI SI 45 -3  
 Thence, 750 feet in a west direction to Post No. 4, marked - SI SI 45 -4  
 Thence, 200 feet in a north direction to Post No. 5, marked - SI SI 45 -5  
 Thence, 750 feet in a east direction to Post No. 6, marked - SI SI 45 -6  
 Thence, 750 feet in a east direction to Post No. 1, marked - SI SI 45 -1

the point of beginning and all posts being 3" capped durable plastic pipe.

The number of linear feet claimed in length along the course of the vein from the point of discovery is 1480 feet in an east direction and 20 feet in a west direction, together with 100 feet on each side of the center of the vein or lode for the entire length of the claim.

The general course of the vein or lode is east and west.

To tie this Claim to the Public Survey, begin at the Northeast corner, Section 23, Township 22 N., Range 50 E., Mt. Diablo P.M., and bear north, 12956.10 feet and west, 1417.30 feet to the northeast corner of this Claim.

The work of location consisted of making the maps as provided in NRS 517.040. Dated June 17 A.D., 1991, and filed in duplicate.

ATLAS CORPORATION  
 Suite 3150  
 370 17th Street  
 Denver, Colorado 80202


By: Richard D. Inberg  
 Its Agent  
 -Locator-

STATE OF WYOMING )  
 COUNTY OF FREMONT ) SS

Sworn to and acknowledged before me this 19th day of June 1991, by Richard D. Inberg as Agent for ATLAS CORPORATION.

My Commission Expires:

November 30, 1992

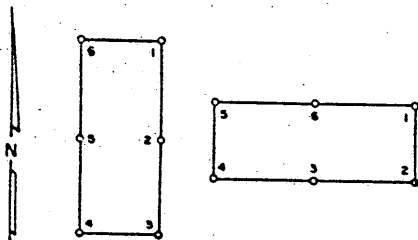


Notary Public

137179  
 EUREKA COUNTY, NEVADA  
 MIN. REBALANCE, RECORDER  
 FILE NO. 6-25

BOOK 223  
 OFFICIAL RECORD  
 91 JUN 21 AM 3:36  
 Atlas Corporation

BOOK 223 PAGE 514



137180

CERTIFICATE OF LOCATION - NEVADA

THE UNDERSIGNED, hereby certifies that ATLAS PRECIOUS METALS INC., by its Agent, the undersigned, does hereby locate the WI 161A Lode Mining Claim on this 9th day of June, 1991, situated in the Unknown Mining District, Eureka County, Nevada.

Said Claim is located in the SW (Quarter) Section(s) 2, Township 22 North, Range 50 East, Mt. Diablo P.M., and is more particularly described as follows, to wit:

Beginning at the northeast corner post No. 1,

Thence, 350 feet in a south direction to Post No. 2, marked - WI 161A -2  
 Thence, 350 feet in a south direction to Post No. 3, marked - WI 161A -3  
 Thence, 50 feet in a west direction to Post No. 4, marked - WI 161A -4  
 Thence, 350 feet in a north direction to Post No. 5, marked - WI 161A -5  
 Thence, 350 feet in a north direction to Post No. 6, marked - WI 161A -6  
 Thence, 50 feet in a east direction to Post No. 1, marked - WI 161A -1

the point of beginning and all posts being 3 1/2" wood posts.

The number of linear feet claimed in length along the course of the vein from the point of discovery is 680 feet in a north direction and 20 feet in a south direction, together with 25 feet on each side of the center of the vein or lode for the entire length of the claim.

The general course of the vein or lode is north and south.

To tie this Claim to the Public Survey, begin at the Northeast corner, Section 23, Township 22 N., Range 50 E., Mt. Diablo P.M., and bear north, 11764.10 feet and west, 4285.30 feet to the northeast corner of this Claim.

The work of location consisted of making the maps as provided in NRS 517.040. Dated June 17 A.D., 1991, and filed in duplicate.

\*Witness Corner located 30' North

Atlas Precious Metals Inc.  
 Suite 3150  
 370 17th Street  
 Denver, Colorado 80202

By: Richard D. Inberg  
 Its Agent  
 -Locator-


STATE OF WYOMING )  
 COUNTY OF FREMONT ) SS

Sworn to and acknowledged before me this 19th day of June, 1991, by Richard D. Inberg as Agent for Atlas Precious Metals Inc.

Connie A. Tighman  
 Notary Public

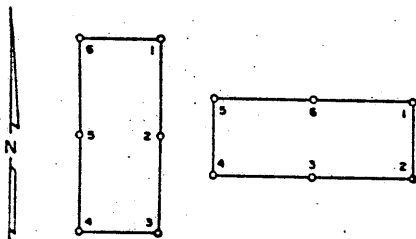
My Commission Expires:

November 30, 1992



BOOK 223 PAGE 5/5  
 OFFICIAL RECORDS  
 RECORDED AT THE REQUEST OF  
Atlas Corporation  
 91 JUN 27 11 36  
 EUREKA COUNTY, NEVADA  
 M.M. REBELEATH, RECORDER  
 FILE NO. 137180  
 FEE \$ 12.50





137181

CERTIFICATE OF LOCATION - NEVADA

THE UNDERSIGNED, hereby certifies that ATLAS PRECIOUS METALS INC., by its Agent, the undersigned, does hereby locate the WI 165A Lode Mining Claim on this 9th day of June, 1991, situated in the Unknown Mining District, Eureka County, Nevada.

Said Claim is located in the NW(SW) (Quarter) Section(s) 11(2), Township 22 North, Range 50 East, Mt. Diablo P.M., and is more particularly described as follows, to wit:

Beginning at the northeast corner post No. 1,

Thence, 255 feet in a south direction to Post No. 2, marked - WI 165A -2  
 Thence, 255 feet in a south direction to Post No. 3, marked - WI 165A -3  
 Thence, 50 feet in a west direction to Post No. 4, marked - WI 165A -4  
 Thence, 255 feet in a north direction to Post No. 5, marked - WI 165A -5  
 Thence, 255 feet in a north direction to Post No. 6, marked - WI 165A -6  
 Thence, 50 feet in a east direction to Post No. 1, marked - WI 165A -1

the point of beginning and all posts being 3 1/2" wood posts.

The number of linear feet claimed in length along the course of the vein from the point of discovery is 50 feet in a north direction and 460 feet in a south direction, together with 25 feet on each side of the center of the vein or lode for the entire length of the claim.

The general course of the vein or lode is north and south.

To tie this Claim to the Public Survey, begin at the Northeast corner, Section 23, Township 22 N., Range 50 E., Mt. Diablo P.M., and bear north, 10466.10 feet and west, 4290.30 feet to the northeast corner of this Claim.

The work of location consisted of making the maps as provided in NRS 517.040. Dated June 17 A.D., 1991, and filed in duplicate.

Atlas Precious Metals Inc.  
 Suite 3150  
 370 17th Street  
 Denver, Colorado 80202


By: Richard D. Inberg  
 Its Agent  
 -Locator-

STATE OF WYOMING )  
 COUNTY OF FREMONT ) SS

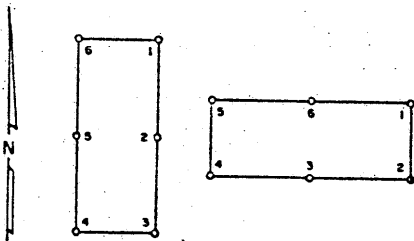
Sworn to and acknowledged before me this 19th day of June, 1991, by Richard D. Inberg as Agent for Atlas Precious Metals Inc.

Connie A. Tilghman  
 Notary Public

My Commission Expires:  
November 30, 1992



BOOK 223 PAGE 516  
 OFFICIAL RECORDS  
 RECORDED AT THE CLERK'S OFFICE  
Atlas Corporation  
 JUN 21/91 36  
 EUREKA COUNTY, NEVADA  
 M.N. REBALENTI, RECORDER  
 FILE NO. 137181  
 6/25



137182

CERTIFICATE OF LOCATION - NEVADA

THE UNDERSIGNED, hereby certifies that ATLAS PRECIOUS METALS INC., by its Agent, the undersigned, does hereby locate the LONE WHIP 16 Lode Mining Claim on this 7th day of June, 1991, situated in the Unknown Mining District, Eureka County, Nevada.

Said Claim is located in the SE (Quarter) Section(s) 2, Township 22 North, Range 50 East, Mt. Diablo P.M., and is more particularly described as follows, to wit:

Beginning at the northeast corner post No. 1,

Thence, <u>600</u> feet in a <u>south</u>	direction to Post No. 2, marked - <u>LONE WHIP 16 -2</u>
Thence, <u>450</u> feet in a <u>west</u>	direction to Post No. 3, marked - <u>LONE WHIP 16 -3</u>
Thence, <u>450</u> feet in a <u>west</u>	direction to Post No. 4, marked - <u>LONE WHIP 16 -4</u>
Thence, <u>600</u> feet in a <u>north</u>	direction to Post No. 5, marked - <u>LONE WHIP 16 -5</u>
Thence, <u>450</u> feet in a <u>east</u>	direction to Post No. 6, marked - <u>LONE WHIP 16 -6</u>
Thence, <u>450</u> feet in a <u>east</u>	direction to Post No. 1, marked - <u>LONE WHIP 16 -1</u>

the point of beginning and all posts being 3 1/2" WOOD POSTS

The number of linear feet claimed in length along the course of the vein from the point of discovery is 840 feet in an east direction and 60 feet in a west direction, together with 300 feet on each side of the center of the vein or lode for the entire length of the claim.

The general course of the vein or lode is east and west.

To tie this Claim to the Public Survey, begin at the Northeast corner, Section 23, Township 22 N., Range 50 E., Mt. Diablo P.M., and bear north, 12006.10 feet and west, 517.30 feet to the northeast corner of this Claim.

The work of location consisted of making the maps as provided in NRS 517.040. Dated June 17 A.D., 1991, and filed in duplicate.

Atlas Precious Metals Inc.  
Suite 3150  
370 17th Street  
Denver, Colorado 80202

By: Richard D. Inberg  
Its Agent  
-Locator-

STATE OF WYOMING )  
COUNTY OF FREMONT ) SS

Sworn to and acknowledged before me this 19th day of June, 1991, by Richard D. Inberg as Agent for Atlas Precious Metals Inc.

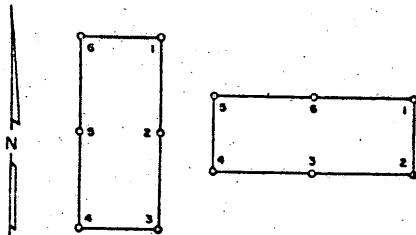
Connie A. Tilghman Notary Public  
County of FREMONT State of Wyoming  
My Commission Expires Nov. 30, 1992

My Commission Expires:  
November 30, 1992

Notary Public

137182

BOOK 223 PAGE 517  
OFFICIAL RECORDS  
RECORDED AT THE CLERK'S OFFICE  
91 JUN 21 AM 11:36  
EUREKA COUNTY, NEVADA  
MINERAL RIGHTS  
FILE NO. 625  
FEE \$25



137183

CERTIFICATE OF LOCATION - NEVADA

THE UNDERSIGNED, hereby certifies that ATLAS PRECIOUS METALS INC., by its Agent, the undersigned, does hereby locate the LONE WHIP 17 Lode Mining Claim on this 9th day of June, 1991, situated in the Unknown Mining District, Eureka County, Nevada.

Said Claim is located in the SE (Quarter) Section(s) 2, Township 22 North, Range 50 East, Mt. Diablo P.M., and is more particularly described as follows, to wit:

Beginning at the northeast corner post No. 1,

Thence, 475 feet in a south direction to Post No. 2, marked - LONE WHIP 17 - 2  
 Thence, 475 feet in a south direction to Post No. 3, marked - LONE WHIP 17 - 3  
 Thence, 300 feet in a west direction to Post No. 4, marked - LONE WHIP 17 - 4  
 Thence, 475 feet in a north direction to Post No. 5, marked - LONE WHIP 17 - 5  
 Thence, 475 feet in a north direction to Post No. 6, marked - LONE WHIP 17 - 6  
 Thence, 300 feet in a east direction to Post No. 1, marked - LONE WHIP 17 - 1

the point of beginning and all posts being 3 1/2" WOOD POSTS

The number of linear feet claimed in length along the course of the vein from the point of discovery is 20 feet in a north direction and 930 feet in a south direction, together with 150 feet on each side of the center of the vein or lode for the entire length of the claim.

The general course of the vein or lode is north and south.

To tie this Claim to the Public Survey, begin at the Northeast corner, Section 23, Township 22 N., Range 50 E., Mt. Diablo P.M., and bear north, 11406.10 feet and west, 1117.30 feet to the northeast corner of this Claim.

The work of location consisted of making the maps as provided in NRS 517.040. Dated June 17 A.D., 1991, and filed in duplicate.

Atlas Precious Metals Inc.  
 Suite 3150  
 370 17th Street  
 Denver, Colorado 80202


By: Richard D. Inberg  
 Its Agent  
 -Locator-

STATE OF WYOMING )  
 COUNTY OF FREMONT ) SS

Sworn to and acknowledged before me this 19th day of June, 1991, by Richard D. Inberg as Agent for Atlas Precious Metals Inc.

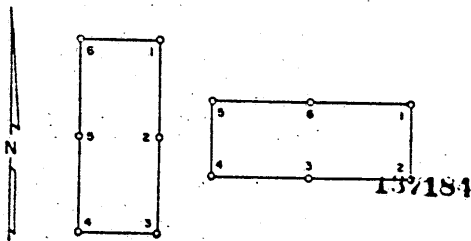
Connie A. Tilghman  
 Notary Public

My Commission Expires:  
November 30, 1992



BOOK 223 PAGE 518  
 RECORD OFFICE  
 91 JUN 21 AM 11:36  
 Atlas Corporation  
 EUREKA COUNTY, NEVADA  
 MINERAL RIGHTS RECORDED  
 FILE NO. 137183  
 6-25





**CERTIFICATE OF LOCATION - NEVADA**

THE UNDERSIGNED, hereby certifies that ATLAS PRECIOUS METALS INC., by its Agent, the undersigned, does hereby locate the LONE WHIP 18 Lode Mining Claim on this 8th day of June, 1991, situated in the Unknown Mining District, Eureka County, Nevada.

Said Claim is located in the NE(SE) (Quarter) Section(s) 11(2), Township 22 North, Range 50 East, Mt. Diablo P.M., and is more particularly described as follows, to wit:

Beginning at the northeast corner post No. 1,

Thence, <u>750</u> feet in a <u>south</u> direction to Post No. 2, marked - <u>LONE WHIP 18</u> -	<u>2</u>
Thence, <u>750</u> feet in a <u>south</u> direction to Post No. 3, marked - <u>LONE WHIP 18</u> -	<u>3</u>
Thence, <u>300</u> feet in a <u>west</u> direction to Post No. 4, marked - <u>LONE WHIP 18</u> -	<u>4</u>
Thence, <u>750</u> feet in a <u>north</u> direction to Post No. 5, marked - <u>LONE WHIP 18</u> -	<u>5</u>
Thence, <u>750</u> feet in a <u>north</u> direction to Post No. 6, marked - <u>LONE WHIP 18</u> -	<u>6</u>
Thence, <u>300</u> feet in a <u>east</u> direction to Post No. 1, marked - <u>LONE WHIP 18</u> -	<u>1</u>

the point of beginning and all posts being 3 1/2" WOOD POSTS

The number of linear feet claimed in length along the course of the vein from the point of discovery is 980 feet in a north direction and 520 feet in a south direction, together with 150 feet on each side of the center of the vein or lode for the entire length of the claim.

The general course of the vein or lode is north and south.

To tie this Claim to the Public Survey, begin at the Northeast corner, Section 23, Township 22 N., Range 50 E., Mt. Diablo P.M., and bear north, 10456.10 feet and west, 1197.30 feet to the northeast corner of this Claim.


The work of location consisted of making the maps as provided in NRS 517.040. Dated June 17 A.D., 1991, and filed in duplicate.

Atlas Precious Metals Inc.  
Suite 3150  
370 17th Street  
Denver, Colorado 80202

By: Richard D. Inberg  
Its Agent  
-Locator-

STATE OF WYOMING )  
COUNTY OF FREMONT ) SS

Sworn to and acknowledged before me this 19th day of June, 1991, by Richard D. Inberg as Agent for Atlas Precious Metals Inc.



My Commission Expires:

November 30, 1992

300K223 PAGE 519

BOOK 223 PAGE 519  
OFFICIAL RECORDS  
RECORDED AT THE REQUEST OF  
Atlas Corporation  
91 JUN 21 AM 36  
EUREKA COUNTY, NEVADA  
FILE NO. 137184  
FILE NO. 137184