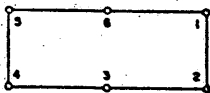
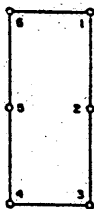


N



137179

CERTIFICATE OF RELOCATION - NEVADA

THE UNDERSIGNED, hereby certifies that ATLAS CORPORATION, by its Agent, the undersigned, does hereby relocate the SI SI 45 Lode Mining Claim on this 7th day of June, 1991, situated in the Unknown Mining District, Eureka County, Nevada.

Said Claim is located in the NE(SE)(NW)(SW) (Quarter) Section(s) 2(2)(2)(2), Township 22 North, Range 50 East, Mt. Diablo P.M., and is more particularly described as follows, to wit:

Beginning at the northeast corner post No. 1,

Thence, 200 feet in a south direction to Post No. 2, marked - SI SI 45 -2
 Thence, 750 feet in a west direction to Post No. 3, marked - SI SI 45 -3
 Thence, 750 feet in a west direction to Post No. 4, marked - SI SI 45 -4
 Thence, 200 feet in a north direction to Post No. 5, marked - SI SI 45 -5
 Thence, 750 feet in a east direction to Post No. 6, marked - SI SI 45 -6
 Thence, 750 feet in a east direction to Post No. 1, marked - SI SI 45 -1

the point of beginning and all posts being 3" capped durable plastic pipe.

The number of linear feet claimed in length along the course of the vein from the point of discovery is 1480 feet in an east direction and 20 feet in a west direction, together with 100 feet on each side of the center of the vein or lode for the entire length of the claim.

The general course of the vein or lode is east and west.

To tie this Claim to the Public Survey, begin at the Northeast corner, Section 23, Township 22 N., Range 50 E., Mt. Diablo P.M., and bear north, 12956.10 feet and west, 1417.30 feet to the northeast corner of this Claim.

The work of location consisted of making the maps as provided in NRS 517.040. Dated June 17 A.D., 1991, and filed in duplicate.

ATLAS CORPORATION
 Suite 3150
 370 17th Street
 Denver, Colorado 80202


By: Richard D. Inberg
 Its Agent
 -Locator-

STATE OF WYOMING)
 COUNTY OF FREMONT) SS

Sworn to and acknowledged before me this 19th day of June 1991, by Richard D. Inberg as Agent for ATLAS CORPORATION.

My Commission Expires:

November 30, 1992



Notary Public

137179
 EUREKA COUNTY, NEVADA
 MIN. REBALANCE, RECORDER
 FILE NO. 6-25

BOOK 223
 OFFICIAL RECORD
 91 JUN 21 AM 3:36
 Atlas Corporation

BOOK 223 PAGE 514