

RECORDING REQUESTED BY AND
WHEN RECORDED, RETURN TO:

Homestake Mining Company of California
Attention: Val Flynn
650 California Street, 9th Floor
San Francisco, CA 94108-2788

137532

CERTIFICATE OF LOCATION
State of Nevada

Tonkin Springs Venture Limited Partnership, a Nevada limited partnership having a mailing address of P.O. Box 557, Eureka, NV 89316 has located the ROBR 60 lode mining claim, more particularly described below. The date of location is 3:47 p.m. on the 29th day of July, 1991.

The number of linear feet claimed in length along the course of the vein, each way from the point of discovery, is 1490 feet in a northerly direction and 10 feet in a southerly direction. The width claimed on each side of the center of the vein is 300 feet. The general course of the lode or vein, as near as may be, is north/south.

This lode mining claim is located in the East Half of Section 2, Township 23 North, Range 49 East, Mount Diablo Base & Meridian, Eureka County, Nevada, and is described by metes and bounds as follows:

Beginning at Corner No. 1, which Corner No. 1 bears South 23 degrees 51' 36" East a distance of 8138.103 feet from the Northwest ~~Quarter~~ Corner of Section 2, Township 23 1/2 North, Range 49 East, which ~~Quarter~~ Corner is marked by a G.L.O. Brass Cap Monument;

Thence East a distance of 600 feet to Corner No. 2;
Thence South a distance of 750 feet to Corner No. 3;
Thence South a distance of 750 feet to Corner No. 4;
Thence West a distance of 600 feet to Corner No. 5;
Thence North a distance of 750 feet to Corner No. 6;
Thence North a distance of 750 feet to Corner No. 1,
the place of beginning.

This claim is contiguous to and is bounded by the following claims:
ROBR 113 on the North;
ROBR 1006 on the South; and
ROBR 62 on the West.

The work of location consisted of making the maps provided in NRS 517.040.

Corner No. 1, the Northwest Corner, is a 4"x4"x4' wooden post.
Corner No. 2, the Northeast Corner, is a 4"x4"x4' wooden post.
Corner No. 3, the East side center, is a 4"x4"x4' wooden post.
Corner No. 4, the Southeast Corner, is a 4"x4"x4' wooden post.
Corner No. 5, the Southwest Corner, is a 4"x4"x4' wooden post.

BOOK 224 PAGE 50

Corner No. 6, the West side center, is a 4"x4"x4' wooden post.

As erected on the ground, each side center or corner monument is marked as described above by scribed metal tags.

This location is made without waiver of any rights acquired by virtue of a location made on the 23rd day of February, 1980, and recorded in the Eureka County, Nevada records at Book 80, Page 305 and filed with the Bureau of Land Management under Serial No. N MC 150586.

TONKIN SPRINGS VENTURE
LIMITED PARTNERSHIP


By Robert L. Petray
Robert L. Petray, Agent

STATE OF NEVADA
COUNTY OF WASHOE

)
) ss:
)

On this 19th day of August, 1991, personally appeared before me Patricia A. Clark, a notary public for said state, Robert L. Petray, an agent of Tonkin Springs Venture Limited Partnership, who acknowledged that he executed the above instrument on behalf of said corporation.

(SEAL)



Patricia A. Clark
Notary Public
Patricia A. Clark
3580 Barrymore Drive
Reno, NV 89512

137532

BOOK 224 PAGE 451
RECORDED
Junkin & Pung
91 AUG 29 PM 1:10
EUREKA COUNTY, NEVADA
FILE NO. 137532
FEB 7 1995

BOOK 224 PAGE 451

137533
RECORDING REQUESTED BY AND
WHEN RECORDED, RETURN TO:
Homestake Mining Company of California
Attention: Val Flynn
650 California Street, 9th Floor
San Francisco, CA 945108-2788

CERTIFICATE OF LOCATION
State of Nevada

Tonkin Springs Venture Limited Partnership, a Nevada limited partnership having a mailing address of P.O. Box 557, Eureka, NV 89316 has located the ROBR 62 lode mining claim, more particularly described below. The date of location is 3:10 p.m. on the 29th day of July, 1991.

The number of linear feet claimed in length along the course of the vein, each way from the point of discovery, is 1490 feet in a northerly direction and 10 feet in a southerly direction. The width claimed on each side of the center of the vein is 300 feet. The general course of the lode or vein, as near as may be, is north/south.

This lode mining claim is located in the East Half of Section 2, Township 23 North, Range 49 East, Mount Diablo Base & Meridian, Eureka County, Nevada, and is described by metes and bounds as follows:

Beginning at Corner No. 1, which Corner No. 1 bears South 19 degrees 53' 04" East a distance of 7914.447 feet from the Northwest Quarter Corner of Section 2, Township 23 1/2 North, Range 49 East, RLP which Quarter Corner is marked by a G.L.O. Brass Cap Monument;

Thence East a distance of 600 feet to Corner No. 2;
Thence South a distance of 750 feet to Corner No. 3;
Thence South a distance of 750 feet to Corner No. 4;
Thence West a distance of 600 feet to Corner No. 5;
Thence North a distance of 750 feet to Corner No. 6;
Thence North a distance of 750 feet to Corner No. 1,
the place of beginning.

This claim is contiguous to and is bounded by the following claims:
ROBR 115 on the North;
ROBR 60 on the East; and
ROBR 1005 and ROBR 1006 on the South; and
ROBR 64 on the West.

The work of location consisted of making the maps provided in NRS 517.040.

Corner No. 1, the Northwest Corner, is a 4"x4"x4' wooden post.
Corner No. 2, the Northeast Corner, is a 4"x4"x4' wooden post.
Corner No. 3, the East side center, is a 4"x4"x4' wooden post.
Corner No. 4, the Southeast Corner, is a 4"x4"x4' wooden post.

BOOK 224 PAGE 452

Corner No. 5, the Southwest Corner, is a 4"x4"x4' wooden post.
Corner No. 6, the West side center, is a 4"x4"x4' wooden post.

As erected on the ground, each side center or corner monument is marked as described above by scribed metal tags.

This location is made without waiver of any rights acquired by virtue of a location made on the 23rd day of February, 1980, and recorded in the Eureka County, Nevada records at Book 80, Page 307 and filed with the Bureau of Land Management under Serial No. N MC 150588.

TONKIN SPRINGS VENTURE
LIMITED PARTNERSHIP

By Robert L. Petray
Robert L. Petray, Agent

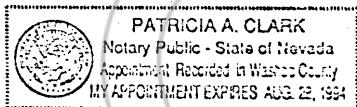
STATE OF NEVADA

COUNTY OF WASHOE

)
) ss:
)

On this 19th day of August, 1991, personally appeared before me Patricia A. Clark, a notary public for said state, Robert L. Petray, an agent of Tonkin Springs Venture Limited Partnership, who acknowledged that he executed the above instrument on behalf of said corporation.

(SEAL)



Patricia A. Clark
Notary Public
Patricia A. Clark
3580 Barrymore Drive
Reno, NV 89512

BOOK 224 PAGE 453
RECORDED
91 AUG 29 PM 1:10
Tonkin Springs
FILE NO. 725
137533

BOOK 224 PAGE 453

RECORDING REQUESTED BY AND 137534
WHEN RECORDED, RETURN TO:
Homestake Mining Company of California
Attention: Val Flynn
650 California Street, 9th Floor
San Francisco, CA 94110-2788

CERTIFICATE OF LOCATION
State of Nevada

Tonkin Springs Venture Limited Partnership, a Nevada limited partnership having a mailing address of P.O. Box 557, Eureka, NV 89316 has located the ROBR 64 lode mining claim, more particularly described below. The date of location is 2:50 p.m. on the 29th day of July, 1991.

The number of linear feet claimed in length along the course of the vein, each way from the point of discovery, is 1490 feet in a northerly direction and 10 feet in a southerly direction. The width claimed on each side of the center of the vein is 300 feet. The general course of the lode or vein, as near as may be, is north/south.

This lode mining claim is located in all four Quarters of Section 2, Township 23 North, Range 49 East, Mount Diablo Base & Meridian, Eureka County, Nevada, and is described by metes and bounds as follows:

Beginning at Corner No. 1, which Corner No. 1 bears South 15 degrees 41' 56" East a distance of 7730.990 feet from the Northwest Quarter Corner of Section 2, Township 23 1/2 North, Range 49 East, which Quarter Corner is marked by a G.L.O. Brass Cap Monument;

Thence East a distance of 600 feet to Corner No. 2;
Thence South a distance of 750 feet to Corner No. 3;
Thence South a distance of 750 feet to Corner No. 4;
Thence West a distance of 600 feet to Corner No. 5;
Thence North a distance of 750 feet to Corner No. 6;
Thence North a distance of 750 feet to Corner No. 1,
the place of beginning.

This claim is contiguous to and is bounded by the following claims:
ROBR 117 on the North;
ROBR 62 on the East; and
ROBR 1005 on the South; and
ROBR 66 on the West.

The work of location consisted of making the maps provided in NRS 517.040.

Corner No. 1, the Northwest Corner, is a 4"x4"x4' wooden post.
Corner No. 2, the Northeast Corner, is a 4"x4"x4' wooden post.
Corner No. 3, the East side center, is a 4"x4"x4' wooden post.
Corner No. 4, the Southeast Corner, is a 4"x4"x4' wooden post.

BOOK 224 PAGE 54

Corner No. 5, the Southwest Corner, is a 4"x4"x4' wooden post.
Corner No. 6, the West side center, is a 4"x4"x4' wooden post.

As erected on the ground, each side center or corner monument is marked as described above by scribed metal tags.

This location is made without waiver of any rights acquired by virtue of a location made on the 23rd day of February, 1980, and recorded in the Eureka County, Nevada records at Book 80, Page 309 and filed with the Bureau of Land Management under Serial No. N MC 150590.

TONKIN SPRINGS VENTURE
LIMITED PARTNERSHIP

By Robert L. Petray
Robert L. Petray, Agent

STATE OF NEVADA)
COUNTY OF WASHOE) ss:

On this 19th day of August, 1991, personally appeared before me Patricia A. Clark, a notary public for said state, Robert L. Petray, an agent of Tonkin Springs Venture Limited Partnership, who acknowledged that he executed the above instrument on behalf of said corporation.

(SEAL)



Patricia A. Clark
Notary Public
Patricia A. Clark
3580 Barrymore Drive
Reno, NV 89512

137331

BOOK 224 PAGE 455

BOOK 224 PAGE 455
RECORDED
91 AUG 29 11:10
Tonkin Springs
EUREKA COUNTY, NEVADA
FILE NO. 137331

RECORDING REQUESTED BY AND
WHEN RECORDED, RETURN TO: 137535
Homestake Mining Company of California
Attention: Val Flynn
650 California Street, 9th Floor
San Francisco, CA 945108-2788

CERTIFICATE OF LOCATION
State of Nevada

Tonkin Springs Venture Limited Partnership, a Nevada limited partnership having a mailing address of P.O. Box 557, Eureka, NV 89316 has located the ROBR 66 lode mining claim, more particularly described below. The date of location is 2:35 p.m. on the 29th day of July, 1991.

The number of linear feet claimed in length along the course of the vein, each way from the point of discovery, is 1490 feet in a northerly direction and 10 feet in a southerly direction. The width claimed on each side of the center of the vein is 300 feet. The general course of the lode or vein, as near as may be, is north/south.

This lode mining claim is located in the West Half of Section 2, Township 23 North, Range 49 East, Mount Diablo Base & Meridian, Eureka County, Nevada, and is described by metes and bounds as follows:

Beginning at Corner No. 1, which Corner No. 1 bears South 11 degrees 20' 05" East a distance of 7590.649 feet from the Northwest ~~Quarter~~ Corner of Section 2, Township 23 1/2 North, Range 49 East, which ~~Quarter~~ Corner is marked by a G.L.O. Brass Cap Monument;

Thence East a distance of 600 feet to Corner No. 2;
Thence South a distance of 750 feet to Corner No. 3;
Thence South a distance of 750 feet to Corner No. 4;
Thence West a distance of 600 feet to Corner No. 5;
Thence North a distance of 750 feet to Corner No. 6;
Thence North a distance of 750 feet to Corner No. 1,
the place of beginning.

This claim is contiguous to and is bounded by the following claims:

ROBR 119 on the North;
ROBR 64 on the East; and
ROBR 1005 on the South; and
ROBR 68 on the West.

The work of location consisted of making the maps provided in NRS 517.040.

Corner No. 1, the Northwest Corner, is a 4"x4"x4' wooden post.
Corner No. 2, the Northeast Corner, is a 4"x4"x4' wooden post.
Corner No. 3, the East side center, is a 4"x4"x4' wooden post.
Corner No. 4, the Southeast Corner, is a 4"x4"x4' wooden post.

BOOK 224 PAGE 456

Corner No. 5, the Southwest Corner, is a 4"x4"x4' wooden post.
Corner No. 6, the West side center, is a 4"x4"x4' wooden post.

As erected on the ground, each side center or corner monument is marked as described above by scribed metal tags.

This location is made without waiver of any rights acquired by virtue of a location made on the 23rd day of February, 1980, and recorded in the Eureka County, Nevada records at Book 80, Page 311 and filed with the Bureau of Land Management under Serial No. N MC 150592.

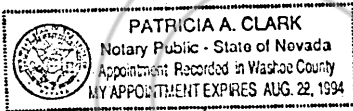
TONKIN SPRINGS VENTURE
LIMITED PARTNERSHIP

By Robert L. Petray
Robert L. Petray Agent

STATE OF NEVADA)
COUNTY OF WASHOE) ss:

On this 19th day of August, 1991, personally appeared before me Patricia A. Clark, a notary public for said state, Robert L. Petray, an agent of Tonkin Springs Venture Limited Partnership, who acknowledged that he executed the above instrument on behalf of said corporation.

(SEAL)



Patricia A. Clark
Notary Public
Patricia A. Clark
3580 Barrymore Drive
Reno, NV 89512

BOOK 224 PAGE 57

BOOK 224 PAGE 457
RECORDED
Tonkin Springs
91 AUG 29 PM 1:10
EUREKA COUNTY, NEVADA
M.N. RECORDED
FILE NO. 137030
FEE \$25

RECORDING REQUESTED BY AND 137536
WHEN RECORDED, RETURN TO:
Homestake Mining Company of California
Attention: Val Flynn
650 California Street, 9th Floor
San Francisco, CA 94108-2788

CERTIFICATE OF LOCATION
State of Nevada

Tonkin Springs Venture Limited Partnership, a Nevada limited partnership having a mailing address of P.O. Box 557, Eureka, NV 89316 has located the ROBR 68 lode mining claim, more particularly described below. The date of location is 2:20 p.m. on the 29th day of July, 1991.

The number of linear feet claimed in length along the course of the vein, each way from the point of discovery, is 1490 feet in a northerly direction and 10 feet in a southerly direction. The width claimed on each side of the center of the vein is 300 feet. The general course of the lode or vein, as near as may be, is north/south.

This lode mining claim is located in the West Half of Section 2, Township 23 North, Range 49 East, Mount Diablo Base & Meridian, Eureka County, Nevada, and is described by metes and bounds as follows:

Beginning at Corner No. 1, which Corner No. 1 bears South 6 degrees 50' 00" East a distance of 7495.846 feet from the Northwest ~~Quarter~~ Corner of Section 2, Township 23 1/2 North, Range 49 East, which ~~Quarter~~ Corner is marked by a G.L.O. Brass Cap Monument;

Thence East a distance of 600 feet to Corner No. 2;
Thence South a distance of 750 feet to Corner No. 3;
Thence South a distance of 750 feet to Corner No. 4;
Thence West a distance of 600 feet to Corner No. 5;
Thence North a distance of 750 feet to Corner No. 6;
Thence North a distance of 750 feet to Corner No. 1,
the place of beginning.

This claim is contiguous to and is bounded by the following claims:
ROBR 121 on the North;
ROBR 66 on the East; and
ROBR 1004 on the South; and
ROBR 70 on the West.

The work of location consisted of making the maps provided in NRS 517.040.

Corner No. 1, the Northwest Corner, is a 4"x4"x4' wooden post.
Corner No. 2, the Northeast Corner, is a 4"x4"x4' wooden post.
Corner No. 3, the East side center, is a 4"x4"x4' wooden post.
Corner No. 4, the Southeast Corner, is a 4"x4"x4' wooden post.

BOOK 224 PAGE 458

Corner No. 5, the Southwest Corner, is a 4"x4"x4' wooden post.
Corner No. 6, the West side center, is a 4"x4"x4' wooden post.

As erected on the ground, each side center or corner monument is marked as described above by scribed metal tags.

This location is made without waiver of any rights acquired by virtue of a location made on the 23rd day of February, 1980, and recorded in the Eureka County, Nevada records at Book 80, Page 313 and filed with the Bureau of Land Management under Serial No. N MC 150594.

TONKIN SPRINGS VENTURE
LIMITED PARTNERSHIP


By Robert L. Petray
Robert L. Petray, Agent

STATE OF NEVADA)
COUNTY OF WASHOE)

SS:

On this 19th day of August, 1991, personally appeared before me Patricia A. Clark, a notary public for said state, Robert L. Petray, an agent of Tonkin Springs Venture Limited Partnership, who acknowledged that he executed the above instrument on behalf of said corporation.

(SEAL)



Patricia A. Clark
Notary Public
Patricia A. Clark
3580 Barrymore Drive
Reno, NV 89512

BOOK 224 PAGE 459
RECORDED IN THE OFFICE OF
Tonkin Springs
91 AUG 29 PM 1:10
FILED
137636
EUREKA COUNTY, NEVADA
MR. RICHARD L. GORDON
REC'D 7/25

BOOK 224 PAGE 459

RECORDING REQUESTED BY AND 137537
WHEN RECORDED, RETURN TO:
Homestake Mining Company of California
Attention: Val Flynn
650 California Street, 9th Floor
San Francisco, CA 94108-2788

CERTIFICATE OF LOCATION
State of Nevada

Tonkin Springs Venture Limited Partnership, a Nevada limited partnership having a mailing address of P.O. Box 557, Eureka, NV 89316 has located the ROBR 70 lode mining claim, more particularly described below. The date of location is 2:10 p.m. on the 29th day of July, 1991.

The number of linear feet claimed in length along the course of the vein, each way from the point of discovery, is 1490 feet in a northerly direction and 10 feet in a southerly direction. The width claimed on each side of the center of the vein is 300 feet. The general course of the lode or vein, as near as may be, is north/south.

This lode mining claim is located in the West Half of Section 2, Township 23 North, Range 49 East, Mount Diablo Base & Meridian, Eureka County, Nevada, and is described by metes and bounds as follows:

Beginning at Corner No. 1, which Corner No. 1 bears South 2 degrees 14' 45" East a distance of 7448.318 feet from the Northwest ~~Center~~ Corner of Section 2, Township 23 1/2 North, Range 49 East, which ~~Center~~ Corner is marked by a G.L.O. Brass Cap Monument;

Thence East a distance of 600 feet to Corner No. 2;
Thence South a distance of 750 feet to Corner No. 3;
Thence South a distance of 750 feet to Corner No. 4;
Thence West a distance of 600 feet to Corner No. 5;
Thence North a distance of 750 feet to Corner No. 6;
Thence North a distance of 750 feet to Corner No. 1,
the place of beginning.

This claim is contiguous to and is bounded by the following claims:

ROBR 123 on the North;
ROBR 68 on the East; and
ROBR 1004 on the South; and
ROBR 72 on the West.

The work of location consisted of making the maps provided in NRS 517.040.

Corner No. 1, the Northwest Corner, is a 4"x4"x4' wooden post.
Corner No. 2, the Northeast Corner, is a 4"x4"x4' wooden post.
Corner No. 3, the East side center, is a 4"x4"x4' wooden post.
Corner No. 4, the Southeast Corner, is a 4"x4"x4' wooden post.

BOOK 224 PAGE 450

Corner No. 5, the Southwest Corner, is a 4"x4"x4' wooden post.
Corner No. 6, the West side center, is a 4"x4"x4' wooden post.

As erected on the ground, each side center or corner monument is marked as described above by scribed metal tags.

This location is made without waiver of any rights acquired by virtue of a location made on the 23rd day of February, 1980, and recorded in the Eureka County, Nevada records at Book 80, Page 315 and filed with the Bureau of Land Management under Serial No. N MC 150596.

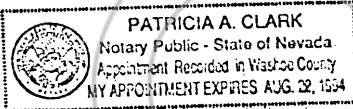
TONKIN SPRINGS VENTURE
LIMITED PARTNERSHIP

By Robert L. Petray
Robert L. Petray, Agent

STATE OF NEVADA)
COUNTY OF WASHOE) ss:

On this 19th day of August, 1991, personally appeared before me Patricia A. Clark, a notary public for said state, Robert L. Petray, an agent of Tonkin Springs Venture Limited Partnership, who acknowledged that he executed the above instrument on behalf of said corporation.

(SEAL)



Patricia A. Clark
Notary Public
Patricia A. Clark
3580 Barrymore Drive
Reno, NV 89512

BOOK 224 PAGE 61
EUREKA COUNTY - NEVADA
MIN. RECORDS DIVISION
FILE NO. 137637
RECORDED
AUG 29 1991
Tonkin Springs

BOOK 224 PAGE 61

RECORDING REQUESTED BY AND
WHEN RECORDED, RETURN TO: 137535
Homestake Mining Company of California
Attention: Val Flynn
650 California Street, 9th Floor
San Francisco, CA 94108-2788

CERTIFICATE OF LOCATION
State of Nevada

Tonkin Springs Venture Limited Partnership, a Nevada limited partnership having a mailing address of P.O. Box 557, Eureka, NV 89316 has located the ROBR 72 lode mining claim, more particularly described below. The date of location is 1:25 p.m. on the 29th day of July, 1991.

The number of linear feet claimed in length along the course of the vein, each way from the point of discovery, is 1455 feet in a northerly direction and 45 feet in a southerly direction. The width claimed on each side of the center of the vein is 300 feet. The general course of the lode or vein, as near as may be, is north/south.

This lode mining claim is located in the East Half of Section 3 and the West Half of Section 2, Township 23 North, Range 49 East, Mount Diablo Base & Meridian, Eureka County, Nevada, and is described by metes and bounds as follows:

Beginning at Corner No. 1, which Corner No. 1 bears South 2 degrees 22' 14" West a distance of 7448.972 feet from the Northwest ~~Quarter~~ Corner of Section 2, Township 23 1/2 North, Range 49 East, which ~~Quarter~~ Corner is marked by a G.L.O. Brass Cap Monument;

Thence East a distance of 600 feet to Corner No. 2;
Thence South a distance of 750 feet to Corner No. 3;
Thence South a distance of 750 feet to Corner No. 4;
Thence West a distance of 600 feet to Corner No. 5;
Thence North a distance of 750 feet to Corner No. 6;
Thence North a distance of 750 feet to Corner No. 1,
the place of beginning.

This claim is contiguous to and is bounded by the following claims:
ROBR 125 on the North;
ROBR 70 on the East; and
ROBR 1003 and ROBR 1004 on the South; and
ROBR 74 on the West.

The work of location consisted of making the maps provided in NRS 517.040.

Corner No. 1, the Northwest Corner, is a 4"x4"x4" wooden post.
Corner No. 2, the Northeast Corner, is a 4"x4"x4" wooden post.
Corner No. 3, the East side center, is a 4"x4"x4" wooden post.
Corner No. 4, the Southeast Corner, is a 4"x4"x4" wooden post.

Corner No. 5, the Southwest Corner, is a 4"x4"x4' wooden post.
Corner No. 6, the West side center, is a 4"x4"x4' wooden post.

As erected on the ground, each side center or corner monument is marked as described above by scribed metal tags.

This location is made without waiver of any rights acquired by virtue of a location made on the 23rd day of February, 1980, and recorded in the Eureka County, Nevada records at Book 80, Page 317 and filed with the Bureau of Land Management under Serial No. N MC 150598.


TONKIN SPRINGS VENTURE
LIMITED PARTNERSHIP

By Robert L. Petray
Robert L. Petray, Agent

STATE OF NEVADA)
COUNTY OF WASHOE) ss:

On this 19th day of August, 1991, personally appeared before me Patricia A. Clark, a notary public for said state, Robert L. Petray, an agent of Tonkin Springs Venture Limited Partnership, who acknowledged that he executed the above instrument on behalf of said corporation.

(SEAL)



Patricia A. Clark
Notary Public
Patricia A. Clark
3580 Barrymore Drive
Reno, NV 89512

137538
EUREKA COUNTY, NEVADA
FILE NO. 137538
RECORDED

BOOK 224
PAGE 463
RECORDED IN EUREKA COUNTY
91 AUG 29 PM 1:11
Tonkin Springs

BOOK 224 PAGE 63

RECORDING REQUESTED BY AND 137539
WHEN RECORDED, RETURN TO:
Homestake Mining Company of California
Attention: Val Flynn
650 California Street, 9th Floor
San Francisco, CA 94108-2788

CERTIFICATE OF LOCATION
State of Nevada

Tonkin Springs Venture Limited Partnership, a Nevada limited partnership having a mailing address of P.O. Box 557, Eureka, NV 89316 has located the ROBR 74 lode mining claim, more particularly described below. The date of location is 10:05 a.m. on the 29th day of July, 1991.

The number of linear feet claimed in length along the course of the vein, each way from the point of discovery, is 1490 feet in a northerly direction and 10 feet in a southerly direction. The width claimed on each side of the center of the vein is 300 feet. The general course of the lode or vein, as near as may be, is north/south.

This lode mining claim is located in the East Half of Section 3, Township 23 North, Range 49 East, Mount Diablo Base & Meridian, Eureka County, Nevada, and is described by metes and bounds as follows:

Beginning at Corner No. 1, which Corner No. 1 bears South 6 degrees 57' 24" West a distance of 7497.795 feet from the Northwest ~~Quarter~~ Corner of Section 2, Township 23 1/2 North, Range 49 East, which ~~Quarter~~ Corner is marked by a G.L.O. Brass Cap Monument;

Thence East a distance of 600 feet to Corner No. 2;
Thence South a distance of 750 feet to Corner No. 3;
Thence South a distance of 750 feet to Corner No. 4;
Thence West a distance of 600 feet to Corner No. 5;
Thence North a distance of 750 feet to Corner No. 6;
Thence North a distance of 750 feet to Corner No. 1,
the place of beginning.

This claim is contiguous to and is bounded by the following claims:
ROBR 127 on the North;
ROBR 72 on the East; and
ROBR 1003 on the South; and
ROBR 76 on the West.

The work of location consisted of making the maps provided in NRS 517.040.

Corner No. 1, the Northwest Corner, is a 4"x4"x4' wooden post.
Corner No. 2, the Northeast Corner, is a 4"x4"x4' wooden post.
Corner No. 3, the East side center, is a 4"x4"x4' wooden post.
Corner No. 4, the Southeast Corner, is a 4"x4"x4' wooden post.

Corner No. 5, the Southwest Corner, is a 4"x4"x4' wooden post.
Corner No. 6, the West side center, is a 4"x4"x4' wooden post.

As erected on the ground, each side center or corner monument is marked as described above by scribed metal tags.

This location is made without waiver of any rights acquired by virtue of a location made on the 23rd day of February, 1980, and recorded in the Eureka County, Nevada records at Book 80, Page 319 and filed with the Bureau of Land Management under Serial No. N MC 150600.

TONKIN SPRINGS VENTURE
LIMITED PARTNERSHIP

By Robert L. Petray
Robert L. Petray, Agent


STATE OF NEVADA)

) ss:

COUNTY OF WASHOE)

On this 19th day of August, 1991, personally appeared before me Patricia A. Clark, a notary public for said state, Robert L. Petray, an agent of Tonkin Springs Venture Limited Partnership, who acknowledged that he executed the above instrument on behalf of said corporation.

(SEAL)



Patricia A. Clark
Notary Public
Patricia A. Clark
3580 Barrymore Drive
Reno, NV 89512

137639

EUREKA COUNTY, NEVADA
M.M. RECALLEN, CLERK
FILE NO. REC-9725

BOOK 224 PAGE 465
RECORDED IN THE OFFICE OF
Tonkin Springs
91 AUG 29 PM 1:11

BOOK 224 PAGE 465

RECORDING REQUESTED BY AND 137540
WHEN RECORDED, RETURN TO:
Homestake Mining Company of California
Attention: Val Flynn
650 California Street, 9th Floor
San Francisco, CA 94108-2788

CERTIFICATE OF LOCATION
State of Nevada

Tonkin Springs Venture Limited Partnership, a Nevada limited partnership having a mailing address of P.O. Box 557, Eureka, NV 89316 has located the ROBR 76 lode mining claim, more particularly described below. The date of location is 10:00 a.m. on the 29th day of July, 1991.

The number of linear feet claimed in length along the course of the vein, each way from the point of discovery, is 1490 feet in a northerly direction and 10 feet in a southerly direction. The width claimed on each side of the center of the vein is 300 feet. The general course of the lode or vein, as near as may be, is north/south.

This lode mining claim is located in the East Half of Section 3, Township 23 North, Range 49 East, Mount Diablo Base & Meridian, Eureka County, Nevada, and is described by metes and bounds as follows:

Beginning at Corner No. 1, which Corner No. 1 bears South 11 degrees 27' 18" West a distance of 7593.858 feet from the Northwest ~~Quarter~~ Corner of Section 2, Township 23 1/2 North, Range 49 East, which ~~Corner~~ Corner is marked by a G.L.O. Brass Cap Monument;

RXP
Thence East a distance of 600 feet to Corner No. 2;
Thence South a distance of 750 feet to Corner No. 3;
Thence South a distance of 750 feet to Corner No. 4;
Thence West a distance of 600 feet to Corner No. 5;
Thence North a distance of 750 feet to Corner No. 6;
Thence North a distance of 750 feet to Corner No. 1,
the place of beginning.

This claim is contiguous to and is bounded by the following claims:
ROBR 129 on the North;
ROBR 74 on the East; and
ROBR 1003 on the South; and
ROBR 78 on the West.

The work of location consisted of making the maps provided in NRS 517.040.

Corner No. 1, the Northwest Corner, is a 4"x4"x4' wooden post.
Corner No. 2, the Northeast Corner, is a 4"x4"x4' wooden post.
Corner No. 3, the East side center, is a 4"x4"x4' wooden post.
Corner No. 4, the Southeast Corner, is a 4"x4"x4' wooden post.

BOOK 224 PAGE 466

Corner No. 5, the Southwest Corner, is a 4"x4"x4' wooden post.
Corner No. 6, the West side center, is a 4"x4"x4' wooden post.

As erected on the ground, each side center or corner monument is marked as described above by scribed metal tags.

This location is made without waiver of any rights acquired by virtue of a location made on the 23rd day of February, 1980, and recorded in the Eureka County, Nevada records at Book 80, Page 321 and filed with the Bureau of Land Management under Serial No. N MC 150602.

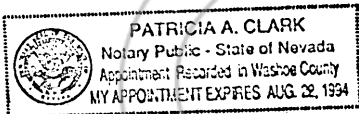
TONKIN SPRINGS VENTURE
LIMITED PARTNERSHIP

By Robert L. Petray
Robert L. Petray, Agent

STATE OF NEVADA)
COUNTY OF WASHOE) ss:

On this 19th day of August, 1991, personally appeared before me Patricia A. Clark, a notary public for said state, Robert L. Petray, an agent of Tonkin Springs Venture Limited Partnership, who acknowledged that he executed the above instrument on behalf of said corporation.

(SEAL)



Patricia A. Clark
Notary Public
Patricia A. Clark
3580 Barrymore Drive
Reno, NV 89512

137610

BOOK 224 PAGE 487

BOOK 224 PAGE 467
RECORDED AT THE CLERK'S OFFICE
EUREKA COUNTY, NEVADA
JAN 29 1992
FILE NO. 725
TSP

RECORDING REQUESTED BY AND
WHEN RECORDED, RETURN TO: 137541
Homestake Mining Company of California
Attention: Val Flynn
650 California Street, 9th Floor
San Francisco, CA 94108-2788

CERTIFICATE OF LOCATION
State of Nevada

Tonkin Springs Venture Limited Partnership, a Nevada limited partnership having a mailing address of P.O. Box 557, Eureka, NV 89316 has located the ROBR 78 lode mining claim, more particularly described below. The date of location is 9:55 a.m. on the 29th day of July, 1991.

The number of linear feet claimed in length along the course of the vein, each way from the point of discovery, is 1490 feet in a northerly direction and 10 feet in a southerly direction. The width claimed on each side of the center of the vein is 300 feet. The general course of the lode or vein, as near as may be, is north/south.

This lode mining claim is located in the East Half of Section 3, Township 23 North, Range 49 East, Mount Diablo Base & Meridian, Eureka County, Nevada, and is described by metes and bounds as follows:

Beginning at Corner No. 1, which Corner No. 1 bears South 15 degrees 48' 53" West a distance of 7735.401 feet from the Northwest ~~Quarter~~ Corner of Section 2, Township 23 1/2 North, Range 49 East, which ~~Quarter~~ Corner is marked by a G.L.O. Brass Cap Monument;

Thence East a distance of 600 feet to Corner No. 2;
Thence South a distance of 750 feet to Corner No. 3;
Thence South a distance of 750 feet to Corner No. 4;
Thence West a distance of 600 feet to Corner No. 5;
Thence North a distance of 750 feet to Corner No. 6;
Thence North a distance of 750 feet to Corner No. 1,
the place of beginning.

This claim is contiguous to and is bounded by the following claims:
ROBR 131 on the North;
ROBR 76 on the East; and
ROBR 1002 on the South; and
ROBR 80 on the West.

The work of location consisted of making the maps provided in NRS 517.040.

Corner No. 1, the Northwest Corner, is a 4"x4"x4' wooden post.
Corner No. 2, the Northeast Corner, is a 4"x4"x4' wooden post.
Corner No. 3, the East side center, is a 4"x4"x4' wooden post.
Corner No. 4, the Southeast Corner, is a 4"x4"x4' wooden post.

BOOK 224 PAGE 468

Corner No. 5, the Southwest Corner, is a 4"x4"x4' wooden post.
Corner No. 6, the West side center, is a 4"x4"x4' wooden post.

As erected on the ground, each side center or corner monument is marked as described above by scribed metal tags.

This location is made without waiver of any rights acquired by virtue of a location made on the 23rd day of February, 1980, and recorded in the Eureka County, Nevada records at Book 80, Page 323 and filed with the Bureau of Land Management under Serial No. N MC 150604.

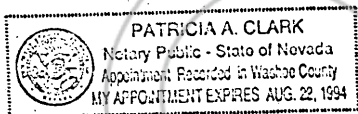
TONKIN SPRINGS VENTURE
LIMITED PARTNERSHIP

By Robert L. Petray
Robert L. Petray, Agent

STATE OF NEVADA)
) ss:
COUNTY OF WASHOE)

On this 19th day of August, 1991, personally appeared before me Patricia A. Clark, a notary public for said state, Robert L. Petray, an agent of Tonkin Springs Venture Limited Partnership, who acknowledged that he executed the above instrument on behalf of said corporation.

(SEAL)



Patricia A. Clark
Notary Public
Patricia A. Clark
3580 Barrymore Drive
Reno, NV 89512

BOOK 224
PAGE 469
RECORDED
91 AUG 29 PM 1:11
Tonkin Springs
FILE NO. 137311

BOOK 224 PAGE 469

RECORDING REQUESTED BY AND 137542
WHEN RECORDED, RETURN TO:
Homestake Mining Company of California
Attention: Val Flynn
650 California Street, 9th Floor
San Francisco, CA 94108-2788

CERTIFICATE OF LOCATION
State of Nevada

Tonkin Springs Venture Limited Partnership, a Nevada limited partnership having a mailing address of P.O. Box 557, Eureka, NV 89316 has located the ROBR 80 lode mining claim, more particularly described below. The date of location is 11:35 a.m. on the 28th day of July, 1991.

The number of linear feet claimed in length along the course of the vein, each way from the point of discovery, is 1490 feet in a northerly direction and 10 feet in a southerly direction. The width claimed on each side of the center of the vein is 300 feet. The general course of the lode or vein, as near as may be, is north/south.

This lode mining claim is located in all four Quarters of Section 3, Township 23 North, Range 49 East, Mount Diablo Base & Meridian, Eureka County, Nevada, and is described by metes and bounds as follows:

Beginning at Corner No. 1, which Corner No. 1 bears South 19 degrees 59' 41" West a distance of 7919.985 feet from the Northwest ~~Quarter~~ Corner of Section 2, Township 23 1/2 North, Range 49 East, *Rxp* which ~~Quarter~~ Corner is marked by a G.L.O. Brass Cap Monument;

Thence East a distance of 600 feet to Corner No. 2;
Thence South a distance of 750 feet to Corner No. 3;
Thence South a distance of 750 feet to Corner No. 4;
Thence West a distance of 600 feet to Corner No. 5;
Thence North a distance of 750 feet to Corner No. 6;
Thence North a distance of 750 feet to Corner No. 1,
the place of beginning.

This claim is contiguous to and is bounded by the following claims:

ROBR 133 on the North;
ROBR 78 on the East; and
ROBR 1002 on the South; and
ROBR 82 on the West.

The work of location consisted of making the maps provided in NRS 517.040.

Corner No. 1, the Northwest Corner, is a 4"x4"x4' wooden post.
Corner No. 2, the Northeast Corner, is a 4"x4"x4' wooden post.
Corner No. 3, the East side center, is a 4"x4"x4' wooden post.
Corner No. 4, the Southeast Corner, is a 4"x4"x4' wooden post.

Corner No. 5, the Southwest Corner, is a 4"x4"x4' wooden post.
Corner No. 6, the West side center, is a 4"x4"x4' wooden post.

As erected on the ground, each side center or corner monument is marked as described above by scribed metal tags.

This location is made without waiver of any rights acquired by virtue of a location made on the 23rd day of February, 1980, and recorded in the Eureka County, Nevada records at Book 80, Page 325 and filed with the Bureau of Land Management under Serial No. N MC 150606.

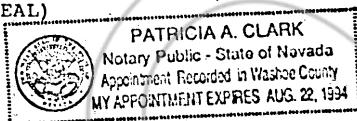
TONKIN SPRINGS VENTURE
LIMITED PARTNERSHIP

By Robert L. Petray
Robert L. Petray, Agent

STATE OF NEVADA)
COUNTY OF WASHOE) ss:

On this 19th day of August, 1991, personally appeared before me Patricia A. Clark, a notary public for said state, Robert L. Petray, an agent of Tonkin Springs Venture Limited Partnership, who acknowledged that he executed the above instrument on behalf of said corporation.

(SEAL)



Patricia A. Clark
Notary Public
Patricia A. Clark
3580 Barrymore Drive
Reno, NV 89512

137512

BOOK 224 PAGE 471

BOOK 224 PAGE 471
RECORDED & INDEXED
EUREKA COUNTY, NEVADA
FILE NO. 91 AUG 29 PM 1:11
FEE \$7.25

RECORDING REQUESTED BY AND 137543
WHEN RECORDED, RETURN TO:
Homestake Mining Company of California
Attention: Val Flynn
650 California Street, 9th Floor
San Francisco, CA 94110-2788

CERTIFICATE OF LOCATION
State of Nevada

Tonkin Springs Venture Limited Partnership, a Nevada limited partnership having a mailing address of P.O. Box 557, Eureka, NV 89316 has located the ROBR 82 lode mining claim, more particularly described below. The date of location is 11:20 a.m. on the 28th day of July, 1991.

The number of linear feet claimed in length along the course of the vein, each way from the point of discovery, is 1490 feet in a northerly direction and 10 feet in a southerly direction. The width claimed on each side of the center of the vein is 300 feet. The general course of the lode or vein, as near as may be, is north/south.

This lode mining claim is located in the West Half of Section 3, Township 23 North, Range 49 East, Mount Diablo Base & Meridian, Eureka County, Nevada, and is described by metes and bounds as follows:

Beginning at Corner No. 1, which Corner No. 1 bears South 23 degrees 57' 52" West a distance of 8144.686 feet from the Northwest ~~Quarter~~ Corner of Section 2, Township 23 1/2 North, Range 49 East, *RS* which ~~Quarter~~ Corner is marked by a G.L.O. Brass Cap Monument;

Thence East a distance of 600 feet to Corner No. 2;
Thence South a distance of 750 feet to Corner No. 3;
Thence South a distance of 750 feet to Corner No. 4;
Thence West a distance of 600 feet to Corner No. 5;
Thence North a distance of 750 feet to Corner No. 6;
Thence North a distance of 750 feet to Corner No. 1,
the place of beginning.

This claim is contiguous to and is bounded by the following claims:

ROBR 135 on the North;
ROBR 80 on the East; and
ROBR 1001 and ROBR 1002 on the South; and
ROBR 84 on the West.

The work of location consisted of making the maps provided in NRS 517.040.

Corner No. 1, the Northwest Corner, is a 4"x4"x4' wooden post.
Corner No. 2, the Northeast Corner, is a 4"x4"x4' wooden post.
Corner No. 3, the East side center, is a 4"x4"x4' wooden post.
Corner No. 4, the Southeast Corner, is a 4"x4"x4' wooden post.

Corner No. 5, the Southwest Corner, is a 4"x4"x4' wooden post.
Corner No. 6, the West side center, is a 4"x4"x4' wooden post.

As erected on the ground, each side center or corner monument is marked as described above by scribed metal tags.

This location is made without waiver of any rights acquired by virtue of a location made on the 23rd day of February, 1980, and recorded in the Eureka County, Nevada records at Book 80, Page 327 and filed with the Bureau of Land Management under Serial No. N MC 150608.

TONKIN SPRINGS VENTURE
LIMITED PARTNERSHIP

By Robert L. Petray
Robert L. Petray, Agent

STATE OF NEVADA)
COUNTY OF WASHOE) ss:

On this 19th day of August, 1991, personally appeared before me Patricia A. Clark, a notary public for said state, Robert L. Petray, an agent of Tonkin Springs Venture Limited Partnership, who acknowledged that he executed the above instrument on behalf of said corporation.

(SEAL)



Patricia A. Clark
Notary Public
Patricia A. Clark
3580 Barrymore Drive
Reno, NV 89512

137513

EUREKA COUNTY CLERK
M. H. HARRIS, JR.
FILE NO. 91-29 P1 11

224 624 473
RECORDED
Tonkin Springs
91 AUG 29 P1 11

BOOK 224 PAGE 473

RECORDING REQUESTED BY AND 137544
WHEN RECORDED, RETURN TO:
Homestake Mining Company of California
Attention: Val Flynn
650 California Street, 9th Floor
San Francisco, CA 94108-2788

CERTIFICATE OF LOCATION
State of Nevada

Tonkin Springs Venture Limited Partnership, a Nevada limited partnership having a mailing address of P.O. Box 557, Eureka, NV 89316 has located the ROBR 84 lode mining claim, more particularly described below. The date of location is 11:12 a.m. on the 28th day of July, 1991.

The number of linear feet claimed in length along the course of the vein, each way from the point of discovery, is 1490 feet in a northerly direction and 10 feet in a southerly direction. The width claimed on each side of the center of the vein is 300 feet. The general course of the lode or vein, as near as may be, is north/south.

This lode mining claim is located in the West Half of Section 3, Township 23 North, Range 49 East, Mount Diablo Base & Meridian, Eureka County, Nevada, and is described by metes and bounds as follows:

Beginning at Corner No. 1, which Corner No. 1 bears South 27 degrees 42' 15" West a distance of 8406.287 feet from the Northwest ~~Quarter~~ Corner of Section 2, Township 23 1/2 North, Range 49 East, *R&P* which ~~Quarter~~ Corner is marked by a G.L.O. Brass Cap Monument;

Thence East a distance of 600 feet to Corner No. 2;
Thence South a distance of 750 feet to Corner No. 3;
Thence South a distance of 750 feet to Corner No. 4;
Thence West a distance of 600 feet to Corner No. 5;
Thence North a distance of 750 feet to Corner No. 6;
Thence North a distance of 750 feet to Corner No. 1,
the place of beginning.

This claim is contiguous to and is bounded by the following claims:

ROBR 137 on the North;
ROBR 82 on the East;
ROBR 1001 on the South; and
ROBR 86 on the West.

The work of location consisted of making the maps provided in NRS 517.040.

Corner No. 1, the Northwest Corner, is a 4"x4"x4' wooden post.
Corner No. 2, the Northeast Corner, is a 4"x4"x4' wooden post.
Corner No. 3, the East side center, is a 4"x4"x4' wooden post.
Corner No. 4, the Southeast Corner, is a 4"x4"x4' wooden post.

BOOK 224 PAGE 474

Corner No. 5, the Southwest Corner, is a 4"x4"x4' wooden post.
Corner No. 6, the West side center, is a 4"x4"x4' wooden post.

As erected on the ground, each side center or corner monument is marked as described above by scribed metal tags.

This location is made without waiver of any rights acquired by virtue of a location made on the 23rd day of February, 1980, and recorded in the Eureka County, Nevada records at Book 80, Page 329 and filed with the Bureau of Land Management under Serial No. N MC 150610.


TONKIN SPRINGS VENTURE
LIMITED PARTNERSHIP

By Robert L. Petray
Robert L. Petray, Agent

STATE OF NEVADA)
COUNTY OF WASHOE) ss:

On this 19th day of August, 1991, personally appeared before me Patricia A. Clark, a notary public for said state, Robert L. Petray, an agent of Tonkin Springs Venture Limited Partnership, who acknowledged that he executed the above instrument on behalf of said corporation.

(SEAL)



Patricia A. Clark
Notary Public
Patricia A. Clark
3580 Barrymore Drive
Reno, NV 89512

137544

BOOK 224 PAGE 475

BOOK 224 PAGE 475
RECORDED IN EUREKA COUNTY
91 AUG 29 PM 1:11
Tonkin Springs
EUREKA COUNTY, NEVADA
M. N. REYNOLDS, RECORDER
FILE NO. 9725

RECORDING REQUESTED BY AND 137545
WHEN RECORDED, RETURN TO:
Homestake Mining Company of California
Attention: Val Flynn
650 California Street, 9th Floor
San Francisco, CA 94108-2788

CERTIFICATE OF LOCATION
State of Nevada

Tonkin Springs Venture Limited Partnership, a Nevada limited partnership having a mailing address of P.O. Box 557, Eureka, NV 89316 has located the ROBR 86 lode mining claim; more particularly described below. The date of location is 11:00 a.m. on the 28th day of July, 1991.

The number of linear feet claimed in length along the course of the vein, each way from the point of discovery, is 1490 feet in a northerly direction and 10 feet in a southerly direction. The width claimed on each side of the center of the vein is 300 feet. The general course of the lode or vein, as near as may be, is north/south.

This lode mining claim is located in the West Half of Section 3, Township 23 North, Range 49 East, Mount Diablo Base & Meridian, Eureka County, Nevada, and is described by metes and bounds as follows:

Beginning at Corner No. 1, which Corner No. 1 bears South 31 degrees 12' 15" West a distance of 8701.460 feet from the Northwest ~~Quarter~~ Corner of Section 2, Township 23 1/2 North, Range 49 East, which ~~Quarter~~ Corner is marked by a G.L.O. Brass Cap Monument;

Thence East a distance of 600 feet to Corner No. 2;
Thence South a distance of 750 feet to Corner No. 3;
Thence South a distance of 750 feet to Corner No. 4;
Thence West a distance of 600 feet to Corner No. 5;
Thence North a distance of 750 feet to Corner No. 6;
Thence North a distance of 750 feet to Corner No. 1,
the place of beginning.

This claim is contiguous to and is bounded by the following claims:
ROBR 139 on the North;
ROBR 84 on the East; and
ROBR 1001 on the South.

The work of location consisted of making the maps provided in NRS 517.040.

Corner No. 1, the Northwest Corner, is a 4"x4"x4' wooden post.
Corner No. 2, the Northeast Corner, is a 4"x4"x4' wooden post.
Corner No. 3, the East side center, is a 4"x4"x4' wooden post.
Corner No. 4, the Southeast Corner, is a 4"x4"x4' wooden post.
Corner No. 5, the Southwest Corner, is a 4"x4"x4' wooden post.

BOOK 224 PAGE 476

Corner No. 6, the West side center, is a 4"x4"x4' wooden post.

As erected on the ground, each side center or corner monument is marked as described above by scribed metal tags.

This location is made without waiver of any rights acquired by virtue of a location made on the 23rd day of February, 1980, and recorded in the Eureka County, Nevada records at Book 80, Page 331 and filed with the Bureau of Land Management under Serial No. N MC 150612.

TONKIN SPRINGS VENTURE
LIMITED PARTNERSHIP


By Robert L. Petray
Robert L. Petray, Agent

STATE OF NEVADA)
COUNTY OF WASHOE)

) ss:

On this 19th day of August, 1991, personally appeared before me Patricia A. Clark, a notary public for said state, Robert L. Petray, an agent of Tonkin Springs Venture Limited Partnership, who acknowledged that he executed the above instrument on behalf of said corporation.

(SEAL)



Patricia A. Clark
Notary Public
Patricia A. Clark
3580 Barrymore Drive
Reno, NV 89512

BOOK 224 PAGE 477

197545

EUREKA COUNTY, NEVADA
FILE NO. 197545
RECORDED
FEE \$7.25

91 AUG 29 PM 11
Tonkin Springs

BOOK 224 PAGE 477
RECORDED
FEE \$7.25

RECORDING REQUESTED BY AND
WHEN RECORDED, RETURN TO: 137546
Homestake Mining Company of California
Attention: Val Flynn
650 California Street, 9th Floor
San Francisco, CA 94108-2788

CERTIFICATE OF LOCATION
State of Nevada

Tonkin Springs Venture Limited Partnership, a Nevada limited partnership having a mailing address of P.O. Box 557, Eureka, NV 89316 has located the ROBR 113 lode mining claim, more particularly described below. The date of location is 12:04 p.m. on the 8th day of August, 1991.

The number of linear feet claimed in length along the course of the vein, each way from the point of discovery, is 10 feet in a northerly direction and 1490 feet in a southerly direction. The width claimed on each side of the center of the vein is 300 feet. The general course of the lode or vein, as near as may be, is north/south.

This lode mining claim is located in the Northeast Quarter of Section 2, Township 23 North, Range 49 East, Mount Diablo Base & Meridian, Eureka County, Nevada, and is described by metes and bounds as follows:

Beginning at Corner No. 1, which Corner No. 1 bears South 28 degrees 59' 03" East a distance of 6793.448 feet from the Northwest ~~Quarter~~ Corner of Section 2, Township 23 1/2 North, Range 49 East, which ~~Quarter~~ Corner is marked by a G.L.O. Brass Cap Monument;

Thence East a distance of 600 feet to Corner No. 2;
Thence South a distance of 750 feet to Corner No. 3;
Thence South a distance of 750 feet to Corner No. 4;
Thence West a distance of 600 feet to Corner No. 5;
Thence North a distance of 750 feet to Corner No. 6;
Thence North a distance of 750 feet to Corner No. 1,
the place of beginning.

This claim is contiguous to and is bounded by the following claims:
ROBR 114 on the North;
ROBR 60 on the South; and
ROBR 115 on the West.

The work of location consisted of making the maps provided in NRS 517.040.

Corner No. 1, the Northwest Corner, is a 4"x4"x4' wooden post.
Corner No. 2, the Northeast Corner, is a 4"x4"x4' wooden post.
Corner No. 3, the East side center, is a 4"x4"x4' wooden post.
Corner No. 4, the Southeast Corner, is a 4"x4"x4' wooden post.
Corner No. 5, the Southwest Corner, is a 4"x4"x4' wooden post.

Corner No. 6, the West side center, is a 4"x4"x4' wooden post.

As erected on the ground, each side center or corner monument is marked as described above by scribed metal tags.

This location is made without waiver of any rights acquired by virtue of a location made on the 22nd day of February, 1980, and recorded in the Eureka County, Nevada records at Book 80, Page 336 and filed with the Bureau of Land Management under Serial No. N MC 150617.

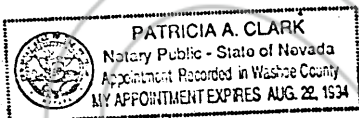
TONKIN SPRINGS VENTURE
LIMITED PARTNERSHIP

By Robert L. Petray
Robert L. Petray, Agent

STATE OF NEVADA)
COUNTY OF WASHOE) ss:

On this 19th day of August, 1991, personally appeared before me Patricia A. Clark, a notary public for said state, Robert L. Petray, an agent of Tonkin Springs Venture Limited Partnership, who acknowledged that he executed the above instrument on behalf of said corporation.

(SEAL)



Patricia A. Clark
Notary Public
Patricia A. Clark
3580 Barrymore Drive
Reno, NV 89512

137546

BOOK 224 PAGE 479

BOOK 224 PAGE 479
RECORDED AT THE CLERK'S OFFICE
JUL 29 1991
EUREKA COUNTY, NEVADA
FILE NO. 725

RECORDING REQUESTED BY AND
WHEN RECORDED, RETURN TO:

137547

Homestake Mining Company of California
Attention: Val Flynn
650 California Street, 9th Floor
San Francisco, CA 94108-2788

CERTIFICATE OF LOCATION
State of Nevada

Tonkin Springs Venture Limited Partnership, a Nevada limited partnership having a mailing address of P.O. Box 557, Eureka, NV 89316 has located the ROBR 114 lode mining claim, more particularly described below. The date of location is 12:04 p.m. on the 8th day of August, 1991.

The number of linear feet claimed in length along the course of the vein, each way from the point of discovery, is 1490 feet in a northerly direction and 10 feet in a southerly direction. The width claimed on each side of the center of the vein is 300 feet. The general course of the lode or vein, as near as may be, is north/south.

This lode mining claim is located in the Southeast Quarter of Section 2, Township 23-1/2 North, Range 49 East and the Northeast Quarter of Section 2, Township 23 North, Range 49 East, Mount Diablo Base & Meridian, Eureka County, Nevada, and is described by metes and bounds as follows:

Beginning at Corner No. 1, which Corner No. 1 bears South 36 degrees 32' 16" East a distance of 5529.298 feet from the Northwest ~~Quarter~~ Corner of Section 2, Township 23 1/2 North, Range 49 East, which ~~Quarter~~ Corner is marked by a G.L.O. Brass Cap Monument;

Thence East a distance of 600 feet to Corner No. 2;
Thence South a distance of 750 feet to Corner No. 3;
Thence South a distance of 750 feet to Corner No. 4;
Thence West a distance of 600 feet to Corner No. 5;
Thence North a distance of 750 feet to Corner No. 6;
Thence North a distance of 750 feet to Corner No. 1,
the place of beginning.

This claim is contiguous to and is bounded by the following claims:
ROBR 187 on the North;
ROBR 113 on the South; and
ROBR 116 on the West.

The work of location consisted of making the maps provided in NRS 517.040.

Corner No. 1, the Northwest Corner, is a 4"x4"x4' wooden post.
Corner No. 2, the Northeast Corner, is a 4"x4"x4' wooden post.
Corner No. 3, the East side center, is a 4"x4"x4' wooden post.
Corner No. 4, the Southeast Corner, is a 4"x4"x4' wooden post.

360K224 PAGE 480

Corner No. 5, the Southwest Corner, is a 4"x4"x4' wooden post.
Corner No. 6, the West side center, is a 4"x4"x4' wooden post.

As erected on the ground, each side center or corner monument is marked as described above by scribed metal tags.

This location is made without waiver of any rights acquired by virtue of a location made on the 22nd day of February, 1980, and recorded in the Eureka County, Nevada records at Book 80, Page 337 and filed with the Bureau of Land Management under Serial No. N MC 150618.

TONKIN SPRINGS VENTURE
LIMITED PARTNERSHIP

By Robert L. Petray
Robert L. Petray, Agent

STATE OF NEVADA)
COUNTY OF WASHOE) ss:

On this 19th day of August, 1991, personally appeared before me Patricia A. Clark, a notary public for said state, Robert L. Petray, an agent of Tonkin Springs Venture Limited Partnership, who acknowledged that he executed the above instrument on behalf of said corporation.

(SEAL)



Patricia A. Clark
Notary Public
Patricia A. Clark
3580 Barrymore Drive
Reno, NV 89512

BOOK 224 PAGE 481

BOOK 224 PAGE 481
RECORDED IN THE OFFICE OF
Tonica Springs
91 AUG 29 PM 1:11
EUREKA COUNTY, NEVADA
FILE NO. 137517
FEE \$7.25

RECORDING REQUESTED BY AND 137548
WHEN RECORDED, RETURN TO:
Homestake Mining Company of California
Attention: Val Flynn
650 California Street, 9th Floor
San Francisco, CA 94108-2788

CERTIFICATE OF LOCATION
State of Nevada

Tonkin Springs Venture Limited Partnership, a Nevada limited partnership having a mailing address of P.O. Box 557, Eureka, NV 89316 has located the ROBR 115 lode mining claim, more particularly described below. The date of location is 11:44 a.m. on the 8th day of August, 1991.

The number of linear feet claimed in length along the course of the vein, each way from the point of discovery, is 10 feet in a northerly direction and 1490 feet in a southerly direction. The width claimed on each side of the center of the vein is 300 feet. The general course of the lode or vein, as near as may be, is north/south.

This lode mining claim is located in the Northeast Quarter of Section 2, Township 23 North, Range 49 East, Mount Diablo Base & Meridian, Eureka County, Nevada, and is described by metes and bounds as follows:

Beginning at Corner No. 1, which Corner No. 1 bears South 24 degrees 22' 11" East a distance of 6523.854 feet from the Northwest ~~Quarter~~ Corner of Section 2, Township 23 1/2 North, Range 49 East, which ~~Quarter~~ Corner is marked by a G.L.O. Brass Cap Monument;

Thence East a distance of 600 feet to Corner No. 2;
Thence South a distance of 750 feet to Corner No. 3;
Thence South a distance of 750 feet to Corner No. 4;
Thence West a distance of 600 feet to Corner No. 5;
Thence North a distance of 750 feet to Corner No. 6;
Thence North a distance of 750 feet to Corner No. 1,
the place of beginning.

This claim is contiguous to and is bounded by the following claims:
ROBR 116 on the North;
ROBR 113 on the East;
ROBR 62 on the South; and
ROBR 117 on the West.

The work of location consisted of making the maps provided in NRS 517.040.

Corner No. 1, the Northwest Corner, is a 4"x4"x4" wooden post.
Corner No. 2, the Northeast Corner, is a 4"x4"x4" wooden post.
Corner No. 3, the East side center, is a 4"x4"x4" wooden post.
Corner No. 4, the Southeast Corner, is a 4"x4"x4" wooden post.

BOOK 224 PAGE 482

Corner No. 5, the Southwest Corner, is a 4"x4"x4' wooden post.
Corner No. 6, the West side center, is a 4"x4"x4' wooden post.

As erected on the ground, each side center or corner monument is marked as described above by scribed metal tags.

This location is made without waiver of any rights acquired by virtue of a location made on the 22nd day of February, 1980, and recorded in the Eureka County, Nevada records at Book 80, Page 338 and filed with the Bureau of Land Management under Serial No. N MC 150619.

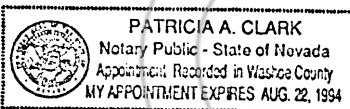
TONKIN SPRINGS VENTURE
LIMITED PARTNERSHIP

By Robert L. Petray
Robert L. Petray, Agent

STATE OF NEVADA)
COUNTY OF WASHOE) ss:

On this 19th day of August, 1991, personally appeared before me Patricia A. Clark, a notary public for said state, Robert L. Petray, an agent of Tonkin Springs Venture Limited Partnership, who acknowledged that he executed the above instrument on behalf of said corporation.

(SEAL)



Patricia A. Clark
Notary Public
Patricia A. Clark
3580 Barrymore Drive
Reno, NV 89512

EUREKA COUNTY, NEVADA
M. N. REEAT, CLERK
FILE NO. 137518
224 PAGE 483
RECORDED IN THE OFFICE OF
91 AUG 29 PM 1:11
Tonkin Springs

BOOK 224 PAGE 483

RECORDING REQUESTED BY AND
WHEN RECORDED, RETURN TO: 137549
Homestake Mining Company of California
Attention: Val Flynn
650 California Street, 9th Floor
San Francisco, CA 94108-2788

CERTIFICATE OF LOCATION
State of Nevada

Tonkin Springs Venture Limited Partnership, a Nevada limited partnership having a mailing address of P.O. Box 557, Eureka, NV 89316 has located the ROBR 116 lode mining claim, more particularly described below. The date of location is 11:44 a.m. on the 8th day of August, 1991.

The number of linear feet claimed in length along the course of the vein, each way from the point of discovery, is 1490 feet in a northerly direction and 10 feet in a southerly direction. The width claimed on each side of the center of the vein is 300 feet. The general course of the lode or vein, as near as may be, is north/south.

This lode mining claim is located in the Southeast Quarter of Section 2, Township 23-1/2 North, Range 49 East and the Northeast Quarter of Section 2, Township 23 North, Range 49 East, Mount Diablo Base & Meridian, Eureka County, Nevada, and is described by metes and bounds as follows:

RSP Beginning at Corner No. 1, which Corner No. 1 bears South 31 degrees 12' 46" East a distance of 5194.505 feet from the Northwest Quarter Corner of Section 2, Township 23 1/2 North, Range 49 East, which Quarter Corner is marked by a G.L.O. Brass Cap Monument;

Thence East a distance of 600 feet to Corner No. 2;
Thence South a distance of 750 feet to Corner No. 3;
Thence South a distance of 750 feet to Corner No. 4;
Thence West a distance of 600 feet to Corner No. 5;
Thence North a distance of 750 feet to Corner No. 6;
Thence North a distance of 750 feet to Corner No. 1,
the place of beginning.

This claim is contiguous to and is bounded by the following claims:

ROBR 189 on the North;
ROBR 114 on the East;
ROBR 115 on the South; and
ROBR 118 on the West.

The work of location consisted of making the maps provided in NRS 517.040.

Corner No. 1, the Northwest Corner, is a 4"x4"x4' wooden post.
Corner No. 2, the Northeast Corner, is a 4"x4"x4' wooden post.
Corner No. 3, the East side center, is a 4"x4"x4' wooden post.

BOOK 224 PAGE 484

Corner No. 4, the Southeast Corner, is a 4"x4"x4' wooden post.
Corner No. 5, the Southwest Corner, is a 4"x4"x4' wooden post.
Corner No. 6, the West side center, is a 4"x4"x4' wooden post.

As erected on the ground, each side center or corner monument is marked as described above by scribed metal tags.

This location is made without waiver of any rights acquired by virtue of a location made on the 22nd day of February, 1980, and recorded in the Eureka County, Nevada records at Book 80, Page 339 and filed with the Bureau of Land Management under Serial No. N MC 150620.

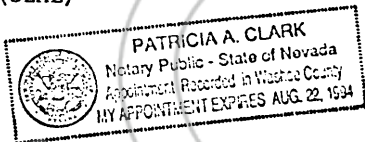
TONKIN SPRINGS VENTURE
LIMITED PARTNERSHIP

By Robert L. Petray
Robert L. Petray, Agent

STATE OF NEVADA)
COUNTY OF WASHOE) ss:

On this 19th day of August, 1991, personally appeared before me Patricia A. Clark, a notary public for said state, Robert L. Petray, an agent of Tonkin Springs Venture Limited Partnership, who acknowledged that he executed the above instrument on behalf of said corporation.

(SEAL)



Patricia A. Clark
Notary Public
Patricia A. Clark
3580 Barrymore Drive
Reno, NV 89512

BOOK 224 PAGE 485
RECORDED
91 AUG 29 PM 1:12
Tonkin Springs
EUREKA COUNTY, NEVADA
M.N. REBALANCE - RECORD
FILE NO. 137649
JES 8/25

BOOK 224 PAGE 485

RECORDING REQUESTED BY AND
WHEN RECORDED, RETURN TO: 137550
Homestake Mining Company of California
Attention: Val Flynn
650 California Street, 9th Floor
San Francisco, CA 94108-2788

CERTIFICATE OF LOCATION
State of Nevada

Tonkin Springs Venture Limited Partnership, a Nevada limited partnership having a mailing address of P.O. Box 557, Eureka, NV 89316 has located the ROBR 117 lode mining claim, more particularly described below. The date of location is 11:20 a.m. on the 8th day of August, 1991.

The number of linear feet claimed in length along the course of the vein, each way from the point of discovery, is 10 feet in a northerly direction and 1490 feet in a southerly direction. The width claimed on each side of the center of the vein is 300 feet. The general course of the lode or vein, as near as may be, is north/south.

This lode mining claim is located in the North Half of Section 2, Township 23 North, Range 49 East, Mount Diablo Base & Meridian, Eureka County, Nevada, and is described by metes and bounds as follows:

Beginning at Corner No. 1, which Corner No. 1 bears South 19 degrees 23' 34" East a distance of 6300.033 feet from the Northwest ~~Quarter~~ Corner of Section 2, Township 23 1/2 North, Range 49 East, which ~~Quarter~~ Corner is marked by a G.L.O. Brass Cap Monument;

RLP
Thence East a distance of 600 feet to Corner No. 2;
Thence South a distance of 750 feet to Corner No. 3;
Thence South a distance of 750 feet to Corner No. 4;
Thence West a distance of 600 feet to Corner No. 5;
Thence North a distance of 750 feet to Corner No. 6;
Thence North a distance of 750 feet to Corner No. 1,
the place of beginning.

This claim is contiguous to and is bounded by the following claims:
ROBR 118 on the North;
ROBR 115 on the East;
ROBR 64 on the South; and
ROBR 119 on the West.

The work of location consisted of making the maps provided in NRS 517.040.

Corner No. 1, the Northwest Corner, is a 4"x4"x4' wooden post.
Corner No. 2, the Northeast Corner, is a 4"x4"x4' wooden post.
Corner No. 3, the East side center, is a 4"x4"x4' wooden post.
Corner No. 4, the Southeast Corner, is a 4"x4"x4' wooden post.

BOOK 224 PAGE 486

Corner No. 5, the Southwest Corner, is a 4"x4"x4' wooden post.
Corner No. 6, the West side center, is a 4"x4"x4' wooden post.

As erected on the ground, each side center or corner monument is marked as described above by scribed metal tags.

This location is made without waiver of any rights acquired by virtue of a location made on the 22nd day of February, 1980, and recorded in the Eureka County, Nevada records at Book 80, Page 340 and filed with the Bureau of Land Management under Serial No. N MC 150621

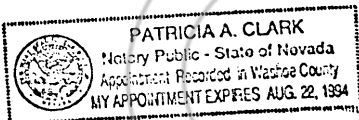
TONKIN SPRINGS VENTURE
LIMITED PARTNERSHIP

By Robert L. Petray
Robert L. Petray, Agent

STATE OF NEVADA)
COUNTY OF WASHOE) ss:

On this 19th day of August, 1991, personally appeared before me Patricia A. Clark, a notary public for said state, Robert L. Petray, an agent of Tonkin Springs Venture Limited Partnership, who acknowledged that he executed the above instrument on behalf of said corporation.

(SEAL)



Patricia A. Clark
Notary Public
Patricia A. Clark
3580 Barrymore Drive
Reno, NV 89512

BOOK 224 PAGE 487

EUREKA COUNTY, NEVADA
FILED
91 AUG 29 PM 1:12

BOOK 224 PAGE 487
RECORDED AT THE OFFICE OF
TODAY
91 AUG 29 PM 1:12

RECORDING REQUESTED BY AND
WHEN RECORDED, RETURN TO: 137551
Homestake Mining Company of California
Attention: Val Flynn
650 California Street, 9th Floor
San Francisco, CA 94108-2788

CERTIFICATE OF LOCATION
State of Nevada

Tonkin Springs Venture Limited Partnership, a Nevada limited partnership having a mailing address of P.O. Box 557, Eureka, NV 89316 has located the ROBR 118 lode mining claim, more particularly described below. The date of location is 11:20 a.m. on the 8th day of August, 1991.

The number of linear feet claimed in length along the course of the vein, each way from the point of discovery, is 1490 feet in a northerly direction and 10 feet in a southerly direction. The width claimed on each side of the center of the vein is 300 feet. The general course of the lode or vein, as near as may be, is north/south.

This lode mining claim is located in the South Half of Section 2, Township 23-1/2 North, Range 49 East and the North Half of Section 2, Township 23 North, Range 49 East, Mount Diablo Base & Meridian, Eureka County, Nevada, and is described by metes and bounds as follows:

Beginning at Corner No. 1, which Corner No. 1 bears South 25 degrees 12' 51" East a distance of 4910.461 feet from the Northwest Quarter Corner of Section 2, Township 23 1/2 North, Range 49 East, which Quarter Corner is marked by a G.L.O. Brass Cap Monument;

Thence East a distance of 600 feet to Corner No. 2;
Thence South a distance of 750 feet to Corner No. 3;
Thence South a distance of 750 feet to Corner No. 4;
Thence West a distance of 600 feet to Corner No. 5;
Thence North a distance of 750 feet to Corner No. 6;
Thence North a distance of 750 feet to Corner No. 1,
the place of beginning.

This claim is contiguous to and is bounded by the following claims:
ROBR 191 on the North;
ROBR 116 on the East;
ROBR 117 on the South; and
ROBR 120 on the West.

The work of location consisted of making the maps provided in NRS 517.040.

Corner No. 1, the Northwest Corner, is a 4"x4"x4' wooden post.
Corner No. 2, the Northeast Corner, is a 4"x4"x4' wooden post.
Corner No. 3, the East side center, is a 4"x4"x4' wooden post.

BOOK 224 PAGE 28

Corner No. 4, the Southeast Corner, is a 4"x4"x4" wooden post.
Corner No. 5, the Southwest Corner, is a 4"x4"x4" wooden post.
Corner No. 6, the West side center, is a 4"x4"x4" wooden post.

As erected on the ground, each side center or corner monument is marked as described above by scribed metal tags.

This location is made without waiver of any rights acquired by virtue of a location made on the 22nd day of February, 1980, and recorded in the Eureka County, Nevada records at Book 80, Page 341 and filed with the Bureau of Land Management under Serial No. N MC 150622.

TONKIN SPRINGS VENTURE
LIMITED PARTNERSHIP

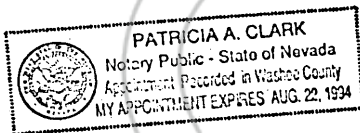
By Robert L. Petray
Robert L. Petray, Agent

STATE OF NEVADA)
COUNTY OF WASHOE)

ss:

On this 19th day of August, 1991, personally appeared before me Patricia A. Clark, a notary public for said state, Robert L. Petray, an agent of Tonkin Springs Venture Limited Partnership, who acknowledged that he executed the above instrument on behalf of said corporation.

(SEAL)



Patricia A. Clark
Notary Public
Patricia A. Clark
3580 Barrymore Drive
Reno, NV 89512

BOOK 224 PAGE 489

137551

EUREKA COUNTY, NEVADA
FILE NO. 137551
RECORDED
FEB 29 1991

BOOK 224 PAGE 489
RECORDED
FEB 29 1991
Tonkin Springs

RECORDING REQUESTED BY AND 137552
WHEN RECORDED, RETURN TO:
Homestake Mining Company of California
Attention: Val Flynn
650 California Street, 9th Floor
San Francisco, CA 94108-2788

CERTIFICATE OF LOCATION
State of Nevada

Tonkin Springs Venture Limited Partnership, a Nevada limited partnership having a mailing address of P.O. Box 557, Eureka, NV 89316 has located the ROBR 119 lode mining claim, more particularly described below. The date of location is 11:03 a.m. on the 8th day of August, 1991.

The number of linear feet claimed in length along the course of the vein, each way from the point of discovery, is 10 feet in a northerly direction and 1490 feet in a southerly direction. The width claimed on each side of the center of the vein is 300 feet. The general course of the lode or vein, as near as may be, is north/south.

This lode mining claim is located in the Northwest Quarter of Section 2, Township 23 North, Range 49 East, Mount Diablo Base & Meridian, Eureka County, Nevada, and is described by metes and bounds as follows:

Beginning at Corner No. 1, which Corner No. 1 bears South 14 degrees 05' 34" East a distance of 6127.003 feet from the Northwest Quarter Corner of Section 2, Township 23 1/2 North, Range 49 East, which ~~Quarter~~ Corner is marked by a G.L.O. Brass Cap Monument;

Thence East a distance of 600 feet to Corner No. 2;
Thence South a distance of 750 feet to Corner No. 3;
Thence South a distance of 750 feet to Corner No. 4;
Thence West a distance of 600 feet to Corner No. 5;
Thence North a distance of 750 feet to Corner No. 6;
Thence North a distance of 750 feet to Corner No. 1,
the place of beginning.

This claim is contiguous to and is bounded by the following claims:
ROBR 120 on the North;
ROBR 117 on the East;
ROBR 66 on the South; and
ROBR 121 on the West.

The work of location consisted of making the maps provided in NRS 517.040.

Corner No. 1, the Northwest Corner, is a 4"x4"x4' wooden post.
Corner No. 2, the Northeast Corner, is a 4"x4"x4' wooden post.
Corner No. 3, the East side center, is a 4"x4"x4' wooden post.
Corner No. 4, the Southeast Corner, is a 4"x4"x4' wooden post.

BOOK 224 PAGE 490

Corner No. 5, the Southwest Corner, is a 4"x4"x4' wooden post.
Corner No. 6, the West side center, is a 4"x4"x4' wooden post.

As erected on the ground, each side center or corner monument is marked as described above by scribed metal tags.

This location is made without waiver of any rights acquired by virtue of a location made on the 22nd day of February, 1980, and recorded in the Eureka County, Nevada records at Book 80, Page 342 and filed with the Bureau of Land Management under Serial No. N MC 150623.

TONKIN SPRINGS VENTURE
LIMITED PARTNERSHIP

By Robert L. Petray
Robert L. Petray, Agent

STATE OF NEVADA
COUNTY OF WASHOE

)
) ss:
)

On this 19th day of August, 1991, personally appeared before me Patricia A. Clark, a notary public for said state, Robert L. Petray, an agent of Tonkin Springs Venture Limited Partnership, who acknowledged that he executed the above instrument on behalf of said corporation.

(SEAL)



Patricia A. Clark
Notary Public
Patricia A. Clark
3580 Barrymore Drive
Reno, NV 89512

BOOK 224 PAGE 491
RECORDED AT THE CLERK'S OFFICE
JANUARY 1992
91 AUG 29 P1:12
EUREKA COUNTY, NEVADA
FILE NO. 137552
M. H. REBALEA
FEE \$7.25

BOOK 224 PAGE 491

137553

RECORDING REQUESTED BY AND
WHEN RECORDED, RETURN TO:

Homestake Mining Company of California
Attention: Val Flynn
650 California Street, 9th Floor
San Francisco, CA 94110-2788

CERTIFICATE OF LOCATION
State of Nevada

Tonkin Springs Venture Limited Partnership, a Nevada limited partnership having a mailing address of P.O. Box 557, Eureka, NV 89316 has located the ROBR 120 lode mining claim, more particularly described below. The date of location is 10:50 a.m. on the 8th day of August, 1991.

The number of linear feet claimed in length along the course of the vein, each way from the point of discovery, is 1490 feet in a northerly direction and 10 feet in a southerly direction. The width claimed on each side of the center of the vein is 300 feet. The general course of the lode or vein, as near as may be, is north/south.

This lode mining claim is located in the Southwest Quarter of Section 2, Township 23-1/2 North, Range 49 East and the Northwest Quarter of Section 2, Township 23 North, Range 49 East, Mount Diablo Base & Meridian, Eureka County, Nevada, and is described by metes and bounds as follows:

Beginning at Corner No. 1, which Corner No. 1 bears South 18 degrees 33' 46" East a distance of 4686.403 feet from the Northwest ~~Quarter~~ Corner of Section 2, Township 23 1/2 North, Range 49 East, which ~~Quarter~~ Corner is marked by a G.L.O. Brass Cap Monument;

Thence East a distance of 600 feet to Corner No. 2;
Thence South a distance of 750 feet to Corner No. 3;
Thence South a distance of 750 feet to Corner No. 4;
Thence West a distance of 600 feet to Corner No. 5;
Thence North a distance of 750 feet to Corner No. 6;
Thence North a distance of 750 feet to Corner No. 1,
the place of beginning.

This claim is contiguous to and is bounded by the following claims:

ROBR 193 on the North;
ROBR 118 on the East;
ROBR 119 on the South; and
ROBR 122 on the West.

The work of location consisted of making the maps provided in NRS 517.040.

Corner No. 1, the Northwest Corner, is a 4"x4"x4' wooden post.
Corner No. 2, the Northeast Corner, is a 4"x4"x4' wooden post.
Corner No. 3, the East side center, is a 4"x4"x4' wooden post.

BOOK 224 PAGE 92

Corner No. 4, the Southeast Corner, is a 4"x4"x4' wooden post.
Corner No. 5, the Southwest Corner, is a 4"x4"x4' wooden post.
Corner No. 6, the West side center, is a 4"x4"x4' wooden post.

As erected on the ground, each side center or corner monument is marked as described above by scribed metal tags.

This location is made without waiver of any rights acquired by virtue of a location made on the 22nd day of February, 1980, and recorded in the Eureka County, Nevada records at Book 80, Page 343 and filed with the Bureau of Land Management under Serial No. N MC 150624.

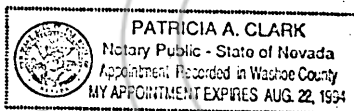
TONKIN SPRINGS VENTURE
LIMITED PARTNERSHIP

By Robert L. Petray
Robert L. Petray, Agent

STATE OF NEVADA)
COUNTY OF WASHOE) ss:

On this 19th day of August, 1991, personally appeared before me Patricia A. Clark, a notary public for said state, Robert L. Petray, an agent of Tonkin Springs Venture Limited Partnership, who acknowledged that he executed the above instrument on behalf of said corporation.

(SEAL)



Patricia A. Clark
Notary Public
Patricia A. Clark
3580 Barrymore Drive
Reno, NV 89512

BOOK 224 PAGE 493

BOOK 224 PAGE 493
RECORDED
EUREKA COUNTY NV
MAY REBATE FEE \$7.25
FILE NO. 137553
91 AUG 29 P1:12
Tonkin Springs

RECORDING REQUESTED BY AND 137554
WHEN RECORDED, RETURN TO:
Homestake Mining Company of California
Attention: Val Flynn
650 California Street, 9th Floor
San Francisco, CA 945108-2788

CERTIFICATE OF LOCATION
State of Nevada

Tonkin Springs Venture Limited Partnership, a Nevada limited partnership having a mailing address of P.O. Box 557, Eureka, NV 89316 has located the ROBR 121 lode mining claim, more particularly described below. The date of location is 3:18 p.m. on the 25th day of July, 1991.

The number of linear feet claimed in length along the course of the vein, each way from the point of discovery, is 10 feet in a northerly direction and 1490 feet in a southerly direction. The width claimed on each side of the center of the vein is 300 feet. The general course of the lode or vein, as near as may be, is north/south.

This lode mining claim is located in the Northwest Quarter of Section 2, Township 23 North, Range 49 East, Mount Diablo Base & Meridian, Eureka County, Nevada, and is described by metes and bounds as follows:

R&P Beginning at Corner No. 1, which Corner No. 1 bears South 8 degrees 32' 07" East a distance of 6009.152 feet from the Northwest Quarter Corner of Section 2, Township 23 1/2 North, Range 49 East, which ~~Quarter~~ Corner is marked by a G.L.O. Brass Cap Monument;

Thence East a distance of 600 feet to Corner No. 2;
Thence South a distance of 750 feet to Corner No. 3;
Thence South a distance of 750 feet to Corner No. 4;
Thence West a distance of 600 feet to Corner No. 5;
Thence North a distance of 750 feet to Corner No. 6;
Thence North a distance of 750 feet to Corner No. 1,
the place of beginning.

This claim is contiguous to and is bounded by the following claims:
ROBR 122 on the North;
ROBR 119 on the East;
ROBR 68 on the South; and
ROBR 123 on the West.

The work of location consisted of making the maps provided in NRS 517.040.

Corner No. 1, the Northwest Corner, is a 4"x4"x4' wooden post.
Corner No. 2, the Northeast Corner, is a 4"x4"x4' wooden post.
Corner No. 3, the East side center, is a 4"x4"x4' wooden post.
Corner No. 4, the Southeast Corner, is a 4"x4"x4' wooden post.

BOOK 224 PAGE 494

Corner No. 5, the Southwest Corner, is a 4"x4"x4' wooden post.
Corner No. 6, the West side center, is a 4"x4"x4' wooden post.

As erected on the ground, each side center or corner monument is marked as described above by scribed metal tags.

This location is made without waiver of any rights acquired by virtue of a location made on the 22nd day of February, 1980, and recorded in the Eureka County, Nevada records at Book 80, Page 344 and filed with the Bureau of Land Management under Serial No. N MC 150625.


TONKIN SPRINGS VENTURE
LIMITED PARTNERSHIP

By Robert L. Petray
Robert L. Petray, Agent

STATE OF NEVADA)
COUNTY OF WASHOE) ss:

On this 19th day of August, 1991, personally appeared before me Patricia A. Clark, a notary public for said state, Robert L. Petray, an agent of Tonkin Springs Venture Limited Partnership, who acknowledged that he executed the above instrument on behalf of said corporation.

(SEAL)



Patricia A. Clark
Notary Public
Patricia A. Clark
3580 Barrymore Drive
Reno, NV 89512

BOOK 224 PAGE 495
RECORDED IN THE RECORDS OF
EUREKA COUNTY, NEVADA
FILE NO. 137551
FEE \$7.25
91 AUG 29 PM 1:12
Tonkin Springs

BOOK 224 PAGE 495

RECORDING REQUESTED BY AND 137555
WHEN RECORDED, RETURN TO:
Homestake Mining Company of California
Attention: Val Flynn
650 California Street, 9th Floor
San Francisco, CA 94108-2788

CERTIFICATE OF LOCATION
State of Nevada

Tonkin Springs Venture Limited Partnership, a Nevada limited partnership having a mailing address of P.O. Box 557, Eureka, NV 89316 has located the ROBR 122 lode mining claim, more particularly described below. The date of location is 3:22 p.m. on the 25th day of July, 1991.

The number of linear feet claimed in length along the course of the vein, each way from the point of discovery, is 1490 feet in a northerly direction and 10 feet in a southerly direction. The width claimed on each side of the center of the vein is 300 feet. The general course of the lode or vein, as near as may be, is north/south.

This lode mining claim is located in the Southwest Quarter of Section 2, Township 23-1/2 North, Range 49 East and the Northwest Quarter of Section 2, Township 23 North, Range 49 East, Mount Diablo Base & Meridian, Eureka County, Nevada, and is described by metes and bounds as follows:

RXP Beginning at Corner No. 1, which Corner No. 1 bears South 11 degrees 21' 06" East a distance of 4531.238 feet from the Northwest Quarter Corner of Section 2, Township 23 1/2 North, Range 49 East, which Quarter Corner is marked by a G.L.O. Brass Cap Monument;

Thence East a distance of 600 feet to Corner No. 2;
Thence South a distance of 750 feet to Corner No. 3;
Thence South a distance of 750 feet to Corner No. 4;
Thence West a distance of 600 feet to Corner No. 5;
Thence North a distance of 750 feet to Corner No. 6;
Thence North a distance of 750 feet to Corner No. 1,
the place of beginning.

This claim is contiguous to and is bounded by the following claims:

ROBR 195 on the North;
ROBR 120 on the East;
ROBR 121 on the South; and
ROBR 124 on the West.

The work of location consisted of making the maps provided in NRS 517.040.

Corner No. 1, the Northwest Corner, is a 4"x4"x4' wooden post.
Corner No. 2, the Northeast Corner, is a 4"x4"x4' wooden post.
Corner No. 3, the East side center, is a 4"x4"x4' wooden post.

BOOK 224 PAGE 496

Corner No. 4, the Southeast Corner, is a 4"x4"x4' wooden post.
Corner No. 5, the Southwest Corner, is a 4"x4"x4' wooden post.
Corner No. 6, the West side center, is a 4"x4"x4' wooden post.

As erected on the ground, each side center or corner monument is marked as described above by scribed metal tags.

This location is made without waiver of any rights acquired by virtue of a location made on the 22nd day of February, 1980, and recorded in the Eureka County, Nevada records at Book 80, Page 345 and filed with the Bureau of Land Management under Serial No. N MC 150626.

TONKIN SPRINGS VENTURE
LIMITED PARTNERSHIP

By Robert L. Petray
Robert L. Petray, Agent

STATE OF NEVADA)
COUNTY OF WASHOE) ss:

On this 19th day of August, 1991, personally appeared before me Patricia A. Clark, a notary public for said state, Robert L. Petray, an agent of Tonkin Springs Venture Limited Partnership, who acknowledged that he executed the above instrument on behalf of said corporation.

(SEAL)



Patricia A. Clark
Notary Public
Patricia A. Clark
3580 Barrymore Drive
Reno, NV 89512

BOOK 224 PAGE 497
OFFICIAL RECORDS
RECORDED AT THE CLERK'S OFFICE
91 AUG 29 PM 11:12
Tonkin Springs
EUREKA COUNTY, NEVADA
FILE NO. 137555
H.M. REBELETT
RECORDED
FEB 7 1995

BOOK 224 PAGE 497

RECORDING REQUESTED BY AND
WHEN RECORDED, RETURN TO: 137556
Homestake Mining Company of California
Attention: Val Flynn
650 California Street, 9th Floor
San Francisco, CA 94108-2788

CERTIFICATE OF LOCATION
State of Nevada

Tonkin Springs Venture Limited Partnership, a Nevada limited partnership having a mailing address of P.O. Box 557, Eureka, NV 89316 has located the ROBR 123 lode mining claim, more particularly described below. The date of location is 9:28 a.m. on the 26th day of July, 1991.

The number of linear feet claimed in length along the course of the vein, each way from the point of discovery, is 10 feet in a northerly direction and 1490 feet in a southerly direction. The width claimed on each side of the center of the vein is 300 feet. The general course of the lode or vein, as near as may be, is north/south.

This lode mining claim is located in the Northwest Quarter of Section 2, Township 23 North, Range 49 East, Mount Diablo Base & Meridian, Eureka County, Nevada, and is described by metes and bounds as follows:

Beginning at Corner No. 1, which Corner No. 1 bears South 2 degrees 48' 43" East a distance of 5949.761 feet from the Northwest ~~Quarter~~ Corner of Section 2, Township 23 1/2 North, Range 49 East, which ~~Quarter~~ Corner is marked by a G.L.O. Brass Cap Monument;

Thence East a distance of 600 feet to Corner No. 2;
Thence South a distance of 750 feet to Corner No. 3;
Thence South a distance of 750 feet to Corner No. 4;
Thence West a distance of 600 feet to Corner No. 5;
Thence North a distance of 750 feet to Corner No. 6;
Thence North a distance of 750 feet to Corner No. 1,
the place of beginning.

This claim is contiguous to and is bounded by the following claims:

ROBR 124 on the North;
ROBR 121 on the East;
ROBR 70 on the South; and
ROBR 125 on the West.

The work of location consisted of making the maps provided in NRS 517.040.

Corner No. 1, the Northwest Corner, is a 4"x4"x4' wooden post.
Corner No. 2, the Northeast Corner, is a 4"x4"x4' wooden post.
Corner No. 3, the East side center, is a 4"x4"x4' wooden post.
Corner No. 4, the Southeast Corner, is a 4"x4"x4' wooden post.

Corner No. 5, the Southwest Corner, is a 4"x4"x4' wooden post.
Corner No. 6, the West side center, is a 4"x4"x4' wooden post.

As erected on the ground, each side center or corner monument is marked as described above by scribed metal tags.

This location is made without waiver of any rights acquired by virtue of a location made on the 22nd day of February, 1980, and recorded in the Eureka County, Nevada records at Book 80, Page 346 and filed with the Bureau of Land Management under Serial No. N MC 150627.

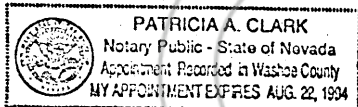
TONKIN SPRINGS VENTURE
LIMITED PARTNERSHIP

By Robert L. Petray
Robert L. Petray, Agent

STATE OF NEVADA)
COUNTY OF WASHOE) ss:
)

On this 19th day of August, 1991, personally appeared before me Patricia A. Clark, a notary public for said state, Robert L. Petray, an agent of Tonkin Springs Venture Limited Partnership, who acknowledged that he executed the above instrument on behalf of said corporation.

(SEAL)



Patricia A. Clark
Notary Public
Patricia A. Clark
3580 Barrymore Drive
Reno, NV 89512

BOOK 224 PAGE 499

BOOK 224 PAGE 499
RECORDED & INDEXED
FOR
Tonkin Springs
91 AUG 29 PM 1:12
EUREKA COUNTY RECORDS
M.N. REBALANCE REQUIRED
FILE NO. 137556
FEE \$ 7.25

RECORDING REQUESTED BY AND 137557
WHEN RECORDED, RETURN TO:
Homestake Mining Company of California
Attention: Val Flynn
650 California Street, 9th Floor
San Francisco, CA 94108-2788

CERTIFICATE OF LOCATION
State of Nevada

Tonkin Springs Venture Limited Partnership, a Nevada limited partnership having a mailing address of P.O. Box 557, Eureka, NV 89316 has located the ROBR 124 lode mining claim, more particularly described below. The date of location is 9:28 a.m. on the 26th day of July, 1991.

The number of linear feet claimed in length along the course of the vein, each way from the point of discovery, is 1490 feet in a northerly direction and 10 feet in a southerly direction. The width claimed on each side of the center of the vein is 300 feet. The general course of the lode or vein, as near as may be, is north/south.

This lode mining claim is located in the Southwest Quarter of Section 2, Township 23-1/2 North, Range 49 East and the Northwest Quarter of Section 2, Township 23 North, Range 49 East, Mount Diablo Base & Meridian, Eureka County, Nevada, and is described by metes and bounds as follows:

Beginning at Corner No. 1, which Corner No. 1 bears South 3 degrees 45' 32" East a distance of 4452.175 feet from the Northwest Quarter Corner of Section 2, Township 23 1/2 North, Range 49 East, which Quarter Corner is marked by a G.L.O. Brass Cap Monument;

Thence East a distance of 600 feet to Corner No. 2;
Thence South a distance of 750 feet to Corner No. 3;
Thence South a distance of 750 feet to Corner No. 4;
Thence West a distance of 600 feet to Corner No. 5;
Thence North a distance of 750 feet to Corner No. 6;
Thence North a distance of 750 feet to Corner No. 1,
the place of beginning.

This claim is contiguous to and is bounded by the following claims:
ROBR 197 on the North;
ROBR 122 on the East;
ROBR 123 on the South; and
ROBR 126 on the West.

The work of location consisted of making the maps provided in NRS 517.040.

Corner No. 1, the Northwest Corner, is a 4"x4"x4' wooden post.
Corner No. 2, the Northeast Corner, is a 4"x4"x4' wooden post.
Corner No. 3, the East side center, is a 4"x4"x4' wooden post.

BOOK 224 PAGE 500

Corner No. 4, the Southeast Corner, is a 4"x4"x4' wooden post.
Corner No. 5, the Southwest Corner, is a 4"x4"x4' wooden post.
Corner No. 6, the West side center, is a 4"x4"x4' wooden post.

As erected on the ground, each side center or corner monument is marked as described above by scribed metal tags.

This location is made without waiver of any rights acquired by virtue of a location made on the 22nd day of February, 1980, and recorded in the Eureka County, Nevada records at Book 80, Page 347 and filed with the Bureau of Land Management under Serial No. N MC 150628.

TONKIN SPRINGS VENTURE
LIMITED PARTNERSHIP

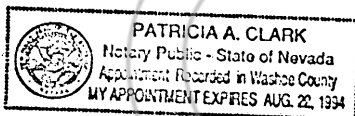
By Robert L. Petray
Robert L. Petray, Agent

STATE OF NEVADA
COUNTY OF WASHOE

) ss:

On this 19th day of August, 1991, personally appeared before me Patricia A. Clark, a notary public for said state, Robert L. Petray, an agent of Tonkin Springs Venture Limited Partnership, who acknowledged that he executed the above instrument on behalf of said corporation.

(SEAL)



Patricia A. Clark
Notary Public
Patricia A. Clark
3580 Barrymore Drive
Reno, NV 89512

137537

EUREKA COUNTY, NEVADA
FILE NO. 137537
FILED 9/25

BOOK 224 PAGE 501
RECORDED AT THE CLERK'S OFFICE
91 AUG 29 PM 1:13
Tonkin Springs

BOOK 224 PAGE 501

RECORDING REQUESTED BY AND
WHEN RECORDED, RETURN TO:

Homestake Mining Company of California
Attention: Val Flynn
650 California Street, 9th Floor
San Francisco, CA 94108-2788

137558

CERTIFICATE OF LOCATION
State of Nevada

Tonkin Springs Venture Limited Partnership, a Nevada limited partnership having a mailing address of P.O. Box 557, Eureka, NV 89316 has located the ROBR 125 lode mining claim, more particularly described below. The date of location is 9:38 a.m. on the 26th day of July, 1991.

The number of linear feet claimed in length along the course of the vein, each way from the point of discovery, is 10 feet in a northerly direction and 1490 feet in a southerly direction. The width claimed on each side of the center of the vein is 300 feet. The general course of the lode or vein, as near as may be, is north/south.

This lode mining claim is located in the Northeast Quarter of Section 3 and the Northwest Quarter of Section 2, Township 23 North, Range 49 East, Mount Diablo Base & Meridian, Eureka County, Nevada, and is described by metes and bounds as follows:

RYP Beginning at Corner No. 1, which Corner No. 1 bears South 2 degrees 58' 05" West a distance of 5950.580 feet from the Northwest Quarter Corner of Section 2, Township 23 1/2 North, Range 49 East, which Quarter Corner is marked by a G.L.O. Brass Cap Monument;

Thence East a distance of 600 feet to Corner No. 2;
Thence South a distance of 750 feet to Corner No. 3;
Thence South a distance of 750 feet to Corner No. 4;
Thence West a distance of 600 feet to Corner No. 5;
Thence North a distance of 750 feet to Corner No. 6;
Thence North a distance of 750 feet to Corner No. 1,
the place of beginning.

This claim is contiguous to and is bounded by the following claims:

ROBR 126 on the North;
ROBR 123 on the East;
ROBR 72 on the South; and
ROBR 127 on the West.

The work of location consisted of making the maps provided in NRS 517.040.

Corner No. 1, the Northwest Corner, is a 4"x4"x4' wooden post.
Corner No. 2, the Northeast Corner, is a 4"x4"x4' wooden post.
Corner No. 3, the East side center, is a 4"x4"x4' wooden post.
Corner No. 4, the Southeast Corner, is a 4"x4"x4' wooden post.

BOOK 224 PAGE 502

Corner No. 5, the Southwest Corner, is a 4"x4"x4" wooden post.
Corner No. 6, the West side center, is a 4"x4"x4" wooden post.

As erected on the ground, each side center or corner monument is marked as described above by scribed metal tags.

This location is made without waiver of any rights acquired by virtue of a location made on the 22nd day of February, 1980, and recorded in the Eureka County, Nevada records at Book 80, Page 348 and filed with the Bureau of Land Management under Serial No. N MC 150629.

TONKIN SPRINGS VENTURE
LIMITED PARTNERSHIP

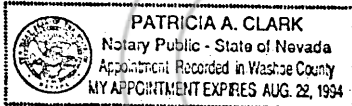
By Robert L. Petray
Robert L. Petray, Agent

STATE OF NEVADA
COUNTY OF WASHOE

)
) ss:
)

On this 19th day of August, 1991, personally appeared before me Patricia A. Clark, a notary public for said state, Robert L. Petray, an agent of Tonkin Springs Venture Limited Partnership, who acknowledged that he executed the above instrument on behalf of said corporation.

(SEAL)



Patricia A. Clark
Notary Public
Patricia A. Clark
3580 Barrymore Drive
Reno, NV 89512

BOOK 224 PAGE 503
RECORDED IN THE RECORDS OF
EUREKA COUNTY, NEVADA
FILE NO. 137558
91 AUG 29 P1:13
Tonkin Springs

BOOK 224 PAGE 503

RECORDING REQUESTED BY AND
WHEN RECORDED, RETURN TO:

Homestake Mining Company of California
Attention: Val Flynn
650 California Street, 9th Floor
San Francisco, CA 94108-2788

137559

CERTIFICATE OF LOCATION
State of Nevada

Tonkin Springs Venture Limited Partnership, a Nevada limited partnership having a mailing address of P.O. Box 557, Eureka, NV 89316 has located the ROBR 126 lode mining claim, more particularly described below. The date of location is 9:38 a.m. on the 26th day of July, 1991.

The number of linear feet claimed in length along the course of the vein, each way from the point of discovery, is 1490 feet in a northerly direction and 10 feet in a southerly direction. The width claimed on each side of the center of the vein is 300 feet. The general course of the lode or vein, as near as may be, is north/south.

This lode mining claim is located in the Southeast Quarter of Section 3 and the Southwest Quarter of Section 2, Township 23-1/2 North, Range 49 East, and the Northeast Quarter of Section 3 and Northwest Quarter of Section 2, Township 23 North, Range 49 East, Mount Diablo Base & Meridian, Eureka County, Nevada, and is described by metes and bounds as follows:

Beginning at Corner No. 1, which Corner No. 1 bears South 3 degrees 58' 03" West a distance of 4453.269 feet from the Northwest Quarter Corner of Section 2, Township 23 1/2 North, Range 49 East, which ~~Quarter~~ Corner is marked by a G.L.O. Brass Cap Monument;

Thence East a distance of 600 feet to Corner No. 2;
Thence South a distance of 750 feet to Corner No. 3;
Thence South a distance of 750 feet to Corner No. 4;
Thence West a distance of 600 feet to Corner No. 5;
Thence North a distance of 750 feet to Corner No. 6;
Thence North a distance of 750 feet to Corner No. 1,
the place of beginning.

This claim is contiguous to and is bounded by the following claims:
ROBR 199 on the North;
ROBR 124 on the East;
ROBR 125 on the South; and
ROBR 128 on the West.

The work of location consisted of making the maps provided in NRS 517.040.

Corner No. 1, the Northwest Corner, is a 4"x4"x4' wooden post.
Corner No. 2, the Northeast Corner, is a 4"x4"x4' wooden post.

BOOK 224 PAGE 504

Corner No. 3, the East side center, is a 4"x4"x4' wooden post.
Corner No. 4, the Southeast Corner, is a 4"x4"x4' wooden post.
Corner No. 5, the Southwest Corner, is a 4"x4"x4' wooden post.
Corner No. 6, the West side center, is a 4"x4"x4' wooden post.

As erected on the ground, each side center or corner monument is marked as described above by scribed metal tags.

This location is made without waiver of any rights acquired by virtue of a location made on the 22nd day of February, 1980, and recorded in the Eureka County, Nevada records at Book 80, Page 349 and filed with the Bureau of Land Management under Serial No. N MC 150630.

TONKIN SPRINGS VENTURE
LIMITED PARTNERSHIP

By Robert L. Petray
Robert L. Petray, Agent

STATE OF NEVADA)
COUNTY OF WASHOE) ss:

On this 19th day of August, 1991, personally appeared before me Patricia A. Clark, a notary public for said state, Robert L. Petray, an agent of Tonkin Springs Venture Limited Partnership, who acknowledged that he executed the above instrument on behalf of said corporation.

Patricia A. Clark
Notary Public
Patricia A. Clark
3580 Barrymore Drive
Reno, NV 89512

(SEAL)



EUREKA COUNTY, NEVADA
FILE NO. 137559
M.N. REBAL FILE
FEE \$7.25

BOOK 224 PAGE 505
RECORDED AT THE REQUEST OF
Tonkin Springs
91 AUG 29 PM 1:13

BOOK 224 PAGE 505

RECORDING REQUESTED BY AND
WHEN RECORDED, RETURN TO:

Homestake Mining Company of California
Attention: Val Flynn
650 California Street, 9th Floor
San Francisco, CA 945108-2788

137560

CERTIFICATE OF LOCATION
State of Nevada

Tonkin Springs Venture Limited Partnership, a Nevada limited partnership having a mailing address of P.O. Box 557, Eureka, NV 89316 has located the ROBR 127 lode mining claim, more particularly described below. The date of location is 10:17 a.m. on the 26th day of July, 1991.

The number of linear feet claimed in length along the course of the vein, each way from the point of discovery, is 10 feet in a northerly direction and 1490 feet in a southerly direction. The width claimed on each side of the center of the vein is 300 feet. The general course of the lode or vein, as near as may be, is north/south.

This lode mining claim is located in the Northeast Quarter of Section 3, Township 23 North, Range 49 East, Mount Diablo Base & Meridian, Eureka County, Nevada, and is described by metes and bounds as follows:

Beginning at Corner No. 1, which Corner No. 1 bears South 8 degrees 41' 18" West a distance of 6011.584 feet from the Northwest Quarter Corner of Section 2, Township 23 1/2 North, Range 49 East, which ~~Quarter~~ Corner is marked by a G.L.O. Brass Cap Monument;

Thence East a distance of 600 feet to Corner No. 2;
Thence South a distance of 750 feet to Corner No. 3;
Thence South a distance of 750 feet to Corner No. 4;
Thence West a distance of 600 feet to Corner No. 5;
Thence North a distance of 750 feet to Corner No. 6;
Thence North a distance of 750 feet to Corner No. 1,
the place of beginning.

This claim is contiguous to and is bounded by the following claims:

ROBR 128 on the North;
ROBR 125 on the East;
ROBR 74 on the South; and
ROBR 129 on the West.

The work of location consisted of making the maps provided in NRS 517.040.

Corner No. 1, the Northwest Corner, is a 4"x4"x4' wooden post.
Corner No. 2, the Northeast Corner, is a 4"x4"x4' wooden post.
Corner No. 3, the East side center, is a 4"x4"x4' wooden post.
Corner No. 4, the Southeast Corner, is a 4"x4"x4' wooden post.

BOOK 224 PAGE 506

Corner No. 5, the Southwest Corner, is a 4"x4"x4' wooden post.
Corner No. 6, the West side center, is a 4"x4"x4' wooden post.

As erected on the ground, each side center or corner monument is marked as described above by scribed metal tags.

This location is made without waiver of any rights acquired by virtue of a location made on the 22nd day of February, 1980, and recorded in the Eureka County, Nevada records at Book 80, Page 350 and filed with the Bureau of Land Management under Serial No. N MC 150631.

TONKIN SPRINGS VENTURE
LIMITED PARTNERSHIP

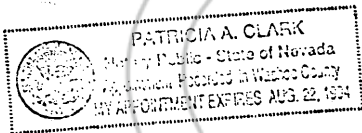
By Robert L. Petray
Robert L. Petray, Agent

STATE OF NEVADA)
COUNTY OF WASHOE)

ss:

On this 19th day of August, 1991, personally appeared before me Patricia A. Clark, a notary public for said state, Robert L. Petray, an agent of Tonkin Springs Venture Limited Partnership, who acknowledged that he executed the above instrument on behalf of said corporation.

(SEAL)



Patricia A. Clark
Notary Public
Patricia A. Clark
3580 Barrymore Drive
Reno, NV 89512

BOOK 224 PAGE 507

BOOK 224 PAGE 507
RECORDED
Tonkin Springs
91 AUG 29 PM 1:13
FILED
137560
137560

RECORDING REQUESTED BY AND
WHEN RECORDED, RETURN TO:

Homestake Mining Company of California
Attention: Val Flynn
650 California Street, 9th Floor
San Francisco, CA 94108-2788

137561

CERTIFICATE OF LOCATION
State of Nevada

Tonkin Springs Venture Limited Partnership, a Nevada limited partnership having a mailing address of P.O. Box 557, Eureka, NV 89316 has located the ROBR 128 lode mining claim, more particularly described below. The date of location is 10:17 a.m. on the 26th day of July, 1991.

The number of linear feet claimed in length along the course of the vein, each way from the point of discovery, is 1490 feet in a northerly direction and 10 feet in a southerly direction. The width claimed on each side of the center of the vein is 300 feet. The general course of the lode or vein, as near as may be, is north/south.

This lode mining claim is located in the Southeast Quarter of Section 3, Township 23-1/2 North, Range 49 East, and the Northeast Quarter of Section 3, Township 23 North, Range 49 East, Mount Diablo Base & Meridian, Eureka County, Nevada, and is described by metes and bounds as follows:

Beginning at Corner No. 1, which Corner No. 1 bears South 11 degrees 33' 10" West a distance of 4534.463 feet from the Northwest ~~Quarter~~ Corner of Section 2, Township 23 1/2 North, Range 49 East, which ~~Quarter~~ Corner is marked by a G.L.O. Brass Cap Monument;

Thence East a distance of 600 feet to Corner No. 2;
Thence South a distance of 750 feet to Corner No. 3;
Thence South a distance of 750 feet to Corner No. 4;
Thence West a distance of 600 feet to Corner No. 5;
Thence North a distance of 750 feet to Corner No. 6;
Thence North a distance of 750 feet to Corner No. 1,
the place of beginning.

This claim is contiguous to and is bounded by the following claims:

ROBR 201 on the North;
ROBR 126 on the East;
ROBR 127 on the South; and
ROBR 130 on the West.

The work of location consisted of making the maps provided in NRS 517.040.

Corner No. 1, the Northwest Corner, is a 4"x4"x4' wooden post.
Corner No. 2, the Northeast Corner, is a 4"x4"x4' wooden post.
Corner No. 3, the East side center, is a 4"x4"x4' wooden post.

BOOK 224 PAGE 508

Corner No. 4, the Southeast Corner, is a 4"x4"x4' wooden post.
Corner No. 5, the Southwest Corner, is a 4"x4"x4' wooden post.
Corner No. 6, the West side center, is a 4"x4"x4' wooden post.

As erected on the ground, each side center or corner monument is marked as described above by scribed metal tags.

This location is made without waiver of any rights acquired by virtue of a location made on the 22nd day of February, 1980, and recorded in the Eureka County, Nevada records at Book 80, Page 351 and filed with the Bureau of Land Management under Serial No. N MC 150632.


TONKIN SPRINGS VENTURE
LIMITED PARTNERSHIP

By Robert L. Petray
Robert L. Petray, Agent

STATE OF NEVADA)
COUNTY OF WASHOE) ss:

On this 19th day of August, 1991, personally appeared before me Patricia A. Clark, a notary public for said state, Robert L. Petray, an agent of Tonkin Springs Venture Limited Partnership, who acknowledged that he executed the above instrument on behalf of said corporation.

(SEAL)



Patricia A. Clark
Notary Public
Patricia A. Clark
3580 Barrymore Drive
Reno, NV 89512

BOOK 224 PAGE 509
RECORDED
91 AUG 29 PM 1:13
Tonkin Springs
EUREKA COUNTY, NV
M. M. REBELETT
FILE NO. 137361
725

BOOK 224 PAGE 509

RECORDING REQUESTED BY AND
WHEN RECORDED, RETURN TO:

Homestake Mining Company of California
Attention: Val Flynn
650 California Street, 9th Floor
San Francisco, CA 94108-2788

CERTIFICATE OF LOCATION 137562
State of Nevada

Tonkin Springs Venture Limited Partnership, a Nevada limited partnership having a mailing address of P.O. Box 557, Eureka, NV 89316 has located the ROBR 129 lode mining claim, more particularly described below. The date of location is 10:33 a.m. on the 26th day of July, 1991.

The number of linear feet claimed in length along the course of the vein, each way from the point of discovery, is 10 feet in a northerly direction and 1490 feet in a southerly direction. The width claimed on each side of the center of the vein is 300 feet. The general course of the lode or vein, as near as may be, is north/south.

This lode mining claim is located in the Northeast Quarter of Section 3, Township 23 North, Range 49 East, Mount Diablo Base & Meridian, Eureka County, Nevada, and is described by metes and bounds as follows:

Beginning at Corner No. 1, which Corner No. 1 bears South 14 degrees 14' 24" West a distance of 6130.978 feet from the Northwest ~~Quarter~~ Corner of Section 2, Township 23 1/2 North, Range 49 East, *RXP* which ~~Quarter~~ Corner is marked by a G.L.O. Brass Cap Monument;

Thence East a distance of 600 feet to Corner No. 2;
Thence South a distance of 750 feet to Corner No. 3;
Thence South a distance of 750 feet to Corner No. 4;
Thence West a distance of 600 feet to Corner No. 5;
Thence North a distance of 750 feet to Corner No. 6;
Thence North a distance of 750 feet to Corner No. 1,
the place of beginning.

This claim is contiguous to and is bounded by the following claims:

ROBR 130 on the North;
ROBR 127 on the East;
ROBR 76 on the South; and
ROBR 131 on the West.

The work of location consisted of making the maps provided in NRS 517.040.

Corner No. 1, the Northwest Corner, is a 4"x4"x4' wooden post.
Corner No. 2, the Northeast Corner, is a 4"x4"x4' wooden post.
Corner No. 3, the East side center, is a 4"x4"x4' wooden post.
Corner No. 4, the Southeast Corner, is a 4"x4"x4' wooden post.

BOOK 224 PAGE 510

Corner No. 5, the Southwest Corner, is a 4"x4"x4' wooden post.
Corner No. 6, the West side center, is a 4"x4"x4' wooden post.

As erected on the ground, each side center or corner monument is marked as described above by scribed metal tags.

This location is made without waiver of any rights acquired by virtue of a location made on the 22nd day of February, 1980, and recorded in the Eureka County, Nevada records at Book 80, Page 352 and filed with the Bureau of Land Management under Serial No. N MC 150633.

TONKIN SPRINGS VENTURE
LIMITED PARTNERSHIP


By Robert L. Petray
Robert L. Petray, Agent

STATE OF NEVADA
COUNTY OF WASHOE

)
) ss:
)

On this 19th day of August, 1991, personally appeared before me Patricia A. Clark, a notary public for said state, Robert L. Petray, an agent of Tonkin Springs Venture Limited Partnership, who acknowledged that he executed the above instrument on behalf of said corporation.

(SEAL)



Patricia A. Clark
Notary Public
Patricia A. Clark
3580 Barrymore Drive
Reno, NV 89512

BOOK 224 PAGE 511

BOOK 224 PAGE 511
RECORDED
Tonkin Springs
91 AUG 29 PM 1:13
EUREKA COUNTY CLERK
FILE NO. 137062

RECORDING REQUESTED BY AND
WHEN RECORDED, RETURN TO:

Homestake Mining Company of California
Attention: Val Flynn
650 California Street, 9th Floor
San Francisco, CA 945108-2788

137563

CERTIFICATE OF LOCATION
State of Nevada

Tonkin Springs Venture Limited Partnership, a Nevada limited partnership having a mailing address of P.O. Box 557, Eureka, NV 89316 has located the ROBR 130 lode mining claim, more particularly described below. The date of location is 10:33 a.m. on the 26th day of July, 1991.

The number of linear feet claimed in length along the course of the vein, each way from the point of discovery, is 1490 feet in a northerly direction and 10 feet in a southerly direction. The width claimed on each side of the center of the vein is 300 feet. The general course of the lode or vein, as near as may be, is north/south.

This lode mining claim is located in the Southeast Quarter of Section 3, Township 23-1/2 North, Range 49 East, and the Northeast Quarter of Section 3, Township 23 North, Range 49 East, Mount Diablo Base & Meridian, Eureka County, Nevada, and is described by metes and bounds as follows:

Beginning at Corner No. 1, which Corner No. 1 bears South 18 degrees 45' 03" West a distance of 4691.598 feet from the Northwest Quarter Corner of Section 2, Township 23 1/2 North, Range 49 East, which Quarter Corner is marked by a G.L.O. Brass Cap Monument;

Thence East a distance of 600 feet to Corner No. 2;
Thence South a distance of 750 feet to Corner No. 3;
Thence South a distance of 750 feet to Corner No. 4;
Thence West a distance of 600 feet to Corner No. 5;
Thence North a distance of 750 feet to Corner No. 6;
Thence North a distance of 750 feet to Corner No. 1,
the place of beginning.

This claim is contiguous to and is bounded by the following claims:
ROBR 203 on the North;
ROBR 128 on the East;
ROBR 129 on the South; and
ROBR 132 on the West.

The work of location consisted of making the maps provided in NRS 517.040.

Corner No. 1, the Northwest Corner, is a 4"x4"x4' wooden post.
Corner No. 2, the Northeast Corner, is a 4"x4"x4' wooden post.
Corner No. 3, the East side center, is a 4"x4"x4' wooden post.

BOOK 224 PAGE 512

Corner No. 4, the Southeast Corner, is a 4"x4"x4' wooden post.
Corner No. 5, the Southwest Corner, is a 4"x4"x4' wooden post.
Corner No. 6, the West side center, is a 4"x4"x4' wooden post.

As erected on the ground, each side center or corner monument is marked as described above by scribed metal tags.

This location is made without waiver of any rights acquired by virtue of a location made on the 22nd day of February, 1980, and recorded in the Eureka County, Nevada records at Book 80, Page 353 and filed with the Bureau of Land Management under Serial No. N MC 150634.

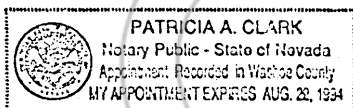
TONKIN SPRINGS VENTURE
LIMITED PARTNERSHIP

By Robert L. Petray
Robert L. Petray, Agent

STATE OF NEVADA)
COUNTY OF WASHOE) ss:

On this 19th day of August, 1991, personally appeared before me Patricia A. Clark, a notary public for said state, Robert L. Petray, an agent of Tonkin Springs Venture Limited Partnership, who acknowledged that he executed the above instrument on behalf of said corporation.

(SEAL)



Patricia A. Clark
Notary Public
Patricia A. Clark
3580 Barrymore Drive
Reno, NV 89512

BOOK 224 PAGE 513
RECORDED
JUL 29 1991
Tonkin Springs
FILE NO. 137563
EUREKA COUNTY REC'D
JUL 29 1991
FILE NO. 137563

BOOK 224 PAGE 513

RECORDING REQUESTED BY AND
WHEN RECORDED, RETURN TO:

Homestake Mining Company of California
Attention: Val Flynn
650 California Street, 9th Floor
San Francisco, CA 94108-2788

137564

CERTIFICATE OF LOCATION
State of Nevada

Tonkin Springs Venture Limited Partnership, a Nevada limited partnership having a mailing address of P.O. Box 557, Eureka, NV 89316 has located the ROBR 131 lode mining claim, more particularly described below. The date of location is 1:18 p.m. on the 25th day of July, 1991.

The number of linear feet claimed in length along the course of the vein, each way from the point of discovery, is 10 feet in a northerly direction and 1490 feet in a southerly direction. The width claimed on each side of the center of the vein is 300 feet. The general course of the lode or vein, as near as may be, is north/south.

This lode mining claim is located in the Northeast Quarter of Section 3, Township 23 North, Range 49 East, Mount Diablo Base & Meridian, Eureka County, Nevada, and is described by metes and bounds as follows:

Beginning at Corner No. 1, which Corner No. 1 bears South 19 degrees 31' 55" West a distance of 6305.445 feet from the Northwest ~~Quarter~~ Corner of Section 2, Township 23 1/2 North, Range 49 East, which ~~Quarter~~ Corner is marked by a G.L.O. Brass Cap Monument;

Thence East a distance of 600 feet to Corner No. 2;
Thence South a distance of 750 feet to Corner No. 3;
Thence South a distance of 750 feet to Corner No. 4;
Thence West a distance of 600 feet to Corner No. 5;
Thence North a distance of 750 feet to Corner No. 6;
Thence North a distance of 750 feet to Corner No. 1,
the place of beginning.

This claim is contiguous to and is bounded by the following claims:
ROBR 132 on the North;
ROBR 129 on the East;
ROBR 78 on the South; and
ROBR 133 on the West.

The work of location consisted of making the maps provided in NRS 517.040.

Corner No. 1, the Northwest Corner, is a 4"x4"x4' wooden post.
Corner No. 2, the Northeast Corner, is a 4"x4"x4' wooden post.
Corner No. 3, the East side center, is a 4"x4"x4' wooden post.
Corner No. 4, the Southeast Corner, is a 4"x4"x4' wooden post.

BOOK 224 PAGE 514

Corner No. 5, the Southwest Corner, is a 4"x4"x4' wooden post.
Corner No. 6, the West side center, is a 4"x4"x4' wooden post.

As erected on the ground, each side center or corner monument is marked as described above by scribed metal tags.

This location is made without waiver of any rights acquired by virtue of a location made on the 22nd day of February, 1980, and recorded in the Eureka County, Nevada records at Book 80, Page 354 and filed with the Bureau of Land Management under Serial No. N MC 150635.

TONKIN SPRINGS VENTURE
LIMITED PARTNERSHIP

By Robert L. Petray
Robert L. Petray, Agent

STATE OF NEVADA)
COUNTY OF WASHOE) ss:

On this 19th day of August, 1991, personally appeared before me Patricia A. Clark, a notary public for said state, Robert L. Petray, an agent of Tonkin Springs Venture Limited Partnership, who acknowledged that he executed the above instrument on behalf of said corporation.

(SEAL)



Patricia A. Clark
Notary Public
Patricia A. Clark
3580 Barrymore Drive
Reno, NV 89512

BOOK 224 PAGE 515
RECORDED AT THE CLERK'S OFFICE
91 AUG 29 PM 1:13
Tonkin Springs
EUREKA COUNTY, NEVADA
MIN. RECORDS DIVISION
FILE NO. 137561

BOOK 224 PAGE 515

RECORDING REQUESTED BY AND
WHEN RECORDED, RETURN TO:

Homestake Mining Company of California
Attention: Val Flynn
650 California Street, 9th Floor
San Francisco, CA 94108-2788

137565

CERTIFICATE OF LOCATION
State of Nevada

Tonkin Springs Venture Limited Partnership, a Nevada limited partnership having a mailing address of P.O. Box 557, Eureka, NV 89316 has located the ROBR 132 lode mining claim, more particularly described below. The date of location is 1:22 p.m. on the 25th day of July, 1991.

The number of linear feet claimed in length along the course of the vein, each way from the point of discovery, is 1490 feet in a northerly direction and 10 feet in a southerly direction. The width claimed on each side of the center of the vein is 300 feet. The general course of the lode or vein, as near as may be, is north/south.

This lode mining claim is located in the Southeast Quarter of Section 3, Township 23-1/2 North, Range 49 East, and the Northeast Quarter of Section 3, Township 23 North, Range 49 East, Mount Diablo Base & Meridian, Eureka County, Nevada, and is described by metes and bounds as follows:

RXP Beginning at Corner No. 1, which Corner No. 1 bears South 25 degrees 23' 08" West a distance of 4917.402 feet from the Northwest Quarter Corner of Section 2, Township 23 1/2 North, Range 49 East, which ~~Quarter~~ Corner is marked by a G.L.O. Brass Cap Monument;

Thence East a distance of 600 feet to Corner No. 2;
Thence South a distance of 750 feet to Corner No. 3;
Thence South a distance of 750 feet to Corner No. 4;
Thence West a distance of 600 feet to Corner No. 5;
Thence North a distance of 750 feet to Corner No. 6;
Thence North a distance of 750 feet to Corner No. 1,
the place of beginning.

This claim is contiguous to and is bounded by the following claims:

ROBR 205 on the North;
ROBR 130 on the East;
ROBR 131 on the South; and
ROBR 134 on the West.

The work of location consisted of making the maps provided in NRS 517.040.

Corner No. 1, the Northwest Corner, is a 4"x4"x4' wooden post.
Corner No. 2, the Northeast Corner, is a 4"x4"x4' wooden post.
Corner No. 3, the East side center, is a 4"x4"x4' wooden post.

BOOK 224 PAGES 16

Corner No. 4, the Southeast Corner, is a 4"x4"x4' wooden post.
Corner No. 5, the Southwest Corner, is a 4"x4"x4' wooden post.
Corner No. 6, the West side center, is a 4"x4"x4' wooden post.

As erected on the ground, each side center or corner monument is marked as described above by scribed metal tags.

This location is made without waiver of any rights acquired by virtue of a location made on the 22nd day of February, 1980, and recorded in the Eureka County, Nevada records at Book 80, Page 355 and filed with the Bureau of Land Management under Serial No. N MC 150636.


TONKIN SPRINGS VENTURE
LIMITED PARTNERSHIP

By Robert L. Petray
Robert L. Petray Agent

STATE OF NEVADA)
COUNTY OF WASHOE) ss:

On this 19th day of August, 1991, personally appeared before me Patricia A. Clark, a notary public for said state, Robert L. Petray, an agent of Tonkin Springs Venture Limited Partnership, who acknowledged that he executed the above instrument on behalf of said corporation.

(SEAL)



Patricia A. Clark
Notary Public
Patricia A. Clark
3580 Barrymore Drive
Reno, NV 89512

224
BOOK 224 PAGE 517
RECORDED
91 AUG 29 PM 1:13
Tonkin Springs
FILE NO. 137565

BOOK 224 PAGE 517

RECORDING REQUESTED BY AND
WHEN RECORDED, RETURN TO:
Homestake Mining Company of California
Attention: Val Flynn
650 California Street, 9th Floor
San Francisco, CA 94108-2788

137566

CERTIFICATE OF LOCATION
State of Nevada

Tonkin Springs Venture Limited Partnership, a Nevada limited partnership having a mailing address of P.O. Box 557, Eureka, NV 89316 has located the ROBR 133 lode mining claim, more particularly described below. The date of location is 12:55 p.m. on the 25th day of July, 1991.

The number of linear feet claimed in length along the course of the vein, each way from the point of discovery, is 10 feet in a northerly direction and 1490 feet in a southerly direction. The width claimed on each side of the center of the vein is 300 feet. The general course of the lode or vein, as near as may be, is north/south.

This lode mining claim is located in the North Half of Section 3, Township 23 North, Range 49 East, Mount Diablo Base & Meridian, Eureka County, Nevada, and is described by metes and bounds as follows:

Beginning at Corner No. 1, which Corner No. 1 bears South 24 degrees 29' 58" West a distance of 6530.572 feet from the Northwest ~~Quarter~~ Corner of Section 2, Township 23 1/2 North, Range 49 East, which ~~Quarter~~ Corner is marked by a G.L.O. Brass Cap Monument;

240
Thence East a distance of 600 feet to Corner No. 2;
Thence South a distance of 750 feet to Corner No. 3;
Thence South a distance of 750 feet to Corner No. 4;
Thence West a distance of 600 feet to Corner No. 5;
Thence North a distance of 750 feet to Corner No. 6;
Thence North a distance of 750 feet to Corner No. 1,
the place of beginning.

This claim is contiguous to and is bounded by the following claims:
ROBR 134 on the North;
ROBR 131 on the East;
ROBR 80 on the South; and
ROBR 135 on the West.

The work of location consisted of making the maps provided in NRS 517.040.

Corner No. 1, the Northwest Corner, is a 4"x4"x4' wooden post.
Corner No. 2, the Northeast Corner, is a 4"x4"x4' wooden post.
Corner No. 3, the East side center, is a 4"x4"x4' wooden post.
Corner No. 4, the Southeast Corner, is a 4"x4"x4' wooden post.

BOOK 224 PAGE 518

Corner No. 5, the Southwest Corner, is a 4"x4"x4' wooden post.
Corner No. 6, the West side center, is a 4"x4"x4' wooden post.

As erected on the ground, each side center or corner monument is marked as described above by scribed metal tags.

This location is made without waiver of any rights acquired by virtue of a location made on the 22nd day of February, 1980, and recorded in the Eureka County, Nevada records at Book 80, Page 356 and filed with the Bureau of Land Management under Serial No. N MC 150637.

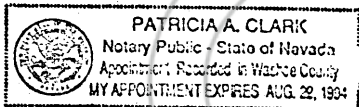
TONKIN SPRINGS VENTURE
LIMITED PARTNERSHIP

By Robert L. Petray
Robert L. Petray, Agent

STATE OF NEVADA)
COUNTY OF WASHOE) ss:

On this 19th day of August, 1991, personally appeared before me Patricia A. Clark, a notary public for said state, Robert L. Petray, an agent of Tonkin Springs Venture Limited Partnership, who acknowledged that he executed the above instrument on behalf of said corporation.

(SEAL)



Patricia A. Clark
Notary Public
Patricia A. Clark
3580 Barrymore Drive
Reno, NV 89512

BOOK 224 PAGES 19

EUREKA COUNTY, NV
FILE NO. 137566
725

BOOK 224 PAGE 519
RECORDED IN EUREKA COUNTY
91 AUG 29 6:11:33
Tonkin Springs

RECORDING REQUESTED BY AND
WHEN RECORDED, RETURN TO:
Homestake Mining Company of California
Attention: Val Flynn
650 California Street, 9th Floor
San Francisco, CA 94108-2788

127488
CERTIFICATE OF LOCATION
State of Nevada

Tonkin Springs Venture Limited Partnership, a Nevada limited partnership having a mailing address of P.O. Box 557, Eureka, NV 89316 has located the ROBR 134 lode mining claim, more particularly described below. The date of location is 12:58 p.m. on the 25th day of July, 1991.

The number of linear feet claimed in length along the course of the vein, each way from the point of discovery, is 1490 feet in a northerly direction and 10 feet in a southerly direction. The width claimed on each side of the center of the vein is 300 feet. The general course of the lode or vein, as near as may be, is north/south.

This lode mining claim is located in the South Half of Section 3, Township 23-1/2 North, Range 49 East, and the North Half of Section 3, Township 23 North, Range 49 East, Mount Diablo Base & Meridian, Eureka County, Nevada, and is described by metes and bounds as follows:

Beginning at Corner No. 1, which Corner No. 1 bears South 31 degrees 21' 56" West a distance of 5202.940 feet from the Northwest R22 Quarter Corner of Section 2, Township 23 1/2 North, Range 49 East, which Quarter Corner is marked by a G.L.O. Brass Cap Monument;

Thence East a distance of 600 feet to Corner No. 2;
Thence South a distance of 750 feet to Corner No. 3;
Thence South a distance of 750 feet to Corner No. 4;
Thence West a distance of 600 feet to Corner No. 5;
Thence North a distance of 750 feet to Corner No. 6;
Thence North a distance of 750 feet to Corner No. 1,
the place of beginning.

This claim is contiguous to and is bounded by the following claims:
ROBR 207 on the North;
ROBR 132 on the East;
ROBR 133 on the South; and
ROBR 136 on the West.

The work of location consisted of making the maps provided in NRS 517.040.

Corner No. 1, the Northwest Corner, is a 4"x4"x4' wooden post.
Corner No. 2, the Northeast Corner, is a 4"x4"x4' wooden post.
Corner No. 3, the East side center, is a 4"x4"x4' wooden post.

BOOK 224 PAGE 520

Corner No. 4, the Southeast Corner, is a 4"x4"x4' wooden post.
Corner No. 5, the Southwest Corner, is a 4"x4"x4' wooden post.
Corner No. 6, the West side center, is a 4"x4"x4' wooden post.

As erected on the ground, each side center or corner monument is marked as described above by scribed metal tags.

This location is made without waiver of any rights acquired by virtue of a location made on the 22nd day of February, 1980, and recorded in the Eureka County, Nevada records at Book 80, Page 357 and filed with the Bureau of Land Management under Serial No. N MC 150638.


TONKIN SPRINGS VENTURE
LIMITED PARTNERSHIP

By Robert L. Petray
Robert L. Petray, Agent

STATE OF NEVADA)
COUNTY OF WASHOE) ss:

On this 19th day of August, 1991, personally appeared before me Patricia A. Clark, a notary public for said state, Robert L. Petray, an agent of Tonkin Springs Venture Limited Partnership, who acknowledged that he executed the above instrument on behalf of said corporation.

(SEAL)



Patricia A. Clark
Notary Public
Patricia A. Clark
3580 Barrymore Drive
Reno, NV 89512

BOOK 224 PAGE 521

BOOK 224 PAGE 521
RECORDED
Tonkin Springs
91 AUG 29 PM 1:13
EUREKA COUNTY, NEVADA
FILED 1991 AUG 29
H.N. ASHBAUGH, REC'D

RECORDING REQUESTED BY AND
WHEN RECORDED, RETURN TO:
Homestake Mining Company of California
Attention: Val Flynn
650 California Street, 9th Floor
San Francisco, CA 94108-2788 137568

CERTIFICATE OF LOCATION
State of Nevada

Tonkin Springs Venture Limited Partnership, a Nevada limited partnership having a mailing address of P.O. Box 557, Eureka, NV 89316 has located the ROBR 135 lode mining claim, more particularly described below. The date of location is 12:06 p.m. on the 25th day of July, 1991.

The number of linear feet claimed in length along the course of the vein, each way from the point of discovery, is 10 feet in a northerly direction and 1490 feet in a southerly direction. The width claimed on each side of the center of the vein is 300 feet. The general course of the lode or vein, as near as may be, is north/south.

This lode mining claim is located in the Northwest Quarter of Section 3, Township 23 North, Range 49 East, Mount Diablo Base & Meridian, Eureka County, Nevada, and is described by metes and bounds as follows:

Beginning at Corner No. 1, which Corner No. 1 bears South 29 degrees 06' 14" West a distance of 6801.332 feet from the Northwest ~~Quarter~~ Corner of Section 2, Township 23 1/2 North, Range 49 East, which ~~Quarter~~ Corner is marked by a G.L.O. Brass Cap Monument;

Thence East a distance of 600 feet to Corner No. 2;
Thence South a distance of 750 feet to Corner No. 3;
Thence South a distance of 750 feet to Corner No. 4;
Thence West a distance of 600 feet to Corner No. 5;
Thence North a distance of 750 feet to Corner No. 6;
Thence North a distance of 750 feet to Corner No. 1,
the place of beginning.

This claim is contiguous to and is bounded by the following claims:
ROBR 136 on the North;
ROBR 133 on the East;
ROBR 82 on the South; and
ROBR 137 on the West.

The work of location consisted of making the maps provided in NRS 517.040.

Corner No. 1, the Northwest Corner, is a 4"x4"x4' wooden post.
Corner No. 2, the Northeast Corner, is a 4"x4"x4' wooden post.
Corner No. 3, the East side center, is a 4"x4"x4' wooden post.
Corner No. 4, the Southeast Corner, is a 4"x4"x4' wooden post.

BOOK 224 PAGE 522

Corner No. 5, the Southwest Corner, is a 4"x4"x4' wooden post.
Corner No. 6, the West side center, is a 4"x4"x4' wooden post.

As erected on the ground, each side center or corner monument is marked as described above by scribed metal tags.

This location is made without waiver of any rights acquired by virtue of a location made on the 22nd day of February, 1980, and recorded in the Eureka County, Nevada records at Book 80, Page 358 and filed with the Bureau of Land Management under Serial No. N MC 150639.

TONKIN SPRINGS VENTURE
LIMITED PARTNERSHIP

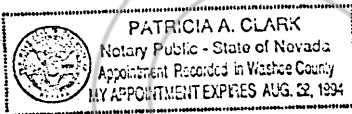
By Robert L. Petray
Robert L. Petray, Agent

STATE OF NEVADA
COUNTY OF WASHOE

)
) ss:
)

On this 19th day of August, 1991, personally appeared before me Patricia A. Clark, a notary public for said state, Robert L. Petray, an agent of Tonkin Springs Venture Limited Partnership, who acknowledged that he executed the above instrument on behalf of said corporation.

(SEAL)



Patricia A. Clark
Notary Public
Patricia A. Clark
3580 Barrymore Drive
Reno, NV 89512

BOOK 224 PAGE 523
RECORDED IN THE EUREKA COUNTY
CLERK'S OFFICE
91 AUG 29 PM 1:13
EUREKA COUNTY, NEVADA
FILE NO. 137568
FEE \$7.25

BOOK 224 PAGE 523

RECORDING REQUESTED BY AND
WHEN RECORDED, RETURN TO:

Homestake Mining Company of California
Attention: Val Flynn
650 California Street, 9th Floor
San Francisco, CA 94108-2788 137569

CERTIFICATE OF LOCATION
State of Nevada

Tonkin Springs Venture Limited Partnership, a Nevada limited partnership having a mailing address of P.O. Box 557, Eureka, NV 89316 has located the ROBR 136 lode mining claim, more particularly described below. The date of location is 12:08 p.m. on the 25th day of July, 1991.

The number of linear feet claimed in length along the course of the vein, each way from the point of discovery, is 1490 feet in a northerly direction and 10 feet in a southerly direction. The width claimed on each side of the center of the vein is 300 feet. The general course of the lode or vein, as near as may be, is north/south.

This lode mining claim is located in the Southwest Quarter of Section 3, Township 23-1/2 North, Range 49 East, and the Northwest Quarter of Section 3, Township 23 North, Range 49 East, Mount Diablo Base & Meridian, Eureka County, Nevada, and is described by metes and bounds as follows:

Beginning at Corner No. 1, which Corner No. 1 bears South 36 degrees 40' 22" West a distance of 5538.983 feet from the Northwest Quarter Corner of Section 2, Township 23 1/2 North, Range 49 East, which Quarter Corner is marked by a G.L.O. Brass Cap Monument;

Thence East a distance of 600 feet to Corner No. 2;
Thence South a distance of 750 feet to Corner No. 3;
Thence South a distance of 750 feet to Corner No. 4;
Thence West a distance of 600 feet to Corner No. 5;
Thence North a distance of 750 feet to Corner No. 6;
Thence North a distance of 750 feet to Corner No. 1,
the place of beginning.

This claim is contiguous to and is bounded by the following claims:

ROBR 209 on the North;
ROBR 134 on the East;
ROBR 135 on the South; and
ROBR 138 on the West.

The work of location consisted of making the maps provided in NRS 517.040.

Corner No. 1, the Northwest Corner, is a 4"x4"x4' wooden post.
Corner No. 2, the Northeast Corner, is a 4"x4"x4' wooden post.
Corner No. 3, the East side center, is a 4"x4"x4' wooden post.

BOOK 224 PAGE 524

Corner No. 4, the Southeast Corner, is a 4"x4"x4' wooden post.
Corner No. 5, the Southwest Corner, is a 4"x4"x4' wooden post.
Corner No. 6, the West side center, is a 4"x4"x4' wooden post.

As erected on the ground, each side center or corner monument is marked as described above by scribed metal tags.

This location is made without waiver of any rights acquired by virtue of a location made on the 22nd day of February, 1980, and recorded in the Eureka County, Nevada records at Book 80, Page 359 and filed with the Bureau of Land Management under Serial No. N MC 150640.

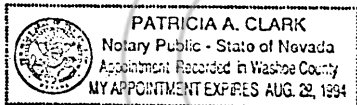
TONKIN SPRINGS VENTURE
LIMITED PARTNERSHIP

By Robert L. Petray
Robert L. Petray, Agent

STATE OF NEVADA)
COUNTY OF WASHOE) ss:

On this 19th day of August, 1991, personally appeared before me Patricia A. Clark, a notary public for said state, Robert L. Petray, an agent of Tonkin Springs Venture Limited Partnership, who acknowledged that he executed the above instrument on behalf of said corporation.

(SEAL)



Patricia A. Clark
Notary Public
Patricia A. Clark
3580 Barrymore Drive
Reno, NV 89512

BOOK 224 PAGE 525
RECORDED
EUREKA COUNTY, NV
MIN. REG. FEE \$10.00
FILE NO. 1375669
91. AUG 29 PM 1:13
Tonkin Springs

BOOK 224 PAGE 525

RECORDING REQUESTED BY AND
WHEN RECORDED, RETURN TO:

Homestake Mining Company of California

Attention: Val Flynn

650 California Street, 9th Floor

San Francisco, CA 94108-2788

137570

CERTIFICATE OF LOCATION

State of Nevada

Tonkin Springs Venture Limited Partnership, a Nevada limited partnership having a mailing address of P.O. Box 557, Eureka, NV 89316 has located the ROBR 137 lode mining claim, more particularly described below. The date of location is 11:09 a.m. on the 25th day of July, 1991.

The number of linear feet claimed in length along the course of the vein, each way from the point of discovery, is 10 feet in a northerly direction and 1490 feet in a southerly direction. The width claimed on each side of the center of the vein is 300 feet. The general course of the lode or vein, as near as may be, is north/south.

This lode mining claim is located in the Northwest Quarter of Section 3, Township 23 North, Range 49 East, Mount Diablo Base & Meridian, Eureka County, Nevada, and is described by metes and bounds as follows:

Beginning at Corner No. 1, which Corner No. 1 bears South 33 degrees 19' 51" West a distance of 7112.515 feet from the Northwest ~~Quarter~~ Corner of Section 2, Township 23 1/2 North, Range 49 East, which ~~Quarter~~ Corner is marked by a G.L.O. Brass Cap Monument;

Thence East a distance of 600 feet to Corner No. 2;
Thence South a distance of 750 feet to Corner No. 3;
Thence South a distance of 750 feet to Corner No. 4;
Thence West a distance of 600 feet to Corner No. 5;
Thence North a distance of 750 feet to Corner No. 6;
Thence North a distance of 750 feet to Corner No. 1,
the place of beginning.

This claim is contiguous to and is bounded by the following claims:

ROBR 138 on the North;
ROBR 135 on the East;
ROBR 84 on the South; and
ROBR 139 on the West.

The work of location consisted of making the maps provided in NRS 517.040.

Corner No. 1, the Northwest Corner, is a 4"x4"x4" wooden post.
Corner No. 2, the Northeast Corner, is a 4"x4"x4" wooden post.
Corner No. 3, the East side center, is a 4"x4"x4" wooden post.
Corner No. 4, the Southeast Corner, is a 4"x4"x4" wooden post.

BOOK 224 PAGE 526

Corner No. 5, the Southwest Corner, is a 4"x4"x4' wooden post.
Corner No. 6, the West side center, is a 4"x4"x4' wooden post.

As erected on the ground, each side center or corner monument is marked as described above by scribed metal tags.

This location is made without waiver of any rights acquired by virtue of a location made on the 22nd day of February, 1980, and recorded in the Eureka County, Nevada records at Book 80, Page 360 and filed with the Bureau of Land Management under Serial No. N MC 150641.

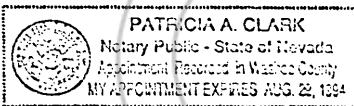
TONKIN SPRINGS VENTURE
LIMITED PARTNERSHIP

By Robert L. Petray
Robert L. Petray, Agent

STATE OF NEVADA)
) ss:
COUNTY OF WASHOE)

On this 19th day of August, 1991, personally appeared before me Patricia A. Clark, a notary public for said state, Robert L. Petray, an agent of Tonkin Springs Venture Limited Partnership, who acknowledged that he executed the above instrument on behalf of said corporation.

(SEAL)



Patricia A. Clark
Notary Public
Patricia A. Clark
3580 Barrymore Drive
Reno, NV 89512

BOOK 224 PAGE 527

224 527
RECORDED
M. H. REED
FILE NO. 137570
AUG 29 11:14
Tonkin Springs

RECORDING REQUESTED BY AND
WHEN RECORDED, RETURN TO:

Homestake Mining Company of California
Attention: Val Flynn
650 California Street, 9th Floor
San Francisco, CA 94108-2788

137571

CERTIFICATE OF LOCATION
State of Nevada

Tonkin Springs Venture Limited Partnership, a Nevada limited partnership having a mailing address of P.O. Box 557, Eureka, NV 89316 has located the ROBR 138 lode mining claim, more particularly described below. The date of location is 11:02 a.m. on the 25th day of July, 1991.

The number of linear feet claimed in length along the course of the vein, each way from the point of discovery, is 1490 feet in a northerly direction and 10 feet in a southerly direction. The width claimed on each side of the center of the vein is 300 feet. The general course of the lode or vein, as near as may be, is north/south.

This lode mining claim is located in the Southwest Quarter of Section 3, Township 23-1/2 North, Range 49 East, and the Northwest Quarter of Section 3, Township 23 North, Range 49 East, Mount Diablo Base & Meridian, Eureka County, Nevada, and is described by metes and bounds as follows:

Beginning at Corner No. 1, which Corner No. 1 bears South 41 degrees 20' 16" West a distance of 5916.931 feet from the Northwest Quarter Corner of Section 2, Township 23 1/2 North, Range 49 East, which ~~Quarter~~ Corner is marked by a G.L.O. Brass Cap Monument;

Thence East a distance of 600 feet to Corner No. 2;
Thence South a distance of 750 feet to Corner No. 3;
Thence South a distance of 750 feet to Corner No. 4;
Thence West a distance of 600 feet to Corner No. 5;
Thence North a distance of 750 feet to Corner No. 6;
Thence North a distance of 750 feet to Corner No. 1,
the place of beginning.

This claim is contiguous to and is bounded by the following claims:

ROBR 211 on the North;
ROBR 136 on the East;
ROBR 137 on the South; and
ROBR 140 on the West.

The work of location consisted of making the maps provided in NRS 517.040.

Corner No. 1, the Northwest Corner, is a 4"x4"x4' wooden post.
Corner No. 2, the Northeast Corner, is a 4"x4"x4' wooden post.
Corner No. 3, the East side center, is a 4"x4"x4' wooden post.

BOOK 224 PAGE 528

Corner No. 4, the Southeast Corner, is a 4"x4"x4' wooden post.
Corner No. 5, the Southwest Corner, is a 4"x4"x4' wooden post.
Corner No. 6, the West side center, is a 4"x4"x4' wooden post.

As erected on the ground, each side center or corner monument is marked as described above by scribed metal tags.

This location is made without waiver of any rights acquired by virtue of a location made on the 22nd day of February, 1980, and recorded in the Eureka County, Nevada records at Book 80, Page 361 and filed with the Bureau of Land Management under Serial No. N MC 150642.

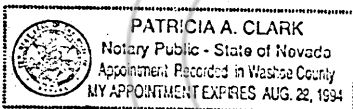
TONKIN SPRINGS VENTURE
LIMITED PARTNERSHIP

By Robert L. Petray
Robert L. Petray, Agent

STATE OF NEVADA)
COUNTY OF WASHOE) ss:

On this 19th day of August, 1991, personally appeared before me Patricia A. Clark, a notary public for said state, Robert L. Petray, an agent of Tonkin Springs Venture Limited Partnership, who acknowledged that he executed the above instrument on behalf of said corporation.

(SEAL)



Patricia A. Clark
Notary Public
Patricia A. Clark
3580 Barrymore Drive
Reno, NV 89512

BOOK 224 PAGE 529
RECORDED IN THE OFFICE OF
CLERK OF DISTRICT COURT
EUREKA COUNTY, NEVADA
FILE NO. 137571
91 AUG 29 PM 1:14
Tonkin Springs
P25

BOOK 224 PAGE 529

RECORDING REQUESTED BY AND
WHEN RECORDED, RETURN TO:

Homestake Mining Company of California
Attention: Val Flynn
650 California Street, 9th Floor
San Francisco, CA 94108-2788

137572

CERTIFICATE OF LOCATION
State of Nevada

Tonkin Springs Venture Limited Partnership, a Nevada limited partnership having a mailing address of P.O. Box 557, Eureka, NV 89316 has located the ROBR 139 lode mining claim, more particularly described below. The date of location is 11:45 a.m. on the 25th day of July, 1991.

The number of linear feet claimed in length along the course of the vein, each way from the point of discovery, is 10 feet in a northerly direction and 1490 feet in a southerly direction. The width claimed on each side of the center of the vein is 300 feet. The general course of the lode or vein, as near as may be, is north/south.

This lode mining claim is located in the Northwest Quarter of Section 3, Township 23 North, Range 49 East, Mount Diablo Base & Meridian, Eureka County, Nevada, and is described by metes and bounds as follows:

Beginning at Corner No. 1, which Corner No. 1 bears South 37 degrees 11' 04" West a distance of 7459.062 feet from the Northwest ~~Quarter~~ Corner of Section 2, Township 23 1/2 North, Range 49 East, which ~~Quarter~~ Corner is marked by a G.L.O. Brass Cap Monument;

Thence East a distance of 600 feet to Corner No. 2;
Thence South a distance of 750 feet to Corner No. 3;
Thence South a distance of 750 feet to Corner No. 4;
Thence West a distance of 600 feet to Corner No. 5;
Thence North a distance of 750 feet to Corner No. 6;
Thence North a distance of 750 feet to Corner No. 1,
the place of beginning.

This claim is contiguous to and is bounded by the following claims:

ROBR 140 on the North;
ROBR 137 on the East;
ROBR 86 on the South; and
ROBR 141 on the West.

The work of location consisted of making the maps provided in NRS 517.040.

Corner No. 1, the Northwest Corner, is a 4"x4"x4" wooden post.
Corner No. 2, the Northeast Corner, is a 4"x4"x4" wooden post.
Corner No. 3, the East side center, is a 4"x4"x4" wooden post.
Corner No. 4, the Southeast Corner, is a 4"x4"x4" wooden post.

BOOK 224 PAGE 530

Corner No. 5, the Southwest Corner, is a 4"x4"x4' wooden post.
Corner No. 6, the West side center, is a 4"x4"x4' wooden post.

As erected on the ground, each side center or corner monument is marked as described above by scribed metal tags.

This location is made without waiver of any rights acquired by virtue of a location made on the 22nd day of February, 1980, and recorded in the Eureka County, Nevada records at Book 80, Page 362 and filed with the Bureau of Land Management under Serial No. N MC 150643.

TONKIN SPRINGS VENTURE
LIMITED PARTNERSHIP

By Robert L. Petray
Robert L. Petray, Agent

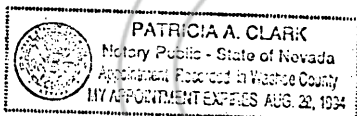
STATE OF NEVADA)

COUNTY OF WASHOE)

) ss:

On this 19th day of August, 1991, personally appeared before me Patricia A. Clark, a notary public for said state, Robert L. Petray, an agent of Tonkin Springs Venture Limited Partnership, who acknowledged that he executed the above instrument on behalf of said corporation.

(SEAL)



Patricia A. Clark
Notary Public
Patricia A. Clark
3580 Barrymore Drive
Reno, NV 89512

BOOK 224 PAGE 531
RECORDED
91 AUG 29 PM 1:14
EUREKA COUNTY CLERK
FILED
137572

BOOK 224 PAGE 531

RECORDING REQUESTED BY AND
WHEN RECORDED, RETURN TO:

Homestake Mining Company of California
Attention: Val Flynn
650 California Street, 9th Floor
San Francisco, CA 94108-2788

137573

CERTIFICATE OF LOCATION
State of Nevada

Tonkin Springs Venture Limited Partnership, a Nevada limited partnership having a mailing address of P.O. Box 557, Eureka, NV 89316 has located the ROBR 140 lode mining claim, more particularly described below. The date of location is 11:31 a.m. on the 25th day of July, 1991.

The number of linear feet claimed in length along the course of the vein, each way from the point of discovery, is 1490 feet in a northerly direction and 10 feet in a southerly direction. The width claimed on each side of the center of the vein is 300 feet. The general course of the lode or vein, as near as may be, is north/south.

This lode mining claim is located in the Southwest Quarter of Section 3, Township 23-1/2 North, Range 49 East, and the Northwest Quarter of Section 3, Township 23 North, Range 49 East, Mount Diablo Base & Meridian, Eureka County, Nevada, and is described by metes and bounds as follows:

RX? Beginning at Corner No. 1, which Corner No. 1 bears South 45 degrees 25' 10" West a distance of 6329.282 feet from the Northwest Quarter Corner of Section 2, Township 23 1/2 North, Range 49 East, which Quarter Corner is marked by a G.L.O. Brass Cap Monument;

Thence East a distance of 600 feet to Corner No. 2;
Thence South a distance of 750 feet to Corner No. 3;
Thence South a distance of 750 feet to Corner No. 4;
Thence West a distance of 600 feet to Corner No. 5;
Thence North a distance of 750 feet to Corner No. 6;
Thence North a distance of 750 feet to Corner No. 1,
the place of beginning.

This claim is contiguous to and is bounded by the following claims:

ROBR 213 on the North;
ROBR 138 on the East;
ROBR 139 on the South; and
ROBR 142 on the West.

The work of location consisted of making the maps provided in NRS 517.040.

Corner No. 1, the Northwest Corner, is a 4"x4"x4' wooden post.
Corner No. 2, the Northeast Corner, is a 4"x4"x4' wooden post.
Corner No. 3, the East side center, is a 4"x4"x4' wooden post.

BOOK 224 PAGE 532

Corner No. 4, the Southeast Corner, is a 4"x4"x4' wooden post.
Corner No. 5, the Southwest Corner, is a 4"x4"x4' wooden post.
Corner No. 6, the West side center, is a 4"x4"x4' wooden post.

As erected on the ground, each side center or corner monument is marked as described above by scribed metal tags.

This location is made without waiver of any rights acquired by virtue of a location made on the 22nd day of February, 1980, and recorded in the Eureka County, Nevada records at Book 80, Page 363 and filed with the Bureau of Land Management under Serial No. N MC 150644.

TONKIN SPRINGS VENTURE
LIMITED PARTNERSHIP

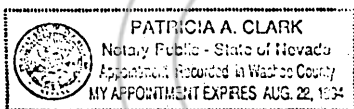
By Robert L. Petray
Robert L. Petray, Agent

STATE OF NEVADA)
COUNTY OF WASHOE)

ss:

On this 19th day of August, 1991, personally appeared before me Patricia A. Clark, a notary public for said state, Robert L. Petray, an agent of Tonkin Springs Venture Limited Partnership, who acknowledged that he executed the above instrument on behalf of said corporation.

(SEAL)



Patricia A. Clark
Notary Public
Patricia A. Clark
3580 Barrymore Drive
Reno, NV 89512

BOOK 224 PAGE 533
RECORDED AT THE CLERK'S OFFICE
Tonkin Springs
91 AUG 29 P1:14
EUREKA COUNTY, NEVADA
MY RECORDING LICENSE NO. 137573
FILE NO. 725

BOOK 224 PAGE 533

RECORDING REQUESTED BY AND
WHEN RECORDED, RETURN TO:

Homestake Mining Company of California
Attention: Val Flynn
650 California Street, 9th Floor
San Francisco, CA 945108-2788

137574

CERTIFICATE OF LOCATION
State of Nevada

Tonkin Springs Venture Limited Partnership, a Nevada limited partnership having a mailing address of P.O. Box 557, Eureka, NV 89316 has located the ROER 141 lode mining claim, more particularly described below. The date of location is 7:50 a.m. on the 26th day of July, 1991.

The number of linear feet claimed in length along the course of the vein, each way from the point of discovery, is 10 feet in a northerly direction and 1490 feet in a southerly direction. The width claimed on each side of the center of the vein is 300 feet. The general course of the lode or vein, as near as may be, is north/south.

This lode mining claim is located in the Northwest Quarter of Section 3, Township 23 North, Range 49 East, Mount Diablo Base & Meridian, Eureka County, Nevada, and is described by metes and bounds as follows:

Beginning at Corner No. 1, which Corner No. 1 bears South 40 degrees 40' 54" West a distance of 7636.334 feet from the Northwest Quarter Corner of Section 2, Township 23 1/2 North, Range 49 East, which Quarter Corner is marked by a G.L.O. Brass Cap Monument;

Thence East a distance of 600 feet to Corner No. 2;
Thence South a distance of 750 feet to Corner No. 3;
Thence South a distance of 750 feet to Corner No. 4;
Thence West a distance of 600 feet to Corner No. 5;
Thence North a distance of 750 feet to Corner No. 6;
Thence North a distance of 750 feet to Corner No. 1,
the place of beginning.

This claim is contiguous to and is bounded by the following claims:
ROER 142 on the North;
ROER 139 on the East; and
ROER 143 on the West.

The work of location consisted of making the maps provided in NRS 517.040.

Corner No. 1, the Northwest Corner, is a 4"x4"x4' wooden post.
Corner No. 2, the Northeast Corner, is a 4"x4"x4' wooden post.
Corner No. 3, the East side center, is a 4"x4"x4' wooden post.
Corner No. 4, the Southeast Corner, is a 4"x4"x4' wooden post.
Corner No. 5, the Southwest Corner, is a 4"x4"x4' wooden post.

600K224 PAGE 534

Corner No. 6, the West side center, is a 4"x4"x4' wooden post.

As erected on the ground, each side center or corner monument is marked as described above by scribed metal tags.

This location is made without waiver of any rights acquired by virtue of a location made on the 22nd day of February, 1980, and recorded in the Eureka County, Nevada records at Book 80, Page 364 and filed with the Bureau of Land Management under Serial No. N MC 150645.

TONKIN SPRINGS VENTURE
LIMITED PARTNERSHIP

By Robert L. Petray
Robert L. Petray, Agent

STATE OF NEVADA


)
) ss:
)

COUNTY OF WASHOE

On this 19th day of August, 1991, personally appeared before me Patricia A. Clark, a notary public for said state, Robert L. Petray, an agent of Tonkin Springs Venture Limited Partnership, who acknowledged that he executed the above instrument on behalf of said corporation.

Patricia A. Clark
Notary Public
Patricia A. Clark
3588 Barrymore Drive
Reno, NV 89512

(SEAL)



BOOK 224 PAGE 535
RECORDED
Jensen Young
91 AUG 29 PM 14
EUREKA COUNTY, NV
FILE NO. 137574

BOOK 224 PAGE 535

RECORDING REQUESTED BY AND
WHEN RECORDED, RETURN TO:

Homestake Mining Company of California
Attention: Val Flynn
650 California Street, 9th Floor
San Francisco, CA 94108-2783

137575

CERTIFICATE OF LOCATION
State of Nevada

Tonkin Springs Venture Limited Partnership, a Nevada limited partnership having a mailing address of P.O. Box 557, Eureka, NV 89316 has located the ROBR 142 lode mining claim, more particularly described below. The date of location is 7:45 a.m. on the 26th day of July, 1991.

The number of linear feet claimed in length along the course of the vein, each way from the point of discovery, is 1490 feet in a northerly direction and 10 feet in a southerly direction. The width claimed on each side of the center of the vein is 300 feet. The general course of the lode or vein, as near as may be, is north/south.

This lode mining claim is located in the Southwest Quarter of Section 3, Township 23-1/2 North, Range 49 East, and the Northwest Quarter of Section 3, Township 23 North, Range 49 East, Mount Diablo Base & Meridian, Eureka County, Nevada, and is described by metes and bounds as follows:

Beginning at Corner No. 1, which Corner No. 1 bears South 48 degrees 59' 10" West a distance of 6769.753 feet from the Northwest Quarter Corner of Section 2, Township 23 1/2 North, Range 49 East, which Quarter Corner is marked by a G.L.O. Brass Cap Monument;

Thence East a distance of 600 feet to Corner No. 2;
Thence North a distance of 750 feet to Corner No. 3;
Thence South a distance of 750 feet to Corner No. 4;
Thence West a distance of 500 feet to Corner No. 5;
Thence North a distance of 750 feet to Corner No. 6;
Thence North a distance of 750 feet to Corner No. 1,
the place of beginning.

This claim is contiguous to and is bounded by the following claims:

ROBR 215 on the North;
ROBR 143 on the East;
ROBR 141 on the South; and
ROBR 144 on the West.

The work of location consisted of making the maps provided in NRS 517.640.

Corner No. 1, the Northwest Corner, is a 4"x4"x4' wooden post.
Corner No. 2, the Northeast Corner, is a 4"x4"x4' wooden post.
Corner No. 3, the East side center, is a 4"x4"x4' wooden post.

BOOK 224 PAGE 533

Corner No. 4, the Southeast Corner, is a 4"x4"x4' wooden post.
Corner No. 5, the Southwest Corner, is a 4"x4"x4' wooden post.
Corner No. 6, the West side center, is a 4"x4"x4' wooden post.

As erected on the ground, each side center or corner monument is marked as described above by scribed metal tags.

This location is made without waiver of any rights acquired by virtue of a location made on the 22nd day of February, 1980, and recorded in the Eureka County, Nevada records at Book 80, Page 365 and filed with the Bureau of Land Management under Serial No. N MC 150646.


TONKIN SPRINGS VENTURE
LIMITED PARTNERSHIP

By Robert L. Petray
Robert L. Petray, Agent

STATE OF NEVADA)
COUNTY OF WASHOE) ss:

On this 19th day of August, 1991, personally appeared before me Patricia A. Clark, a notary public for said state, Robert L. Petray, an agent of Tonkin Springs Venture Limited Partnership, who acknowledged that he executed the above instrument on behalf of said corporation.

(SEAL)



Patricia A. Clark
Notary Public
Patricia A. Clark
3560 Barrymore Drive
Reno, NV 89512

BOOK 224 PAGE 537
RECORDED
91 AUG 29 PM 1:14
Tonkin Springs
FILED 892575

BOOK 224 PAGE 537

RECORDING REQUESTED BY AND
WHEN RECORDED, RETURN TO:

Homestake Mining Company of California
Attention: Val Flynn
650 California Street, 9th Floor
San Francisco, CA 94108-2788

137576

CERTIFICATE OF LOCATION
State of Nevada

Tonkin Springs Venture Limited Partnership, a Nevada limited partnership having a mailing address of P.O. Box 557, Eureka, NV 89316 has located the ROBR 143 lode mining claim, more particularly described below. The date of location is 8:13 a.m. on the 26th day of July, 1991.

The number of linear feet claimed in length along the course of the vein, each way from the point of discovery, is 10 feet in a northerly direction and 1490 feet in a southerly direction. The width claimed on each side of the center of the vein is 300 feet. The general course of the lode or vein, as near as may be, is north/south.

This lode mining claim is located in the Northeast Quarter of Section 4 and the Northwest Quarter of Section 3, Township 23 North, Range 49 East, Mount Diablo Base & Meridian, Eureka County, Nevada, and is described by metes and bounds as follows:

Beginning at Corner No. 1, which Corner No. 1 bears South 43 degrees 50' 49" West a distance of 8239.969 feet from the Northwest ~~Corner~~ Corner of Section 2, Township 23 1/2 North, Range 49 East, which ~~Quarter~~ Corner is marked by a C.L.O. Brass Cap Monument;

Thence East a distance of 600 feet to Corner No. 2;
Thence South a distance of 750 feet to Corner No. 3;
Thence South a distance of 750 feet to Corner No. 4;
Thence West a distance of 600 feet to Corner No. 5;
Thence North a distance of 750 feet to Corner No. 6;
Thence North a distance of 750 feet to Corner No. 1,
the place of beginning.

This claim is contiguous to and is bounded by the following claims:
ROBR 144 on the North;
ROBR 141 on the East; and
ROBR 145 on the West.

The work of location consisted of making the maps provided in NRS 517.040.

Corner No. 1, the Northwest Corner, is a 4"x4"x4' wooden post.
Corner No. 2, the Northeast Corner, is a 4"x4"x4' wooden post.
Corner No. 3, the East side center, is a 4"x4"x4' wooden post.
Corner No. 4, the Southeast Corner, is a 4"x4"x4' wooden post.
Corner No. 5, the Southwest Corner, is a 4"x4"x4' wooden post.

300224 M05538

Corner No. 6, the West side center, is a 4"x4"x4' wooden post.

As erected on the ground, each side center or corner monument is marked as described above by scribed metal tags.

This location is made without waiver of any rights acquired by virtue of a location made on the 22nd day of February, 1980, and recorded in the Eureka County, Nevada records at Book 80, Page 366 and filed with the Bureau of Land Management under Serial No. N MC 150647.

TONKIN SPRINGS VENTURE
LIMITED PARTNERSHIP


By Robert L. Petray
Robert L. Petray, Agent

STATE OF NEVADA
COUNTY OF WASHOE

)
) ss:
)

On this 19th day of August, 1991, personally appeared before me Patricia A. Clark, a notary public for said state, Robert L. Petray, an agent of Tonkin Springs Venture Limited Partnership, who acknowledged that he executed the above instrument on behalf of said corporation.

(SEAL)



Patricia A. Clark
Notary Public
Patricia A. Clark
3680 Barrymore Drive
Reno, NV 89512

BOOK 224 PAGE 539
RECORDED IN EUREKA COUNTY
JAN 29 1991
FILE NO. 137676
EUREKA COUNTY CLERK
JAN 29 1991

BOOK 224 PAGE 539

RECORDING REQUESTED BY AND
WHEN RECORDED, RETURN TO:

Homestake Mining Company of California
Attention: Val Flynn
650 California Street, 9th Floor
San Francisco, CA 94108-2788

137577

CERTIFICATE OF LOCATION
State of Nevada

Tonkin Springs Venture Limited Partnership, a Nevada limited partnership having a mailing address of P.O. Box 557, Eureka, NV 89316 has located the ROER 144 lode mining claim, more particularly described below. The date of location is 8:18 a.m. on the 26th day of July, 1991.

The number of linear feet claimed in length along the course of the vein, each way from the point of discovery, is 1490 feet in a northerly direction and 10 feet in a southerly direction. The width claimed on each side of the center of the vein is 300 feet. The general course of the lode or vein, as near as may be, is north/south.

This lode mining claim is located in the Southeast Quarter of Section 4 and the Southwest Quarter of Section 3, Township 23-1/2 North, Range 49 East, and the Northeast Quarter of Section 4 and the Northwest Quarter of Section 3, Township 23 North, Range 49 East, Mount Diablo Base & Meridian, Eureka County, Nevada, and is described by metes and bounds as follows:

Beginning at Corner No. 1, which Corner No. 1 bears South 52 degrees 06' 24" West a distance of 7233.209 feet from the Northwest Quarter Corner of Section 2, Township 23 1/2 North, Range 49 East, R&P which Quarter Corner is marked by a G.L.O. Brass Cap Monument;

Thence East a distance of 600 feet to Corner No. 2;
Thence South a distance of 750 feet to Corner No. 3;
Thence South a distance of 750 feet to Corner No. 4;
Thence West a distance of 600 feet to Corner No. 5;
Thence North a distance of 750 feet to Corner No. 6;
Thence North a distance of 750 feet to Corner No. 1,
the place of beginning.

This claim is contiguous to and is bounded by the following claims:

ROER 217 on the North;
ROER 142 on the East;
ROER 143 on the South; and
ROER 146 on the West.

The work of location consisted of making the maps provided in NRS 517.040.

Corner No. 1, the Northwest Corner, is a 4"x4"x4" wooden post.
Corner No. 2, the Northeast Corner, is a 4"x4"x4" wooden post.

100224 001540

Corner No. 3, the East side center, is a 4"x4"x4" wooden post.
Corner No. 4, the Southeast Corner, is a 4"x4"x4" wooden post.
Corner No. 5, the Southwest Corner, is a 4"x4"x4" wooden post.
Corner No. 6, the West side center, is a 4"x4"x4" wooden post.

As erected on the ground, each side center or corner monument is marked as described above by scribed metal tags.

This location is made without waiver of any rights acquired by virtue of a location made on the 22nd day of February, 1980, and recorded in the Eureka County, Nevada records at Book 80, Page 367 and filed with the Bureau of Land Management under Serial No. N MC 150648.

TONKIN SPRINGS VENTURE
LIMITED PARTNERSHIP

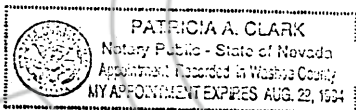
By

Robert L. Petray
Robert L. Petray, Agent.

STATE OF NEVADA)
) ss:
COUNTY OF WASHOE)

On this 19th day of August, 1991, personally appeared before me Patricia A. Clark, a notary public for said state, Robert L. Petray, an agent of Tonkin Springs Venture Limited Partnership, who acknowledged that he executed the above instrument on behalf of said corporation.

(SEAL)



Patricia A. Clark
Notary Public
Patricia A. Clark
3580 Barrymore Drive
Reno, NV 89512

RECORDED
FILE NO. 137577
FEB 29 1991

BOOK 224 PAGE 541
RECORDED AT THE OFFICE OF
JACKIE YOUNG
91 AUG 29 8:14

BOOK 224 PAGE 541

RECORDING REQUESTED BY AND
WHEN RECORDED, RETURN TO:
Homestake Mining Company of California
Attention: Val Flynn
650 California Street, 9th Floor
San Francisco, CA 94105-2788

137575

CERTIFICATE OF LOCATION
State of Nevada

Tonkin Springs Venture Limited Partnership, a Nevada limited partnership having a mailing address of P.O. Box 557, Eureka, NV 89316 has located the ROBR 145 lode mining claim, more particularly described below. The date of location is 1:25 p.m. on the 9th day of August, 1991.

The number of linear feet claimed in length along the course of the vein, each way from the point of discovery, is 10 feet in a northerly direction and 1490 feet in a southerly direction. The width claimed on each side of the center of the vein is 300 feet. The general course of the lode or vein, as near as may be, is north/south.

This lode mining claim is located in the Northeast Quarter of Section 4, Township 23 North, Range 49 East, Mount Diablo Base & Meridian, Eureka County, Nevada, and is described by metes and bounds as follows:

Beginning at Corner No. 1, which Corner No. 1 bears South 46 degrees 42' 32" West a distance of 8606.420 feet from the Northwest ~~Quarter~~ Corner of Section 2, Township 23 1/2 North, Range 49 East, which ~~Quarter~~ Corner is marked by a C.L.O. Brass Cap Monument;

Thence East a distance of 600 feet to Corner No. 2;
Thence South a distance of 750 feet to Corner No. 3;
Thence South a distance of 750 feet to Corner No. 4;
Thence West a distance of 600 feet to Corner No. 5;
Thence North a distance of 750 feet to Corner No. 6;
Thence North a distance of 750 feet to Corner No. 1,
the place of beginning.

This claim is contiguous to and is bounded by the following claims:
ROBR 146 on the North; and
ROBR 143 on the East.

The work of location consisted of making the maps provided in NRS 517.040.

Corner No. 1, the Northwest Corner, is a 4"x4"x4' wooden post.
Corner No. 2, the Northeast Corner, is a 4"x4"x4' wooden post.
Corner No. 3, the East side center, is a 4"x4"x4' wooden post.
Corner No. 4, the Southeast Corner, is a 4"x4"x4' wooden post.
Corner No. 5, the Southwest Corner, is a 4"x4"x4' wooden post.
Corner No. 6, the West side center, is a 4"x4"x4' wooden post.

BOOK 224 PAGE 542

As erected on the ground, each side center or corner monument is marked as described above by scribed metal tags.

This location is made without waiver of any rights acquired by virtue of a location made on the 22nd day of February, 1980, and recorded in the Eureka County, Nevada records at Book 80, Page 368 and filed with the Bureau of Land Management under Serial No. N MC 150649.

TONKIN SPRINGS VENTURE
LIMITED PARTNERSHIP

By Robert L. Petray
Robert L. Petray, Agent

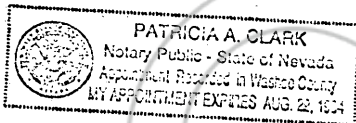
STATE OF NEVADA

COUNTY OF WASHOE

)
) ss:
)

On this 19th day of August, 1991, personally appeared before me Patricia A. Clark, a notary public for said state, Robert L. Petray, an agent of Tonkin Springs Venture Limited Partnership, who acknowledged that he executed the above instrument on behalf of said corporation.

(SEAL)



Patricia A. Clark
Notary Public
Patricia A. Clark
3580 Barrymore Drive
Reno, NV 89512

BOOK 224 PAGE 543
RECORDED IN THE EUREKA COUNTY RECORDS
91 AUG 29 PM 1:14
Tonkin Springs
EUREKA COUNTY, NEVADA
FILE NO. 137576

BOOK 224 PAGE 543

RECORDING REQUESTED BY AND
WHEN RECORDED, RETURN TO:

Homestake Mining Company of California
Attention: Val Flynn
650 California Street, 9th Floor
San Francisco, CA 94108-2728

137579

CERTIFICATE OF LOCATION
State of Nevada

Tonkin Springs Venture Limited Partnership, a Nevada limited partnership having a mailing address of P.O. Box 557, Eureka, NV 89316 has located the ROER 146 lode mining claim, more particularly described below. The date of location is 1:32 p.m. on the 9th day of August, 1991.

The number of linear feet claimed in length along the course of the vein, each way from the point of discovery, is 1490 feet in a northerly direction and 10 feet in a southerly direction. The width claimed on each side of the center of the vein is 300 feet. The general course of the lode or vein, as near as may be, is north/south.

This lode mining claim is located in the Southeast Quarter of Section 4, Township 23-1/2 North, Range 49 East, and the Northeast Quarter of Section 4, Township 23 North, Range 49 East, Mount Diablo Base & Meridian, Eureka County, Nevada, and is described by metes and bounds as follows:

Beginning at Corner No. 1, which Corner No. 1 bears South 54 degrees 50' 39" West a distance of 7715.507 feet from the Northwest Quarter Corner of Section 2, Township 23 1/2 North, Range 49 East, which Quarter Corner is marked by a G.L.O. Brass Cap Monument;

Thence East a distance of 600 feet to Corner No. 2;
Thence South a distance of 750 feet to Corner No. 3;
Thence South a distance of 750 feet to Corner No. 4;
Thence West a distance of 600 feet to Corner No. 5;
Thence North a distance of 750 feet to Corner No. 6;
Thence North a distance of 750 feet to Corner No. 1,
the place of beginning.

This claim is contiguous to and is bounded by the following claims:

ROER 219 on the North;
ROER 144 on the East; and
ROER 145 on the South.

The work of location consisted of making the maps provided in NRS 517.040.

Corner No. 1, the Northwest Corner, is a 4"x4"x4" wooden post.
Corner No. 2, the Northeast Corner, is a 4"x4"x4" wooden post.
Corner No. 3, the East side center, is a 4"x4"x4" wooden post.
Corner No. 4, the Southeast Corner, is a 4"x4"x4" wooden post.

BOOK 224 PAGE 544

Corner No. 5, the Southwest Corner, is a 4"x4"x4' wooden post.
Corner No. 6, the West side center, is a 4"x4"x4' wooden post.

As erected on the ground, each side center or corner monument is marked as described above by scribed metal tags.

This location is made without waiver of any rights acquired by virtue of a location made on the 22nd day of February, 1980, and recorded in the Eureka County, Nevada records at Book 80, Page 369 and filed with the Bureau of Land Management under Serial No. N MC 150650.

TONKIN SPRINGS VENTURE
LIMITED PARTNERSHIP

By Robert L. Petray
Robert L. Petray, Agent


STATE OF NEVADA

COUNTY OF WASHOE

)
) ss:
)

On this 19th day of August, 1991, personally appeared before me Patricia A. Clark, a notary public for said state, Robert L. Petray, an agent of Tonkin Springs Venture Limited Partnership, who acknowledged that he executed the above instrument on behalf of said corporation.

(SEAL)



Patricia A. Clark
Notary Public
Patricia A. Clark
3580 Barrymore Drive
Reno, NV 89512

BOOK 224 PAGE 545
RECORDED IN THE
JUL 29 1991
JUL 29 1991
FILE NO. 138799

BOOK 224 PAGE 545

RECORDING REQUESTED BY AND
WHEN RECORDED, RETURN TO:
Homestake Mining Company of California
Attention: Val Flynn
650 California Street, 9th Floor
San Francisco, CA 94108-2783

137580

CERTIFICATE OF LOCATION
State of Nevada

Tonkin Springs Venture Limited Partnership, a Nevada limited partnership having a mailing address of P.O. Box 557, Eureka, NV 89316 has located the ROER 187 lode mining claim, more particularly described below. The date of location is 8:48 a.m. on the 12th day of July, 1991.

The number of linear feet claimed in length along the course of the vein, each way from the point of discovery, is 10 feet in a northerly direction and 1490 feet in a southerly direction. The width claimed on each side of the center of the vein is 300 feet. The general course of the lode or vein, as near as may be, is north/south.

This lode mining claim is located in the Southeast Quarter of Section 2, Township 23-1/2 North, Range 49 East, Mount Diablo Base & Meridian, Eureka County, Nevada, and is described by metes and bounds as follows:

27P Beginning at Corner No. 1, which Corner No. 1 bears South 48 degrees 12' 24" East a distance of 4115.354 feet from the Northwest Quarter Corner of Section 2, Township 23 1/2 North, Range 49 East, which Quarter Corner is marked by a G.L.O. Brass Cap Monument;

Thence East a distance of 600 feet to Corner No. 2;
Thence South a distance of 750 feet to Corner No. 3;
Thence South a distance of 750 feet to Corner No. 4;
Thence West a distance of 600 feet to Corner No. 5;
Thence North a distance of 750 feet to Corner No. 6;
Thence North a distance of 750 feet to Corner No. 1,
the place of beginning.

This claim is contiguous to and is bounded by the following claims:

ROER 188 on the North;
ROER 114 on the South; and
ROER 189 on the West.

The work of location consisted of making the maps provided in NRS 517.040.

Corner No. 1, the Northwest Corner, is a 4"x4"x4" wooden post.
Corner No. 2, the Northeast Corner, is a 4"x4"x4" wooden post.
Corner No. 3, the East side center, is a 4"x4"x4" wooden post.
Corner No. 4, the Southeast Corner, is a 4"x4"x4" wooden post.
Corner No. 5, the Southwest Corner, is a 4"x4"x4" wooden post.

BOOK 224 PAGE 546

Corner No. 6, the West side center, is a 4"x4"x4' wooden post.

As erected on the ground, each side center or corner monument is marked as described above by scribed metal tags.

This location is made without waiver of any rights acquired by virtue of a location made on the 18th day of February, 1930, and recorded in the Eureka County, Nevada records at Book 80, Page 399 and filed with the Bureau of Land Management under Serial No. N MC 150680.

TONKIN SPRINGS VENTURE
LIMITED PARTNERSHIP

By Robert L. Petray
Robert L. Petray, Agent

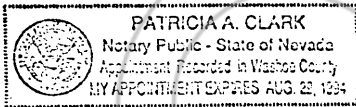
STATE OF NEVADA)
COUNTY OF WASHOE) ss:

On this 19th day of August, 1991, personally appeared before me Patricia A. Clark, a notary public for said state, Robert L. Petray, an agent of Tonkin Springs Venture Limited Partnership, who acknowledged that he executed the above instrument on behalf of said corporation.

Patricia A. Clark

Notary Public
Patricia A. Clark
3580 Barrymore Drive
Reno, NV 89512

(SEAL)



BOOK 224 PAGE 547
RECORDED
Tonkin Springs
91 AUG 29 PM 1:14
FILED
FEB 27 1991
FEB 27 1991

BOOK 224 PAGE 547

RECORDING REQUESTED BY AND
WHEN RECORDED, RETURN TO:
Homestake Mining Company of California
Attention: Val Flynn
650 California Street, 9th Floor
San Francisco, CA 94108-2788

137581

CERTIFICATE OF LOCATION
State of Nevada

Tonkin Springs Venture Limited Partnership, a Nevada limited partnership having a mailing address of P.O. Box 557, Eureka, NV 89316 has located the ROBR 188 lode mining claim, more particularly described below. The date of location is 8:43 a.m. the 12th day of July, 1991.

The number of linear feet claimed in length along the course of the vein, each way from the point of discovery, is 1490 feet in a northerly direction and 10 feet in a southerly direction. The width claimed on each side of the center of the vein is 300 feet. The general course of the lode or vein, as near as may be, is north/south.

This lode mining claim is located in the East Half of Section 2, Township 23-1/2 North, Range 49 East, Mount Diablo Base & Meridian, Eureka County, Nevada, and is described by metes and bounds as follows:

Beginning at Corner No. 1, which Corner No. 1 bears South 66 degrees 26' 08" East a distance of 3594.101 feet from the Northwest Corner of Section 2, Township 23 1/2 North, Range 49 East, which Corner is marked by a G.L.O. Brass Cap Monument;

Thence East a distance of 600 feet to Corner No. 2;
Thence South a distance of 750 feet to Corner No. 3;
Thence South a distance of 750 feet to Corner No. 4;
Thence West a distance of 600 feet to Corner No. 5;
Thence North a distance of 750 feet to Corner No. 6;
Thence North a distance of 750 feet to Corner No. 1,
the place of beginning.

This claim is contiguous to and is bounded by the following claims:
ROBR 261 on the North;
ROBR 187 on the South; and
ROBR 190 on the West.

The work of location consisted of making the maps provided in NRS 517.040.

Corner No. 1, the Northwest Corner, is a 4"x4"x4" wooden post.
Corner No. 2, the Northeast Corner, is a 4"x4"x4" wooden post.
Corner No. 3, the East side center, is a 4"x4"x4" wooden post.
Corner No. 4, the Southeast Corner, is a 4"x4"x4" wooden post.
Corner No. 5, the Southwest Corner, is a 4"x4"x4" wooden post.
Corner No. 6, the West side center, is a 4"x4"x4" wooden post.

BOOK 224 PAGE 548

As erected on the ground, each side center or corner monument is marked as described above by scribed metal tags.

This location is made without waiver of any rights acquired by virtue of a location made on the 18th day of February, 1980, and recorded in the Eureka County, Nevada records at Book 80, Page 400 and filed with the Bureau of Land Management under Serial No. N MC 150681.

TONKIN SPRINGS VENTURE
LIMITED PARTNERSHIP

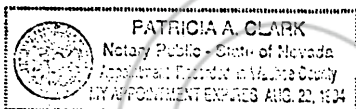
By Robert L. Petray
Robert L. Petray, Agent

STATE OF NEVADA)
COUNTY OF WASHOE) ss:

On this 19th day of August, 1991, personally appeared before me Patricia A. Clark, a notary public for said state, Robert L. Petray, an agent of Tonkin Springs Venture Limited Partnership, who acknowledged that he executed the above instrument on behalf of said corporation.

Patricia A. Clark
Notary Public
Patricia A. Clark
3530 Barrymore Drive
Reno, NV 89512

(SEAL)



BOOK 224 PAGE 549
RECORDED AT EUREKA COUNTY NV
Tonkin Springs
91 AUG 29 PM 1:14
EUREKA COUNTY, NEVADA
FILE NO. 137081
FILED 8/29/91

BOOK 224 PAGE 549

RECORDING REQUESTED BY AND
WHEN RECORDED, RETURN TO:

Homestake Mining Company of California
Attention: Val Flynn
650 California Street, 9th Floor 137582
San Francisco, CA 94108-2788

CERTIFICATE OF LOCATION
State of Nevada

Tonkin Springs Venture Limited Partnership, a Nevada limited partnership having a mailing address of P.O. Box 557, Eureka, NV 89316 has located the ROER 189 lode mining claim, more particularly described below. The date of location is 9:09 a.m. on the 12th day of July, 1991.

The number of linear feet claimed in length along the course of the vein, each way from the point of discovery, is 10 feet in a northerly direction and 1490 feet in a southerly direction. The width claimed on each side of the center of the vein is 300 feet. The general course of the lode or vein, as near as may be, is north/south.

This lode mining claim is located in the Southeast Quarter of Section 2, Township 23-1/2 North, Range 49 East, Mount Diablo Base & Meridian, Eureka County, Nevada, and is described by metes and bounds as follows:

Beginning at Corner No. 1, which Corner No. 1 bears South 42 degrees 27' 08" East a distance of 3988.119 feet from the Northwest ~~Quarter~~ Corner of Section 2, Township 23 1/2 North, Range 49 East, *RFP* which ~~Quarter~~ Corner is marked by a G.L.O. Brass Cap Monument;

Thence East a distance of 600 feet to Corner No. 2;
Thence South a distance of 750 feet to Corner No. 3;
Thence South a distance of 750 feet to Corner No. 4;
Thence West a distance of 600 feet to Corner No. 5;
Thence North a distance of 750 feet to Corner No. 6;
Thence North a distance of 750 feet to Corner No. 1,
the place of beginning.

This claim is contiguous to and is bounded by the following claims:

ROER 190 on the North;
ROER 187 on the East;
ROER 116 on the South; and
ROER 191 on the West.

The work of location consisted of making the maps provided in NRS 517.040.

Corner No. 1, the Northwest Corner, is a 4"x4"x4' wooden post.
Corner No. 2, the Northeast Corner, is a 4"x4"x4' wooden post.
Corner No. 3, the East side center, is a 4"x4"x4' wooden post.
Corner No. 4, the Southeast Corner, is a 4"x4"x4' wooden post.

BOOK 224 PAGE 550

Corner No. 5, the Southwest Corner, is a 4"x4"x4' wooden post.
Corner No. 6, the West side center, is a 4"x4"x4' wooden post.

As erected on the ground, each side center or corner monument is marked as described above by scribed metal tags.

This location is made without waiver of any rights acquired by virtue of a location made on the 18th day of February, 1980, and recorded in the Eureka County, Nevada records at Book 80, Page 401 and filed with the Bureau of Land Management under Serial No. N MC 150682.

TONKIN SPRINGS VENTURE
LIMITED PARTNERSHIP

By Robert L. Petray
Robert L. Petray, Agent

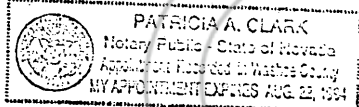
STATE OF NEVADA

COUNTY OF WASHOE

} ss:

On this 19th day of August, 1991, personally appeared before me Patricia A. Clark, a notary public for said state, Robert L. Petray, an agent of Tonkin Springs Venture Limited Partnership, who acknowledged that he executed the above instrument on behalf of said corporation.

(SEAL)



Patricia A. Clark
Notary Public
Patricia A. Clark
3580 Barrymore Drive
Reno, NV 89512

BOOK 224 PAGE 551
RECORDED
Jensen Springs
91 AUG 29 PM 1:15
FILED
137082

BOOK 224 PAGE 551

RECORDING REQUESTED BY AND
WHEN RECORDED, RETURN TO:

Homestake Mining Company of California
Attention: Val Flynn
650 California Street, 9th Floor
San Francisco, CA 94110-2788

137583

CERTIFICATE OF LOCATION
State of Nevada

Tonkin Springs Venture Limited Partnership, a Nevada limited partnership having a mailing address of P.O. Box 557, Eureka, NV 89316 has located the ROBR 190 lode mining claim, more particularly described below. The date of location is 9:06 a.m. the 12th day of July, 1991.

The number of linear feet claimed in length along the course of the vein, each way from the point of discovery, is 1490 feet in a northerly direction and 10 feet in a southerly direction. The width claimed on each side of the center of the vein is 300 feet. The general course of the lode or vein, as near as may be, is north/south.

This lode mining claim is located in the East Half of Section 2, Township 23-1/2 North, Range 49 East, Mount Diablo Base & Meridian, Eureka County, Nevada, and is described by metes and bounds as follows:

Beginning at Corner No. 1, which Corner No. 1 bears South 61 degrees 48' 46" East a distance of 3054.063 feet from the Northwest *Quarter* Corner of Section 2, Township 23 1/2 North, Range 49 East, which *Quarter* Corner is marked by a G.L.O. Brass Cap Monument;

Thence East a distance of 600 feet to Corner No. 2;
Thence South a distance of 750 feet to Corner No. 3;
Thence South a distance of 750 feet to Corner No. 4;
Thence West a distance of 600 feet to Corner No. 5;
Thence North a distance of 750 feet to Corner No. 6;
Thence North a distance of 750 feet to Corner No. 1,
the place of beginning.

This claim is contiguous to and is bounded by the following claims:
ROBR 263 on the North;
ROBR 188 on the East;
ROBR 189 on the South; and
ROBR 192 on the West.

The work of location consisted of making the maps provided in NRS 517.040.

Corner No. 1, the Northwest Corner, is a 4"x4"x4' wooden post.
Corner No. 2, the Northeast Corner, is a 4"x4"x4' wooden post.
Corner No. 3, the East side center, is a 4"x4"x4' wooden post.
Corner No. 4, the Southeast Corner, is a 4"x4"x4' wooden post.
Corner No. 5, the Southwest Corner, is a 4"x4"x4' wooden post.

3006224 PAGE 552

Corner No. 6, the West side center, is a 4"x4"x4' wooden post.

As erected on the ground, each side center or corner monument is marked as described above by scribed metal tags.

This location is made without waiver of any rights acquired by virtue of a location made on the 18th day of February, 1980, and recorded in the Eureka County, Nevada records at Book 80, Page 402 and filed with the Bureau of Land Management under Serial No. N MC 150683.

TONKIN SPRINGS VENTURE
LIMITED PARTNERSHIP

By Robert L. Petray
Robert L. Petray, Agent

STATE OF NEVADA

)
) ss:
)


COUNTY OF WASHOE

On this 19th day of August, 1991, personally appeared before me Patricia A. Clark, a notary public for said state, Robert L. Petray, an agent of Tonkin Springs Venture Limited Partnership, who acknowledged that he executed the above instrument on behalf of said corporation.

Patricia A. Clark

Notary Public
Patricia A. Clark
3560 Barrymore Drive
Reno, NV 89512

(SEAL)



BOOK 224 PAGE 553
RECORDED
91 AUG 29 PM 1:15
Tonkin Springs
EUREKA COUNTY, NEVADA
FILE NO. 137583
7/25

BOOK 224 PAGE 553

RECORDING REQUESTED BY AND
WHEN RECORDED, RETURN TO:

Homestake Mining Company of California
Attention: Val Flynn
650 California Street, 9th Floor
San Francisco, CA 945108-2788

137584

CERTIFICATE OF LOCATION
State of Nevada

Tonkin Springs Venture Limited Partnership, a Nevada limited partnership having a mailing address of P.O. Box 557, Eureka, NV 89316 has located the ROBR 191 lode mining claim, more particularly described below. The date of location is 9:40 a.m. on the 12th day of July, 1991.

The number of linear feet claimed in length along the course of the vein, each way from the point of discovery, is 10 feet in a northerly direction and 1490 feet in a southerly direction. The width claimed on each side of the center of the vein is 300 feet. The general course of the lode or vein, as near as may be, is north/south.

This lode mining claim is located in the South Half of Section 2, Township 23-1/2 North, Range 49 East, Mount Diablo Base & Meridian, Eureka County, Nevada, and is described by metes and bounds as follows:

Beginning at Corner No. 1, which Corner No. 1 bears South 35 degrees 24' 32" East a distance of 3610.379 feet from the Northwest ~~Corner~~ Corner of Section 2, Township 23 1/2 North, Range 49 East, which ~~Quarter~~ Corner is marked by a G.L.C. Brass Cap Monument;

Thence East a distance of 600 feet to Corner No. 2;
Thence South a distance of 750 feet to Corner No. 3;
Thence South a distance of 750 feet to Corner No. 4;
Thence West a distance of 600 feet to Corner No. 5;
Thence North a distance of 750 feet to Corner No. 6;
Thence North a distance of 750 feet to Corner No. 1,
the place of beginning.

This claim is contiguous to and is bounded by the following claims:

ROBR 192 on the North;
ROBR 189 on the East;
ROBR 118 on the South; and
ROBR 193 on the West.

The work of location consisted of making the maps provided in NRS 517.040.

Corner No. 1, the Northwest Corner, is a 4"x4"x4" wooden post.
Corner No. 2, the Northeast Corner, is a 4"x4"x4" wooden post.
Corner No. 3, the East side center, is a 4"x4"x4" wooden post.
Corner No. 4, the Southeast Corner, is a 4"x4"x4" wooden post.

BOOK 224 PAGE 554

Corner No. 5, the Southwest Corner, is a 4"x4"x4" wooden post.
Corner No. 6, the West side center, is a 4"x4"x4" wooden post.

As erected on the ground, each side center or corner monument is marked as described above by scribed metal tags.

This location is made without waiver of any rights acquired by virtue of a location made on the 18th day of February, 1980, and recorded in the Eureka County, Nevada records at Book 80, Page 403 and filed with the Bureau of Land Management under Serial No. N MC 150684.

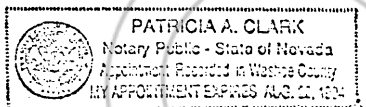
TONKIN SPRINGS VENTURE
LIMITED PARTNERSHIP

By Robert L. Petray
Robert L. Petray, Agent

STATE OF NEVADA)
) ss:
COUNTY OF WASHOE)

On this 19th day of August, 1991, personally appeared before me Patricia A. Clark, a notary public for said state, Robert L. Petray, an agent of Tonkin Springs Venture Limited Partnership, who acknowledged that he executed the above instrument on behalf of said corporation.

(SEAL)



Patricia A. Clark
Notary Public
Patricia A. Clark
3580 Barrymore Drive
Reno, NV 89512

BOOK 224 PAGE 555
RECORDED
Tonkin Springs
91 AUG 29 PM 1:15
EUREKA COUNTY CLERK
M.M. HARRIS
FILE NO. 137381

BOOK 224 PAGE 555

RECORDING REQUESTED BY AND
WHEN RECORDED, RETURN TO:

Homestake Mining Company of California
Attention: Val Flynn
650 California Street, 9th Floor
San Francisco, CA 94110-2788

137585

CERTIFICATE OF LOCATION
State of Nevada

Tonkin Springs Venture Limited Partnership, a Nevada limited partnership having a mailing address of P.O. Box 557, Eureka, NV 89316 has located the ROBR 192 lode mining claim, more particularly described below. The date of location is 9:40 a.m. the 12th day of July, 1991.

The number of linear feet claimed in length along the course of the vein, each way from the point of discovery, is 1490 feet in a northerly direction and 10 feet in a southerly direction. The width claimed on each side of the center of the vein is 300 feet. The general course of the lode or vein, as near as may be, is north/south.

This lode mining claim is located in all four Quarters of Section 2, Township 23-1/2 North, Range 49 East, Mount Diablo Base & Meridian, Eureka County, Nevada, and is described by metes and bounds as follows:

Beginning at Corner No. 1, which Corner No. 1 bears South 55 degrees 24' 33" East a distance of 2541.072 feet from the Northwest Quarter Corner of Section 2, Township 23 1/2 North, Range 49 East, which ~~Quarter~~ Corner is marked by a G.L.O. Brass Cap Monument;

Thence East a distance of 600 feet to Corner No. 2;
Thence South a distance of 750 feet to Corner No. 3;
Thence South a distance of 750 feet to Corner No. 4;
Thence West a distance of 600 feet to Corner No. 5;
Thence North a distance of 750 feet to Corner No. 6;
Thence North a distance of 750 feet to Corner No. 1,
the place of beginning.

This claim is contiguous to and is bounded by the following claims:
ROBR 265 on the North;
ROBR 190 on the East;
ROBR 191 on the South; and
ROBR 194 on the West.

The work of location consisted of making the maps provided in NRS 517.040.

Corner No. 1, the Northwest Corner, is a 4"x4"x4" wooden post.
Corner No. 2, the Northeast Corner, is a 4"x4"x4" wooden post.
Corner No. 3, the East side center, is a 4"x4"x4" wooden post.
Corner No. 4, the Southeast Corner, is a 4"x4"x4" wooden post.
Corner No. 5, the Southwest Corner, is a 4"x4"x4" wooden post.

BOOK 224 PAGE 556

Corner No. 6, the West side center, is a 4"x4"x4' wooden post.

As erected on the ground, each side center or corner monument is marked as described above by scribed metal tags.

This location is made without waiver of any rights acquired by virtue of a location made on the 18th day of February, 1980, and recorded in the Eureka County, Nevada records at Book 80, Page 404 and filed with the Bureau of Land Management under Serial No. N MC 150685.

TONKIN SPRINGS VENTURE
LIMITED PARTNERSHIP

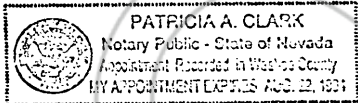
By Robert L. Petray
Robert L. Petray, Agent

STATE OF NEVADA
COUNTY OF WASHOE

)
) ss:
)

On this 19th day of August, 1991, personally appeared before me Patricia A. Clark, a notary public for said state, Robert L. Petray, an agent of Tonkin Springs Venture Limited Partnership, who acknowledged that he executed the above instrument on behalf of said corporation.

(SEAL)



Patricia A. Clark
Notary Public
Patricia A. Clark
3580 Barrymore Drive
Reno, NV 89512

BOOK 224 PAGE 557
RECORDED
91 AUG 29 PM 1:15
Tonkin Springs
FILE NO. 137085

BOOK 224 PAGE 557

RECORDING REQUESTED BY AND
WHEN RECORDED, RETURN TO:
Homestake Mining Company of California
Attention: Val Flynn
650 California Street, 9th Floor
San Francisco, CA 94103-2788

137586

CERTIFICATE OF LOCATION
State of Nevada

Tonkin Springs Venture Limited Partnership, a Nevada limited partnership having a mailing address of P.O. Box 557, Eureka, NV 89316 has located the ROBR 193 lode mining claim, more particularly described below. The date of location is 10:12 a.m. on the 12th day of July, 1991.

The number of linear feet claimed in length along the course of the vein, each way from the point of discovery, is 10 feet in a northerly direction and 1490 feet in a southerly direction. The width claimed on each side of the center of the vein is 300 feet. The general course of the lode or vein, as near as may be, is north/south.

This lode mining claim is located in the Southwest Quarter of Section 2, Township 23-1/2 North, Range 49 East, Mount Diablo Base & Meridian, Eureka County, Nevada, and is described by metes and bounds as follows:

Beginning at Corner No. 1, which Corner No. 1 bears South 26 degrees 53' 05" East a distance of 3299.179 feet from the Northwest Quarter Corner of Section 2, Township 23 1/2 North, Range 49 East, which Quarter Corner is marked by a G.L.O. Brass Cap Monument;

Thence East a distance of 600 feet to Corner No. 2;
Thence South a distance of 750 feet to Corner No. 3;
Thence South a distance of 750 feet to Corner No. 4;
Thence West a distance of 600 feet to Corner No. 5;
Thence North a distance of 750 feet to Corner No. 6;
Thence North a distance of 750 feet to Corner No. 1,
the place of beginning.

This claim is contiguous to and is bounded by the following claims:
ROBR 194 on the North;
ROBR 191 on the East;
ROBR 120 on the South; and
ROBR 195 on the West.

The work of location consisted of making the maps provided in NRS 517.040.

Corner No. 1, the Northwest Corner, is a 4"x4"x4" wooden post.
Corner No. 2, the Northeast Corner, is a 4"x4"x4" wooden post.
Corner No. 3, the East side center, is a 4"x4"x4" wooden post.
Corner No. 4, the Southeast Corner, is a 4"x4"x4" wooden post.

BOOK 224 PAGE 558

Corner No. 5, the Southwest Corner, is a 4"x4"x4" wooden post.
Corner No. 6, the West side center, is a 4"x4"x4" wooden post.

As erected on the ground, each side center or corner monument is marked as described above by scribed metal tags.

This location is made without waiver of any rights acquired by virtue of a location made on the 18th day of February, 1980, and recorded in the Bureka County, Nevada records at Book: 80, Page 405 and filed with the Bureau of Land Management under Serial No. N MC 150686.

TONKIN SPRINGS VENTURE
LIMITED PARTNERSHIP

By Robert L. Petray
Robert L. Petray, Agent

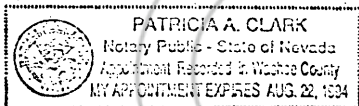
STATE OF NEVADA

COUNTY OF WASHOE

)
) ss:
)

On this 19th day of August, 1991, personally appeared before me Patricia A. Clark, a notary public for said state, Robert L. Petray, an agent of Tonkin Springs Venture Limited Partnership, who acknowledged that he executed the above instrument on behalf of said corporation.

(SEAL)



Patricia A. Clark
Notary Public
Patricia A. Clark
3580 Barrymore Drive
Reno, NV 89512

BOOK 224 PAGE 559
RECORDED AT THE CLERK'S OFFICE
JANUARY 29 1992
FILE NO. 137786

BOOK 224 PAGE 559

RECORDING REQUESTED BY AND
WHEN RECORDED, RETURN TO:
Homestake Mining Company of California
Attention: Val Flynn
650 California Street, 9th Floor
San Francisco, CA 94108-2788

137587
CERTIFICATE OF LOCATION
State of Nevada

Tonkin Springs Venture Limited Partnership, a Nevada limited partnership having a mailing address of P.O. Box 557, Eureka, NV 89316 has located the ROBR 194 lode mining claim, more particularly described below. The date of location is 10:12 a.m. the 12th day of July, 1991.

The number of linear feet claimed in length along the course of the vein, each way from the point of discovery, is 1490 feet in a northerly direction and 10 feet in a southerly direction. The width claimed on each side of the center of the vein is 300 feet. The general course of the lode or vein, as near as may be, is north/south.

This lode mining claim is located in the West Half of Section 2, Township 23-1/2 North, Range 49 East, Mount Diablo Base & Meridian, Eureka County, Nevada, and is described by notes and bounds as follows:

Beginning at Corner No. 1, which Corner No. 1 bears South 45 degrees 57' 44" East a distance of 2075.261 feet from the Northwest ~~Quarter~~ Corner of Section 2, Township 23 1/2 North, Range 49 East, which ~~Quarter~~ Corner is marked by a G.L.O. Brass Cap Monument;

Thence East a distance of 600 feet to Corner No. 2;
Thence South a distance of 750 feet to Corner No. 3;
Thence South a distance of 750 feet to Corner No. 4;
Thence West a distance of 600 feet to Corner No. 5;
Thence North a distance of 750 feet to Corner No. 6;
Thence North a distance of 750 feet to Corner No. 1,
the place of beginning.

This claim is contiguous to and is bounded by the following claims:
ROBR 267 on the North;
ROBR 192 on the East;
ROBR 193 on the South; and
ROBR 196 on the West.

The work of location consisted of making the maps provided in NRS 517.040.

Corner No. 1, the Northwest Corner, is a 4"x4"x4' wooden post.
Corner No. 2, the Northeast Corner, is a 4"x4"x4' wooden post.
Corner No. 3, the East side center, is a 4"x4"x4' wooden post.
Corner No. 4, the Southeast Corner, is a 4"x4"x4' wooden post.
Corner No. 5, the Southwest Corner, is a 4"x4"x4' wooden post.

BOOK 224 PAGE 560

Corner No. 6, the West side center, is a 4"x4"x4' wooden post.

As erected on the ground, each side center or corner monument is marked as described above by scribed metal tags.

This location is made without waiver of any rights acquired by virtue of a location made on the 18th day of February, 1980, and recorded in the Eureka County, Nevada records at Book 80, Page 406 and filed with the Bureau of Land Management under Serial No. N MC 150687.

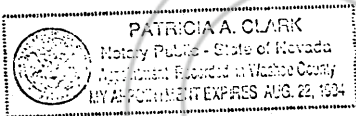
TONKIN SPRINGS VENTURE
LIMITED PARTNERSHIP

By Robert L. Petray
Robert L. Petray, Agent

STATE OF NEVADA)
COUNTY OF WASHOE) ss:

On this 19th day of August, 1991, personally appeared before me Patricia A. Clark, a notary public for said state, Robert L. Petray, an agent of Tonkin Springs Venture Limited Partnership, who acknowledged that he executed the above instrument on behalf of said corporation.

(SEAL)



Patricia A. Clark
Notary Public
Patricia A. Clark
3580 Barrymore Drive
Reno, NV 89512

137587

BOOK 224 PAGE 561

BOOK 224 PAGE 561
RECORDED IN THE OFFICE OF
JACKSON COUNTY
91 AUG 29 PM 1:15

RECORDING REQUESTED BY AND
WHEN RECORDED, RETURN TO:
Homestake Mining Company of California
Attention: Val Flynn
9th Floor

137588

CERTIFICATE OF LOCATION
State of Nevada

Tonkin Springs Venture Limited Partnership, a Nevada limited partnership having a mailing address of P.O. Box 557, Eureka, NV 89316 has located the ROBR 195 lode mining claim, more particularly described below. The date of location is 10:52 a.m. on the 12th day of July, 1991.

The number of linear feet claimed in length along the course of the vein, each way from the point of discovery, is 10 feet in a northerly direction and 1490 feet in a southerly direction. The width claimed on each side of the center of the vein is 300 feet. The general course of the lode or vein, as near as may be, is north/south.

This lode mining claim is located in the Southwest Quarter of Section 2, Township 23-1/2 North, Range 49 East, Mount Diablo Base & Meridian, Eureka County, Nevada, and is described by metes and bounds as follows:

Beginning at Corner No. 1, which Corner No. 1 bears South 16 degrees 51' 42" East a distance of 3074.789 feet from the Northwest Quarter Corner of Section 2, Township 23 1/2 North, Range 49 East, which Quarter Corner is marked by a G.L.O. Brass Cap Monument;

Thence East a distance of 600 feet to Corner No. 2;
Thence South a distance of 750 feet to Corner No. 3;
Thence South a distance of 750 feet to Corner No. 4;
Thence West a distance of 600 feet to Corner No. 5;
Thence North a distance of 750 feet to Corner No. 6;
Thence North a distance of 750 feet to Corner No. 1,
the place of beginning.

This claim is contiguous to and is bounded by the following claims:
ROBR 196 on the North;
ROBR 193 on the East;
ROBR 122 on the South; and
ROBR 197 on the West.

The work of location consisted of making the maps provided in NRS 517.040.

BOOK 224 PAGE 562

Corner No. 1, the Northwest Corner, is a 4"x4"x4" wooden post.
Corner No. 2, the Northeast Corner, is a 4"x4"x4" wooden post.
Corner No. 3, the East side center, is a 4"x4"x4" wooden post.
Corner No. 4, the Southeast Corner, is a 4"x4"x4" wooden post.
Corner No. 5, the Southwest Corner, is a 4"x4"x4" wooden post.
Corner No. 6, the West side center, is a 4"x4"x4" wooden post.

As erected on the ground, each side center or corner monument is marked as described above by scribed metal tags.

This location is made without waiver of any rights acquired by virtue of a location made on the 16th day of February, 1980, and recorded in the Eureka County, Nevada records at Book 80, Page 407 and filed with the Bureau of Land Management under Serial No. N MC 150683.

TONKIN SPRINGS VENTURE
LIMITED PARTNERSHIP


By Robert L. Petray
Robert L. Petray, Agent

STATE OF NEVADA
COUNTY OF WASHOE

)
) ss:
)

On this 19th day of August, 1991, personally appeared before me Patricia A. Clark, a notary public for said state, Robert L. Petray, an agent of Tonkin Springs Venture Limited Partnership, who acknowledged that he executed the above instrument on behalf of said corporation.

(SEAL)



Patricia A. Clark
Notary Public
Patricia A. Clark
3560 Barrymore Drive
Reno, NV 89512

RECORDED
FILE NO. 137088-1
JUL 29 1991

BOOK 224 PAGE 563
RECORDED
FILE NO. 137088-1
JUL 29 1991
Tonkin Springs

BOOK 224 PAGE 563

RECORDING REQUESTED BY AND
WHEN RECORDED, RETURN TO:

Homestake Mining Company of California
Attention: Val Flynn
650 California Street, 9th Floor
San Francisco, CA 94108-2788

137589

CERTIFICATE OF LOCATION
State of Nevada

Tonkin Springs Venture Limited Partnership, a Nevada limited partnership having a mailing address of P.O. Box 557, Eureka, NV 89316 has located the ROER 196 lode mining claim, more particularly described below. The date of location is 10:52 a.m. the 12th day of July, 1991.

The number of linear feet claimed in length along the course of the vein, each way from the point of discovery, is 1490 feet in a northerly direction and 10 feet in a southerly direction. The width claimed on each side of the center of the vein is 300 feet. The general course of the lode or vein, as near as may be, is north/south.

This lode mining claim is located in the West Half of Section 2, Township 23-1/2 North, Range 49 East, Mount Diablo Base & Meridian, Eureka County, Nevada, and is described by metes and bounds as follows:

Beginning at Corner No. 1, which Corner No. 1 bears South 31 degrees 43' 35" East a distance of 1696.035 feet from the Northwest Quarter Corner of Section 2, Township 23 1/2 North, Range 49 East, which Quarter Corner is marked by a G.L.O. Brass Cap Monument;

Thence East a distance of 600 feet to Corner No. 2;
Thence South a distance of 750 feet to Corner No. 3;
Thence South a distance of 750 feet to Corner No. 4;
Thence West a distance of 600 feet to Corner No. 5;
Thence North a distance of 750 feet to Corner No. 6;
Thence North a distance of 750 feet to Corner No. 1,
the place of beginning.

This claim is contiguous to and is bounded by the following claims:
ROER 269 on the North;
ROER 194 on the East;
ROER 195 on the South; and
ROER 198 on the West.

The work of location consisted of making the maps provided in NRS 517.040.

Corner No. 1, the Northwest Corner, is a 4"x4"x4" wooden post.
Corner No. 2, the Northeast Corner, is a 4"x4"x4" wooden post.
Corner No. 3, the East side center, is a 4"x4"x4" wooden post.
Corner No. 4, the Southeast Corner, is a 4"x4"x4" wooden post.
Corner No. 5, the Southwest Corner, is a 4"x4"x4" wooden post.

BOOK 224 PAGE 564

Corner No. 6, the West side center, is a 4"x4"x4' wooden post.

As erected on the ground, each side center or corner monument is marked as described above by scribed metal tags.

This location is made without waiver of any rights acquired by virtue of a location made on the 18th day of February, 1980, and recorded in the Eureka County, Nevada records at Book 80, Page 408 and filed with the Bureau of Land Management under Serial No. N MC 150689.

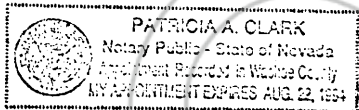
TONKIN SPRINGS VENTURE
LIMITED PARTNERSHIP

By Robert L. Petray
Robert L. Petray, Agent

STATE OF NEVADA)
COUNTY OF WASHOE) ss:

On this 19th day of August, 1991, personally appeared before me Patricia A. Clark, a notary public for said state, Robert L. Petray, an agent of Tonkin Springs Venture Limited Partnership, who acknowledged that he executed the above instrument on behalf of said corporation.

(SEAL)



Patricia A. Clark
Notary Public
Patricia A. Clark
3580 Barrymore Drive
Reno, NV 89512

BOOK 224 PAGE 565
RECORDED IN THE PUBLIC OFFICE
91 AUG 29 PM 1:15
Tonkin Springs
EUREKA COUNTY, NEVADA
M. H. REED & ASSOCIATES
FILE NO. 137689

BOOK 224 PAGE 565

RECORDING REQUESTED BY AND
WHEN RECORDED, RETURN TO:
Homestake Mining Company of California
Attention: Val Flynn
650 California Street, 9th Floor
San Francisco, CA 941108-2788

137590

CERTIFICATE OF LOCATION
State of Nevada

Tonkin Springs Venture Limited Partnership, a Nevada limited partnership having a mailing address of P.O. Box 557, Eureka, NV 89316 has located the ROBR 197 lode mining claim, more particularly described below. The date of location is 11:16 a.m. on the 12th day of July, 1991.

The number of linear feet claimed in length along the course of the vein, each way from the point of discovery, is 10 feet in a northerly direction and 1490 feet in a southerly direction. The width claimed on each side of the center of the vein is 300 feet. The general course of the lode or vein, as near as may be, is north/south.

This lode mining claim is located in the Southwest Quarter of Section 2, Township 23-1/2 North, Range 49 East, Mount Diablo Base & Meridian, Eureka County, Nevada, and is described by metes and bounds as follows:

Beginning at Corner No. 1, which Corner No. 1 bears South 5 degrees 39' 53" East a distance of 2957.038 feet from the Northwest Quarter Corner of Section 2, Township 23 1/2 North, Range 49 East, which Quarter Corner is marked by a G.L.O. Brass Cap Monument;

Thence East a distance of 600 feet to Corner No. 2;
Thence South a distance of 750 feet to Corner No. 3;
Thence South a distance of 750 feet to Corner No. 4;
Thence West a distance of 600 feet to Corner No. 5;
Thence North a distance of 750 feet to Corner No. 6;
Thence North a distance of 750 feet to Corner No. 1,
the place of beginning.

This claim is contiguous to and is bounded by the following claims:
ROBR 193 on the North;
ROBR 195 on the East;
ROBR 124 on the South; and
ROBR 199 on the West.

The work of location consisted of making the maps provided in NRS 517.040.

BOOK 224 PAGE 566

Corner No. 1, the Northwest Corner, is a 4"x4"x4' wooden post.
Corner No. 2, the Northeast Corner, is a 4"x4"x4' wooden post.
Corner No. 3, the East side center, is a 4"x4"x4' wooden post.
Corner No. 4, the Southeast Corner, is a 4"x4"x4' wooden post.
Corner No. 5, the Southwest Corner, is a 4"x4"x4' wooden post.
Corner No. 6, the West side center, is a 4"x4"x4' wooden post.

As erected on the ground, each side center or corner monument is marked as described above by scribed metal tags.

This location is made without waiver of any rights acquired by virtue of a location made on the 18th day of February, 1980, and recorded in the Eureka County, Nevada records at Book 80, Page 409 and filed with the Bureau of Land Management under Serial No. N MC 150690.

TONKIN SPRINGS VENTURE
LIMITED PARTNERSHIP

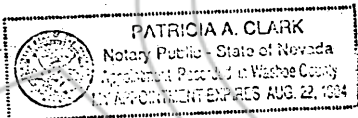
By Robert L. Petray
Robert L. Petray, Agent

STATE OF NEVADA
COUNTY OF WASHOE

)
) ss:
)

On this 19th day of August, 1991, personally appeared before me Patricia A. Clark, a notary public for said state, Robert L. Petray, an agent of Tonkin Springs Venture Limited Partnership, who acknowledged that he executed the above instrument on behalf of said corporation.

(SEAL)



Patricia A. Clark
Notary Public
Patricia A. Clark
3580 Barrymore Drive
Reno, NV 89512

137690

RECORDED
INDEXED
FILE NO.
1991

BOOK 224 PAGE 567
RECORDED
INDEXED
FILE NO.
1991
AUG 29 P 1:15
Tonkin Springs

BOOK 224 PAGE 567

RECORDING REQUESTED BY AND
WHEN RECORDED, RETURN TO:
Homestake Mining Company of California
Attention: Val Flynn
650 California Street, 9th Floor
San Francisco, CA 94108-2788

137591

CERTIFICATE OF LOCATION
State of Nevada

Tonkin Springs Venture Limited Partnership, a Nevada limited partnership having a mailing address of P.O. Box 557, Eureka, NV 89316 has located the ROBR 198 lode mining claim, more particularly described below. The date of location is 11:16 a.m. the 12th day of July, 1991.

The number of linear feet claimed in length along the course of the vein, each way from the point of discovery, is 1490 feet in a northerly direction and 10 feet in a southerly direction. The width claimed on each side of the center of the vein is 300 feet. The general course of the lode or vein, as near as may be, is north/south.

This lode mining claim is located in the West Half of Section 2, Township 23-1/2 North, Range 49 East, Mount Diablo Base & Meridian, Eureka County, Nevada, and is described by metes and bounds as follows:

Beginning at Corner No. 1, which Corner No. 1 bears South 11 degrees 26' 18" East a distance of 1471.829 feet from the Northwest ~~Quarter~~ Corner of Section 2, Township 23 1/2 North, Range 49 East, which ~~Quarter~~ Corner is marked by a G.L.O. Brass Cap Monument;

Thence East a distance of 600 feet to Corner No. 2;
Thence South a distance of 750 feet to Corner No. 3;
Thence South a distance of 750 feet to Corner No. 4;
Thence West a distance of 600 feet to Corner No. 5;
Thence North a distance of 750 feet to Corner No. 6;
Thence North a distance of 750 feet to Corner No. 1,
the place of beginning.

This claim is contiguous to and is bounded by the following claims:
ROBR 271 on the North;
ROBR 196 on the East;
ROBR 197 on the South; and
ROBR 200 on the West.

The work of location consisted of making the maps provided in NRS 517.040.

Corner No. 1, the Northwest Corner, is a 4"x4"x4" wooden post.
Corner No. 2, the Northeast Corner, is a 4"x4"x4" wooden post.
Corner No. 3, the East Side center, is a 4"x4"x4" wooden post.
Corner No. 4, the Southeast Corner, is a 4"x4"x4" wooden post.
Corner No. 5, the Southwest Corner, is a 4"x4"x4" wooden post.

BOOK 224 PAGE 588

Corner No. 6, the West side center, is a 4"x4"x4' wooden post.

As erected on the ground, each side center or corner monument is marked as described above by scribed metal tags.

This location is made without waiver of any rights acquired by virtue of a location made on the 18th day of February, 1980, and recorded in the Eureka County, Nevada records at Book 80, Page 410 and filed with the Bureau of Land Management under Serial No. N MC 150691.

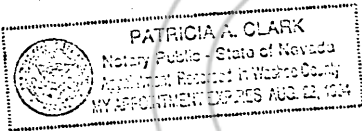
TONKIN SPRINGS VENTURE
LIMITED PARTNERSHIP

By Robert L. Petray
Robert L. Petray, Agent

STATE OF NEVADA)
COUNTY OF WASHOE) ss:

On this 19th day of August, 1991, personally appeared before me Patricia A. Clark, a notary public for said state, Robert L. Petray, an agent of Tonkin Springs Venture Limited Partnership, who acknowledged that he executed the above instrument on behalf of said corporation.

(SEAL)



Patricia A. Clark
Notary Public
Patricia A. Clark
3580 Barrymore Drive
Reno, NV 89512

BOOK 224 PAGE 596
RECORDED IN THE OFFICE OF
Tonkin Springs
91 AUG 29 PM 1:15
EUREKA COUNTY, NEVADA
FILE NO. 137591
7-25

BOOK 224 PAGE 596

RECORDING REQUESTED BY AND
WHEN RECORDED, RETURN TO:
Homestake Mining Company of California
Attention: Val Flynn
650 California Street, 9th Floor
San Francisco, CA 94108-2788

137592

CERTIFICATE OF LOCATION
State of Nevada

Tonkin Springs Venture Limited Partnership, a Nevada limited partnership having a mailing address of P.O. Box 557, Eureka, NV 89316 has located the ROBR 199 lode mining claim, more particularly described below. The date of location is 11:34 a.m. on the 12th day of July, 1991.

The number of linear feet claimed in length along the course of the vein, each way from the point of discovery, is 10 feet in a northerly direction and 1490 feet in a southerly direction. The width claimed on each side of the center of the vein is 300 feet. The general course of the lode or vein, as near as may be, is north/south.

This lode mining claim is located in the Southeast Quarter of Section 3 and the Southwest Quarter of Section 2, Township 23-1/2 North, Range 49 East, Mount Diablo Base & Meridian, Eureka County, Nevada, and is described by metes and bounds as follows:

Beginning at Corner No. 1, which Corner No. 1 bears South 5 degrees 53' 40" West a distance of 2958.685 feet from the Northwest Quarter Corner of Section 2, Township 23 1/2 North, Range 49 East, which Quarter Corner is marked by a G.L.C. Brass Cap Monument;

Thence East a distance of 600 feet to Corner No. 2;
Thence South a distance of 750 feet to Corner No. 3;
Thence South a distance of 750 feet to Corner No. 4;
Thence West a distance of 600 feet to Corner No. 5;
Thence North a distance of 750 feet to Corner No. 6;
Thence North a distance of 750 feet to Corner No. 1,
the place of beginning.

This claim is contiguous to and is bounded by the following claims:

ROBR 200 on the North;
ROBR 197 on the East;
ROBR 126 on the South; and
ROBR 201 on the West.

The work of location consisted of making the maps provided in NRS 517.040.

BOOK 224 PAGE 570

Corner No. 1, the Northwest Corner, is a 4"x4"x4" wooden post.
Corner No. 2, the Northeast Corner, is a 4"x4"x4" wooden post.
Corner No. 3, the East side center, is a 4"x4"x4" wooden post.
Corner No. 4, the Southeast Corner, is a 4"x4"x4" wooden post.
Corner No. 5, the Southwest Corner, is a 4"x4"x4" wooden post.
Corner No. 6, the West side center, is a 4"x4"x4" wooden post.

As erected on the ground, each side center or corner monument is marked as described above by scribed metal tags.

This location is made without waiver of any rights acquired by virtue of a location made on the 18th day of February, 1980, and recorded in the Eureka County, Nevada records at Book 80, Page 411 and filed with the Bureau of Land Management under Serial No. N MC 150692.

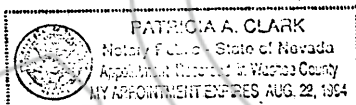
TONKIN SPRINGS VENTURE
LIMITED PARTNERSHIP

By Robert L. Petray
Robert L. Petray, Agent

STATE OF NEVADA)
) ss:
COUNTY OF WASHOE)

On this 19th day of August, 1991, personally appeared before me Patricia A. Clark, a notary public for said state, Robert L. Petray, an agent of Tonkin Springs Venture Limited Partnership, who acknowledged that he executed the above instrument on behalf of said corporation.

(SEAL)



Patricia A. Clark
Notary Public
Patricia A. Clark
3580 Barrymore Drive
Reno, NV 89512

EUREKA COUNTY
FILE NO. 137692
FEE \$7.25

BOOK 224 PAGE 571
RECORDED AT 10:15 AM
JAN 29 1992
Tonkin Springs

BOOK 224 PAGE 571

RECORDING REQUESTED BY AND

WHEN RECORDED, RETURN TO:

Homestake Mining Company of California

Attention: Val Flynn

650 California Street, 9th Floor

San Francisco, CA 94108-2788

137593

CERTIFICATE OF LOCATION

State of Nevada

Tonkin Springs Venture Limited Partnership, a Nevada limited partnership having a mailing address of P.O. Box 557, Eureka, NV 89316 has located the ROBR 200 lode mining claim, more particularly described below. The date of location is 11:42 a.m. the 12th day of July, 1991.

The number of linear feet claimed in length along the course of the vein, each way from the point of discovery, is 1490 feet in a northerly direction and 10 feet in a southerly direction. The width claimed on each side of the center of the vein is 300 feet. The general course of the lode or vein, as near as may be, is north/south.

This lode mining claim is located in the East Half of Section 3 and the West Half of Section 2, Township 23-1/2 North, Range 49 East, Mount Diablo Base & Meridian, Eureka County, Nevada, and is described by metes and bounds as follows:

Beginning at Corner No. 1, which Corner No. 1 bears South 12 degrees 03' 23" West a distance of 1475.135 feet from the Northwest ~~Quarter~~ Corner of Section 2, Township 23 1/2 North, Range 49 East, which ~~Quarter~~ Corner is marked by a G.L.O. Brass Cap Monument;

Thence East a distance of 600 feet to Corner No. 2;
Thence South a distance of 750 feet to Corner No. 3;
Thence South a distance of 750 feet to Corner No. 4;
Thence West a distance of 600 feet to Corner No. 5;
Thence North a distance of 750 feet to Corner No. 6;
Thence North a distance of 750 feet to Corner No. 1,
the place of beginning.

This claim is contiguous to and is bounded by the following claims:

ROBR 273 on the North;
ROBR 198 on the East;
ROBR 199 on the South; and
ROBR 202 on the West.

The work of location consisted of making the maps provided in NRS 517.040.

Corner No. 1, the Northwest Corner, is a 4"x4"x4" wooden post.
Corner No. 2, the Northeast Corner, is a 4"x4"x4" wooden post.
Corner No. 3, the East side center, is a 4"x4"x4" wooden post.
Corner No. 4, the Southeast Corner, is a 4"x4"x4" wooden post.
Corner No. 5, the Southwest Corner, is a 4"x4"x4" wooden post.

BOOK 224 PAGE 572

Corner No. 6, the West side center, is a 4"x4"x4' wooden post.

As erected on the ground, each side center or corner monument is marked as described above by scribed metal tags.

This location is made without waiver of any rights acquired by virtue of a location made on the 18th day of February, 1980, and recorded in the Eureka County, Nevada records at Book 80, Page 412 and filed with the Bureau of Land Management under Serial No. N MC 150693.


TONKIN SPRINGS VENTURE
LIMITED PARTNERSHIP

By Robert L. Petray
Robert L. Petray, Agent

STATE OF NEVADA)
COUNTY OF WASHOE) ss:

On this 19th day of August, 1991, personally appeared before me Patricia A. Clark, a notary public for said state, Robert L. Petray, an agent of Tonkin Springs Venture Limited Partnership, who acknowledged that he executed the above instrument on behalf of said corporation.

(SEAL)



Patricia A. Clark
Notary Public
Patricia A. Clark
3580 Barrymore Drive
Reno, NV 89512

BOOK 224 PAGE 573

BOOK 224 PAGE 573
RECORDED IN THE OFFICE OF
Tonkin Springs
91 AUG 29 11:15
FILED
137693

RECORDING REQUESTED BY AND

WHEN RECORDED, RETURN TO:

Homestake Mining Company of California

Attention: Val Flynn

650 California Street, 9th Floor

San Francisco, CA 94110-2788

137594

CERTIFICATE OF LOCATION

State of Nevada

Tonkin Springs Venture Limited Partnership, a Nevada limited partnership having a mailing address of P.O. Box 557, Eureka, NV 89316 has located the ROBR 201 lode mining claim, more particularly described below. The date of location is 3:10 p.m. on the 12th day of July, 1991.

The number of linear feet claimed in length along the course of the vein, each way from the point of discovery, is 10 feet in a northerly direction and 1490 feet in a southerly direction. The width claimed on each side of the center of the vein is 300 feet. The general course of the lode or vein, as near as may be, is north/south.

This lode mining claim is located in the Southeast Quarter of Section 3, Township 23-1/2 North, Range 49 East, Mount Diablo Base & Meridian, Eureka County, Nevada, and is described by metes and bounds as follows:

Beginning at Corner No. 1, which Corner No. 1 bears South 17 degrees 09' 03" West a distance of 3079.539 feet from the Northwest Quarter Corner of Section 2, Township 23 1/2 North, Range 49 East, which ~~Quarter~~ Corner is marked by a G.L.O. Brass Cap Monument;

Thence East a distance of 600 feet to Corner No. 2;
Thence South a distance of 750 feet to Corner No. 3;
Thence South a distance of 750 feet to Corner No. 4;
Thence West a distance of 600 feet to Corner No. 5;
Thence North a distance of 750 feet to Corner No. 6;
Thence North a distance of 750 feet to Corner No. 1,
the place of beginning.

This claim is contiguous to and is bounded by the following claims:
ROBR 202 on the North;
ROBR 199 on the East;
ROBR 128 on the South; and
ROBR 203 on the West.

The work of location consisted of making the maps provided in NRS 517.040.

BOOK 224 PAGE 574

Corner No. 1, the Northwest Corner, is a 4"x4"x4" wooden post.
Corner No. 2, the Northeast Corner, is a 4"x4"x4" wooden post.
Corner No. 3, the East side center, is a 4"x4"x4" wooden post.
Corner No. 4, the Southeast Corner, is a 4"x4"x4" wooden post.
Corner No. 5, the Southwest Corner, is a 4"x4"x4" wooden post.
Corner No. 6, the West side center, is a 4"x4"x4" wooden post.

As erected on the ground, each side center or corner monument is marked as described above by scribed metal tags.

This location is made without waiver of any rights acquired by virtue of a location made on the 18th day of February, 1980, and recorded in the Eureka County, Nevada records at Book 80, Page 413 and filed with the Bureau of Land Management under Serial No. N MC 150694.

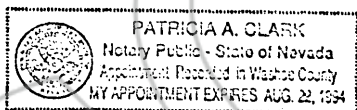
TONKIN SPRINGS VENTURE
LIMITED PARTNERSHIP

By Robert L. Petray
Robert L. Petray, Agent

STATE OF NEVADA)
COUNTY OF WASHOE) ss:

On this 19th day of August, 1991, personally appeared before me Patricia A. Clark, a notary public for said state, Robert L. Petray, an agent of Tonkin Springs Venture Limited Partnership, who acknowledged that he executed the above instrument on behalf of said corporation.

(SEAL)



Patricia A. Clark
Notary Public
Patricia A. Clark
3580 Barrymore Drive
Reno, NV 89512

BOOK 224 PAGE 575

BOOK 224 PAGE 575
RECORDED IN THE EUREKA COUNTY
CLERK'S OFFICE
91 AUG 29 6:11 PM
Tonkin Springs
FILE NO. 137591
EUREKA COUNTY, NEVADA
CLERK'S OFFICE
7-25

RECORDING REQUESTED BY AND

WHEN RECORDED, RETURN TO:

Homestake Mining Company of California
Attention: Val Flynn
650 California Street, 9th Floor
San Francisco, CA 94108-2788

137595

CERTIFICATE OF LOCATION

State of Nevada

Tonkin Springs Venture Limited Partnership, a Nevada limited partnership having a mailing address of P.O. Box 557, Eureka, NV 89316 has located the ROBR 202 lode mining claim, more particularly described below. The date of location is 3:20 p.m. the 12th day of July, 1991.

The number of linear feet claimed in length along the course of the vein, each way from the point of discovery, is 1490 feet in a northerly direction and 10 feet in a southerly direction. The width claimed on each side of the center of the vein is 300 feet. The general course of the lode or vein, as near as may be, is north/south.

This lode mining claim is located in the East Half of Section 3, Township 23-1/2 North, Range 49 East, Mount Diablo Base & Meridian, Eureka County, Nevada, and is described by metes and bounds as follows:

Beginning at Corner No. 1, which Corner No. 1 bears South 32 degrees 11' 26" West a distance of 1704.632 feet from the Northwest ~~Quarter~~ Corner of Section 2, Township 23 1/2 North, Range 49 East, which ~~Quarter~~ Corner is marked by a G.L.O. Brass Cap Monument;

Thence East a distance of 600 feet to Corner No. 2;
Thence South a distance of 750 feet to Corner No. 3;
Thence South a distance of 750 feet to Corner No. 4;
Thence West a distance of 600 feet to Corner No. 5;
Thence North a distance of 750 feet to Corner No. 6;
Thence North a distance of 750 feet to Corner No. 1,
the place of beginning.

This claim is contiguous to and is bounded by the following claims:

ROBR 275 on the North;
ROBR 200 on the East;
ROBR 201 on the South; and
ROBR 204 on the West.

The work of location consisted of making the maps provided in NRS 517.040.

Corner No. 1, the Northwest Corner, is a 4"x4"x4' wooden post.
Corner No. 2, the Northeast Corner, is a 4"x4"x4' wooden post.
Corner No. 3, the East side center, is a 4"x4"x4' wooden post.
Corner No. 4, the Southeast Corner, is a 4"x4"x4' wooden post.
Corner No. 5, the Southwest Corner, is a 4"x4"x4' wooden post.

BOOK 224 PAGE 576

Corner No. 6, the West side center, is a 4"x4"x4' wooden post.

As erected on the ground, each side center or corner monument is marked as described above by scribed metal tags.

This location is made without waiver of any rights acquired by virtue of a location made on the 18th day of February, 1980, and recorded in the Eureka County, Nevada records at Book 80, Page 414 and filed with the Bureau of Land Management under Serial No. N MC 150695.

TONKIN SPRINGS VENTURE
LIMITED PARTNERSHIP

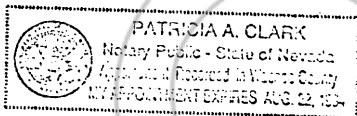
By Robert L. Petray
Robert L. Petray, Agent

STATE OF NEVADA
COUNTY OF WASHOE

)
) ss:
)

On this 19th day of August, 1991, personally appeared before me Patricia A. Clark, a notary public for said state, Robert L. Petray, an agent of Tonkin Springs Venture Limited Partnership, who acknowledged that he executed the above instrument on behalf of said corporation.

(SEAL)



Patricia A. Clark
Notary Public
Patricia A. Clark
3580 Barrymore Drive
Reno, NV 89512

BOOK 224 PAGE 577
RECORDED
Tonkin Springs
91 AUG 29 PM 1:15
EUREKA COUNTY, NV
FILE NO. 137635

BOOK 224 PAGE 577

RECORDING REQUESTED BY AND
WHEN RECORDED, RETURN TO:
Homestake Mining Company of California
Attention: Val Flynn
650 California Street, 9th Floor
San Francisco, CA 94108-2788

137596

CERTIFICATE OF LOCATION
State of Nevada

Tonkin Springs Venture Limited Partnership, a Nevada limited partnership having a mailing address of P.O. Box 557, Eureka, NV 89316 has located the ROBR 203 lode mining claim, more particularly described below. The date of location is 1:30 p.m. on the 12th day of July, 1991.

The number of linear feet claimed in length along the course of the vein, each way from the point of discovery, is 10 feet in a northerly direction and 1490 feet in a southerly direction. The width claimed on each side of the center of the vein is 300 feet. The general course of the lode or vein, as near as may be, is north/south.

This lode mining claim is located in the Southeast Quarter of Section 3, Township 23-1/2 North, Range 49 East, Mount Diablo Base & Meridian, Eureka County, Nevada, and is described by metes and bounds as follows:

Beginning at Corner No. 1, which Corner No. 1 bears South 27 degrees 08' 09" West a distance of 3306.555 feet from the Northwest ~~Quarter~~ Corner of Section 2, Township 23 1/2 North, Range 49 East, which ~~Quarter~~ Corner is marked by a G.L.O. Brass Cap Monument;

Thence East a distance of 600 feet to Corner No. 2;
Thence South a distance of 750 feet to Corner No. 3;
Thence South a distance of 750 feet to Corner No. 4;
Thence West a distance of 600 feet to Corner No. 5;
Thence North a distance of 750 feet to Corner No. 6;
Thence North a distance of 750 feet to Corner No. 1,
the place of beginning.

This claim is contiguous to and is bounded by the following claims:
ROBR 204 on the North;
ROBR 201 on the East;
ROBR 130 on the South; and
ROBR 205 on the West.

The work of location consisted of making the maps provided in NRS 517.040.

Corner No. 1, the Northwest Corner, is a 4"x4"x4" wooden post.
Corner No. 2, the Northeast Corner, is a 4"x4"x4" wooden post.

BOOK 224 PAGE 578

Corner No. 3, the East side center, is a 4"x4"x4' wooden post.
Corner No. 4, the Southeast Corner, is a 4"x4"x4' wooden post.
Corner No. 5, the Southwest Corner, is a 4"x4"x4' wooden post.
Corner No. 6, the West side center, is a 4"x4"x4' wooden post.

As erected on the ground, each side center or corner monument is marked as described above by scribed metal tags.

This location is made without waiver of any rights acquired by virtue of a location made on the 18th day of February, 1980, and recorded in the Eureka County, Nevada records at Book 80, Page 415 and filed with the Bureau of Land Management under Serial No. N MC 150696.

TONKIN SPRINGS VENTURE
LIMITED PARTNERSHIP


By Robert L. Petray
Robert L. Petray, Agent

STATE OF NEVADA
COUNTY OF WASHOE

)
) ss:
)

On this 19th day of August, 1991, personally appeared before me Patricia A. Clark, a notary public for said state, Robert L. Petray, an agent of Tonkin Springs Venture Limited Partnership, who acknowledged that he executed the above instrument on behalf of said corporation.

(SEAL)



Patricia A. Clark
Notary Public
Patricia A. Clark
3580 Barrymore Drive
Reno, NV 89512

137596

BOOK 224 PAGE 579

EUREKA COUNTY RECORDS
FILE NO. 137596
725

91 AUG 29 P 1:16

BOOK 224 PAGE 579
RECORDED IN THE EUREKA COUNTY RECORDS
Tonkin Springs

RECORDING REQUESTED BY AND
WHEN RECORDED, RETURN TO:

Homestake Mining Company of California
Attention: Val Flynn
650 California Street, 9th Floor
San Francisco, CA 94108-2788

137597

CERTIFICATE OF LOCATION
State of Nevada

Tonkin Springs Venture Limited Partnership, a Nevada limited partnership having a mailing address of P.O. Box 557, Eureka, NV 89316 has located the ROBR 204 lode mining claim, more particularly described below. The date of location is 1:30 p.m. the 12th day of July, 1991.

The number of linear feet claimed in length along the course of the vein, each way from the point of discovery, is 1490 feet in a northerly direction and 10 feet in a southerly direction. The width claimed on each side of the center of the vein is 300 feet. The general course of the lode or vein, as near as may be, is north/south.

This lode mining claim is located in the East Half of Section 3, Township 23-1/2 North, Range 49 East, Mount Diablo Base & Meridian, Eureka County, Nevada, and is described by metes and bounds as follows:

Beginning at Corner No. 1, which Corner No. 1 bears South 46 degrees 16' 20" West a distance of 2086.987 feet from the Northwest ~~Quarter~~ Corner of Section 2, Township 23 1/2 North, Range 49 East, which ~~Quarter~~ Corner is marked by a G.L.O. Brass Cap Monument;

Thence East a distance of 600 feet to Corner No. 2;
Thence South a distance of 750 feet to Corner No. 3;
Thence South a distance of 750 feet to Corner No. 4;
Thence West a distance of 600 feet to Corner No. 5;
Thence North a distance of 750 feet to Corner No. 6;
Thence North a distance of 750 feet to Corner No. 1,
the place of beginning.

This claim is contiguous to and is bounded by the following claims:
ROBR 277 on the North;
ROBR 202 on the East;
ROBR 203 on the South; and
ROBR 206 on the West.

The work of location consisted of making the maps provided in NRS 517.040.

Corner No. 1, the Northwest Corner, is a 4"x4"x4' wooden post.
Corner No. 2, the Northeast Corner, is a 4"x4"x4' wooden post.
Corner No. 3, the East side center, is a 4"x4"x4' wooden post.
Corner No. 4, the Southeast Corner, is a 4"x4"x4' wooden post.
Corner No. 5, the Southwest Corner, is a 4"x4"x4' wooden post.

BOOK 224 PAGE 580

Corner No. 6, the West side center, is a 4"x4"x4' wooden post.

As erected on the ground, each side center or corner monument is marked as described above by scribed metal tags.

This location is made without waiver of any rights acquired by virtue of a location made on the 18th day of February, 1980, and recorded in the Eureka County, Nevada records at Book 80, Page 416 and filed with the Bureau of Land Management under Serial No. N MC 150697.

TONKIN SPRINGS VENTURE
LIMITED PARTNERSHIP

By Robert L. Petray
Robert L. Petray, Agent

STATE OF NEVADA)
COUNTY OF WASHOE)


ss:

On this 19th day of August, 1991, personally appeared before me Patricia A. Clark, a notary public for said state, Robert L. Petray, an agent of Tonkin Springs Venture Limited Partnership, who acknowledged that he executed the above instrument on behalf of said corporation.

Patricia A. Clark

Notary Public
Patricia A. Clark
3580 Barrymore Drive
Reno, NV 89512

(SEAL)



137697

BOOK 224 PAGE 381

224
BOOK 224
PAGE 381
RECORDED
JUL 29 11:16
EUREKA COUNTY
FILE NO. 137697

RECORDING REQUESTED BY AND
WHEN RECORDED, RETURN TO:
Homestake Mining Company of California
Attention: Val Flynn
650 California Street, 9th Floor
San Francisco, CA 94108-2788

137598

CERTIFICATE OF LOCATION
State of Nevada

Tonkin Springs Venture Limited Partnership, a Nevada limited partnership having a mailing address of P.O. Box 557, Eureka, NV 89316 has located the ROER 205 lode mining claim, more particularly described below. The date of location is 1:58 p.m. on the 12th day of July, 1991.

The number of linear feet claimed in length along the course of the vein, each way from the point of discovery, is 10 feet in a northerly direction and 1490 feet in a southerly direction. The width claimed on each side of the center of the vein is 300 feet. The general course of the lode or vein, as near as may be, is north/south.

This lode mining claim is located in the Southeast Quarter of Section 3, Township 23-1/2 North, Range 49 East, Mount Diablo Base & Meridian, Eureka County, Nevada, and is described by metes and bounds as follows:

Beginning at Corner No. 1, which Corner No. 1 bears South 35 degrees 37' 06" West a distance of 3619.813 feet from the Northwest Quarter Corner of Section 2, Township 23 1/2 North, Range 49 East, which ~~Quarter~~ Corner is marked by a G.L.O. Brass Cap Monument;

Thence East a distance of 600 feet to Corner No. 2;
Thence South a distance of 750 feet to Corner No. 3;
Thence South a distance of 750 feet to Corner No. 4;
Thence West a distance of 600 feet to Corner No. 5;
Thence North a distance of 750 feet to Corner No. 6;
Thence North a distance of 750 feet to Corner No. 1,
the place of beginning.

This claim is contiguous to and is bounded by the following claims:
ROER 206 on the North;
ROER 203 on the East;
ROER 132 on the South; and
ROER 207 on the West.

The work of location consisted of making the maps provided in NRS 517.040.

Corner No. 1, the Northwest Corner, is a 4"x4"x4' wooden post.

BOOK 224 PAGE 582

Corner No. 2, the Northeast Corner, is a 4"x4"x4" wooden post.
Corner No. 3, the East side center, is a 4"x4"x4" wooden post.
Corner No. 4, the Southeast Corner, is a 4"x4"x4" wooden post.
Corner No. 5, the Southwest Corner, is a 4"x4"x4" wooden post.
Corner No. 6, the West side center, is a 4"x4"x4" wooden post.

As erected on the ground, each side center or corner monument is marked as described above by scribed metal tags.

This location is made without waiver of any rights acquired by virtue of a location made on the 18th day of February, 1980, and recorded in the Eureka County, Nevada records at Book 80, Page 417 and filed with the Bureau of Land Management under Serial No. N MC 150698.

TONKIN SPRINGS VENTURE
LIMITED PARTNERSHIP


By Robert L. Petray
Robert L. Petray, Agent

STATE OF NEVADA
COUNTY OF WASHOE

)
) ss:
)

On this 19th day of August, 1991, personally appeared before me Patricia A. Clark, a notary public for said state, Robert L. Petray, an agent of Tonkin Springs Venture Limited Partnership, who acknowledged that he executed the above instrument on behalf of said corporation.

(SEAL)



Patricia A. Clark
Notary Public
Patricia A. Clark
3580 Barrymore Drive
Reno, NV 89512

137598

BOOK 224, PAGE 583

RECORDED
FILE NO. 137598
MAY 25 1992

BOOK 224, PAGE 583
RECORDED
JUL 29 1991
J. L. Young

RECORDING REQUESTED BY AND
WHEN RECORDED, RETURN TO:
Homestake Mining Company of California
Attention: Val Flynn
650 California Street, 9th Floor
San Francisco, CA 94108-2788

137599

CERTIFICATE OF LOCATION
State of Nevada

Tonkin Springs Venture Limited Partnership, a Nevada limited partnership having a mailing address of P.O. Box 557, Eureka, NV 89316 has located the ROBR 206 lode mining claim, more particularly described below. The date of location is 1:58 p.m. the 12th day of July, 1991.

The number of linear feet claimed in length along the course of the vein, each way from the point of discovery, is 1490 feet in a northerly direction and 10 feet in a southerly direction. The width claimed on each side of the center of the vein is 300 feet. The general course of the lode or vein, as near as may be, is north/south.

This lode mining claim is located in the East Half of Section 3, Township 23-1/2 North, Range 49 East, Mount Diablo Base & Meridian, Eureka County, Nevada, and is described by metes and bounds as follows:

Beginning at Corner No. 1, which Corner No. 1 bears South 55 degrees 36' 57" West a distance of 2554.458 feet from the Northwest ~~Quarter~~ Corner of Section 2, Township 23 1/2 North, Range 49 East, which ~~Quarter~~ Corner is marked by a G.L.O. Brass Cap Monument;

Thence East a distance of 600 feet to Corner No. 2;
Thence South a distance of 750 feet to Corner No. 3;
Thence South a distance of 750 feet to Corner No. 4;
Thence West a distance of 600 feet to Corner No. 5;
Thence North a distance of 750 feet to Corner No. 6;
Thence North a distance of 750 feet to Corner No. 1,
the place of beginning.

This claim is contiguous to and is bounded by the following claims:
ROBR 279 on the North;
ROBR 204 on the East;
ROBR 205 on the South; and
ROBR 208 on the West.

The work of location consisted of making the maps provided in NRS 517.040.

Corner No. 1, the Northwest Corner, is a 4"x4"x4' wooden post.
Corner No. 2, the Northeast Corner, is a 4"x4"x4' wooden post.
Corner No. 3, the East side center, is a 4"x4"x4' wooden post.
Corner No. 4, the Southeast Corner, is a 4"x4"x4' wooden post.
Corner No. 5, the Southwest Corner, is a 4"x4"x4' wooden post.

BOOK 224 PAGE 584

Corner No. 6, the West side center, is a 4"x4"x4' wooden post.

As erected on the ground, each side center or corner monument is marked as described above by scribed metal tags.

This location is made without waiver of any rights acquired by virtue of a location made on the 13th day of February, 1980, and recorded in the Eureka County, Nevada records at Book 80, Page 418 and filed with the Bureau of Land Management under Serial No. N MC 150699.


TONKIN SPRINGS VENTURE
LIMITED PARTNERSHIP

By Robert L. Petray
Robert L. Petray, Agent

STATE OF NEVADA)
COUNTY OF WASHOE) ss:
)

On this 19th day of August, 1991, personally appeared before me Patricia A. Clark, a notary public for said state, Robert L. Petray, an agent of Tonkin Springs Venture Limited Partnership, who acknowledged that he executed the above instrument on behalf of said corporation.

(SEAL)



Patricia A. Clark
Notary Public
Patricia A. Clark
3580 Barrymore Drive
Reno, NV 89512

BOOK 224 PAGE 585
RECORDED IN THE SE
'91 AUG 29 PM 1:16
Tonkin Springs
EUREKA COUNTY, NEVADA
FILE NO. 137639

BOOK 224 PAGE 585

RECORDING REQUESTED BY AND
WHEN RECORDED, RETURN TO:
Homestake Mining Company of California
Attention: Val Flynn
650 California Street, 9th Floor
San Francisco, CA 94108-2788

137600

CERTIFICATE OF LOCATION
State of Nevada

Tonkin Springs Venture Limited Partnership, a Nevada limited partnership having a mailing address of P.O. Box 557, Eureka, NV 89316 has located the ROBR 207 lode mining claim, more particularly described below. The date of location is 2:26 p.m. on the 12th day of July, 1991.

The number of linear feet claimed in length along the course of the vein, each way from the point of discovery, is 10 feet in a northerly direction and 1490 feet in a southerly direction. The width claimed on each side of the center of the vein is 300 feet. The general course of the lode or vein, as near as may be, is north/south.

This lode mining claim is located in the South Half of Section 3, Township 23-1/2 North, Range 49 East, Mount Diablo Base & Meridian, Eureka County, Nevada, and is described by metes and bounds as follows:

Beginning at Corner No. 1, which Corner No. 1 bears South 42 degrees 37' 26" West a distance of 3999.099 feet from the Northwest Quarter Corner of Section 2, Township 23 1/2 North, Range 49 East, which ~~Quarter~~ Corner is marked by a G.L.O. Brass Cap Monument;

Thence East a distance of 600 feet to Corner No. 2;
Thence South a distance of 750 feet to Corner No. 3;
Thence South a distance of 750 feet to Corner No. 4;
Thence West a distance of 600 feet to Corner No. 5;
Thence North a distance of 750 feet to Corner No. 6;
Thence North a distance of 750 feet to Corner No. 1,
the place of beginning.

This claim is contiguous to and is bounded by the following claims:
ROBR 208 on the North;
ROBR 205 on the East;
ROBR 134 on the South; and
ROBR 209 on the West.

The work of location consisted of making the maps provided in NRS 517.040.

Corner No. 1, the Northwest Corner, is a 4"x4"x4' wooden post.
Corner No. 2, the Northeast Corner, is a 4"x4"x4' wooden post.

BOOK 224 PAGE 586

Corner No. 3, the East side center, is a 4"x4"x4' wooden post.
Corner No. 4, the Southeast Corner, is a 4"x4"x4' wooden post.
Corner No. 5, the Southwest Corner, is a 4"x4"x4' wooden post.
Corner No. 6, the West side center, is a 4"x4"x4' wooden post.

As erected on the ground, each side center or corner monument is marked as described above by scribed metal tags.

This location is made without waiver of any rights acquired by virtue of a location made on the 18th day of February, 1980, and recorded in the Eureka County, Nevada records at Book 80, Page 419 and filed with the Bureau of Land Management under Serial No. N MC 150700.

TONKIN SPRINGS VENTURE
LIMITED PARTNERSHIP


By Robert L. Petray
Robert L. Petray, Agent

STATE OF NEVADA
COUNTY OF WASHOE

)
) ss:
)

On this 19th day of August, 1991, personally appeared before me Patricia A. Clark, a notary public for said state, Robert L. Petray, an agent of Tonkin Springs Venture Limited Partnership, who acknowledged that he executed the above instrument on behalf of said corporation.

(SEAL)



Patricia A. Clark
Notary Public
Patricia A. Clark
3580 Barrymore Drive
Reno, NV 89512

BOOK 224 PAGE 587
RECORDED
Tonkin Springs
91 AUG 29 PM 1:16
EUREKA COUNTY, NEVADA
FILE NO. 137600
7-25

BOOK 224 PAGE 587

RECORDING REQUESTED BY AND
WHEN RECORDED, RETURN TO:
Homestake Mining Company of California
Attention: Val Flynn
650 California Street, 9th Floor
San Francisco, CA 94110-2788

137601

CERTIFICATE OF LOCATION
State of Nevada

Tonkin Springs Venture Limited Partnership, a Nevada limited partnership having a mailing address of P.O. Box 557, Eureka, NV 89316 has located the ROBR 208 lode mining claim, more particularly described below. The date of location is 2:26 p.m. the 12th day of July, 1991.

The number of linear feet claimed in length along the course of the vein, each way from the point of discovery, is 1490 feet in a northerly direction and 10 feet in a southerly direction. The width claimed on each side of the center of the vein is 300 feet. The general course of the lode or vein, as near as may be, is north/south.

This lode mining claim is located in all four quarters of Section 3, Township 23-1/2 North, Range 49 East, Mount Diablo Base & Meridian, Eureka County, Nevada, and is described by metes and bounds as follows:

RZP Beginning at Corner No. 1, which Corner No. 1 bears South 61 degrees 57' 22" West a distance of 3068.387 feet from the Northwest Quarter Corner of Section 2, Township 23 1/2 North, Range 49 East, which ~~Quarter~~ Corner is marked by a G.L.O. Brass Cap Monument;

Thence East a distance of 600 feet to Corner No. 2;
Thence South a distance of 750 feet to Corner No. 3;
Thence South a distance of 750 feet to Corner No. 4;
Thence West a distance of 600 feet to Corner No. 5;
Thence North a distance of 750 feet to Corner No. 6;
Thence North a distance of 750 feet to Corner No. 1,
the place of beginning.

This claim is contiguous to and is bounded by the following claims:
ROBR 281 on the North;
ROBR 206 on the East;
ROBR 207 on the South; and
ROBR 210 on the West.

The work of location consisted of making the maps provided in NRS 517.040.

Corner No. 1, the Northwest Corner, is a 4"x4"x4' wooden post.
Corner No. 2, the Northeast Corner, is a 4"x4"x4' wooden post.
Corner No. 3, the East side center, is a 4"x4"x4' wooden post.
Corner No. 4, the Southeast Corner, is a 4"x4"x4' wooden post.
Corner No. 5, the Southwest Corner, is a 4"x4"x4' wooden post.

BOOK 224 PAGE 588

Corner No. 6, the West side center, is a 4"x4"x4' wooden post.

As erected on the ground, each side center or corner monument is marked as described above by scribed metal tags.

This location is made without waiver of any rights acquired by virtue of a location made on the 18th day of February, 1980, and recorded in the Eureka County, Nevada records at Book 80, Page 420 and filed with the Bureau of Land Management under Serial No. N MC 150701.


TONKIN SPRINGS VENTURE
LIMITED PARTNERSHIP

By Robert L. Petray
Robert L. Petray, Agent

STATE OF NEVADA)
) ss:
COUNTY OF WASHOE)

On this 19th day of August, 1991, personally appeared before me Patricia A. Clark, a notary public for said state, Robert L. Petray, an agent of Tonkin Springs Venture Limited Partnership, who acknowledged that he executed the above instrument on behalf of said corporation.

(SEAL)



Patricia A. Clark
Notary Public
Patricia A. Clark
3530 Barrymore Drive
Reno, NV 89512

137601
EUREKA COUNTY RECORDS
FILE NO. 137601
RECORDED
AUG 29 1991
Tonkin Springs

BOOK 224 PAGE 589

RECORDING REQUESTED BY AND
WHEN RECORDED, RETURN TO:
Homestake Mining Company of California
Attention: Val Flynn
650 California Street, 9th Floor
San Francisco, CA 94108-2783

137602

CERTIFICATE OF LOCATION
State of Nevada

Tonkin Springs Venture Limited Partnership, a Nevada limited partnership having a mailing address of P.O. Box 557, Eureka, NV 89316 has located the ROBR 209 lode mining claim, more particularly described below. The date of location is 7:43 a.m. on the 13th day of July, 1991.

The number of linear feet claimed in length along the course of the vein, each way from the point of discovery, is 10 feet in a northerly direction and 1490 feet in a southerly direction. The width claimed on each side of the center of the vein is 300 feet. The general course of the lode or vein, as near as may be, is north/south.

This lode mining claim is located in the Southwest Quarter of Section 3, Township 23-1/2 North, Range 49 East, Mount Diablo Base & Meridian, Eureka County, Nevada, and is described by metes and bounds as follows:

Beginning at Corner No. 1, which Corner No. 1 bears South 48 degrees 20' 48" West a distance of 4427.475 feet from the Northwest ~~Quarter~~ Corner of Section 2, Township 23 1/2 North, Range 49 East, ~~which quarter~~ Corner is marked by a G.L.O. Brass Cap Monument;

Thence East a distance of 600 feet to Corner No. 2;
Thence South a distance of 750 feet to Corner No. 3;
Thence South a distance of 750 feet to Corner No. 4;
Thence West a distance of 600 feet to Corner No. 5;
Thence North a distance of 750 feet to Corner No. 6;
Thence North a distance of 750 feet to Corner No. 1,
the place of beginning.

This claim is contiguous to and is bounded by the following claims:
ROBR 210 on the North;
ROBR 207 on the East;
ROBR 136 on the South; and
ROBR 211 on the West.

The work of location consisted of making the maps provided in NRS 517.040.

Corner No. 1, the Northwest Corner, is a 4"x4"x4' wooden post.
Corner No. 2, the Northeast Corner, is a 4"x4"x4' wooden post.
Corner No. 3, the East side center, is a 4"x4"x4' wooden post.

BOOK 224 PAGE 390

Corner No. 4, the Southeast Corner, is a 4"x4"x4' wooden post.
Corner No. 5, the Southwest Corner, is a 4"x4"x4' wooden post.
Corner No. 6, the West side center, is a 4"x4"x4' wooden post.

As erected on the ground, each side center or corner monument is marked as described above by scribed metal tags.

This location is made without waiver of any rights acquired by virtue of a location made on the 17th day of February, 1980, and recorded in the Eureka County, Nevada records at Book 80, Page 421 and filed with the Bureau of Land Management under Serial No. N MC 150702.

TONKIN SPRINGS VENTURE
LIMITED PARTNERSHIP

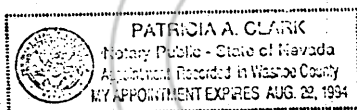
By Robert L. Petray
Robert L. Petray, Agent

STATE OF NEVADA)
COUNTY OF WASHOE)

ss:

On this 19th day of August, 1991, personally appeared before me Patricia A. Clark, a notary public for said state, Robert L. Petray, an agent of Tonkin Springs Venture Limited Partnership, who acknowledged that he executed the above instrument on behalf of said corporation.

(SEAL)



Patricia A. Clark
Notary Public
Patricia A. Clark
3580 Barrymore Drive
Reno, NV 89512

BOOK 224 PAGE 591
RECORDED IN THE RECORDS OF
EUREKA COUNTY, NEVADA
FILE NO. 137602
91 AUG 29 PM 1:16
Tonkin Springs

BOOK 224 PAGE 591

RECORD... REQUESTED BY AND
WHEN RECORDED, RETURN TO:
Homestake Mining Company of California
Attention: Val Flynn
650 California Street, 9th Floor
San Francisco, CA 94108-2788

137603

CERTIFICATE OF LOCATION
State of Nevada

Tonkin Springs Venture Limited Partnership, a Nevada limited partnership having a mailing address of P.O. Box 557, Eureka, NV 89316 has located the ROBR 210 lode mining claim, more particularly described below. The date of location is 7:43 a.m. the 13th day of July, 1991.

The number of linear feet claimed in length along the course of the vein, each way from the point of discovery, is 1490 feet in a northerly direction and 10 feet in a southerly direction. The width claimed on each side of the center of the vein is 300 feet. The general course of the lode or vein, as near as may be, is north/south.

This lode mining claim is located in the West Half of Section 3, Township 23-1/2 North, Range 49 East, Mount Diablo Base & Meridian, Eureka County, Nevada, and is described by metes and bounds as follows:

Beginning at Corner No. 1, which Corner No. 1 bears South 66 degrees 26' 21" West a distance of 3608.981 feet from the Northwest *R/L* Quarter Corner of Section 2, Township 23 1/2 North, Range 49 East, which ~~Quarter~~ Corner is marked by a G.L.O. Brass Cap Monument;

Thence East a distance of 600 feet to Corner No. 2;
Thence South a distance of 750 feet to Corner No. 3;
Thence South a distance of 750 feet to Corner No. 4;
Thence West a distance of 600 feet to Corner No. 5;
Thence North a distance of 750 feet to Corner No. 6;
Thence North a distance of 750 feet to Corner No. 1,
the place of beginning.

This claim is contiguous to and is bounded by the following claims:
ROBR 283 on the North;
ROBR 208 on the East;
ROBR 209 on the South; and
ROBR 212 on the West.

The work of location consisted of making the maps provided in NRS 517.040.

Corner No. 1, the Northwest Corner, is a 4"x4"x4' wooden post.
Corner No. 2, the Northeast Corner, is a 4"x4"x4' wooden post.
Corner No. 3, the East side center, is a 4"x4"x4' wooden post.
Corner No. 4, the Southeast Corner, is a 4"x4"x4' wooden post.
Corner No. 5, the Southwest Corner, is a 4"x4"x4' wooden post.

BOOK 224 PAGE 592

Corner No. 6, the West side center, is a 4"x4"x4' wooden post.

As erected on the ground, each side center or corner monument is marked as described above by scribed metal tags.

This location is made without waiver of any rights acquired by virtue of a location made on the 17th day of February, 1980, and recorded in the Eureka County, Nevada records at Book 80, Page 422 and filed with the Bureau of Land Management under Serial No. N MC 150703.

TONKIN SPRINGS VENTURE
LIMITED PARTNERSHIP

By Robert L. Petray
Robert L. Petray, Agent

STATE OF NEVADA)
COUNTY OF WASHOE) ss:

On this 19th day of August, 1991, personally appeared before me Patricia A. Clark, a notary public for said state, Robert L. Petray, an agent of Tonkin Springs Venture Limited Partnership, who acknowledged that he executed the above instrument on behalf of said corporation.

(SEAL)



Patricia A. Clark
Notary Public
Patricia A. Clark
3580 Barrymore Drive
Reno, NV 89512

137603

BOOK 224 PAGE 593

BOOK 224 PAGE 593
RECORDED AT THE OFFICE OF
TODD J. JENSEN
91 AUG 29 PM 1:16
EUREKA COUNTY, NEVADA
M.N. REBALANCE PROCEED-
FILE NO. 725

RECORDING REQUESTED BY AND
WHEN RECORDED, RETURN TO:
Homestake Mining Company of California
Attention: Val Flynn
650 California Street, 9th Floor
San Francisco, CA 94108-2788

137604

CERTIFICATE OF LOCATION
State of Nevada

Tonkin Springs Venture Limited Partnership, a Nevada limited partnership having a mailing address of P.O. Box 557, Eureka, NV 89316 has located the ROBR 211 lode mining claim, more particularly described below. The date of location is 8:04 a.m. on the 13th day of July, 1991.

The number of linear feet claimed in length along the course of the vein, each way from the point of discovery, is 10 feet in a northerly direction and 1490 feet in a southerly direction. The width claimed on each side of the center of the vein is 300 feet. The general course of the lode or vein, as near as may be, is north/south.

This lode mining claim is located in the Southwest Quarter of Section 3, Township 23-1/2 North, Range 49 East, Mount Diablo Base & Meridian, Eureka County, Nevada, and is described by metes and bounds as follows:

Beginning at Corner No. 1, which Corner No. 1 bears South 53 degrees 01' 20" West a distance of 4892.063 feet from the Northwest ~~Quarter~~ Corner of Section 2, Township 23 1/2 North, Range 49 East, which ~~Quarter~~ Corner is marked by a G.L.O. Brass Cap Monument;

Thence East a distance of 600 feet to Corner No. 2;
Thence South a distance of 750 feet to Corner No. 3;
Thence South a distance of 750 feet to Corner No. 4;
Thence West a distance of 600 feet to Corner No. 5;
Thence North a distance of 750 feet to Corner No. 6;
Thence North a distance of 750 feet to Corner No. 1,
the place of beginning.

This claim is contiguous to and is bounded by the following claims:
ROBR 212 on the North;
ROBR 209 on the East;
ROBR 138 on the South; and
ROBR 213 on the West.

The work of location consisted of making the maps provided in NRS 517.040.

Corner No. 1, the Northwest Corner, is a 4"x4"x4' wooden post.
Corner No. 2, the Northeast Corner, is a 4"x4"x4' wooden post.
Corner No. 3, the East side center, is a 4"x4"x4' wooden post.
Corner No. 4, the Southeast Corner, is a 4"x4"x4' wooden post.

BOOK 224 PAGE 594

Corner No. 5, the Southwest Corner, is a 4"x4"x4' wooden post.
Corner No. 6, the West side center, is a 4"x4"x4' wooden post.

As erected on the ground, each side center or corner monument is marked as described above by scribed metal tags.

This location is made without waiver of any rights acquired by virtue of a location made on the 17th day of February, 1980, and recorded in the Eureka County, Nevada records at Book 80, Page 423 and filed with the Bureau of Land Management under Serial No. N MC 150704.

TONKIN SPRINGS VENTURE
LIMITED PARTNERSHIP

By Robert L. Petray
Robert L. Petray, Agent

STATE OF NEVADA)
COUNTY OF WASHOE) ss:

On this 19th day of August, 1991, personally appeared before me Patricia A. Clark, a notary public for said state, Robert L. Petray, an agent of Tonkin Springs Venture Limited Partnership, who acknowledged that he executed the above instrument on behalf of said corporation.

(SEAL)



Patricia A. Clark
Notary Public
Patricia A. Clark
3580 Barrymore Drive
Reno, NV 89512

BOOK 224 PAGE 595

BOOK 224 PAGE 594
OFFICIAL RECORDS
RECORDED AT THE CLERK'S OFFICE OF
EUREKA COUNTY, NEVADA
FILE NO. 137601
91 AUG 29 PM 1:16
Tonkin Springs

RECORDING REQUESTED BY AND
WHEN RECORDED, RETURN TO:

Homestake Mining Company of California
Attention: Val Flynn
650 California Street, 9th Floor
San Francisco, CA 94110-2788

137605

CERTIFICATE OF LOCATION
State of Nevada

Tonkin Springs Venture Limited Partnership, a Nevada limited partnership having a mailing address of P.O. Box 557, Eureka, NV 89316 has located the ROBR 212 lode mining claim, more particularly described below. The date of location is 8:04 a.m. the 13th day of July, 1991.

The number of linear feet claimed in length along the course of the vein, each way from the point of discovery, is 1490 feet in a northerly direction and 10 feet in a southerly direction. The width claimed on each side of the center of the vein is 300 feet. The general course of the lode or vein, as near as may be, is north/south.

This lode mining claim is located in the West Half of Section 3, Township 23-1/2 North, Range 49 East, Mount Diablo Base & Meridian, Eureka County, Nevada, and is described by metes and bounds as follows:

Beginning at Corner No. 1, which Corner No. 1 bears South 69 degrees 44' 22" West a distance of 4165.872 feet from the Northwest ~~Quarter~~ Corner of Section 2, Township 23 1/2 North, Range 49 East, which ~~Quarter~~ Corner is marked by a G.L.O. Brass Cap Monument;

Thence East a distance of 600 feet to Corner No. 2;
Thence South a distance of 750 feet to Corner No. 3;
Thence South a distance of 750 feet to Corner No. 4;
Thence West a distance of 600 feet to Corner No. 5;
Thence North a distance of 750 feet to Corner No. 6;
Thence North a distance of 750 feet to Corner No. 1,
the place of beginning.

This claim is contiguous to and is bounded by the following claims:
ROBR 285 on the North;
ROBR 210 on the East;
ROBR 211 on the South; and
ROBR 214 on the West.

The work of location consisted of making the maps provided in NRS 517.040.

Corner No. 1, the Northwest Corner, is a 4"x4"x4' wooden post.
Corner No. 2, the Northeast Corner, is a 4"x4"x4' wooden post.
Corner No. 3, the East side center, is a 4"x4"x4' wooden post.
Corner No. 4, the Southeast Corner, is a 4"x4"x4' wooden post.
Corner No. 5, the Southwest Corner, is a 4"x4"x4' wooden post.

BOOK 224 PAGE 596

Corner No. 6, the West side center, is a 4"x4"x4' wooden post.

As erected on the ground, each side center or corner monument is marked as described above by scribed metal tags.

This location is made without waiver of any rights acquired by virtue of a location made on the 17th day of February, 1980, and recorded in the Eureka County, Nevada records at Book 80, Page 424 and filed with the Bureau of Land Management under Serial No. N MC 150705.

TONKIN SPRINGS VENTURE
LIMITED PARTNERSHIP


By Robert L. Petray
Robert L. Petray, Agent

STATE OF NEVADA
COUNTY OF WASHOE

)
) ss:
)

On this 19th day of August, 1991, personally appeared before me Patricia A. Clark, a notary public for said state, Robert L. Petray, an agent of Tonkin Springs Venture Limited Partnership, who acknowledged that he executed the above instrument on behalf of said corporation.

(SEAL)



Patricia A. Clark
Notary Public
Patricia A. Clark
3580 Barrymore Drive
Reno, NV 89512

BOOK 224 PAGE 597
RECORDED AT THE CLERK'S OFFICE
Tonkin Springs
91 AUG 29 PM 1:16
EUREKA COUNTY RECORDS
MINE VALLEY RECORDS
FILE NO. 137605 FILE 725

BOOK 224 PAGE 597

RECORDING REQUESTED BY AND
WHEN RECORDED, RETURN TO:
Homestake Mining Company of California
Attention: Val Flynn
650 California Street, 9th Floor
San Francisco, CA 94108-2788

137636

CERTIFICATE OF LOCATION
State of Nevada

Tonkin Springs Venture Limited Partnership, a Nevada limited partnership having a mailing address of P.O. Box 557, Eureka, NV 89316 has located the ROBR 213 lode mining claim, more particularly described below. The date of location is 8:40 a.m. on the 13th day of July, 1991.

The number of linear feet claimed in length along the course of the vein, each way from the point of discovery, is 10 feet in a northerly direction and 1490 feet in a southerly direction. The width claimed on each side of the center of the vein is 300 feet. The general course of the lode or vein, as near as may be, is north/south.

This lode mining claim is located in the Southwest Quarter of Section 3, Township 23-1/2 North, Range 49 East, Mount Diablo Base & Meridian, Eureka County, Nevada, and is described by metes and bounds as follows:

Beginning at Corner No. 1, which Corner No. 1 bears South 56 degrees 51' 58" West a distance of 5383.496 feet from the Northwest ~~Quarter~~ Corner of Section 2, Township 23 1/2 North, Range 49 East, which ~~Quarter~~ Corner is marked by a G.L.O. Brass Cap Monument;

Thence East a distance of 600 feet to Corner No. 2;
Thence South a distance of 750 feet to Corner No. 3;
Thence South a distance of 750 feet to Corner No. 4;
Thence West a distance of 600 feet to Corner No. 5;
Thence North a distance of 750 feet to Corner No. 6;
Thence North a distance of 750 feet to Corner No. 1,
the place of beginning.

This claim is contiguous to and is bounded by the following claims:

ROBR 214 on the North;
ROBR 211 on the East;
ROBR 140 on the South; and
ROBR 215 on the West.

The work of location consisted of making the maps provided in NRS 517.040.

Corner No. 1, the Northwest Corner, is a 4"x4"x4' wooden post.
Corner No. 2, the Northeast Corner, is a 4"x4"x4' wooden post.
Corner No. 3, the East side center, is a 4"x4"x4' wooden post.
Corner No. 4, the Southeast Corner, is a 4"x4"x4' wooden post.

BOOK 224 PAGE 598

Corner No. 5, the Southwest Corner, is a 4"x4"x4' wooden post.
Corner No. 6, the West side center, is a 4"x1"x4' wooden post.

As erected on the ground, each side center or corner monument is marked as described above by scribed metal tags.

This location is made without waiver of any rights acquired by virtue of a location made on the 17th day of February, 1980, and recorded in the Eureka County, Nevada records at Book 80, Page 425 and filed with the Bureau of Land Management under Serial No. N MC 150706.

TONKIN SPRINGS VENTURE
LIMITED PARTNERSHIP

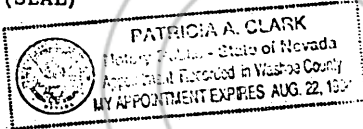
By Robert L. Petray
Robert L. Petray, Agent

STATE OF NEVADA
COUNTY OF WASHOE

)
) ss:
)

On this 19th day of August, 1991, personally appeared before me Patricia A. Clark, a notary public for said state, Robert L. Petray, an agent of Tonkin Springs Venture Limited Partnership, who acknowledged that he executed the above instrument on behalf of said corporation.

(SEAL)



Patricia A. Clark
Notary Public
Patricia A. Clark
3580 Barrymore Drive
Reno, NV 89512

BOOK 224 PAGE 599

224 PAGE 599
BOOK OFFICIAL RECORDS
RECORDED AT THE OFFICE OF
Tunkin Springs
91 AUG 29 PM 1:16
EUREKA COUNTY, NEVADA
M. J. REALE, CLERK
FILE NO. 197606 FILE 599

RECORDING REQUESTED BY AND
WHEN RECORDED, RETURN TO:
Homestake Mining Company of California
Attention: Val Flynn
650 California Street, 9th Floor
San Francisco, CA 94108-2788

137607

CERTIFICATE OF LOCATION
State of Nevada

Tonkin Springs Venture Limited Partnership, a Nevada limited partnership having a mailing address of P.O. Box 557, Eureka, NV 89316 has located the ROBR 214 lode mining claim, more particularly described below. The date of location is 8:47 a.m. the 13th day of July, 1991.

The number of linear feet claimed in length along the course of the vein, each way from the point of discovery, is 1490 feet in a northerly direction and 10 feet in a southerly direction. The width claimed on each side of the center of the vein is 300 feet. The general course of the lode or vein, as near as may be, is north/south.

This lode mining claim is located in the West Half of Section 3, Township 23-1/2 North, Range 49 East, Mount Diablo Base 6 Meridian, Eureka County, Nevada, and is described by metes and bounds as follows:

Beginning at corner No. 1, which corner No. 1 bears South 72 degrees 15' 19" West a distance of 4733.311 feet from the Northwest corner of Section 2, Township 23 1/2 North, Range 49 East, which ~~corner~~ corner is marked by a G.L.O. Brass Cap Monument;

Thence East a distance of 600 feet to corner No. 2;
Thence South a distance of 750 feet to corner No. 3;
Thence South a distance of 750 feet to corner No. 4;
Thence West a distance of 600 feet to corner No. 5;
Thence North a distance of 750 feet to corner No. 6;
Thence North a distance of 750 feet to corner No. 1,
the place of beginning.

This claim is contiguous to and is bounded by the following claims:

ROBR 287 on the North;
ROBR 212 on the East;
ROBR 213 on the South; and
ROBR 216 on the West.

The work of location consisted of making the maps provided in NRS 517.040.

Corner No. 1, the Northwest Corner, is a 4"x4"x4' wooden post.
Corner No. 2, the Northeast Corner, is a 4"x4"x4' wooden post.
Corner No. 3, the East side center, is a 4"x4"x4' wooden post.
Corner No. 4, the Southeast Corner, is a 4"x4"x4' wooden post.
Corner No. 5, the Southwest Corner, is a 4"x4"x4' wooden post.

BOOK 224 PAGE 600

Corner No. 6, the West side center, is a 4"x4"x4' wooden post.
 As erected on the ground, each side center or corner monument
 is marked as described above by scribed metal tags.
 This location is made without waiver of any rights acquired by
 virtue of a location made on the 17th day of February, 1980, and
 recorded in the Eureka County, Nevada records at Book 80, Page 426
 and filed with the Bureau of Land Management under Serial No. N MC
 150707.

TONKIN SPRINGS VENTURE
 LIMITED PARTNERSHIP


By Robert L. Petray, Agent

STATE OF NEVADA
 COUNTY OF WASHOE

)
) ss:
)

On this 19th day of August, 1991, personally appeared before
 me Patricia A. Clark, a notary public for said state, Robert L.
 Petray, an agent of Tonkin Springs Venture Limited Partnership, who
 acknowledged that he executed the above instrument on behalf of
 said corporation.

(SEAL)



Notary Public
 Patricia A. Clark
 3580 Barrymore Drive
 Reno, NV 89512

BOOK 224 PAGE 601

137607

BOOK 224 PAGE 601
 OFFICIAL RECORDS
 RECORDED AT THE REQUEST OF
 Tonkin Springs
 '91 AUG 29 P1:16
 EUREKA COUNTY, NV REC'D
 M.N. REBALANCE RECORD
 FILE NO. FEE \$ 7.25