

RECORDING REQUESTED BY AND
WHEN RECORDED, RETURN TO:
Homestake Mining Company of California
Attention: Val Flynn
650 California Street, 9th Floor
San Francisco, CA 94108-2788

137608

CERTIFICATE OF LOCATION
State of Nevada

Tonkin Springs Venture Limited Partnership, a Nevada limited partnership having a mailing address of P.O. Box 557, Eureka, NV 89316 has located the ROBR 215 lode mining claim, more particularly described below. The date of location is 8:45 a.m. on the 13th day of July, 1991.

The number of linear feet claimed in length along the course of the vein, each way from the point of discovery, is 10 feet in a northerly direction and 1490 feet in a southerly direction. The width claimed on each side of the center of the vein is 300 feet. The general course of the lode or vein, as near as may be, is north/south.

This lode mining claim is located in the Southwest Quarter of Section 3, Township 23-1/2 North, Range 49 East, Mount Diablo Base & Meridian, Eureka County, Nevada, and is described by metes and bounds as follows:

Beginning at Corner No. 1, which Corner No. 1 bears South 60 degrees 01' 19" West a distance of 5895.063 feet from the Northwest ~~Quarter~~ Corner of Section 2, Township 23 1/2 North, Range 49 East, ~~which Quarter~~ Corner is marked by a G.L.O. Brass Cap Monument;

Thence East a distance of 600 feet to Corner No. 2;
Thence South a distance of 750 feet to Corner No. 3;
Thence South a distance of 750 feet to Corner No. 4;
Thence West a distance of 600 feet to Corner No. 5;
Thence North a distance of 750 feet to Corner No. 6;
Thence North a distance of 750 feet to Corner No. 1,
the place of beginning.

This claim is contiguous to and is bounded by the following claims:
ROBR 216 on the North;
ROBR 213 on the East;
ROBR 142 on the South; and
ROBR 217 on the West.

The work of location consisted of making the maps provided in NRS 517.040.

Corner No. 1, the Northwest Corner, is a 4"x4"x4' wooden post.
Corner No. 2, the Northeast Corner, is a 4"x4"x4' wooden post.
Corner No. 3, the East side center, is a 4"x4"x4' wooden post.
Corner No. 4, the Southeast Corner, is a 4"x4"x4' wooden post.
Corner No. 5, the Southwest Corner, is a 4"x4"x4' wooden post.

BOOK 225 PAGE 001

Corner No. 6, the West side center, is a 4"x4"x4' wooden post.

As erected on the ground, each side center or corner monument is marked as described above by scribed metal tags.

This location is made without waiver of any rights acquired by virtue of a location made on the 17th day of February, 1980, and recorded in the Eureka County, Nevada records at Book 80, Page 427 and filed with the Bureau of Land Management under Serial No. N MC 150708.

TONKIN SPRINGS VENTURE
LIMITED PARTNERSHIP

By Robert L. Petray
Robert L. Petray, Agent

STATE OF NEVADA

COUNTY OF WASHOE

)
) ss:
)

On this 19th day of August, 1991, personally appeared before me Patricia A. Clark, a notary public for said state, Robert L. Petray, an agent of Tonkin Springs Venture Limited Partnership, who acknowledged that he executed the above instrument on behalf of said corporation.

(SEAL)



Patricia A. Clark
Notary Public
Patricia A. Clark
3580 Barrymore Drive
Reno, NV 89512

BOOK 225 PAGE 002
OFFICIAL RECORDS
RECORDED AT THE CLERK'S OFFICE OF
EUREKA COUNTY, NEVADA
FILE NO. 137608
JAN 29 1992
Tonkin Springs

BOOK 225 PAGE 002

RECORDING REQUESTED BY AND
WHEN RECORDED, RETURN TO:
Homestake Mining Company of California
Attention: Val Flynn
650 California Street, 9th Floor
San Francisco, CA 94108-2788

137609

CERTIFICATE OF LOCATION
State of Nevada

Tonkin Springs Venture Limited Partnership, a Nevada limited partnership having a mailing address of P.O. Box 557, Eureka, NV 89316 has located the ROBR 216 lode mining claim, more particularly described below. The date of location is 8:57 a.m. the 13th day of July, 1991.

The number of linear feet claimed in length along the course of the vein, each way from the point of discovery, is 1490 feet in a northerly direction and 10 feet in a southerly direction. The width claimed on each side of the center of the vein is 300 feet. The general course of the lode or vein, as near as may be, is north/south.

This lode mining claim is located in the West Half of Section 3, Township 23-1/2 North, Range 49 East, Mount Diablo Base & Meridian, Eureka County, Nevada, and is described by metes and bounds as follows:

Beginning at Corner No. 1, which Corner No. 1 bears South 74 degrees 13' 47" West a distance of 5307.917 feet from the Northwest ~~Quarter~~ ^{R&P} Corner of Section 2, Township 23 1/2 North, Range 49 East, which ~~Quarter~~ Corner is marked by a G.L.O. Brass Cap Monument;

Thence East a distance of 600 feet to Corner No. 2;
Thence South a distance of 750 feet to Corner No. 3;
Thence South a distance of 750 feet to Corner No. 4;
Thence West a distance of 600 feet to Corner No. 5;
Thence North a distance of 750 feet to Corner No. 6;
Thence North a distance of 750 feet to Corner No. 1,
the place of beginning.

This claim is contiguous to and is bounded by the following claims:
ROBR 289 on the North;
ROBR 214 on the East;
ROBR 215 on the South; and
ROBR 218 on the West.

The work of location consisted of making the maps provided in NRS 517.040.

Corner No. 1, the Northwest Corner, is a 4"x4"x4' wooden post.
Corner No. 2, the Northeast Corner, is a 4"x4"x4' wooden post.
Corner No. 3, the East side center, is a 4"x4"x4' wooden post.
Corner No. 4, the Southeast Corner, is a 4"x4"x4' wooden post.
Corner No. 5, the Southwest Corner, is a 4"x4"x4' wooden post.

BOOK 225 PAGE 003

Corner No. 6, the West side center, is a 4"x4"x4' wooden post.

As erected on the ground, each side center or corner monument is marked as described above by scribed metal tags.

This location is made without waiver of any rights acquired by virtue of a location made on the 17th day of February, 1980, and recorded in the Eureka County, Nevada records at Book 80, Page 428 and filed with the Bureau of Land Management under Serial No. N MC 150709.

TONKIN SPRINGS VENTURE
LIMITED PARTNERSHIP

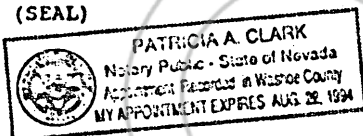
By Robert L. Petray
Robert L. Petray, Agent

STATE OF NEVADA)
) ss:
COUNTY OF WASHOE)

On this 19th day of August, 1991, personally appeared before me Patricia A. Clark, a notary public for said state, Robert L. Petray, an agent of Tonkin Springs Venture Limited Partnership, who acknowledged that he executed the above instrument on behalf of said corporation.

Patricia A. Clark
Notary Public
Patricia A. Clark
3580 Barrymore Drive
Reno, NV 89512

(SEAL)



BOOK 225 PAGE 004
RECORDED AT WASHOE CO. NV
Tonkin Springs
91 AUG 29 PM 1:16
EUREKA COUNTY CLERK
M. M. HALEN
FILE NO. 137609

BOOK 225 PAGE 004

RECORDING REQUESTED BY AND
WHEN RECORDED, RETURN TO:
Homestake Mining Company of California
Attention: Val Flynn
650 California Street, 9th Floor
San Francisco, CA 94108-2788

137610

CERTIFICATE OF LOCATION
State of Nevada

Tonkin Springs Venture Limited Partnership, a Nevada limited partnership having a mailing address of P.O. Box 557, Eureka, NV 89316 has located the ROBR 217 lode mining claim, more particularly described below. The date of location is 9:18 a.m. on the 13th day of July, 1991.

The number of linear feet claimed in length along the course of the vein, each way from the point of discovery, is 10 feet in a northerly direction and 1490 feet in a southerly direction. The width claimed on each side of the center of the vein is 300 feet. The general course of the lode or vein, as near as may be, is north/south.

This lode mining claim is located in the Southeast Quarter of Section 4 and the Southwest Quarter of Section 3, Township 23-1/2 North, Range 49 East, Mount Diablo Base & Meridian, Eureka County, Nevada, and is described by metes and bounds as follows:

Beginning at Corner No. 1, which Corner No. 1 bears South 62 degrees 43' 42" West a distance of 6421.956 feet from the Northwest ~~Quarter~~ Corner of Section 2, Township 23 1/2 North, Range 49 East, which ~~Quarter~~ Corner is marked by a G.L.O. Brass Cap Monument;

25P
Thence East a distance of 600 feet to Corner No. 2;
Thence South a distance of 750 feet to Corner No. 3;
Thence South a distance of 750 feet to Corner No. 4;
Thence West a distance of 600 feet to Corner No. 5;
Thence North a distance of 750 feet to Corner No. 6;
Thence North a distance of 750 feet to Corner No. 1,
the place of beginning.

This claim is contiguous to and is bounded by the following claims:

ROBR 218 on the North;
ROBR 215 on the East;
ROBR 144 on the South; and
ROBR 219 on the West.

The work of location consisted of making the maps provided in NRS 517.040.

Corner No. 1, the Northwest Corner, is a 4"x4"x4' wooden post.
Corner No. 2, the Northeast Corner, is a 4"x4"x4' wooden post.
Corner No. 3, the East side center, is a 4"x4"x4' wooden post.
Corner No. 4, the Southeast Corner, is a 4"x4"x4' wooden post.
Corner No. 5, the Southwest Corner, is a 4"x4"x4' wooden post.

BOOK 225 PAGE 005

Corner No. 6, the West side center, is a 4"x4"x4' wooden post.

As erected on the ground, each side center or corner monument is marked as described above by scribed metal tags.

This location is made without waiver of any rights acquired by virtue of a location made on the 17th day of February, 1980, and recorded in the Eureka County, Nevada records at Book 80, Page 429 and filed with the Bureau of Land Management under Serial No. N MC 150710.

TONKIN SPRINGS VENTURE
LIMITED PARTNERSHIP


By Robert L. Petray
Robert L. Petray, Agent

STATE OF NEVADA
COUNTY OF WASHOE

)
) ss:
)

On this 19th day of August, 1991, personally appeared before me Patricia A. Clark, a notary public for said state, Robert L. Petray, an agent of Tonkin Springs Venture Limited Partnership, who acknowledged that he executed the above instrument on behalf of said corporation.

(SEAL)



Patricia A. Clark
Notary Public
Patricia A. Clark
3580 Barrymore Drive
Reno, NV 89512

BOOK 225 PAGE 006
RECORDED & INDEXED
91 AUG 29 PM 1:17
EUREKA COUNTY, NEVADA
M. N. REBALEANT, RECORDER
FILE NO. 137610 725
Tonkin Springs

BOOK 225 PAGE 006

RECORDING REQUESTED BY AND
WHEN RECORDED, RETURN TO:

Homestake Mining Company of California
Attention: Val Flynn
650 California Street, 9th Floor
San Francisco, CA 94108-2788

137611

CERTIFICATE OF LOCATION
State of Nevada

Tonkin Springs Venture Limited Partnership, a Nevada limited partnership having a mailing address of P.O. Box 557, Eureka, NV 89316 has located the ROBR 218 lode mining claim, more particularly described below. The date of location is 9:23 a.m. the 13th day of July, 1991.

The number of linear feet claimed in length along the course of the vein, each way from the point of discovery, is 1490 feet in a northerly direction and 10 feet in a southerly direction. The width claimed on each side of the center of the vein is 300 feet. The general course of the lode or vein, as near as may be, is north/south.

This lode mining claim is located in the East Half of Section 4 and the West Half of Section 3, Township 23-1/2 North, Range 49 East, Mount Diablo Base & Meridian, Eureka County, Nevada, and is described by metes and bounds as follows:

Beginning at Corner No. 1, which Corner No. 1 bears South 75 degrees 49' 00" West a distance of 5887.591 feet from the Northwest ~~Quarter~~ Corner of Section 2, Township 23 1/2 North, Range 49 East, which ~~Quarter~~ Corner is marked by a G.L.O. Brass Cap Monument;

Thence East a distance of 600 feet to Corner No. 2;
Thence South a distance of 750 feet to Corner No. 3;
Thence South a distance of 750 feet to Corner No. 4;
Thence West a distance of 600 feet to Corner No. 5;
Thence North a distance of 750 feet to Corner No. 6;
Thence North a distance of 750 feet to Corner No. 1,
the place of beginning.

This claim is contiguous to and is bounded by the following claims:
ROBR 291 on the North;
ROBR 216 on the East;
ROBR 217 on the South; and
ROBR 220 on the West.

The work of location consisted of making the maps provided in NRS 517.040.

Corner No. 1, the Northwest Corner, is a 4"x4"x4' wooden post.
Corner No. 2, the Northeast Corner, is a 4"x4"x4' wooden post.
Corner No. 3, the East side center, is a 4"x4"x4' wooden post.
Corner No. 4, the Southeast Corner, is a 4"x4"x4' wooden post.
Corner No. 5, the Southwest Corner, is a 4"x4"x4' wooden post.

BOOK 225 PAGE 007

Corner No. 6, the West side center, is a 4"x4"x4' wooden post.

As erected on the ground, each side center or corner monument is marked as described above by scribed metal tags.

This location is made without waiver of any rights acquired by virtue of a location made on the 17th day of February, 1980, and recorded in the Eureka County, Nevada records at Book 80, Page 430 and filed with the Bureau of Land Management under Serial No. N MC 150711.


TONKIN SPRINGS VENTURE
LIMITED PARTNERSHIP

By Robert L. Petray
Robert L. Petray, Agent

STATE OF NEVADA)
COUNTY OF WASHOE) ss:

On this 19th day of August, 1991, personally appeared before me Patricia A. Clark, a notary public for said state, Robert L. Petray, an agent of Tonkin Springs Venture Limited Partnership, who acknowledged that he executed the above instrument on behalf of said corporation.

(SEAL)



Patricia A. Clark
Notary Public
Patricia A. Clark
3580 Barrymore Drive
Reno, NV 89512

137611

BOOK 225 PAGE 008

BOOK 225 PAGE 008
OFFICIAL ATTESTATION OF
RECORDED AT THE CLERK'S OFFICE OF
EUREKA COUNTY, NEVADA
FILE NO. 137611
91 AUG 29 PM 1:17
Tonkin Springs

RECORDING REQUESTED BY AND
WHEN RECORDED, RETURN TO:
Homestake Mining Company of California
Attention: Val Flynn
650 California Street, 9th Floor
San Francisco, CA 94108-2788

137612

CERTIFICATE OF LOCATION
State of Nevada

Tonkin Springs Venture Limited Partnership, a Nevada limited partnership having a mailing address of P.O. Box 557, Eureka, NV 89316 has located the ROBR 219 lode mining claim, more particularly described below. The date of location is 2:35 p.m. on the 9th day of August, 1991.

The number of linear feet claimed in length along the course of the vein, each way from the point of discovery, is 10 feet in a northerly direction and 1490 feet in a southerly direction. The width claimed on each side of the center of the vein is 300 feet. The general course of the lode or vein, as near as may be, is north/south.

This lode mining claim is located in the Southeast Quarter of Section 4, Township 23-1/2 North, Range 49 East, Mount Diablo Base & Meridian, Eureka County, Nevada, and is described by metes and bounds as follows:

Beginning at Corner No. 1, which Corner No. 1 bears South 64 degrees 59' 31" West a distance of 6960.694 feet from the Northwest ~~Quarter~~ Corner of Section 2, Township 23 1/2 North, Range 49 East, which ~~Quarter~~ Corner is marked by a G.L.O. Brass Cap Monument;

Thence East a distance of 600 feet to Corner No. 2;
Thence South a distance of 750 feet to Corner No. 3;
Thence South a distance of 750 feet to Corner No. 4;
Thence West a distance of 600 feet to Corner No. 5;
Thence North a distance of 750 feet to Corner No. 6;
Thence North a distance of 750 feet to Corner No. 1,
the place of beginning.

This claim is contiguous to and is bounded by the following claims:
ROBR 220 on the North;
RCBR 217 on the East; and
ROBR 146 on the South.

The work of location consisted of making the maps provided in NRS 517.040.

Corner No. 1, the Northwest Corner, is a 4"x4"x4' wooden post.
Corner No. 2, the Northeast Corner, is a 4"x4"x4' wooden post.
Corner No. 3, the East side center, is a 4"x4"x4' wooden post.
Corner No. 4, the Southeast Corner, is a 4"x4"x4' wooden post.
Corner No. 5, the Southwest Corner, is a 4"x4"x4' wooden post.
Corner No. 6, the West side center, is a 4"x4"x4' wooden post.

BOOK 225 PAGE 009

As erected on the ground, each side center or corner monument is marked as described above by scribed metal tags.

This location is made without waiver of any rights acquired by virtue of a location made on the 17th day of February, 1980, and recorded in the Eureka County, Nevada records at Book 80, Page 431 and filed with the Bureau of Land Management under Serial No. N MC 150712.

TONKIN SPRINGS VENTURE
LIMITED PARTNERSHIP

By Robert L. Petray
Robert L. Petray, Agent


STATE OF NEVADA
COUNTY OF WASHOE

)
) ss:
)

On this 19th day of August, 1991, personally appeared before me Patricia A. Clark, a notary public for said state, Robert L. Petray, an agent of Tonkin Springs Venture Limited Partnership, who acknowledged that he executed the above instrument on behalf of said corporation.

Patricia A. Clark
Notary Public
Patricia A. Clark
3580 Barrymore Drive
Reno, NV 89512

(SEAL)



BOOK 225 PAGE 10
OFFICIAL RECORDS
RECORDED AT THE COUNTY CLERK'S OFFICE
Tonkin Springs
91 AUG 29 PM 1:17
EUREKA COUNTY, NEVADA
MINERAL RIGHTS RECORDER
FILE NO. 137612

BOOK 225 PAGE 10

RECORDING REQUESTED BY AND
WHEN RECORDED, RETURN TO:

Homestake Mining Company of California
Attention: Val Flynn
650 California Street, 9th Floor
San Francisco, CA 94108-2788

137613

CERTIFICATE OF LOCATION
State of Nevada

Tonkin Springs Venture Limited Partnership, a Nevada limited partnership having a mailing address of P.O. Box 557, Eureka, NV 89316 has located the ROBR 220 lode mining claim, more particularly described below. The date of location is 2:45 p.m. the 9th day of August, 1991.

The number of linear feet claimed in length along the course of the vein, each way from the point of discovery, is 1490 feet in a northerly direction and 10 feet in a southerly direction. The width claimed on each side of the center of the vein is 300 feet. The general course of the lode or vein, as near as may be, is north/south.

This lode mining claim is located in the East Half of Section 4, Township 23-1/2 North, Range 49 East, Mount Diablo Base 6 Meridian, Eureka County, Nevada, and is described by metes and bounds as follows:

Beginning at Corner No. 1, which Corner No. 1 bears South 77 degrees 07' 07" West a distance of 6470.971 feet from the Northwest ~~Quarter~~ Corner of Section 2, Township 23 1/2 North, Range 49 East, which ~~Quarter~~ Corner is marked by a G.L.O. Brass Cap Monument;

Thence East a distance of 600 feet to Corner No. 2;
Thence South a distance of 750 feet to Corner No. 3;
Thence South a distance of 750 feet to Corner No. 4;
Thence West a distance of 600 feet to Corner No. 5;
Thence North a distance of 750 feet to Corner No. 6;
Thence North a distance of 750 feet to Corner No. 1,
the place of beginning.

This claim is contiguous to and is bounded by the following claims:
ROBR 293 on the North;
ROBR 218 on the East; and
ROBR 219 on the South.

The work of location consisted of making the maps provided in NRS 517.040.

Corner No. 1, the Northwest Corner, is a 4"x4"x4' wooden post.
Corner No. 2, the Northeast Corner, is a 4"x4"x4' wooden post.
Corner No. 3, the East side center, is a 4"x4"x4' wooden post.
Corner No. 4, the Southeast Corner, is a 4"x4"x4' wooden post.
Corner No. 5, the Southwest Corner, is a 4"x4"x4' wooden post.
Corner No. 6, the West side center, is a 4"x4"x4' wooden post.

BOOK 225 PAGE 11

As erected on the ground, each side center or corner monument is marked as described above by scribed metal tags.

This location is made without waiver of any rights acquired by virtue of a location made on the 17th day of February, 1980, and recorded in the Eureka County, Nevada records at Book 80, Page 432 and filed with the Bureau of Land Management under Serial No. N MC 150713.

TONKIN SPRINGS VENTURE
LIMITED PARTNERSHIP

By Robert L. Petray
Robert L. Petray, Agent


STATE OF NEVADA

COUNTY OF WASHOE

)
) ss:
)

On this 19th day of August, 1991, personally appeared before me Patricia A. Clark, a notary public for said state, Robert L. Petray, an agent of Tonkin Springs Venture Limited Partnership, who acknowledged that he executed the above instrument on behalf of said corporation.

(SEAL)



Patricia A. Clark
Notary Public
Patricia A. Clark
3580 Barrymore Drive
Reno, NV 89512

BOOK 225 PAGE 012
RECORDED
91 AUG 29 PM 1:17
Tonkin Springs
EUREKA COUNTY, NEVADA
FILE NO. 137613
2
725

RECORDING REQUESTED BY AND
WHEN RECORDED, RETURN TO:

Homestake Mining Company of California
Attention: Val Flynn
650 California Street, 9th Floor
San Francisco, CA 94108-2788

137614

CERTIFICATE OF LOCATION
State of Nevada

Tonkin Springs Venture Limited Partnership, a Nevada limited partnership having a mailing address of P.O. Box 557, Eureka, NV 89316 has located the ROBR 261 lode mining claim, more particularly described below. The date of location is 10:55 a.m. the 1st day of July, 1991.

The number of linear feet claimed in length along the course of the vein, each way from the point of discovery, is 10 feet in a northerly direction and 1490 feet in a southerly direction. The width claimed on each side of the center of the vein is 300 feet. The general course of the lode or vein, as near as may be, is north/south.

This lode mining claim is located in the Southeast Quarter of Section 34, Township 24 North, Range 49 East, and the Northeast Quarter of Section 2, Township 23-1/2 North, Range 49 East, Mount Diablo Base & Meridian, Eureka County, Nevada, and is described by metes and bounds as follows:

Beginning at Corner No. 1, which Corner No. 1 bears North 89 degrees 00' 04" East a distance of 3292.380 feet from the Northwest Quarter Corner of Section 2, Township 23 1/2 North, Range 49 East, which ~~Quarter~~ Corner is marked by a G.L.O. Brass Cap Monument;

Thence East a distance of 600 feet to Corner No. 2;
Thence South a distance of 750 feet to Corner No. 3;
Thence South a distance of 750 feet to Corner No. 4;
Thence West a distance of 600 feet to Corner No. 5;
Thence North a distance of 750 feet to Corner No. 6;
Thence North a distance of 750 feet to Corner No. 1,
the place of beginning.

This claim is contiguous to and is bounded by the following claims:
ROBR 262 on the North;
ROBR 188 on the South; and
ROBR 263 on the West.

The work of location consisted of making the maps provided in NRS 517.040.

Corner No. 1, the Northwest Corner, is a 4"x4"x4' wooden post.
Corner No. 2, the Northeast Corner, is a 4"x4"x4' wooden post.
Corner No. 3, the East side center, is a 4"x4"x4' wooden post.
Corner No. 4, the Southeast Corner, is a 4"x4"x4' wooden post.

BOOK 225 PAGE 013

Corner No. 5, the Southwest Corner, is a 4"x4"x4' wooden post.
Corner No. 6, the West side center, is a 4"x4"x4' wooden post.

As erected on the ground, each side center or corner monument is marked as described above by scribed metal tags.

This location is made without waiver of any rights acquired by virtue of a location made on the 15th day of February, 1980, and recorded in the Eureka County, Nevada records at Book 80, Page 473 and filed with the Bureau of Land Management under Serial No. N MC 150754.


TONKIN SPRINGS VENTURE
LIMITED PARTNERSHIP

By Robert L. Petray
Robert L. Petray, Agent

STATE OF NEVADA)
COUNTY OF WASHOE) ss:

On this 19th day of August, 1991, personally appeared before me Patricia A. Clark, a notary public for said state, Robert L. Petray, an agent of Tonkin Springs Venture Limited Partnership, who acknowledged that he executed the above instrument on behalf of said corporation.

(SEAL)



Patricia A. Clark
Notary Public
Patricia A. Clark
3580 Barrymore Drive
Reno, NV 89512

BOOK 225 PAGE 014
RECORDED IN THE OFFICE OF
Tonkin Springs
91 AUG 29 PM 1:17
EUREKA COUNTY CLERK
FEE \$ 7.25
FILE NO. 13761-1

BOOK 225 PAGE 014

RECORDING REQUESTED BY AND
WHEN RECORDED, RETURN TO:
Homestake Mining Company of California
Attention: Val Flynn
650 California Street, 9th Floor
San Francisco, CA 94108-2788

137615

CERTIFICATE OF LOCATION
State of Nevada

Tonkin Springs Venture Limited Partnership, a Nevada limited partnership having a mailing address of P.O. Box 557, Eureka, NV 89316 has located the ROBR 262 lode mining claim, more particularly described below. The date of location is 10:50 a.m. the 1st day of July, 1991.

The number of linear feet claimed in length along the course of the vein, each way from the point of discovery, is 1425 feet in a northerly direction and 10 feet in a southerly direction. The width claimed on each side of the center of the vein is 300 feet. The general course of the lode or vein, as near as may be, is north/south.

This lode mining claim is located in the Southeast Quarter of Section 34, Township 24 North, Range 49 East, Mount Diablo Base & Meridian, Eureka County, Nevada, and is described by metes and bounds as follows:

Beginning at Corner No. 1, which Corner No. 1 bears North 65 degrees 36' 45" East a distance of 3614.379 feet from the Northwest Quarter Corner of Section 2, Township 23 1/2 North, Range 49 East, which ~~Quarter~~ Corner is marked by a G.L.O. Brass Cap Monument;

Thence East a distance of 600 feet to Corner No. 2;
Thence South a distance of 717.5 feet to Corner No. 3;
Thence South a distance of 717.5 feet to Corner No. 4;
Thence West a distance of 600 feet to Corner No. 5;
Thence North a distance of 717.5 feet to Corner No. 6;
Thence North a distance of 717.5 feet to Corner No. 1,
the place of beginning.

This claim is contiguous to and is bounded by the following claims:
ROBR 335 on the North;
ROBR 261 on the South; and
ROBR 264 on the West.

The work of location consisted of making the maps provided in NRS 517.040.

Corner No. 1, the Northwest Corner, is a 4"x4"x4' wooden post.
Corner No. 2, the Northeast Corner, is a 4"x4"x4' wooden post.
Corner No. 3, the East side center, is a 4"x4"x4' wooden post.
Corner No. 4, the Southeast Corner, is a 4"x4"x4' wooden post.
Corner No. 5, the Southwest Corner, is a 4"x4"x4' wooden post.
Corner No. 6, the West side center, is a 4"x4"x4' wooden post.

BOOK 225 PAGE 015

As erected on the ground, each side center or corner monument is marked as described above by scribed metal tags.

This location is made without waiver of any rights acquired by virtue of a location made on the 15th day of February, 1980, and recorded in the Eureka County, Nevada records at Book 80, Page 474 and filed with the Bureau of Land Management under Serial No. N MC 150755.

TONKIN SPRINGS VENTURE
LIMITED PARTNERSHIP


By Robert L. Petray
Robert L. Petray, Agent

STATE OF NEVADA
COUNTY OF WASHOE

)
) ss:
)

On this 19th day of August, 1991, personally appeared before me Patricia A. Clark, a notary public for said state, Robert L. Petray, an agent of Tonkin Springs Venture Limited Partnership, who acknowledged that he executed the above instrument on behalf of said corporation.

(SEAL)



Patricia A. Clark
Notary Public
Patricia A. Clark
3580 Barrymore Drive
Reno, NV 89512

BOOK 225 PAGE 016
RECORDED
91 AUG 29 PM 1:17
Tonkin Springs
FEE \$7.25
EUREKA COUNTY, NEVADA
FILE NO.

BOOK 225 PAGE 016

RECORDING REQUESTED BY AND

WHEN RECORDED, RETURN TO:

Homestake Mining Company of California
Attention: Val Flynn
650 California Street, 9th Floor
San Francisco, CA 94108-2788

137616

CERTIFICATE OF LOCATION

State of Nevada

Tonkin Springs Venture Limited Partnership, a Nevada limited partnership having a mailing address of P.O. Box 557, Eureka, NV 89316 has located the ROBR 263 lode mining claim, more particularly described below. The date of location is 10:05 a.m. the 1st day of July, 1991.

The number of linear feet claimed in length along the course of the vein, each way from the point of discovery, is 10 feet in a northerly direction and 1490 feet in a southerly direction. The width claimed on each side of the center of the vein is 300 feet. The general course of the lode or vein, as near as may be, is north/south.

This lode mining claim is located in the Southeast Quarter of Section 34, Township 24 North, Range 49 East, and the Northeast Quarter of Section 2, Township 23-1/2 North, Range 49 East, Mount Diablo Base & Meridian, Eureka County, Nevada, and is described by metes and bounds as follows:

Beginning at Corner No. 1, which Corner No. 1 bears North 88 degrees 46' 42" East a distance of 2692.492 feet from the Northwest ~~Quarter~~ Corner of Section 2, Township 23 1/2 North, Range 49 East, which ~~Quarter~~ Corner is marked by a G.L.O. Brass Cap Monument;

Thence East a distance of 600 feet to Corner No. 2;
Thence South a distance of 750 feet to Corner No. 3;
Thence South a distance of 750 feet to Corner No. 4;
Thence West a distance of 600 feet to Corner No. 5;
Thence North a distance of 750 feet to Corner No. 6;
Thence North a distance of 750 feet to Corner No. 1,
the place of beginning.

This claim is contiguous to and is bounded by the following claims:

ROBR 264 on the North;
ROBR 251 on the East;
ROBR 190 on the South; and
ROBR 265 on the West.

The work of location consisted of making the maps provided in NRS 517.040.

Corner No. 1, the Northwest Corner, is a 4"x4"x4' wooden post.
Corner No. 2, the Northeast Corner, is a 4"x4"x4' wooden post.
Corner No. 3, the East side center, is a 4"x4"x4' wooden post.

BOOK 225 PAGE 17

Corner No. 4, the Southeast Corner, is a 4"x4"x4' wooden post.
Corner No. 5, the Southwest Corner, is a 4"x4"x4' wooden post.
Corner No. 6, the West side center, is a 4"x4"x4' wooden post.

As erected on the ground, each side center or corner monument is marked as described above by scribed metal tags.

This location is made without waiver of any rights acquired by virtue of a location made on the 15th day of February, 1980, and recorded in the Eureka County, Nevada records at Book 80, Page 475 and filed with the Bureau of Land Management under Serial No. N MC 150756.

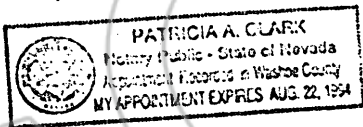
TONKIN SPRINGS VENTURE
LIMITED PARTNERSHIP

By Robert L. Petray
Robert L. Petray, Agent

STATE OF NEVADA)
COUNTY OF WASHOE) ss:

On this 19th day of August, 1991, personally appeared before me Patricia A. Clark, a notary public for said state, Robert L. Petray, an agent of Tonkin Springs Venture Limited Partnership, who acknowledged that he executed the above instrument on behalf of said corporation.

(SEAL)



Patricia A. Clark
Notary Public
Patricia A. Clark
3580 Barrymore Drive
Reno, NV 89512

BOOK 225 PAGE 018
RECORDED AT THE CLERK'S OFFICE
91 AUG 29 PM 1:17
EUREKA COUNTY, NEVADA
FILED
137616

BOOK 225 PAGE 018

RECORDING REQUESTED BY AND
WHEN RECORDED, RETURN TO:

Homestake Mining Company of California
Attention: Val Flynn
650 California Street, 9th Floor
San Francisco, CA 94110-2788

137617

CERTIFICATE OF LOCATION

State of Nevada

Tonkin Springs Venture Limited Partnership, a Nevada limited partnership having a mailing address of P.O. Box 557, Eureka, NV 89316 has located the ROBR 264 lode mining claim, more particularly described below. The date of location is 10:00 a.m. the 1st day of July, 1991.

The number of linear feet claimed in length along the course of the vein, each way from the point of discovery, is 1425 feet in a northerly direction and 10 feet in a southerly direction. The width claimed on each side of the center of the vein is 300 feet. The general course of the lode or vein, as near as may be, is north/south.

This lode mining claim is located in the Southeast Quarter of Section 34, Township 24 North, Range 49 East, Mount Diablo Base & Meridian, Eureka County, Nevada, and is described by metes and bounds as follows:

Beginning at Corner No. 1, which Corner No. 1 bears North 60 degrees 59'44" East a distance of 3077.902 feet from the Northwest ~~Quarter~~ Corner of Section 2, Township 23 1/2 North, Range 49 East, which ~~Quarter~~ Corner is marked by a G.L.O. Brass Cap Monument;

Thence East a distance of 600 feet to Corner No. 2;
Thence South a distance of 717.5 feet to Corner No. 3;
Thence South a distance of 717.5 feet to Corner No. 4;
Thence West a distance of 600 feet to Corner No. 5;
Thence North a distance of 717.5 feet to Corner No. 6;
Thence North a distance of 717.5 feet to Corner No. 1,
the place of beginning.

This claim is contiguous to and is bounded by the following claims:

ROBR 337 on the North;
ROBR 262 on the East;
ROBR 263 on the South; and
ROBR 266 on the West.

The work of location consisted of making the maps provided in NRS 517.040.

Corner No. 1, the Northwest Corner, is a 4"x4"x4' wooden post.
Corner No. 2, the Northeast Corner, is a 4"x4"x4' wooden post.
Corner No. 3, the East side center, is a 4"x4"x4' wooden post.
Corner No. 4, the Southeast Corner, is a 4"x4"x4' wooden post.
Corner No. 5, the Southwest Corner, is a 4"x4"x4' wooden post.

BOOK 225 PAGE 019

Corner No. 6, the West side center, is a 4"x4"x4' wooden post.

As erected on the ground, each side center or corner monument is marked as described above by scribed metal tags.

This location is made without waiver of any rights acquired by virtue of a location made on the 15th day of February, 1980, and recorded in the Eureka County, Nevada records at Book 80, Page 476 and filed with the Bureau of Land Management under Serial No. N MC 150757.


TONKIN SPRINGS VENTURE
LIMITED PARTNERSHIP

By Robert L. Petray
Robert L. Petray, Agent

STATE OF NEVADA)
COUNTY OF WASHOE) ss:

On this 19th day of August, 1991, personally appeared before me Patricia A. Clark, a notary public for said state, Robert L. Petray, an agent of Tonkin Springs Venture Limited Partnership, who acknowledged that he executed the above instrument on behalf of said corporation.

(SEAL)



Patricia A. Clark
Notary Public
Patricia A. Clark
3580 Barrymore Drive
Reno, NV 89512

BOOK 225 PAGE 020
RECORDED
Tonkin Springs
91 AUG 29 PM 1:17
EUREKA COUNTY, NEVADA
FILE NO. 137617
FILED 8/25

BOOK 225 PAGE 020

RECORDING REQUESTED BY AND

WHEN RECORDED, RETURN TO:

Homestake Mining Company of California

Attention: Val Flynn

650 California Street, 9th Floor

San Francisco, CA 94108-2788

137618

CERTIFICATE OF LOCATION

State of Nevada

Tonkin Springs Venture Limited Partnership, a Nevada limited partnership having a mailing address of P.O. Box 557, Eureka, NV 89316 has located the ROBR 265 lode mining claim, more particularly described below. The date of location is 9:45 a.m. the 1st day of July, 1991.

The number of linear feet claimed in length along the course of the vein, each way from the point of discovery, is 10 feet in a northerly direction and 1490 feet in a southerly direction. The width claimed on each side of the center of the vein is 300 feet. The general course of the lode or vein, as near as may be, is north/south.

This lode mining claim is located in the South Half of Section 34, Township 24 North, Range 49 East, and the North Half of Section 2, Township 23-1/2 North, Range 49 East, Mount Diablo Base & Meridian, Eureka County, Nevada, and is described by metes and bounds as follows:

RFP Beginning at Corner No. 1, which Corner No. 1 bears North 88 degrees 25' 41" East a distance of 2092.667 feet from the Northwest ~~Quarter~~ Corner of Section 2, Township 23 1/2 North, Range 49 East, which ~~Quarter~~ Corner is marked by a G.L.O. Brass Cap Monument;

Thence East a distance of 600 feet to Corner No. 2;
Thence South a distance of 750 feet to Corner No. 3;
Thence South a distance of 750 feet to Corner No. 4;
Thence West a distance of 600 feet to Corner No. 5;
Thence North a distance of 750 feet to Corner No. 6;
Thence North a distance of 750 feet to Corner No. 1,
the place of beginning.

This claim is contiguous to and is bounded by the following claims:

ROBR 266 on the North;
ROBR 263 on the East;
ROBR 192 on the South; and
ROBR 267 on the West.

The work of location consisted of making the maps provided in NRS 517.040.

Corner No. 1, the Northwest Corner, is a 4"x4"x4" wooden post.
Corner No. 2, the Northeast Corner, is a 4"x4"x4" wooden post.
Corner No. 3, the East side center, is a 4"x4"x4" wooden post.

BOOK 225 PAGE 021

Corner No. 4, the Southeast Corner, is a 4"x4"x4' wooden post.
Corner No. 5, the Southwest Corner, is a 4"x4"x4' wooden post.
Corner No. 6, the West side center, is a 4"x4"x4' wooden post.

As erected on the ground, each side center or corner monument is marked as described above by scribed metal tags.

This location is made without waiver of any rights acquired by virtue of a location made on the 15th day of February, 1980, and recorded in the Eureka County, Nevada records at Book 80, Page 477 and filed with the Bureau of Land Management under Serial No. N MC 150758.


TONKIN SPRINGS VENTURE
LIMITED PARTNERSHIP

By Robert L. Petray
Robert L. Petray, Agent

STATE OF NEVADA)
COUNTY OF WASHOE) ss:

On this 19th day of August, 1991, personally appeared before me Patricia A. Clark, a notary public for said state, Robert L. Petray, an agent of Tonkin Springs Venture Limited Partnership, who acknowledged that he executed the above instrument on behalf of said corporation.

(SEAL)



Patricia A. Clark
Notary Public
Patricia A. Clark
3580 Barrymore Drive
Reno, NV 89512

BOOK 225 PAGE 022

BOOK 225 PAGE 022
RECORDED IN THE OFFICE OF
TODD J. JONES
91 AUG 20 PM 1:17
FILED
137615

RECORD IS REQUESTED BY AND
WHEN RECORDED, RETURN TO:

Homestake Mining Company of California
Attention: Val Flynn
650 California Street, 9th Floor
San Francisco, CA 94108-2788

137619

CERTIFICATE OF LOCATION

State of Nevada

Tonkin Springs Venture Limited Partnership, a Nevada limited partnership having a mailing address of P.O. Box 557, Eureka, NV 89316 has located the ROBR 266 lode mining claim, more particularly described below. The date of location is 9:42 a.m. the 1st day of July, 1991.

The number of linear feet claimed in length along the course of the vein, each way from the point of discovery, is 1425 feet in a northerly direction and 10 feet in a southerly direction. The width claimed on each side of the center of the vein is 300 feet. The general course of the lode or vein, as near as may be, is north/south.

This lode mining claim is located in the South Half of Section 34, Township 24 North, Range 49 East, Mount Diablo Base & Meridian, Eureka County, Nevada, and is described by metes and bounds as follows:

Beginning at Corner No. 1, which Corner No. 1 bears North 54 degrees 29'42" East a distance of 2509.675 feet from the Northwest ~~Quarter~~ Corner of Section 2, Township 23 1/2 North, Range 49 East, which ~~Quarter~~ Corner is marked by a G.L.C. Brass Cap Monument;

Thence East a distance of 600 feet to Corner No. 2;
Thence South a distance of 717.5 feet to Corner No. 3;
Thence South a distance of 717.5 feet to Corner No. 4;
Thence West a distance of 600 feet to Corner No. 5;
Thence North a distance of 717.5 feet to Corner No. 6;
Thence North a distance of 717.5 feet to Corner No. 1,
the place of beginning.

This claim is contiguous to and is bounded by the following claims:

ROBR 339 on the North;
ROBR 264 on the East;
ROBR 265 on the South; and
ROBR 268 on the West.

The work of location consisted of making the maps provided in NRS 517.040.

Corner No. 1, the Northwest Corner, is a 4"x4"x4" wooden post.
Corner No. 2, the Northeast Corner, is a 4"x4"x4" wooden post.
Corner No. 3, the East side center, is a 4"x4"x4" wooden post.
Corner No. 4, the Southeast Corner, is a 4"x4"x4" wooden post.
Corner No. 5, the Southwest Corner, is a 4"x4"x4" wooden post.

BOOK 225 PAGE 023

Corner No. 6, the West side center, is a 4"x4"x4' wooden post.

As erected on the ground, each side center or corner monument is marked as described above by scribed metal tags.

This location is made without waiver of any rights acquired by virtue of a location made on the 15th day of February, 1930, and recorded in the Eureka County, Nevada records at Book 80, Page 478 and filed with the Bureau of Land Management under Serial No. N MC 150759.


TENKIN SPRINGS VENTURE
LIMITED PARTNERSHIP

By Robert L. Petray
Robert L. Petray, Agent

STATE OF NEVADA)
COUNTY OF WASHOE) ss:

On this 19th day of August, 1991, personally appeared before me Patricia A. Clark, a notary public for said state, Robert L. Petray, an agent of Tenkin Springs Venture Limited Partnership, who acknowledged that he executed the above instrument on behalf of said corporation.

(SEAL)



Patricia A. Clark
Notary Public
Patricia A. Clark
3580 Barrymore Drive
Reno, NV 89512

BOOK 225 PAGE 024
RECORDED AT THE CLERK'S OFFICE
91 AUG 29 PM 1:17
Tenkin Springs
FILE NO. 137619
EUREKA COUNTY, NV
M.M. FEE AFFIDAVIT
REC-9725

BOOK 225 PAGE 024

RECORDING REQUESTED BY AND
WHEN RECORDED, RETURN TO:

Homestake Mining Company of California
Attention: Val Flynn
650 California Street, 9th Floor
San Francisco, CA 94102-2788

137620

CERTIFICATE OF LOCATION
State of Nevada

Tonkin Springs Venture Limited Partnership, a Nevada limited partnership having a mailing address of P.O. Box 557, Eureka, NV 89316 has located the ROER 267 lode mining claim, more particularly described below. The date of location is 9:32 a.m. the 1st day of July, 1991.

The number of linear feet claimed in length along the course of the vein, each way from the point of discovery, is 10 feet in a northerly direction and 1490 feet in a southerly direction. The width claimed on each side of the center of the vein is 300 feet. The general course of the lode or vein, as near as may be, is north/south.

This lode mining claim is located in the Southwest Quarter of Section 34, Township 24 North, Range 49 East, and the Northwest Quarter of Section 2, Township 23-1/2 North, Range 49 East, Mount Diablo Base & Meridian, Eureka County, Nevada, and is described by metes and bounds as follows:

Beginning at Corner No. 1, which Corner No. 1 bears North 87 degrees 47' 47" East a distance of 1492.584 feet from the Northwest ~~Quarter~~ Corner of Section 2, Township 23 1/2 North, Range 49 East, which ~~Quarter~~ Corner is marked by a G.L.O. Brass Cap Monument;

Thence East a distance of 600 feet to Corner No. 2;
Thence South a distance of 750 feet to Corner No. 3;
Thence South a distance of 750 feet to Corner No. 4;
Thence West a distance of 600 feet to Corner No. 5;
Thence North a distance of 750 feet to Corner No. 6;
Thence North a distance of 750 feet to Corner No. 1,
the place of beginning.

This claim is contiguous to and is bounded by the following claims:

ROER 268 on the North;
ROER 265 on the East;
ROER 194 on the South; and
ROER 269 on the West.

The work of location consisted of making the maps provided in NRS 517.040.

Corner No. 1, the Northwest Corner, is a 4"x4"x4' wooden post.
Corner No. 2, the Northeast Corner, is a 4"x4"x4' wooden post.
Corner No. 3, the East side center, is a 4"x4"x4' wooden post.

HC225 B81025

Corner No. 4, the Southeast Corner, is a 4"x4"x4' wooden post.
Corner No. 5, the Southwest Corner, is a 4"x4"x4' wooden post.
Corner No. 6, the West side center, is a 4"x4"x4' wooden post.

As erected on the ground, each side center or corner monument is marked as described above by scribed metal tags.

This location is made without waiver of any rights acquired by virtue of a location made on the 15th day of February, 1980, and recorded in the Eureka County, Nevada records at Book 80, Page 479 and filed with the Bureau of Land Management under Serial No. N MC 150760.

TONKIN SPRINGS VENTURE
LIMITED PARTNERSHIP


By Robert L. Petray
Robert L. Petray, Agent

STATE OF NEVADA
COUNTY OF WASHOE

)
) ss:
)

On this 19th day of August, 1991, personally appeared before me Patricia A. Clark, a notary public for said state, Robert L. Petray, an agent of Tonkin Springs Venture Limited Partnership, who acknowledged that he executed the above instrument on behalf of said corporation.

(SEAL)



Patricia A. Clark
Notary Public
Patricia A. Clark
3580 Barrymore Drive
Reno, NV 89512

225 026
RECORDED
JUL 29 1991
Tonkin Springs
EXPIRATION DATE
11/25/91
FILE NO. 137620

301X225 PAGE 026

RECORDING REQUESTED BY AND
WHEN RECORDED, RETURN TO:
Homestake Mining Company of California
Attention: Val Flynn
650 California Street, 9th Floor
San Francisco, CA 94108-2788

137621
CERTIFICATE OF LOCATION
State of Nevada

Tonkin Springs Venture Limited Partnership, a Nevada limited partnership having a mailing address of P.O. Box 557, Eureka, NV 89316 has located the ROER 268 lode mining claim, more particularly described below. The date of location is 9:30 a.m. the 1st day of July, 1991.

The number of linear feet claimed in length along the course of the vein, each way from the point of discovery, is 1425 feet in a northerly direction and 10 feet in a southerly direction. The width claimed on each side of the center of the vein is 300 feet. The general course of the lode or vein, as near as may be, is north/south.

This lode mining claim is located in the Southwest Quarter of Section 34, Township 24 North, Range 49 East, Mount Diablo Base & Meridian, Eureka County, Nevada, and is described by metes and bounds as follows:

Beginning at Corner No. 1, which Corner No. 1 bears North 44 degrees 59' 24" East a distance of 2110.207 feet from the Northwest Quarter Corner of Section 2, Township 23 1/2 North, Range 49 East, which Quarter Corner is marked by a G.L.O. Brass Cap Monument;

Thence East a distance of 600 feet to Corner No. 2;
Thence South a distance of 717.5 feet to Corner No. 3;
Thence South a distance of 717.5 feet to Corner No. 4;
Thence West a distance of 600 feet to Corner No. 5;
Thence North a distance of 717.5 feet to Corner No. 6;
Thence North a distance of 717.5 feet to Corner No. 1,
the place of beginning.

This claim is contiguous to and is bounded by the following claims:

ROER 241 on the North;
ROER 268 on the East;
ROER 267 on the South; and
ROER 270 on the West.

The work of location consisted of making the maps provided in NRS 517.040.

Corner No. 1, the Northwest Corner, is a 4"x4"x4" wooden post.
Corner No. 2, the Northeast Corner, is a 4"x4"x4" wooden post.
Corner No. 3, the East side center, is a 4"x4"x4" wooden post.
Corner No. 4, the Southeast Corner, is a 4"x4"x4" wooden post.
Corner No. 5, the Southwest Corner, is a 4"x4"x4" wooden post.

BOOK 225 PAGE 027

Corner No. 6, the West side center, is a 4"x4"x4' wooden post.

As erected on the ground, each side center or corner monument is marked as described above by scribed metal tags.

This location is made without waiver of any rights acquired by virtue of a location made on the 15th day of February, 1980, and recorded in the Eureka County, Nevada records at Book 80, Page 480 and filed with the Bureau of Land Management under Serial No. N MC 150761.

TONKIN SPRINGS VENTURE
LIMITED PARTNERSHIP

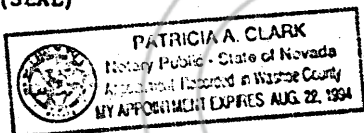
By Robert L. Petray
Robert L. Petray, Agent

STATE OF NEVADA
COUNTY OF WASHOE

)
) ss:
)

On this 19th day of August, 1991, personally appeared before me Patricia A. Clark, a notary public for said state, Robert L. Petray, an agent of Tonkin Springs Venture Limited Partnership, who acknowledged that he executed the above instrument on behalf of said corporation.

(SEAL)



Patricia A. Clark
Notary Public
Patricia A. Clark
3580 Barrymore Drive
Reno, NV 89512

BOOK 225 PAGE 028
RECORDED
Tonkin Springs
91 AUG 29 11:17
EUREKA COUNTY, NEVADA
M.M. REBELETTI, RECORDER
FILE NO. 9156925
137621

BOOK 225 PAGE 028

RECORDING REQUESTED BY AND
WHEN RECORDED, RETURN TO:

Homestake Mining Company of California
Attention: Val Flynn
650 California Street, 9th Floor
San Francisco, CA 94108-2788

137622

CERTIFICATE OF LOCATION
State of Nevada

Tonkin Springs Venture Limited Partnership, a Nevada limited partnership having a mailing address of P.O. Box 557, Eureka, NV 89316 has located the ROBR 269 lode mining claim, more particularly described below. The date of location is 1:12 p.m. the 1st day of July, 1991.

The number of linear feet claimed in length along the course of the vein, each way from the point of discovery, is 10 feet in a northerly direction and 1490 feet in a southerly direction. The width claimed on each side of the center of the vein is 300 feet. The general course of the lode or vein, as near as may be, is north/south.

This lode mining claim is located in the Southwest Quarter of Section 34, Township 24 North, Range 49 East, and the Northwest Quarter of Section 2, Township 23-1/2 North, Range 49 East, Mount Diablo Base & Meridian, Eureka County, Nevada, and is described by metes and bounds as follows:

Beginning at Corner No. 1, which Corner No. 1 bears North 86 degrees 19' 03" East a distance of 893.725 feet from the Northwest ~~Quarter~~ Corner of Section 2, Township 23 1/2 North, Range 49 East, which ~~Quarter~~ Corner is marked by a G.L.O. Brass Cap Monument;

Thence East a distance of 600 feet to Corner No. 2;
Thence South a distance of 750 feet to Corner No. 3;
Thence South a distance of 750 feet to Corner No. 4;
Thence West a distance of 600 feet to Corner No. 5;
Thence North a distance of 750 feet to Corner No. 6;
Thence North a distance of 750 feet to Corner No. 1,
the place of beginning.

This claim is contiguous to and is bounded by the following claims:
ROBR 270 on the North;
ROBR 267 on the East;
ROBR 196 on the South; and
ROBR 271 on the West.

The work of location consisted of making the maps provided in NRS 517.040.

Corner No. 1, the Northwest Corner, is a 4"x4"x4' wooden post.
Corner No. 2, the Northeast Corner, is a 4"x4"x4' wooden post.
Corner No. 3, the East side center, is a 4"x4"x4' wooden post.

BOOK 225 PAGE 29

Corner No. 4, the Southeast Corner, is a 4"x4"x4' wooden post.
Corner No. 5, the Southwest Corner, is a 4"x4"x4' wooden post.
Corner No. 6, the West side center, is a 4"x4"x4' wooden post.

As erected on the ground, each side center or corner monument is marked as described above by scribed metal tags.

This location is made without waiver of any rights acquired by virtue of a location made on the 15th day of February, 1980, and recorded in the Eureka County, Nevada records at Book 80, Page 481 and filed with the Bureau of Land Management under Serial No. N MC 150762.


TONKIN SPRINGS VENTURE
LIMITED PARTNERSHIP

By Robert L. Petray
Robert L. Petray, Agent

STATE OF NEVADA)
COUNTY OF WASHOE) ss:

On this 19th day of August, 1991, personally appeared before me Patricia A. Clark, a notary public for said state, Robert L. Petray, an agent of Tonkin Springs Venture Limited Partnership, who acknowledged that he executed the above instrument on behalf of said corporation.

(SEAL)



Patricia A. Clark
Notary Public
Patricia A. Clark
3580 Barrymore Drive
Reno, NV 89512

BOOK 225 PAGE 030
RECORDED
91 AUG 29 11:17
Tonkin Springs
EUREKA COUNTY, NEVADA
MAY RE-RECORD
FILE # 137622
FEE \$7.25

BOOK 225 PAGE 030

RECORDING REQUESTED BY AND
WHEN RECORDED, RETURN TO:

Homestake Mining Company of California
Attention: Val Flynn
650 California Street, 9th Floor
San Francisco, CA 94108-2788

137623

CERTIFICATE OF LOCATION
State of Nevada

Tonkin Springs Venture Limited Partnership, a Nevada limited partnership having a mailing address of P.O. Box 557, Eureka, NV 89316 has located the ROBR 270 lode mining claim, more particularly described below. The date of location is 1:10 p.m. the 1st day of July, 1991.

The number of linear feet claimed in length along the course of the vein, each way from the point of discovery, is 1425 feet in a northerly direction and 10 feet in a southerly direction. The width claimed on each side of the center of the vein is 300 feet. The general course of the lode or vein, as near as may be, is north/south.

This lode mining claim is located in the Southwest Quarter of Section 34, Township 24 North, Range 49 East, Mount Diablo Base & Meridian, Eureka County, Nevada, and is described by metes and bounds as follows:

Beginning at Corner No. 1, which Corner No. 1 bears North 30 degrees 51' 47" East a distance of 1738.596 feet from the Northwest Quarter Corner of Section 2, Township 23 1/2 North, Range 49 East, which ~~Quarter~~ Corner is marked by a G.L.O. Brass Cap Monument;

Thence East a distance of 600 feet to Corner No. 2;
Thence South a distance of 717.5 feet to Corner No. 3;
Thence South a distance of 717.5 feet to Corner No. 4;
Thence West a distance of 600 feet to Corner No. 5;
Thence North a distance of 717.5 feet to Corner No. 6;
Thence North a distance of 717.5 feet to Corner No. 1,
the place of beginning.

This claim is contiguous to and is bounded by the following claims:

ROBR 343 on the North;
ROBR 268 on the East;
ROBR 269 on the South; and
ROBR 272 on the West.

The work of location consisted of making the maps provided in NRS 517.040.

Corner No. 1, the Northwest Corner, is a 4"x4"x4' wooden post.
Corner No. 2, the Northeast Corner, is a 4"x4"x4' wooden post.
Corner No. 3, the East side center, is a 4"x4"x4' wooden post.
Corner No. 4, the Southeast Corner, is a 4"x4"x4' wooden post.
Corner No. 5, the Southwest Corner, is a 4"x4"x4' wooden post.

BOOK 225 PAGE 31

Corner No. 6, the West side center, is a 4"x4"x4' wooden post.

As erected on the ground, each side center or corner monument is marked as described above by scribed metal tags.

This location is made without waiver of any rights acquired by virtue of a location made on the 15th day of February, 1980, and recorded in the Eureka County, Nevada records at Book 80, Page 482 and filed with the Bureau of Land Management under Serial No. N MC 150763

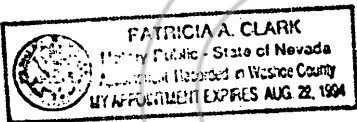
TONKIN SPRINGS VENTURE
LIMITED PARTNERSHIP

By Robert L. Petray
Robert L. Petray, Agent

STATE OF NEVADA)
COUNTY OF WASHOE) ss:

On this 19th day of August, 1991, personally appeared before me Patricia A. Clark, a notary public for said state, Robert L. Petray, an agent of Tonkin Springs Venture Limited Partnership, who acknowledged that he executed the above instrument on behalf of said corporation.

(SEAL)



Patricia A. Clark
Notary Public
Patricia A. Clark
3580 Barrymore Drive
Reno, NV 89512

BOOK 225 PAGE 032
OFFICIAL RECORDS
RECORDED IN THE OFFICE OF
Tonkin Springs
91 AUG 29 PM 1:17
EUREKA COUNTY, NEVADA
FILE NO. 107623
M. H. RESALEN
FEE \$7.25

BOOK 225 PAGE 032

RECORDING REQUESTED BY AND
WHEN RECORDED, RETURN TO:
Homestake Mining Company of California
Attention: Val Flynn
650 California Street, 9th Floor
San Francisco, CA 94108-2788

137624

CERTIFICATE OF LOCATION
State of Nevada

Tonkin Springs Venture Limited Partnership, a Nevada limited partnership having a mailing address of P.O. Box 557, Eureka, NV 89316 has located the ROBR 271 lode mining claim, more particularly described below. The date of location is 12:35 p.m. the 1st day of July, 1991.

The number of linear feet claimed in length along the course of the vein, each way from the point of discovery, is 10 feet in a northerly direction and 1490 feet in a southerly direction. The width claimed on each side of the center of the vein is 300 feet. The general course of the lode or vein, as near as may be, is north/south.

This lode mining claim is located in the Southwest Quarter of Section 34, Township 24 North, Range 49 East, and the Northwest Quarter of Section 2, Township 23-1/2 North, Range 49 East, Mount Diablo Base & Meridian, Eureka County, Nevada, and is described by metes and bounds as follows:

Beginning at Corner No. 1, which Corner No. 1 bears North 78 degrees 52' 26" East a distance of 297.471 feet from the Northwest ~~Quarter~~ Corner of Section 2, Township 23 1/2 North, Range 49 East, which ~~Quarter~~ Corner is marked by a G.L.O. Brass Cap Monument;

Thence East a distance of 600 feet to Corner No. 2;
Thence South a distance of 750 feet to Corner No. 3;
Thence South a distance of 750 feet to Corner No. 4;
Thence West a distance of 600 feet to Corner No. 5;
Thence North a distance of 750 feet to Corner No. 6;
Thence North a distance of 750 feet to Corner No. 1,
the place of beginning.

This claim is contiguous to and is bounded by the following claims:
ROBR 272 on the North;
ROBR 269 on the East;
ROBR 198 on the South; and
ROBR 273 on the West.

The work of location consisted of making the maps provided in NRS 517.040.

Corner No. 1, the Northwest Corner, is a 4"x4"x4' wooden post.
Corner No. 2, the Northeast Corner, is a 4"x4"x4' wooden post.
Corner No. 3, the East side center, is a 4"x4"x4' wooden post.

BOOK 225 PAGE 033

Corner No. 4, the Southeast Corner, is a 4"x4"x4' wooden post.
Corner No. 5, the Southwest Corner, is a 4"x4"x4' wooden post.
Corner No. 6, the West side center, is a 4"x4"x4' wooden post.

As erected on the ground, each side center or corner monument is marked as described above by scribed metal tags.

This location is made without waiver of any rights acquired by virtue of a location made on the 15th day of February, 1980, and recorded in the Eureka County, Nevada records at Book 80, Page 483 and filed with the Bureau of Land Management under Serial No. N MC 150764.

TONKIN SPRINGS VENTURE
LIMITED PARTNERSHIP

By Robert L. Petray
Robert L. Petray, Agent

STATE OF NEVADA)
COUNTY OF WASHOE) ss:

On this 19th day of August, 1991, personally appeared before me Patricia A. Clark, a notary public for said state, Robert L. Petray, an agent of Tonkin Springs Venture Limited Partnership, who acknowledged that he executed the above instrument on behalf of said corporation.

(SEAL)

Patricia A. Clark
Notary Public
Patricia A. Clark
3580 Barrymore Drive
Reno, NV 89512

BOOK 225 PAGE 034

BOOK 225 PAGE 034
RECORDED AT THE CLERK'S OFFICE
91 AUG 29 PM 1:18
EUREKA COUNTY, NEVADA
FILED 07621 FEB 17 95
Tonkin Springs

RECORDING REQUESTED BY AND
WHEN RECORDED, RETURN TO:
Homestake Mining Company of California
Attention: Val Flynn
650 California Street, 9th Floor
San Francisco, CA 946108-2788

137625

CERTIFICATE OF LOCATION
State of Nevada

Tonkin Springs Venture Limited Partnership, a Nevada limited partnership having a mailing address of P.O. Box 557, Eureka, NV 89316 has located the ROBR 272 lode mining claim, more particularly described below. The date of location is 12:30 p.m. the 1st day of July, 1991.

The number of linear feet claimed in length along the course of the vein, each way from the point of discovery, is 1425 feet in a northerly direction and 10 feet in a southerly direction. The width claimed on each side of the center of the vein is 300 feet. The general course of the lode or vein, as near as may be, is north/south.

This lode mining claim is located in the Southwest Quarter of Section 34, Township 24 North, Range 49 East, Mount Diablo Base & Meridian, Eureka County, Nevada, and is described by metes and bounds as follows:

Beginning at Corner No. 1, which Corner No. 1 bears North 11 degrees 03' 58" East a distance of 1520.678 feet from the Northwest ~~Quarter~~ Corner of Section 2, Township 23 1/2 North, Range 49 East, which ~~Quarter~~ Corner is marked by a G.L.O. Brass Cap Monument;

Thence East a distance of 600 feet to Corner No. 2;
Thence South a distance of 717.5 feet to Corner No. 3;
Thence South a distance of 717.5 feet to Corner No. 4;
Thence West a distance of 600 feet to Corner No. 5;
Thence North a distance of 717.5 feet to Corner No. 6;
Thence North a distance of 717.5 feet to Corner No. 1,
the place of beginning.

This claim is contiguous to and is bounded by the following claims:

ROBR 345 on the North;
ROBR 270 on the East;
ROBR 271 on the South; and
ROBR 274 on the West.

The work of location consisted of making the maps provided in NRS 517.040.

Corner No. 1, the Northwest Corner, is a 4"x4"x4' wooden post.
Corner No. 2, the Northeast Corner, is a 4"x4"x4' wooden post.
Corner No. 3, the East side center, is a 4"x4"x4' wooden post.
Corner No. 4, the Southeast Corner, is a 4"x4"x4' wooden post.
Corner No. 5, the Southwest Corner, is a 4"x4"x4' wooden post.

BOOK 225 PAGE 035

Correr No. 6, the West side center, is a 4"x4"x4' wooden post.

As erected on the ground, each side center or corner monument is marked as described above by scribed metal tags.

This location is made without waiver of any rights acquired by virtue of a location made on the 15th day of February, 1980, and recorded in the Eureka County, Nevada records at Book 80, Page 484 and filed with the Bureau of Land Management under Serial No. N MC 150765.

TONKIN SPRINGS VENTURE
LIMITED PARTNERSHIP


By Robert L. Petray
Robert L. Petray, Agent

STATE OF NEVADA
COUNTY OF WASHOE

)
) ss:
)

On this 19th day of August, 1991, personally appeared before me Patricia A. Clark, a notary public for said state, Robert L. Petray, an agent of Tonkin Springs Venture Limited Partnership, who acknowledged that he executed the above instrument on behalf of said corporation.

(SEAL)



Patricia A. Clark
Notary Public
Patricia A. Clark
3580 Barrymore Drive
Reno, NV 89512

BOOK 225 PAGE 036
RECORDED AT THE REC'D OFFICE
Tonkin Springs
91 AUG 29 PM 1:18
EUREKA COUNTY, NEVADA
FILE NO. 137623

BOOK 225 PAGE 036

RECORDING REQUESTED BY AND
WHEN RECORDED, RETURN TO:

Homestake Mining Company of California
Attention: Val Flynn
650 California Street, 9th Floor
San Francisco, CA 94108-2788

137626

CERTIFICATE OF LOCATION
State of Nevada

Tonkin Springs Venture Limited Partnership, a Nevada limited partnership having a mailing address of P.O. Box 557, Eureka, NV 89316 has located the ROBR 273 lode mining claim, more particularly described below. The date of location is 12:20 p.m. the 1st day of July, 1991.

The number of linear feet claimed in length along the course of the vein, each way from the point of discovery, is 10 feet in a northerly direction and 1490 feet in a southerly direction. The width claimed on each side of the center of the vein is 300 feet. The general course of the lode or vein, as near as may be, is north/south.

This lode mining claim is located in the Southeast Quarter of Section 33 and the Southwest Quarter of Section 34, Township 24 North, Range 49 East, and the Northeast Quarter of Section 3 and the Northwest Quarter of Section 2, Township 23-1/2 North, Range 49 East, Mount Diablo Base & Meridian, Eureka County, Nevada, and is described by metes and bounds as follows:

Beginning at Corner No. 1, which Corner No. 1 bears North 79 degrees 26' 48" West a distance of 313.422 feet from the Northwest ~~Quarter~~ Corner of Section 2, Township 23 1/2 North, Range 49 East, which ~~Quarter~~ Corner is marked by a G.L.O. Brass Cap Monument;

Thence East a distance of 600 feet to Corner No. 2;
Thence South a distance of 750 feet to Corner No. 3;
Thence South a distance of 750 feet to Corner No. 4;
Thence West a distance of 600 feet to Corner No. 5;
Thence North a distance of 750 feet to Corner No. 6;
Thence North a distance of 750 feet to Corner No. 1,
the place of beginning.

This claim is contiguous to and is bounded by the following claims:
ROBR 274 on the North;
ROBR 271 on the East;
ROBR 200 on the South; and
ROBR 275 on the West.

The work of location consisted of making the maps provided in NRS 517.040.

Corner No. 1, the Northwest Corner, is a 4"x4"x4' wooden post.
Corner No. 2, the Northeast Corner, is a 4"x4"x4' wooden post.

BOOK 225 PAGE 37

Corner No. 3, the East side center, is a 4"x4"x4' wooden post.
Corner No. 4, the Southeast Corner, is a 4"x4"x4' wooden post.
Corner No. 5, the Southwest Corner, is a 4"x4"x4' wooden post.
Corner No. 6, the West side center, is a 4"x4"x4' wooden post.

As erected on the ground, each side center or corner monument is marked as described above by scribed metal tags.

This location is made without waiver of any rights acquired by virtue of a location made on the 15th day of February, 1980, and recorded in the Eureka County, Nevada records at Book 80, Page 485 and filed with the Bureau of Land Management under Serial No. N MC 150766.

TONKIN SPRINGS VENTURE
LIMITED PARTNERSHIP

By Robert L. Petray
Robert L. Petray, Agent

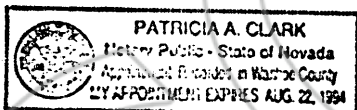
STATE OF NEVADA

COUNTY OF WASHOE

ss:

On this 19th day of August, 1991, personally appeared before me Patricia A. Clark, a notary public for said state, Robert L. Petray, an agent of Tonkin Springs Venture Limited Partnership, who acknowledged that he executed the above instrument on behalf of said corporation.

(SEAL)



Patricia A. Clark
Notary Public
Patricia A. Clark
3580 Barrymore Drive
Reno, NV 89512

BOOK 225 PAGE 038
RECORDED IN THE RECORDS OF
EUREKA COUNTY, NEVADA
FILE NO. 137626
FEE \$ 7.25
91 AUG 29 PM 1:18
Tonkin Springs

BOOK 225 PAGE 038

RECORDING REQUESTED BY AND

WHEN RECORDED, RETURN TO:

Homestake Mining Company of California
Attention: Val Flynn
650 California Street, 9th Floor
San Francisco, CA 94108-2788

137627

CERTIFICATE OF LOCATION
State of Nevada

Tonkin Springs Venture Limited Partnership, a Nevada limited partnership having a mailing address of P.O. Box 557, Eureka, NV 89316 has located the ROBR 274 lode mining claim, more particularly described below. The date of location is 12:15 p.m. the 1st day of July, 1991.

The number of linear feet claimed in length along the course of the vein, each way from the point of discovery, is 1425 feet in a northerly direction and 10 feet in a southerly direction. The width claimed on each side of the center of the vein is 300 feet. The general course of the lode or vein, as near as may be, is north/south.

This lode mining claim is located in the Southeast Quarter of Section 33 and the Southwest Quarter of Section 34, Township 24 North, Range 49 East, Mount Diablo Base & Meridian, Eureka County, Nevada, and is described by metes and bounds as follows:

Beginning at Corner No. 1, which Corner No. 1 bears North 11 degrees 39' 55" West a distance of 1523.878 feet from the Northwest ~~Quarter~~ Corner of Section 2, Township 23 1/2 North, Range 49 East, which ~~Quarter~~ Corner is marked by a G.L.O. Brass Cap Monument;

Thence East a distance of 600 feet to Corner No. 2;
Thence South a distance of 717.5 feet to Corner No. 3;
Thence South a distance of 717.5 feet to Corner No. 4;
Thence West a distance of 600 feet to Corner No. 5;
Thence North a distance of 717.5 feet to Corner No. 6;
Thence North a distance of 717.5 feet to Corner No. 1,
the place of beginning.

This claim is contiguous to and is bounded by the following claims:

ROBR 347 on the North;
ROBR 272 on the East;
ROBR 273 on the South; and
ROBR 276 on the West.

The work of location consisted of making the maps provided in NRS 517.040.

Corner No. 1, the Northwest Corner, is a 4"x4"x4' wooden post.
Corner No. 2, the Northeast Corner, is a 4"x4"x4' wooden post.
Corner No. 3, the East side center, is a 4"x4"x4' wooden post.
Corner No. 4, the Southeast Corner, is a 4"x4"x4' wooden post.
Corner No. 5, the Southwest Corner, is a 4"x4"x4' wooden post.

BOOK 225 PAGE 039

Corner No. 6, the West side center, is a 4"x4"x4' wooden post.

As erected on the ground, each side center or corner monument is marked as described above by scribed metal tags.

This location is made without waiver of any rights acquired by virtue of a location made on the 15th day of February, 1980, and recorded in the Eureka County, Nevada records at Book 80, Page 486 and filed with the Bureau of Land Management under Serial No. N MC 150767.

TONKIN SPRINGS VENTURE
LIMITED PARTNERSHIP

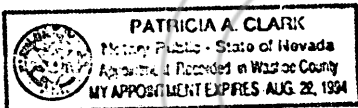
By Robert L. Petray
Robert L. Petray, Agent

STATE OF NEVADA
COUNTY OF WASHOE

)
) ss:
)

On this 19th day of August, 1991, personally appeared before me Patricia A. Clark, a notary public for said state, Robert L. Petray, an agent of Tonkin Springs Venture Limited Partnership, who acknowledged that he executed the above instrument on behalf of said corporation.

(SEAL)



Patricia A. Clark
Notary Public
Patricia A. Clark
3580 Barrymore Drive
Reno, NV 89512

BOOK 225 PAGE 040
RECORDED AT THE OFFICE OF
TODAY
91 AUG 29 PM 1:18
EUREKA COUNTY, NEVADA
FILE NO. 137627

BOOK 225 PAGE 040

RECORDING REQUESTED BY AND
WHEN RECORDED, RETURN TO:

Homestake Mining Company of California
Attention: Val Flynn
650 California Street, 9th Floor
San Francisco, CA 94110-2788

137628

CERTIFICATE OF LOCATION
State of Nevada

Tonkin Springs Venture Limited Partnership, a Nevada limited partnership having a mailing address of P.O. Box 557, Eureka, NV 89316 has located the ROBR 275 lode mining claim, more particularly described below. The date of location is 1:40 p.m. the 1st day of July, 1991.

The number of linear feet claimed in length along the course of the vein, each way from the point of discovery, is 10 feet in a northerly direction and 1490 feet in a southerly direction. The width claimed on each side of the center of the vein is 300 feet. The general course of the lode or vein, as near as may be, is north/south.

This lode mining claim is located in the Southeast Quarter of Section 33, Township 24 North, Range 49 East, and the Northeast Quarter of Section 3, Township 23-1/2 North, Range 49 East, Mount Diablo Base & Meridian, Eureka County, Nevada, and is described by metes and bounds as follows:

Beginning at Corner No. 1, which Corner No. 1 bears North 86 degrees 22' 59" West a distance of 909.933 feet from the Northwest Quarter Corner of Section 2, Township 23 1/2 North, Range 49 East, which ~~Quarter~~ Corner is marked by a G.L.O. Brass Cap Monument;

Thence East a distance of 600 feet to Corner No. 2;
Thence South a distance of 750 feet to Corner No. 3;
Thence South a distance of 750 feet to Corner No. 4;
Thence West a distance of 600 feet to Corner No. 5;
Thence North a distance of 750 feet to Corner No. 6;
Thence North a distance of 750 feet to Corner No. 1,
the place of beginning.

This claim is contiguous to and is bounded by the following claims:
ROBR 276 on the North;
ROBR 273 on the East;
ROBR 202 on the South; and
ROBR 277 on the West.

The work of location consisted of making the maps provided in NRS 517.040.

Corner No. 1, the Northwest Corner, is a 4"x4"x4' wooden post.
Corner No. 2, the Northeast Corner, is a 4"x4"x4' wooden post.
Corner No. 3, the East side center, is a 4"x4"x4' wooden post.

BOOK 225 PAGE 041

Corner No. 4, the Southeast Corner, is a 4"x4"x4' wooden post.
Corner No. 5, the Southwest Corner, is a 4"x4"x4' wooden post.
Corner No. 6, the West side center, is a 4"x4"x4' wooden post.

As erected on the ground, each side center or corner monument is marked as described above by scribed metal tags.

This location is made without waiver of any rights acquired by virtue of a location made on the 15th day of February, 1980, and recorded in the Eureka County, Nevada records at Book 80, Page 487 and filed with the Bureau of Land Management under Serial No. N MC 150768.


TONKIN SPRINGS VENTURE
LIMITED PARTNERSHIP

By Robert L. Petray
Robert L. Petray, Agent

STATE OF NEVADA)
COUNTY OF WASHOE) ss:

On this 19th day of August, 1991, personally appeared before me Patricia A. Clark, a notary public for said state, Robert L. Petray, an agent of Tonkin Springs Venture Limited Partnership, who acknowledged that he executed the above instrument on behalf of said corporation.

(SEAL)



Patricia A. Clark
Notary Public
Patricia A. Clark
3580 Barrymore Drive
Reno, NV 89512

BOOK 225 PAGE 42

BOOK 225 PAGE 42
OFFICIAL RECORDS
RECORDED AT 1:44 PM JUL 31 1991
Jensen Young
91 AUG 29 PM 1:18
EUREKA COUNTY, NEVADA
M. M. REBALENTI, RECORDER
FILE NO. 725
137628

RECORDING REQUESTED BY AND
WHEN RECORDED, RETURN TO:
Homestake Mining Company of California
Attention: Val Flynn
650 California Street, 9th Floor
San Francisco, CA 94108-2788

137629

CERTIFICATE OF LOCATION
State of Nevada

Tonkin Springs Venture Limited Partnership, a Nevada limited partnership having a mailing address of P.O. Box 557, Eureka, NV 89316 has located the ROBR 276 lode mining claim, more particularly described below. The date of location is 1:38 p.m. the 1st day of July, 1991.

The number of linear feet claimed in length along the course of the vein, each way from the point of discovery, is 1425 feet in a northerly direction and 10 feet in a southerly direction. The width claimed on each side of the center of the vein is 300 feet. The general course of the lode or vein, as near as may be, is north/south.

This lode mining claim is located in the Southeast Quarter of Section 33, Township 24 North, Range 49 East, Mount Diablo Base & Meridian, Eureka County, Nevada, and is described by metes and bounds as follows:

Beginning at Corner No. 1, which Corner No. 1 bears North 31 degrees 19' 13" West a distance of 1746.983 feet from the Northwest Quarter Corner of Section 2, Township 23 1/2 North, Range 49 East, which ~~Quarter~~ Corner is marked by a G.L.O. Brass Cap Monument;

RFP
Thence East a distance of 600 feet to Corner No. 2;
Thence South a distance of 717.5 feet to Corner No. 3;
Thence South a distance of 717.5 feet to Corner No. 4;
Thence West a distance of 600 feet to Corner No. 5;
Thence North a distance of 717.5 feet to Corner No. 6;
Thence North a distance of 717.5 feet to Corner No. 1,
the place of beginning.

This claim is contiguous to and is bounded by the following claims:

ROBR 349 on the North;
ROBR 274 on the East;
ROBR 275 on the South; and
ROBR 278 on the West.

The work of location consisted of making the maps provided in NRS 517.040.

Corner No. 1, the Northwest Corner, is a 4"x4"x4' wooden post.
Corner No. 2, the Northeast Corner, is a 4"x4"x4' wooden post.
Corner No. 3, the East side center, is a 4"x4"x4' wooden post.
Corner No. 4, the Southeast Corner, is a 4"x4"x4' wooden post.
Corner No. 5, the Southwest Corner, is a 4"x4"x4' wooden post.

BOOK 225 PAGE 043

Corner No. 6, the West side center, is a 4"x4"x4' wooden post.

As erected on the ground, each side center or corner monument is marked as described above by scribed metal tags.

This location is made without waiver of any rights acquired by virtue of a location made on the 15th day of February, 1980, and recorded in the Eureka County, Nevada records at Book 80, Page 488 and filed with the Bureau of Land Management under Serial No. N MC 150769.


TONKIN SPRINGS VENTURE
LIMITED PARTNERSHIP

By Robert L. Petray
Robert L. Petray, Agent

STATE OF NEVADA)
COUNTY OF WASHOE) ss:

On this 19th day of August, 1991, personally appeared before me Patricia A. Clark, a notary public for said state, Robert L. Petray, an agent of Tonkin Springs Venture Limited Partnership, who acknowledged that he executed the above instrument on behalf of said corporation.

(SEAL)



Patricia A. Clark
Notary Public
Patricia A. Clark
3580 Barrymore Drive
Reno, NV 89512

BOOK 225 PAGE 044
RECORDED
91 AUG 29 PM 1:18
EUREKA COUNTY, NEVADA
FILE NO. 137623
M.N. REEVE/ALL RECORDS
FEB 7 1995
Tonkin Springs

BOOK 225 PAGE 044

RECORDING REQUESTED BY AND
WHEN RECORDED, RETURN TO:

Homestake Mining Company of California
Attention: Val Flynn
650 California Street, 9th Floor
San Francisco, CA 94108-2788

137630

CERTIFICATE OF LOCATION
State of Nevada

Tonkin Springs Venture Limited Partnership, a Nevada limited partnership having a mailing address of P.O. Box 557, Eureka, NV 89316 has located the ROBR 277 lode mining claim, more particularly described below. The date of location is 2:20 p.m. the 1st day of July, 1991.

The number of linear feet claimed in length along the course of the vein, each way from the point of discovery, is 10 feet in a northerly direction and 1490 feet in a southerly direction. The width claimed on each side of the center of the vein is 300 feet. The general course of the lode or vein, as near as may be, is north/south.

This lode mining claim is located in the Southeast Quarter of Section 33, Township 24 North, Range 49 East, and the Northeast Quarter of Section 3, Township 23-1/2 North, Range 49 East, Mount Diablo Base & Meridian, Eureka County, Nevada, and is described by metes and bounds as follows:

Beginning at Corner No. 1, which Corner No. 1 bears North 87 degrees 49' 13" West a distance of 1509.212 feet from the Northwest ~~Quarter~~ Corner of Section 2, Township 23 1/2 North, Range 49 East, which ~~Quarter~~ Corner is marked by a G.L.O. Brass Cap Monument;

Thence East a distance of 600 feet to Corner No. 2;
Thence South a distance of 750 feet to Corner No. 3;
Thence South a distance of 750 feet to Corner No. 4;
Thence West a distance of 600 feet to Corner No. 5;
Thence North a distance of 750 feet to Corner No. 6;
Thence North a distance of 750 feet to Corner No. 1,
the place of beginning.

This claim is contiguous to and is bounded by the following claims:
ROBR 278 on the North;
ROBR 275 on the East;
ROBR 204 on the South; and
ROBR 279 on the West.

The work of location consisted of making the maps provided in NRS 517.040.

Corner No. 1, the Northwest Corner, is a 4"x4"x4' wooden post.
Corner No. 2, the Northeast Corner, is a 4"x4"x4' wooden post.
Corner No. 3, the East side center, is a 4"x4"x4' wooden post.

BOOK 225 PAGE 045

Corner No. 4, the Southeast Corner, is a 4"x4"x4' wooden post.
Corner No. 5, the Southwest Corner, is a 4"x4"x4' wooden post.
Corner No. 6, the West side center, is a 4"x4"x4' wooden post.

As erected on the ground, each side center or corner monument is marked as described above by scribed metal tags.

This location is made without waiver of any rights acquired by virtue of a location made on the 15th day of February, 1980, and recorded in the Eureka County, Nevada records at Book 80, Page 489 and filed with the Bureau of Land Management under Serial No. N MC 150770.

TONKIN SPRINGS VENTURE
LIMITED PARTNERSHIP

By Robert L. Petray
Robert L. Petray, Agent

STATE OF NEVADA

)
) ss:
)


COUNTY OF WASHOE

On this 19th day of August, 1991, personally appeared before me Patricia A. Clark, a notary public for said state, Robert L. Petray, an agent of Tonkin Springs Venture Limited Partnership, who acknowledged that he executed the above instrument on behalf of said corporation.

Patricia A. Clark

Notary Public
Patricia A. Clark
3580 Barrymore Drive
Reno, NV 89512

(SEAL)



BOOK 225 PAGE 046
RECORDED
JAN 29 1992
EUREKA COUNTY, NEVADA
FILE NO. 137630

BOOK 225 PAGE 046

RECORDING REQUESTED BY AND

WHEN RECORDED, RETURN TO:

Homestake Mining Company of California
Attention: Val Flynn
650 California Street, 9th Floor
San Francisco, CA 94108-2788

137631

CERTIFICATE OF LOCATION
State of Nevada

Tonkin Springs Venture Limited Partnership, a Nevada limited partnership having a mailing address of P.O. Box 557, Eureka, NV 89316 has located the ROBR 278 lode mining claim, more particularly described below. The date of location is 2:24 p.m. the 1st day of July, 1991.

The number of linear feet claimed in length along the course of the vein, each way from the point of discovery, is 1425 feet in a northerly direction and 10 feet in a southerly direction. The width claimed on each side of the center of the vein is 300 feet. The general course of the lode or vein, as near as may be, is north/south.

This lode mining claim is located in the Southeast Quarter of Section 33, Township 24 North, Range 49 East, Mount Diablo Base & Meridian, Eureka County, Nevada, and is described by metes and bounds as follows:

RSP Beginning at Corner No. 1, which Corner No. 1 bears North 45 degrees 18' 00" West a distance of 2121.719 feet from the Northwest ~~Quarter~~ Corner of Section 2, Township 23 1/2 North, Range 49 East, which ~~Quarter~~ Corner is marked by a G.L.O. Brass Cap Monument;

Thence East a distance of 600 feet to Corner No. 2;
Thence South a distance of 717.5 feet to Corner No. 3;
Thence South a distance of 717.5 feet to Corner No. 4;
Thence West a distance of 600 feet to Corner No. 5;
Thence North a distance of 717.5 feet to Corner No. 6;
Thence North a distance of 717.5 feet to Corner No. 1,
the place of beginning.

This claim is contiguous to and is bounded by the following claims:

ROBR 351 on the North;
ROBR 276 on the East;
ROBR 277 on the South; and
ROBR 280 on the West.

The work of location consisted of making the maps provided in NRS 517.040.

Corner No. 1, the Northwest Corner, is a 4"x4"x4' wooden post.
Corner No. 2, the Northeast Corner, is a 4"x4"x4' wooden post.
Corner No. 3, the East side center, is a 4"x4"x4' wooden post.
Corner No. 4, the Southeast Corner, is a 4"x4"x4' wooden post.
Corner No. 5, the Southwest Corner, is a 4"x4"x4' wooden post.

BOOK 225 PAGE 047

Corner No. 6, the west side center, is a 4"x4"x4' wooden post.

As erected on the ground, each side center or corner monument is marked as described above by scribed metal tags.

This location is made without waiver of any rights acquired by virtue of a location made on the 15th day of February, 1980, and recorded in the Eureka County, Nevada records at Book 80, Page 490 and filed with the Bureau of Land Management under Serial No. N MC 150771.

TONKIN SPRINGS VENTURE
LIMITED PARTNERSHIP

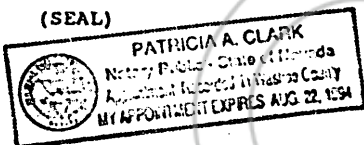
By Robert L. Petray
Robert L. Petray, Agent

STATE OF NEVADA

COUNTY OF WASHOE

)
) ss:
)

On this 19th day of August, 1991, personally appeared before me Patricia A. Clark, a notary public for said state, Robert L. Petray, an agent of Tonkin Springs Venture Limited Partnership, who acknowledged that he executed the above instrument on behalf of said corporation.



Patricia A. Clark
Notary Public
Patricia A. Clark
3580 Barrymore Drive
Reno, NV 89512

BOOK 225 PAGE 048
RECORDED AT THE CLERK'S OFFICE
91 AUG 29 PM 1:18
Tonkin Springs
EUREKA COUNTY, NEVADA
FILE NO. 137631
FEE \$7.25

BOOK 225 PAGE 048

RECORDING REQUESTED BY AND
WHEN RECORDED, RETURN TO:

Homestake Mining Company of California
Attention: Val Flynn
650 California Street, 9th Floor
San Francisco, CA 94108-2788

137632

CERTIFICATE OF LOCATION
State of Nevada

Tonkin Springs Venture Limited Partnership, a Nevada limited partnership having a mailing address of P.O. Box 557, Eureka, NV 89316 has located the ROBR 279 lode mining claim, more particularly described below. The date of location is 2:50 p.m. the 1st day of July, 1991.

The number of linear feet claimed in length along the course of the vein, each way from the point of discovery, is 10 feet in a northerly direction and 1490 feet in a southerly direction. The width claimed on each side of the center of the vein is 300 feet. The general course of the lode or vein, as near as may be, is north/south.

This lode mining claim is located in the Southeast Quarter of Section 33, Township 24 North, Range 49 East, and the Northeast Quarter of Section 3, Township 23-1/2 North, Range 49 East, Mount Diablo Base & Meridian, Eureka County, Nevada, and is described by metes and bounds as follows:

Beginning at Corner No. 1, which Corner No. 1 bears North 88 degrees 26' 25" West a distance of 2108.902 feet from the Northwest ~~Quarter~~ Corner of Section 2, Township 23 1/2 North, Range 49 East, which ~~Quarter~~ Corner is marked by a G.L.O. Brass Cap Monument;

Thence East a distance of 600 feet to Corner No. 2;
Thence South a distance of 750 feet to Corner No. 3;
Thence South a distance of 750 feet to Corner No. 4;
Thence West a distance of 600 feet to Corner No. 5;
Thence North a distance of 750 feet to Corner No. 6;
Thence North a distance of 750 feet to Corner No. 1,
the place of beginning.

This claim is contiguous to and is bounded by the following claims:

ROBR 280 on the North;
ROBR 277 on the East;
ROBR 206 on the South; and
ROBR 281 on the West.

The work of location consisted of making the maps provided in NRS 517.040.

Corner No. 1, the Northwest Corner, is a 4"x4"x4' wooden post.
Corner No. 2, the Northeast Corner, is a 4"x4"x4' wooden post.
Corner No. 3, the East side center, is a 4"x4"x4' wooden post.

BOOK 225 PAGE 49

Corner No. 4, the Southeast Corner, is a 4"x4"x4' wooden post.
Corner No. 5, the Southwest Corner, is a 4"x4"x4' wooden post.
Corner No. 6, the West side center, is a 4"x4"x4' wooden post.

As erected on the ground, each side center or corner monument is marked as described above by scribed metal tags.

This location is made without waiver of any rights acquired by virtue of a location made on the 15th day of February, 1980, and recorded in the Eureka County, Nevada records at Book 80, Page 491 and filed with the Bureau of Land Management under Serial No. N MC 150772.

TONKIN SPRINGS VENTURE
LIMITED PARTNERSHIP

By Robert L. Petray
Robert L. Petray, Agent

STATE OF NEVADA
COUNTY OF WASHOE

)
) ss:
)

On this 19th day of August, 1991, personally appeared before me Patricia A. Clark, a notary public for said state, Robert L. Petray, an agent of Tonkin Springs Venture Limited Partnership, who acknowledged that he executed the above instrument on behalf of said corporation.

(SEAL)



Patricia A. Clark
Notary Public
Patricia A. Clark
3580 Barrymore Drive
Reno, NV 89512

BOOK 225 PAGE 050

BOOK 225 PAGE 050
RECORDED IN THE RECORDS OF
EUREKA COUNTY, NEVADA
FILE NO. 137632
91 AUG 29 PM 1:18
Tonkin Springs

RECORDING REQUESTED BY AND
WHEN RECORDED, RETURN TO:

Homestake Mining Company of California
Attention: Val Flynn
650 California Street, 9th Floor
San Francisco, CA 94108-2788

137633

CERTIFICATE OF LOCATION
State of Nevada

Tonkin Springs Venture Limited Partnership, a Nevada limited partnership having a mailing address of P.O. Box 557, Eureka, NV 89316 has located the ROBR 280 lode mining claim, more particularly described below. The date of location is 2:58 p.m. the 1st day of July, 1991.

The number of linear feet claimed in length along the course of the vein, each way from the point of discovery, is 1425 feet in a northerly direction and 10 feet in a southerly direction. The width claimed on each side of the center of the vein is 300 feet. The general course of the lode or vein, as near as may be, is north/south.

This lode mining claim is located in the Southeast Quarter of Section 33, Township 24 North, Range 49 East, Mount Diablo Base & Meridian, Eureka County, Nevada, and is described by metes and bounds as follows:

Beginning at Corner No. 1, which Corner No. 1 bears North 54 degrees 42' 15" West a distance of 2582.913 feet from the Northwest ~~Quarter~~ Corner of Section 2, Township 23 1/2 North, Range 49 East, which ~~Quarter~~ Corner is marked by a G.L.O. Brass Cap Monument;

Thence East a distance of 600 feet to Corner No. 2;
Thence South a distance of 717.5 feet to Corner No. 3;
Thence South a distance of 717.5 feet to Corner No. 4;
Thence West a distance of 600 feet to Corner No. 5;
Thence North a distance of 717.5 feet to Corner No. 6;
Thence North a distance of 717.5 feet to Corner No. 1,
the place of beginning.

This claim is contiguous to and is bounded by the following claims:

ROBR 353 on the North;
ROBR 278 on the East;
ROBR 279 on the South; and
ROBR 282 on the West.

The work of location consisted of making the maps provided in NRS 517.040.

Corner No. 1, the Northwest Corner, is a 4"x4"x4' wooden post.
Corner No. 2, the Northeast Corner, is a 4"x4"x4' wooden post.
Corner No. 3, the East side center, is a 4"x4"x4' wooden post.
Corner No. 4, the Southeast Corner, is a 4"x4"x4' wooden post.
Corner No. 5, the Southwest Corner, is a 4"x4"x4' wooden post.

BOOK 225 PAGE 51

Corner No. 6, the West side center, is a 4"x4"x4' wooden post.

As erected on the ground, each side center or corner monument is marked as described above by scribed metal tags.

This location is made without waiver of any rights acquired by virtue of a location made on the 15th day of February, 1980, and recorded in the Eureka County, Nevada records at Book 80, Page 492 and filed with the Bureau of Land Management under Serial No. N MC 150773.


TONKIN SPRINGS VENTURE
LIMITED PARTNERSHIP

By Robert L. Petray
Robert L. Petray, Agent

STATE OF NEVADA)
COUNTY OF WASHOE) ss:

On this 19th day of August, 1991, personally appeared before me Patricia A. Clark, a notary public for said state, Robert L. Petray, an agent of Tonkin Springs Venture Limited Partnership, who acknowledged that he executed the above instrument on behalf of said corporation.

(SEAL)



Patricia A. Clark
Notary Public
Patricia A. Clark
3580 Barrymore Drive
Reno, NV 89512

BOOK 225 PAGE 052
RECORDED & INDEXED
JUL 29 PM 1:18
EUREKA COUNTY, NEVADA
FILED 37633 FILED 925

BOOK 225 PAGE 052

RECORDING REQUESTED BY AND
WHEN RECORDED, RETURN TO:

Homestake Mining Company of California
Attention: Val Flynn
650 California Street, 9th Floor
San Francisco, CA 94108-2788

137634

CERTIFICATE OF LOCATION
State of Nevada

Tonkin Springs Venture Limited Partnership, a Nevada limited partnership having a mailing address of P.O. Box 557, Eureka, NV 89316 has located the ROBR 281 lode mining claim, more particularly described below. The date of location is 3:25 p.m. the 1st day of July, 1991.

The number of linear feet claimed in length along the course of the vein, each way from the point of discovery, is 10 feet in a northerly direction and 1490 feet in a southerly direction. The width claimed on each side of the center of the vein is 300 feet. The general course of the lode or vein, as near as may be, is north/south.

This lode mining claim is located in the Southeast Quarter of Section 33, Township 24 North, Range 49 East, and the North Half of Section 3, Township 23-1/2 North, Range 49 East, Mount Diablo Base & Meridian, Eureka County, Nevada, and is described by metes and bounds as follows:

Beginning at Corner No. 1, which Corner No. 1 bears North 88 degrees 47' 09" West a distance of 2708.729 feet from the Northwest Quarter Corner of Section 2, Township 23 1/2 North, Range 49 East, which ~~corner~~ Corner is marked by a G.L.O. Brass Cap Monument;

Thence East a distance of 600 feet to Corner No. 2;
Thence South a distance of 750 feet to Corner No. 3;
Thence South a distance of 750 feet to Corner No. 4;
Thence West a distance of 600 feet to Corner No. 5;
Thence North a distance of 750 feet to Corner No. 6;
Thence North a distance of 750 feet to Corner No. 1,
the place of beginning.

This claim is contiguous to and is bounded by the following claims:
ROBR 282 on the North;
ROBR 279 on the East;
ROBR 208 on the South; and
ROBR 283 on the West.

The work of location consisted of making the maps provided in NRS 517.040.

Corner No. 1, the Northwest Corner, is a 4"x4"x4' wooden post.
Corner No. 2, the Northeast Corner, is a 4"x4"x4' wooden post.
Corner No. 3, the East side center, is a 4"x4"x4' wooden post.

BOOK 225 PAGE 053

Corner No. 4, the Southeast Corner, is a 4"x4"x4' wooden post.
Corner No. 5, the Southwest Corner, is a 4"x4"x4' wooden post.
Corner No. 6, the West side center, is a 4"x4"x4' wooden post.

As erected on the ground, each side center or corner monument is marked as described above by scribed metal tags.

This location is made without waiver of any rights acquired by virtue of a location made on the 15th day of February, 1980, and recorded in the Eureka County, Nevada records at Book 80, Page 493 and filed with the Bureau of Land Management under Serial No. N MC 150774.

TONKIN SPRINGS VENTURE
LIMITED PARTNERSHIP

By Robert L. Petray
Robert L. Petray, Agent


STATE OF NEVADA

)
) ss:
)

COUNTY OF WASHOE

On this 19th day of August, 1991, personally appeared before me Patricia A. Clark, a notary public for said state, Robert L. Petray, an agent of Tonkin Springs Venture Limited Partnership, who acknowledged that he executed the above instrument on behalf of said corporation.

(SEAL)



Patricia A. Clark
Notary Public
Patricia A. Clark
1580 Barrymore Drive
Reno, NV 89512

BOOK 225 PAGE 054
RECORDED IN OFFICE OF
Tonkin Springs
91 AUG 29 PM 1:18
EUREKA COUNTY, NEVADA
FILE NO. 137631
REC'D 725

BOOK 225 PAGE 054

RECORDING REQUESTED BY AND

WHEN RECORDED, RETURN TO:

Homestake Mining Company of California
Attention: Val Flynn
650 California Street, 9th Floor
San Francisco, CA 94108-2788

137635

CERTIFICATE OF LOCATION
State of Nevada

Tonkin Springs Venture Limited Partnership, a Nevada limited partnership having a mailing address of P.O. Box 557, Eureka, NV 89316 has located the ROBR 282 lode mining claim, more particularly described below. The date of location is 3:27 p.m. the 1st day of July, 1991.

The number of linear feet claimed in length along the course of the vein, each way from the point of discovery, is 1425 feet in a northerly direction and 10 feet in a southerly direction. The width claimed on each side of the center of the vein is 300 feet. The general course of the lode or vein, as near as may be, is north/south.

This lode mining claim is located in the Southeast Quarter of Section 33, Township 24 North, Range 49 East, Mount Diablo Base & Meridian, Eureka County, Nevada, and is described by metes and bounds as follows:

Beginning at Corner No. 1, which Corner No. 1 bears North 61 degrees 08' 29" West a distance of 3092.116 feet from the Northwest ~~Quarter~~ Corner of Section 2, Township 23 1/2 North, Range 49 East, which ~~Quarter~~ Corner is marked by a G.L.O. Brass Cap Monument;

Thence East a distance of 600 feet to Corner No. 2;
Thence South a distance of 717.5 feet to Corner No. 3;
Thence South a distance of 717.5 feet to Corner No. 4;
Thence West a distance of 600 feet to Corner No. 5;
Thence North a distance of 717.5 feet to Corner No. 6;
Thence North a distance of 717.5 feet to Corner No. 1,
the place of beginning.

This claim is contiguous to and is bounded by the following claims:
ROBR 355 on the North;
ROBR 280 on the East;
ROBR 281 on the South; and
ROBR 284 on the West.

The work of location consisted of making the maps provided in NRS 517.040.

Corner No. 1, the Northwest Corner, is a 4"x4"x4' wooden post.
Corner No. 2, the Northeast Corner, is a 4"x4"x4' wooden post.
Corner No. 3, the East side center, is a 4"x4"x4' wooden post.
Corner No. 4, the Southeast Corner, is a 4"x4"x4' wooden post.
Corner No. 5, the Southwest Corner, is a 4"x4"x4' wooden post.

BOOK 225 PAGE 55

Corner No. 6, the West side center, is a 4"x4"x4' wooden post.

As erected on the ground, each side center or corner monument is marked as described above by scribed metal tags.

This location is made without waiver of any rights acquired by virtue of a location made on the 15th day of February, 1980, and recorded in the Eureka County, Nevada records at Book 80, Page 494 and filed with the Bureau of Land Management under Serial No. N MC 150775.

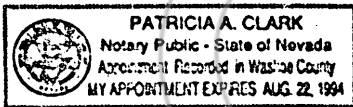
TONKIN SPRINGS VENTURE
LIMITED PARTNERSHIP

By Robert L. Petray
Robert L. Petray, Agent

STATE OF NEVADA)
COUNTY OF WASHOE) ss:

On this 19th day of August, 1991, personally appeared before me Patricia A. Clark, a notary public for said state, Robert L. Petray, an agent of Tonkin Springs Venture Limited Partnership, who acknowledged that he executed the above instrument on behalf of said corporation.

(SEAL)



Patricia A. Clark
Notary Public
Patricia A. Clark
3530 Barrymore Drive
Reno, NV 89512

BOOK 225 PAGE 056
RECORDED AT THE CLERK'S OFFICE
91 AUG 29 PM 1:18
Tonkin Springs
EUREKA COUNTY, NEVADA
FILE NO. 137635
M.M. REE/ALAN R. RICHARDS
FEE \$725

BOOK 225 PAGE 056

RECORDING REQUESTED BY AND
WHEN RECORDED, RETURN TO:
Homestake Mining Company of California
Attention: Val Flynn
650 California Street, 9th Floor
San Francisco, CA 94108-2788

137636

CERTIFICATE OF LOCATION
State of Nevada

Tonkin Springs Venture Limited Partnership, a Nevada limited partnership having a mailing address of P.O. Box 557, Eureka, NV 89316 has located the ROBR 283 lode mining claim, more particularly described below. The date of location is 3:48 p.m. the 1st day of July, 1991.

The number of linear feet claimed in length along the course of the vein, each way from the point of discovery, is 10 feet in a northerly direction and 1490 feet in a southerly direction. The width claimed on each side of the center of the vein is 300 feet. The general course of the lode or vein, as near as may be, is north/south.

This lode mining claim is located in the South Half of Section 33, Township 24 North, Range 49 East, and the Northwest Quarter of Section 3, Township 23-1/2 North, Range 49 East, Mount Diablo Base 6 Meridian, Eureka County, Nevada, and is described by metes and bounds as follows:

Beginning at Corner No. 1, which Corner No. 1 bears North 89 degrees 00' 21" West a distance of 3308.618 feet from the Northwest ~~Quarter~~ Corner of Section 2, Township 23 1/2 North, Range 49 East, which ~~Quarter~~ Corner is marked by a G.L.O. Brass Cap Monument;

Thence East a distance of 600 feet to Corner No. 2;
Thence South a distance of 750 feet to Corner No. 3;
Thence South a distance of 750 feet to Corner No. 4;
Thence West a distance of 600 feet to Corner No. 5;
Thence North a distance of 750 feet to Corner No. 6;
Thence North a distance of 750 feet to Corner No. 1,
the place of beginning.

This claim is contiguous to and is bounded by the following claims:
ROBR 284 on the North;
ROBR 281 on the East;
ROBR 210 on the South; and
ROBR 285 on the West.

The work of location consisted of making the maps provided in NRS 517.040.

Corner No. 1, the Northwest Corner, is a 4"x4"x4' wooden post.
Corner No. 2, the Northeast Corner, is a 4"x4"x4' wooden post.
Corner No. 3, the East side center, is a 4"x4"x4' wooden post.

BOOK 225 PAGE 057

Corner No. 4, the Southeast Corner, is a 4"x4"x4' wooden post.
Corner No. 5, the Southwest Corner, is a 4"x4"x4' wooden post.
Corner No. 6, the West side center, is a 4"x4"x4' wooden post.

As erected on the ground, each side center or corner monument is marked as described above by scribed metal tags.

This location is made without waiver of any rights acquired by virtue of a location made on the 15th day of February, 1980, and recorded in the Eureka County, Nevada records at Book 80, Page 495 and filed with the Bureau of Land Management under Serial No. N MC 150776.

TONKIN SPRINGS VENTURE
LIMITED PARTNERSHIP

By Robert L. Petray
Robert L. Petray, Agent

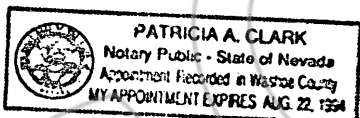
STATE OF NEVADA

COUNTY OF WASHOE

)
) ss:
)

On this 19th day of August, 1991, personally appeared before me Patricia A. Clark, a notary public for said state, Robert L. Petray, an agent of Tonkin Springs Venture Limited Partnership, who acknowledged that he executed the above instrument on behalf of said corporation.

(SEAL)



Patricia A. Clark
Notary Public
Patricia A. Clark
3580 Barrymore Drive
Reno, NV 89512

BOOK 225 Page 058
RECORDED AT THE OFFICE OF
EUREKA COUNTY, NEVADA
FILE NO. 91 AUG 29 PM 1:19
137636
Tonkin Springs

BOOK 225 PAGE 058

RECORDING REQUESTED BY AND
WHEN RECORDED, RETURN TO:
Homestake Mining Company of California
Attention: Val Flynn
650 California Street, 9th Floor
San Francisco, CA 94110-2788

137637

CERTIFICATE OF LOCATION
State of Nevada

Tonkin Springs Venture Limited Partnership, a Nevada limited partnership having a mailing address of P.O. Box 557, Eureka, NV 89316 has located the ROBR 284 lode mining claim, more particularly described below. The date of location is 3:51 p.m. the 1st day of July, 1991.

The number of linear feet claimed in length along the course of the vein, each way from the point of discovery, is 1425 feet in a northerly direction and 10 feet in a southerly direction. The width claimed on each side of the center of the vein is 300 feet. The general course of the lode or vein, as near as may be, is north/south.

This lode mining claim is located in the South Half of Section 33, Township 24 North, Range 49 East, Mount Diablo Base & Meridian, Eureka County, Nevada, and is described by metes and bounds as follows:

RFP Beginning at Corner No. 1, which Corner No. 1 bears North 65 degrees 43' 06" West a distance of 3629.177 feet from the Northwest Quarter Corner of Section 2, Township 23 1/2 North, Range 49 East, which ~~Quarter~~ Corner is marked by a G.L.O. Brass Cap Monument;

Thence East a distance of 600 feet to Corner No. 2;
Thence South a distance of 717.5 feet to Corner No. 3;
Thence South a distance of 717.5 feet to Corner No. 4;
Thence West a distance of 600 feet to Corner No. 5;
Thence North a distance of 717.5 feet to Corner No. 6;
Thence North a distance of 717.5 feet to Corner No. 1,
the place of beginning.

This claim is contiguous to and is bounded by the following claims:

ROBR 357 on the North;
ROBR 282 on the East;
ROBR 283 on the South; and
ROBR 286 on the West.

The work of location consisted of making the maps provided in NRS 517.040.

Corner No. 1, the Northwest Corner, is a 4"x4"x4' wooden post.
Corner No. 2, the Northeast Corner, is a 4"x4"x4' wooden post.
Corner No. 3, the East side center, is a 4"x4"x4' wooden post.
Corner No. 4, the Southeast Corner, is a 4"x4"x4' wooden post.
Corner No. 5, the Southwest Corner, is a 4"x4"x4' wooden post.

BOOK 225 PAGE 059

Corner No. 6, the West side center, is a 4"x4"x4' wooden post.

As erected on the ground, each side center or corner monument is marked as described above by scribed metal tags.

This location is made without waiver of any rights acquired by virtue of a location made on the 15th day of February, 1980, and recorded in the Eureka County, Nevada records at Book 80, Page 496 and filed with the Bureau of Land Management under Serial No. N MC 150777.


TONKIN SPRINGS VENTURE
LIMITED PARTNERSHIP

By Robert L. Petray
Robert L. Petray, Agent

STATE OF NEVADA)
COUNTY OF WASHOE) ss:

On this 19th day of August, 1991, personally appeared before me Patricia A. Clark, a notary public for said state, Robert L. Petray, an agent of Tonkin Springs Venture Limited Partnership, who acknowledged that he executed the above instrument on behalf of said corporation.

(SEAL)



Patricia A. Clark
Notary Public
Patricia A. Clark
3580 Barrymore Drive
Reno, NV 89512

BOOK 225 PAGE 060
OFFICIAL RECORDS
RECORDED AT THE REC'D OFFICE
Tonkin Springs
91 AUG 29 P1:19
EUREKA COUNTY, NEVADA
MAY BE RECALLED FOR RECORD
FILE NO. 137637

BOOK 225 PAGE 060

RECORDING REQUESTED BY AND

WHEN RECORDED, RETURN TO:

Homestake Mining Company of California

Attention: Val Flynn

650 California Street, 9th Floor

San Francisco, CA 94108-2786

137638

CERTIFICATE OF LOCATION

State of Nevada

Tonkin Springs Venture Limited Partnership, a Nevada limited partnership having a mailing address of P.O. Box 557, Eureka, NV 89316 has located the ROBR 285 lode mining claim, more particularly described below. The date of location is 4:13 p.m. the 1st day of July, 1991.

The number of linear feet claimed in length along the course of the vein, each way from the point of discovery, is 10 feet in a northerly direction and 1490 feet in a southerly direction. The width claimed on each side of the center of the vein is 300 feet. The general course of the lode or vein, as near as may be, is north/south.

This lode mining claim is located in the Southwest Quarter of Section 33, Township 24 North, Range 49 East, and the Northwest Quarter of Section 3, Township 23-1/2 North, Range 49 East, Mount Diablo Base & Meridian, Eureka County, Nevada, and is described by metes and bounds as follows:

Beginning at Corner No. 1, which Corner No. 1 bears North 89 degrees 09' 31" West a distance of 3908.542 feet from the Northwest ~~Quarter~~ Corner of Section 2, Township 23 1/2 North, Range 49 East, which ~~Quarter~~ Corner is marked by a G.L.O. Brass Cap Monument;

Thence East a distance of 600 feet to Corner No. 2;
Thence South a distance of 750 feet to Corner No. 3;
Thence South a distance of 750 feet to Corner No. 4;
Thence West a distance of 600 feet to Corner No. 5;
Thence North a distance of 750 feet to Corner No. 6;
Thence North a distance of 750 feet to Corner No. 1,
the place of beginning.

This claim is contiguous to and is bounded by the following claims:

ROBR 286 on the North;
ROBR 283 on the East;
ROBR 212 on the South; and
ROBR 287 on the West.

The work of location consisted of making the maps provided in NRS 517.040.

Corner No. 1, the Northwest Corner, is a 4"x4"x4' wooden post.
Corner No. 2, the Northeast Corner, is a 4"x4"x4' wooden post.
Corner No. 3, the East side center, is a 4"x4"x4' wooden post.

BOOK 225 PAGE 061

Corner No. 4, the Southeast Corner, is a 4"x4"x4' wooden post.
Corner No. 5, the Southwest Corner, is a 4"x4"x4' wooden post.
Corner No. 6, the West side center, is a 4"x4"x4' wooden post.

As erected on the ground, each side center or corner monument is marked as described above by scribed metal tags.

This location is made without waiver of any rights acquired by virtue of a location made on the 16th day of February, 1980, and recorded in the Eureka County, Nevada records at Book 80, Page 497 and filed with the Bureau of Land Management under Serial No. N MC 150778.

TONKIN SPRINGS VENTURE
LIMITED PARTNERSHIP

By Robert L. Petray
Robert L. Petray, Agent


STATE OF NEVADA

)
) ss:
)

COUNTY OF WASHOE

On this 19th day of August, 1991, personally appeared before me Patricia A. Clark, a notary public for said state, Robert L. Petray, an agent of Tonkin Springs Venture Limited Partnership, who acknowledged that he executed the above instrument on behalf of said corporation.

(SEAL)



Patricia A. Clark
Notary Public
Patricia A. Clark
3580 Barrymore Drive
Reno, NV 89512

BOOK 225 PAGE 062
RECORDED AT THE OFFICE OF
EUREKA COUNTY RECORDS
91 AUG 29 PM 1:19
Tonkin Springs
FILE NO 137638

BOOK 225 PAGE 062

RECORDING REQUESTED BY AND
WHEN RECORDED, RETURN TO:
Homestake Mining Company of California
Attention: Val Flynn
650 California Street, 9th Floor
San Francisco, CA 94108-2788

137639

CERTIFICATE OF LOCATION
State of Nevada

Tonkin Springs Venture Limited Partnership, a Nevada limited partnership having a mailing address of P.O. Box 557, Eureka, NV 89316 has located the ROBR 286 lode mining claim, more particularly described below. The date of location is 4:18 p.m. the 1st day of July, 1991.

The number of linear feet claimed in length along the course of the vein, each way from the point of discovery, is 1425 feet in a northerly direction and 10 feet in a southerly direction. The width claimed on each side of the center of the vein is 300 feet. The general course of the lode or vein, as near as may be, is north/south.

This lode mining claim is located in the Southwest Quarter of Section 33, Township 24 North, Range 49 East, Mount Diablo Base & Meridian, Eureka County, Nevada, and is described by metes and bounds as follows:

Beginning at Corner No. 1, which Corner No. 1 bears North 69 degrees 05' 58" West a distance of 4183.380 feet from the Northwest ~~Quarter~~ Corner of Section 2, Township 23 1/2 North, Range 49 East, which ~~Quarter~~ Corner is marked by a G.L.O. Brass Cap Monument;

Thence East a distance of 600 feet to Corner No. 2;
Thence South a distance of 717.5 feet to Corner No. 3;
Thence South a distance of 717.5 feet to Corner No. 4;
Thence West a distance of 600 feet to Corner No. 5;
Thence North a distance of 717.5 feet to Corner No. 6;
Thence North a distance of 717.5 feet to Corner No. 1,
the place of beginning.

This claim is contiguous to and is bounded by the following claims:

ROBR 359 on the North;
ROBR 284 on the East;
ROBR 285 on the South; and
ROBR 288 on the West.

The work of location consisted of making the maps provided in NRS 517.040.

Corner No. 1, the Northwest Corner, is a 4"x4"x4' wooden post.
Corner No. 2, the Northeast Corner, is a 4"x4"x4' wooden post.
Corner No. 3, the East side center, is a 4"x4"x4' wooden post.
Corner No. 4, the Southeast Corner, is a 4"x4"x4' wooden post.
Corner No. 5, the Southwest Corner, is a 4"x4"x4' wooden post.

BOOK 225 PAGE 063

Corner No. 6, the West side center, is a 4"x4"x4' wooden post.

As erected on the ground, each side center or corner monument is marked as described above by scribed metal tags.

This location is made without waiver of any rights acquired by virtue of a location made on the 16th day of February, 1980, and recorded in the Eureka County, Nevada records at Book 80, Page 498 and filed with the Bureau of Land Management under Serial No. N MC 150779.

TONKIN SPRINGS VENTURE
LIMITED PARTNERSHIP

By Robert L. Petray
Robert L. Petray, Agent


STATE OF NEVADA

COUNTY OF WASHOE

)
) ss:
)

On this 19th day of August, 1991, personally appeared before me Patricia A. Clark, a notary public for said state, Robert L. Petray, an agent of Tonkin Springs Venture Limited Partnership, who acknowledged that he executed the above instrument on behalf of said corporation.

(SEAL)



Patricia A. Clark
Notary Public
Patricia A. Clark
3580 Barrymore Drive
Reno, NV 89512

BOOK 225 PAGE 064

BOOK 225 PAGE 064
OFFICIAL RECORDS
RECORDED AT THE OFFICE OF
Tonkin Springs
91 AUG 29 PM 1:19
EUREKA COUNTY, N. V.
M. N. REYNOLDS, RECORDER
FILE NO. 137639
FEE \$7.25

RECORDING REQUESTED BY AND
WHEN RECORDED, RETURN TO:
Homestake Mining Company of California
Attention: Val Flynn
650 California Street, 9th Floor
San Francisco, CA 94108-2788

137640

CERTIFICATE OF LOCATION
State of Nevada

Tonkin Springs Venture Limited Partnership, a Nevada limited partnership having a mailing address of P.O. Box 557, Eureka, NV 89316 has located the ROBR 287 lode mining claim, more particularly described below. The date of location is 9:10 a.m. the 2nd day of July, 1991.

The number of linear feet claimed in length along the course of the vein, each way from the point of discovery, is 10 feet in a northerly direction and 1490 feet in a southerly direction. The width claimed on each side of the center of the vein is 300 feet. The general course of the lode or vein, as near as may be, is north/south.

This lode mining claim is located in the Southwest Quarter of Section 33, Township 24 North, Range 49 East, and the Northwest Quarter of Section 3, Township 23-1/2 North, Range 49 East, Mount Diablo Base & Meridian, Eureka County, Nevada, and is described by metes and bounds as follows:

R7P Beginning at Corner No. 1, which Corner No. 1 bears North 89 degrees 16' 14" West a distance of 4508.486 feet from the Northwest Quarter Corner of Section 2, Township 23 1/2 North, Range 49 East, which Quarter Corner is marked by a G.L.O. Brass Cap Monument;

Thence East a distance of 600 feet to Corner No. 2;
Thence South a distance of 750 feet to Corner No. 3;
Thence South a distance of 750 feet to Corner No. 4;
Thence West a distance of 600 feet to Corner No. 5;
Thence North a distance of 750 feet to Corner No. 6;
Thence North a distance of 750 feet to Corner No. 1,
the place of beginning.

This claim is contiguous to and is bounded by the following claims:
ROBR 290 and 288 on the North;
ROBR 285 on the East;
ROBR 214 on the South; and
ROBR 289 on the West.

The work of location consisted of making the maps provided in NRS 517.040.

Corner No. 1, the Northwest Corner, is a 4"x4"x4' wooden post.
Corner No. 2, the Northeast Corner, is a 4"x4"x4' wooden post.
Corner No. 3, the East side center, is a 4"x4"x4' wooden post.

BOOK 225 PAGE 065

Corner No. 4, the Southeast Corner, is a 4"x4"x4' wooden post.
Corner No. 5, the Southwest Corner, is a 4"x4"x4' wooden post.
Corner No. 6, the West side center, is a 4"x4"x4' wooden post.

As erected on the ground, each side center or corner monument is marked as described above by scribed metal tags.

This location is made without waiver of any rights acquired by virtue of a location made on the 16th day of February, 1980, and recorded in the Eureka County, Nevada records at Book 80, Page 499 and filed with the Bureau of Land Management under Serial No. N MC 150780.

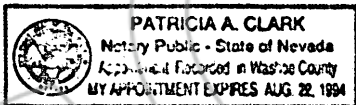
TONKIN SPRINGS VENTURE
LIMITED PARTNERSHIP

By Robert L. Petray
Robert L. Petray, Agent

STATE OF NEVADA)
) ss:
COUNTY OF WASHOE)

On this 19th day of August, 1991, personally appeared before me Patricia A. Clark, a notary public for said state, Robert L. Petray, an agent of Tonkin Springs Venture Limited Partnership, who acknowledged that he executed the above instrument on behalf of said corporation.

(SEAL)



Patricia A. Clark
Notary Public
Patricia A. Clark
3580 Barrymore Drive
Reno, NV 89512

BOOK 225 PAGE 066

137640

EUREKA COUNTY, NEVADA
FILE NO. 91-119
RECORDED
FEB 25

BOOK 225 PAGE 065
RECORDED AT THE OFFICE OF
Tonkin Springs
91 AUG 29 PM 1:19

RECORDING REQUESTED BY AND
WHEN RECORDED, RETURN TO:
Homestake Mining Company of California
Attention: Val Flynn
650 California Street, 9th Floor
San Francisco, CA 94108-2788

137411

CERTIFICATE OF LOCATION
State of Nevada

Tonkin Springs Venture Limited Partnership, a Nevada limited partnership having a mailing address of P.O. Box 557, Eureka, NV 89316 has located the ROBR 288 lode mining claim, more particularly described below. The date of location is 8:52 a.m. the 2nd day of July, 1991.

The number of linear feet claimed in length along the course of the vein, each way from the point of discovery, is 1425 feet in a northerly direction and 10 feet in a southerly direction. The width claimed on each side of the center of the vein is 100 feet. The general course of the lode or vein, as near as may be, is north/south.

This lode mining claim is located in the Southwest Quarter of Section 33, Township 24 North, Range 49 East, Mount Diablo Base & Meridian, Eureka County, Nevada, and is described by metes and bounds as follows:

Beginning at Corner No. 1, which Corner No. 1 bears North 70 degrees 02' 06" West a distance of 4370.803 feet from the Northwest Corner of Section 2, Township 23 1/2 North, Range 49 East, which Corner is marked by a G.L.O. Brass Cap Monument;

Thence East a distance of 200 feet to Corner No. 2;
Thence South a distance of 717.5 feet to Corner No. 3;
Thence South a distance of 717.5 feet to Corner No. 4;
Thence West a distance of 200 feet to Corner No. 5;
Thence North a distance of 717.5 feet to Corner No. 6;
Thence North a distance of 717.5 feet to Corner No. 1,
the place of beginning.

This claim is contiguous to and is bounded by the following claims:
ROBR 361 on the North;
ROBR 286 on the East;
ROBR 287 on the South; and
ROBR 290 and Q 27 on the West.

The work of location consisted of making the maps provided in NRS 517.040.

Corner No. 1, the Northwest Corner, is a 4"x4"x4' wooden post.
Corner No. 2, the Northeast Corner, is a 4"x4"x4' wooden post.
Corner No. 3, the East side center, is a 4"x4"x4' wooden post.

BOOK 225 PAGE 067

Corner No. 4, the Southeast Corner, is a 4"x4"x4' wooden post.
Corner No. 5, the Southwest Corner, is a 4"x4"x4' wooden post.
Corner No. 6, the West side center, is a 4"x4"x4' wooden post.

As erected on the ground, each side center or corner monument is marked as described above by scribed metal tags.

This location is made without waiver of any rights acquired by virtue of a location made on the 16th day of February, 1980, and recorded in the Eureka County, Nevada records at Book 80, Page 500 and filed with the Bureau of Land Management under Serial No. N MC 150781.

TONKIN SPRINGS VENTURE
LIMITED PARTNERSHIP

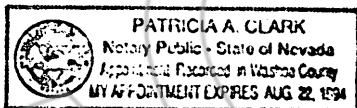
By Robert L. Petray
Robert L. Petray, Agent

STATE OF NEVADA
COUNTY OF WASHOE

)
) ss:
)

On this 19th day of August, 1991, personally appeared before me Patricia A. Clark, a notary public for said state, Robert L. Petray, an agent of Tonkin Springs Venture Limited Partnership, who acknowledged that he executed the above instrument on behalf of said corporation.

(SEAL)



Patricia A. Clark
Notary Public
Patricia A. Clark
3580 Barrymore Drive
Reno, NV 89512

BOOK 225 PAGE 067
OFFICIAL RECORDS
RECORDED AT THE OFFICE OF
Tonkin Springs
91 AUG 29 PM 1:19
EUREKA COUNTY, NEVADA
M. H. REBALENTI, RECORDER
FILE NO. 1376-11
FEE \$7.25

BOOK 225 PAGE 068

RECORDING REQUESTED BY AND
WHEN RECORDED, RETURN TO:

Homestake Mining Company of California
Attention: Val Flynn
650 California Street, 9th Floor
San Francisco, CA 94108-2788

137442

CERTIFICATE OF LOCATION
State of Nevada

Tonkin Springs Venture Limited Partnership, a Nevada limited partnership having a mailing address of P.O. Box 557, Eureka, NV 89316 has located the ROBR 289 lode mining claim, more particularly described below. The date of location is 1:45 p.m. the 2nd day of July, 1991.

The number of linear feet claimed in length along the course of the vein, each way from the point of discovery, is 10 feet in a northerly direction and 1490 feet in a southerly direction. The width claimed on each side of the center of the vein is 300 feet. The general course of the lode or vein, as near as may be, is north/south.

This lode mining claim is located in the Southwest Quarter of Section 33, Township 24 North, Range 49 East, and the Northwest Quarter of Section 3, Township 23-1/2 North, Range 49 East, Mount Diablo Base & Meridian, Eureka County, Nevada, and is described by metes and bounds as follows:

Beginning at Corner No. 1, which Corner No. 1 bears North 89 degrees 21' 22" West a distance of 5108.443 feet from the Northwest Quarter Corner of Section 2, Township 23 1/2 North, Range 49 East, which ~~Quarter~~ Corner is marked by a G.L.O. Brass Cap Monument;

Thence East a distance of 600 feet to Corner No. 2;
Thence South a distance of 750 feet to Corner No. 3;
Thence South a distance of 750 feet to Corner No. 4;
Thence West a distance of 600 feet to Corner No. 5;
Thence North a distance of 750 feet to Corner No. 6;
Thence North a distance of 750 feet to Corner No. 1,
the place of beginning.

This claim is contiguous to and is bounded by the following claims:
ROBR 292 and 290 on the North;
ROBR 287 on the East;
ROBR 216 on the South; and
ROBR 291 on the West.

The work of location consisted of making the maps provided in NRS 517.040.

Corner No. 1, the Northwest Corner, is a 4"x4"x4' wooden post.
Corner No. 2, the Northeast Corner, is a 4"x4"x4' wooden post.
Corner No. 3, the East side center, is a 4"x4"x4' wooden post.

BOOK 225 PAGE 069

Corner No. 4, the Southeast Corner, is a 4"x4"x4' wooden post.
Corner No. 5, the Southwest Corner, is a 4"x4"x4' wooden post.
Corner No. 6, the West side center, is a 4"x4"x4' wooden post.

As erected on the ground, each side center or corner monument is marked as described above by scribed metal tags.

This location is made without waiver of any rights acquired by virtue of a location made on the 16th day of February, 1980, and recorded in the Eureka County, Nevada records at Book 80, Page 501 and filed with the Bureau of Land Management under Serial No. N MC 150782.


TONKIN SPRINGS VENTURE
LIMITED PARTNERSHIP

By Robert L. Petray
Robert L. Petray, Agent

STATE OF NEVADA)
COUNTY OF WASHOE) ss:

On this 19th day of August, 1991, personally appeared before me Patricia A. Clark, a notary public for said state, Robert L. Petray, an agent of Tonkin Springs Venture Limited Partnership, who acknowledged that he executed the above instrument on behalf of said corporation.

(SEAL)



Patricia A. Clark
Notary Public
Patricia A. Clark
3580 Barrymore Drive
Reno, NV 89512

BOOK 225
OFFICIAL RECORDS
RECORDED IN THE
91 AG 29 P1:19
EUREKA COUNTY, NEVADA
FILE NO. 137612
FILED 7-25

BOOK 225 PAGE 070

RECORDING REQUESTED BY AND
WHEN RECORDED, RETURN TO:
Homestake Mining Company of California
Attention: Val Flynn
650 California Street, 9th Floor
San Francisco, CA 94108-2788

137c43

CERTIFICATE OF LOCATION
State of Nevada

Tonkin Springs Venture Limited Partnership, a Nevada limited partnership having a mailing address of P.O. Box 557, Eureka, NV 89316 has located the ROBR 290 lode mining claim, more particularly described below. The date of location is 9:21 a.m. the 2nd day of July, 1991.

The number of linear feet claimed in length along the course of the vein, each way from the point of discovery, is 825 feet in a northerly direction and 10 feet in a southerly direction. The width claimed on each side of the center of the vein is 300 feet. The general course of the lode or vein, as near as may be, is north/south.

This lode mining claim is located in the Southwest Quarter of Section 33, Township 24 North, Range 49 East, Mount Diablo Base & Meridian, Eureka County, Nevada, and is described by metes and bounds as follows:

Beginning at Corner No. 1, which Corner No. 1 bears North 79 degrees 16' 02" West a distance of 4791.949 feet from the Northwest ~~Quarter~~ *R&P* Corner of Section 2, Township 23 1/2 North, Range 49 East, which ~~Quarter~~ Corner is marked by a G.L.O. Brass Cap Monument;

Thence East a distance of 600 feet to Corner No. 2;
Thence South a distance of 417.5 feet to Corner No. 3;
Thence South a distance of 417.5 feet to Corner No. 4;
Thence West a distance of 600 feet to Corner No. 5;
Thence North a distance of 417.5 feet to Corner No. 6;
Thence North a distance of 417.5 feet to Corner No. 1,
the place of beginning.

This claim is contiguous to and is bounded by the following claims:
Q 27 on the North;
ROBR 288 on the East;
ROBR 287 and ROBR 289 on the South; and
ROBR 292 on the West.

The work of location consisted of making the maps provided in NRS 517.040.

Corner No. 1, the Northwest Corner, is a 4"x4"x4' wooden post.
Corner No. 2, the Northeast Corner, is a 4"x4"x4' wooden post.
Corner No. 3, the East side center, is a 4"x4"x4' wooden post.

BOOK 225 PAGE 071

Corner No. 4, the Southeast Corner, is a 4"x4"x4' wooden post.
Corner No. 5, the Southwest Corner, is a 4"x4"x4' wooden post.
Corner No. 6, the West side center, is a 4"x4"x4' wooden post.

As erected on the ground, each side center or corner monument is marked as described above by scribed metal tags.

This location is made without waiver of any rights acquired by virtue of a location made on the 16th day of February, 1980, and recorded in the Eureka County, Nevada records at Book 80, Page 502 and filed with the Bureau of Land Management under Serial No. N MC 150783.

TONKIN SPRINGS VENTURE
LIMITED PARTNERSHIP


By Robert L. Petray
Robert L. Petray, Agent

STATE OF NEVADA
COUNTY OF WASHOE

) ss:
)

On this 19th day of August, 1991, personally appeared before me Patricia A. Clark, a notary public for said state, Robert L. Petray, an agent of Tonkin Springs Venture Limited Partnership, who acknowledged that he executed the above instrument on behalf of said corporation.

(SEAL)



Patricia A. Clark
Notary Public
Patricia A. Clark
3580 Barrymore Drive
Reno, NV 89512

BOOK 225 PAGE 071
OFFICIAL RECORDS
RECORDED AT THE REQUEST OF
Tonkin Springs
91 AUG 29 PM 1:19
EUREKA COUNTY, NEVADA
M.N. REB ALLEIGH RECORDED
FILE NO. 137-473
FEES 7.25

BOOK 225 PAGE 072

RECORDING REQUESTED BY AND
WHEN RECORDED, RETURN TO:

Homestake Mining Company of California
Attention: Val Flynn
650 California Street, 9th Floor
San Francisco, CA 94108-2788

137644

CERTIFICATE OF LOCATION
State of Nevada

Tonkin Springs Venture Limited Partnership, a Nevada limited partnership having a mailing address of P.O. Box 557, Eureka, NV 89316 has located the ROBR 291 lode mining claim, more particularly described below. The date of location is 8:52 a.m. the 8th day of August, 1991.

The number of linear feet claimed in length along the course of the vein, each way from the point of discovery, is 10 feet in a northerly direction and 1490 feet in a southerly direction. The width claimed on each side of the center of the vein is 300 feet. The general course of the lode or vein, as near as may be, is north/south.

This lode mining claim is located in the Southeast Quarter of Section 32 and the Southwest Quarter of Section 33, Township 24 North, Range 49 East, and the Northeast Quarter of Section 4 and the Northwest Quarter of Section 3, Township 23-1/2 North, Range 49 East, Mount Diablo Base & Meridian, Eureka County, Nevada, and is described by metes and bounds as follows:

Beginning at Corner No. 1, which Corner No. 1 bears North 89 degrees 25' 26" West a distance of 5708.409 feet from the Northwest Quarter Corner of Section 2, Township 23 1/2 North, Range 49 East, which ~~Quarter~~ Corner is marked by a G.L.O. Brass Cap Monument;

Thence East a distance of 600 feet to Corner No. 2;
Thence South a distance of 750 feet to Corner No. 3;
Thence South a distance of 750 feet to Corner No. 4;
Thence West a distance of 600 feet to Corner No. 5;
Thence North a distance of 750 feet to Corner No. 6;
Thence North a distance of 750 feet to Corner No. 1,
the place of beginning.

This claim is contiguous to and is bounded by the following claims:
ROBR 294 and 292 on the North;
ROBR 289 on the East;
ROBR 218 on the South; and
ROBR 293 on the West.

The work of location consisted of making the maps provided in NRS 517.040.

Corner No. 1, the Northwest Corner, is a 4"x4"x4' wooden post.
Corner No. 2, the Northeast Corner, is a 4"x4"x4' wooden post.

BOOK 225 PAGE 073

Corner No. 3, the East side center, is a 4"x4"x4' wooden post.
Corner No. 4, the Southeast Corner, is a 4"x4"x4' wooden post.
Corner No. 5, the Southwest Corner, is a 4"x4"x4' wooden post.
Corner No. 6, the West side center, is a 4"x4"x4' wooden post.

As erected on the ground, each side center or corner monument is marked as described above by scribed metal tags.

This location is made without waiver of any rights acquired by virtue of a location made on the 16th day of February, 1980, and recorded in the Eureka County, Nevada records at Book 80, Page 503 and filed with the Bureau of Land Management under Serial No. N MC 150784.

TONKIN SPRINGS VENTURE
LIMITED PARTNERSHIP


By Robert L. Petray
Robert L. Petray, Agent

STATE OF NEVADA
COUNTY OF WASHOE

)
) ss:
)

On this 19th day of August, 1991, personally appeared before me Patricia A. Clark, a notary public for said state, Robert L. Petray, an agent of Tonkin Springs Venture Limited Partnership, who acknowledged that he executed the above instrument on behalf of said corporation.

(SEAL)



Patricia A. Clark
Notary Public
Patricia A. Clark
3580 Barrymore Drive
Reno, NV 89512

BOOK 225 PAGE 073
RECORDED IN EUREKA COUNTY
FILE NO. 137641
91 AUG 29 PM 1:19
EUREKA COUNTY, NEVADA
FILE NO. 137641
137641

BOOK 225 PAGE 074

RECORDING REQUESTED BY AND
WHEN RECORDED, RETURN TO:
Homestake Mining Company of California
Attention: Val Flynn
650 California Street, 9th Floor
San Francisco, CA 94108-2788

137645
CERTIFICATE OF LOCATION
State of Nevada

Tonkin Springs Venture Limited Partnership, a Nevada limited partnership having a mailing address of P.O. Box 557, Eureka, NV 89316 has located the ROBR 292 lode mining claim, more particularly described below. The date of location is 2:05 p.m. the 2nd day of July, 1991.

The number of linear feet claimed in length along the course of the vein, each way from the point of discovery, is 825 feet in a northerly direction and 10 feet in a southerly direction. The width claimed on each side of the center of the vein is 300 feet. The general course of the lode or vein, as near as may be, is north/south.

This lode mining claim is located in the Southwest Quarter of Section 33, Township 24 North, Range 49 East, Mount Diablo Base & Meridian, Eureka County, Nevada, and is described by metes and bounds as follows:

Beginning at Corner No. 1, which Corner No. 1 bears North 80 degrees 27' 24" West a distance of 5382.613 feet from the Northwest Quarter Corner of Section 2, Township 23 1/2 North, Range 49 East, which ~~Quarter~~ Corner is marked by a G.L.O. Brass Cap Monument;

Thence East a distance of 600 feet to Corner No. 2;
Thence South a distance of 417.5 feet to Corner No. 3;
Thence South a distance of 417.5 feet to Corner No. 4;
Thence West a distance of 600 feet to Corner No. 5;
Thence North a distance of 417.5 feet to Corner No. 6;
Thence North a distance of 417.5 feet to Corner No. 1,
the place of beginning.

This claim is contiguous to and is bounded by the following claims:
Q 27 on the North;
ROBR 290 on the East;
ROBR 289 and ROBR 291 on the South; and
ROBR 294 on the West.

The work of location consisted of making the maps provided in NRS 517.040.

Corner No. 1, the Northwest Corner, is a 4"x4"x4' wooden post.
Corner No. 2, the Northeast Corner, is a 4"x4"x4' wooden post.
Corner No. 3, the East side center, is a 4"x4"x4' wooden post.

BOOK 225 PAGE 075

Corner No. 4, the Southeast Corner, is a 4"x4"x4' wooden post.
Corner No. 5, the Southwest Corner, is a 4"x4"x4' wooden post.
Corner No. 6, the West side center, is a 4"x4"x4' wooden post.

As erected on the ground, each side center or corner monument is marked as described above by scribed metal tags.

This location is made without waiver of any rights acquired by virtue of a location made on the 16th day of February, 1980, and recorded in the Eureka County, Nevada records at Book 80, Page 504 and filed with the Bureau of Land Management under Serial No. N MC 150785.

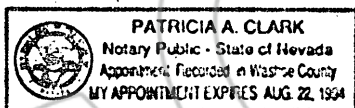
TONKIN SPRINGS VENTURE
LIMITED PARTNERSHIP

By Robert L. Petray
Robert L. Petray, Agent

STATE OF NEVADA)
) ss:
COUNTY OF WASHOE)

On this 19th day of August, 1991, personally appeared before me Patricia A. Clark, a notary public for said state, Robert L. Petray, an agent of Tonkin Springs Venture Limited Partnership, who acknowledged that he executed the above instrument on behalf of said corporation.

(SEAL)



Patricia A. Clark
Notary Public
Patricia A. Clark
3580 Barrymore Drive
Reno, NV 89512

BOOK 225 PAGE 076
RECORDED AT THE REQUEST OF
Tonkin Springs
91 AUG 29 PM 1:19
EUREKA COUNTY, NEVADA
FILED 137635 REC 87 25

BOOK 225 PAGE 076

RECORDING REQUESTED BY AND
WHEN RECORDED, RETURN TO:
Homestake Mining Company of California
Attention: Val Flynn
650 California Street, 9th Floor
San Francisco, CA 94108-2788

137646

CERTIFICATE OF LOCATION
State of Nevada

Tonkin Springs Venture Limited Partnership, a Nevada limited partnership having a mailing address of P.O. Box 557, Eureka, NV 89316 has located the ROBR 293 lode mining claim, more particularly described below. The date of location is 9:21 a.m. the 8th day of August, 1991.

The number of linear feet claimed in length along the course of the vein, each way from the point of discovery, is 10 feet in a northerly direction and 1490 feet in a southerly direction. The width claimed on each side of the center of the vein is 300 feet. The general course of the lode or vein, as near as may be, is north/south.

This lode mining claim is located in the Southeast Quarter of Section 32, Township 24 North, Range 49 East, and the Northeast Quarter of Section 4, Township 23-1/2 North, Range 49 East, Mount Diablo Base & Meridian, Eureka County, Nevada, and is described by metes and bounds as follows:

RHP Beginning at Corner No. 1, which Corner No. 1 bears North 89 degrees 28' 43" West a distance of 6308.381 feet from the Northwest ~~Quarter~~ Corner of Section 2, Township 23 1/2 North, Range 49 East, which ~~Quarter~~ Corner is marked by a G.L.O. Brass Cap Monument;

Thence East a distance of 600 feet to Corner No. 2;
Thence South a distance of 750 feet to Corner No. 3;
Thence South a distance of 750 feet to Corner No. 4;
Thence West a distance of 600 feet to Corner No. 5;
Thence North a distance of 750 feet to Corner No. 6;
Thence North a distance of 750 feet to Corner No. 1,
the place of beginning.

This claim is contiguous to and is bounded by the following claims:
ROBR 296 and 294 on the North;
ROBR 291 on the East;
ROBR 220 on the South; and
ROBR 295 on the West.

The work of location consisted of making the maps provided in NRS 517.040.

Corner No. 1, the Northwest Corner, is a 4"x4"x4' wooden post.
Corner No. 2, the Northeast Corner, is a 4"x4"x4' wooden post.
Corner No. 3, the East side center, is a 4"x4"x4' wooden post.

BOOK 225 PAGE 077

Corner No. 4, the Southeast Corner, is a 4"x4"x4' wooden post.
Corner No. 5, the Southwest Corner, is a 4"x4"x4' wooden post.
Corner No. 6, the West side center, is a 4"x4"x4' wooden post.

As erected on the ground, each side center or corner monument is marked as described above by scribed metal tags.

This location is made without waiver of any rights acquired by virtue of a location made on the 16th day of February, 1980, and recorded in the Eureka County, Nevada records at Book 80, Page 505 and filed with the Bureau of Land Management under Serial No. N MC 150786.

TONKIN SPRINGS VENTURE
LIMITED PARTNERSHIP

By Robert L. Petray
Robert L. Petray, Agent


STATE OF NEVADA

COUNTY OF WASHOE

)
) ss:
)

On this 19th day of August, 1991, personally appeared before me Patricia A. Clark, a notary public for said state, Robert L. Petray, an agent of Tonkin Springs Venture Limited Partnership, who acknowledged that he executed the above instrument on behalf of said corporation.

(SEAL)



Patricia A. Clark
Notary Public
Patricia A. Clark
3580 Barrymore Drive
Reno, NV 89512

BOOK 225 PAGE 077
OFFICIAL RECORDS
RECORDED AT THE CLERK'S OFFICE
91 AUG 29 PM 1:19
Tonkin Springs
EUREKA COUNTY, NEVADA
H.M. REBELEAU, RECORDER
FILE NO. 1376-16

BOOK 225 PAGE 078

RECORDING REQUESTED BY AND
WHEN RECORDED, RETURN TO:
Homestake Mining Company of California
Attention: Val Flynn
650 California Street, 9th Floor
San Francisco, CA 945108-2788

137647

CERTIFICATE OF LOCATION
State of Nevada

Tonkin Springs Venture Limited Partnership, a Nevada limited partnership having a mailing address of P.O. Box 557, Eureka, NV 89316 has located the ROBR 294 lode mining claim, more particularly described below. The date of location is 9:06 a.m. the 8th day of August, 1991.

The number of linear feet claimed in length along the course of the vein, each way from the point of discovery, is 825 feet in a northerly direction and 10 feet in a southerly direction. The width claimed on each side of the center of the vein is 300 feet. The general course of the lode or vein, as near as may be, is north/south.

This lode mining claim is located in the Southeast Quarter of Section 32 and the Southwest Quarter of Section 33, Township 24 North, Range 49 East, Mount Diablo Base & Meridian, Eureka County, Nevada, and is described by metes and bounds as follows:

R-1P Beginning at Corner No. 1, which Corner No. 1 bears North 81 degrees 24' 38" West a distance of 5975.137 feet from the Northwest ~~Quarter~~ Corner of Section 2, Township 23 1/2 North, Range 49 East, which ~~Quarter~~ Corner is marked by a G.L.O. Brass Cap Monument;

Thence East a distance of 600 feet to Corner No. 2;
Thence South a distance of 417.5 feet to Corner No. 3;
Thence South a distance of 417.5 feet to Corner No. 4;
Thence West a distance of 600 feet to Corner No. 5;
Thence North a distance of 417.5 feet to Corner No. 6;
Thence North a distance of 417.5 feet to Corner No. 1,
the place of beginning.

This claim is contiguous to and is bounded by the following claims:

P 27 and Q 27 on the North;
ROBR 292 on the East;
ROBR 293 and ROBR 291 on the South; and
ROBR 296 on the West.

The work of location consisted of making the maps provided in NRS 517.040.

Corner No. 1, the Northwest Corner, is a 4"x4"x4' wooden post.
Corner No. 2, the Northeast Corner, is a 4"x4"x4' wooden post.
Corner No. 3, the East side center, is a 4"x4"x4' wooden post.

BOOK 225 PAGE 079

Corner No. 4, the Southeast Corner, is a 4"x4"x4' wooden post.
Corner No. 5, the Southwest Corner, is a 4"x4"x4' wooden post.
Corner No. 6, the West side center, is a 4"x4"x4' wooden post.

As erected on the ground, each side center or corner monument is marked as described above by scribed metal tags.

This location is made without waiver of any rights acquired by virtue of a location made on the 16th day of February, 1980, and recorded in the Eureka County, Nevada records at Book 80, Page 506 and filed with the Bureau of Land Management under Serial No. N MC 150787.

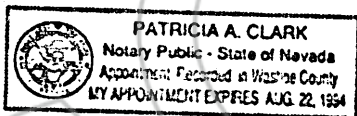
TONKIN SPRINGS VENTURE
LIMITED PARTNERSHIP

By Robert L. Petray
Robert L. Petray, Agent

STATE OF NEVADA)
COUNTY OF WASHOE) ss:

On this 19th day of August, 1991, personally appeared before me Patricia A. Clark, a notary public for said state, Robert L. Petray, an agent of Tonkin Springs Venture Limited Partnership, who acknowledged that he executed the above instrument on behalf of said corporation.

(SEAL)



Patricia A. Clark
Notary Public
Patricia A. Clark
3580 Carrymore Drive
Reno, NV 89512

BOOK 225 PAGE 086
RECORDED AT THE CLERK'S OFFICE
EUREKA COUNTY, NEVADA
FOR
91 AUG 29 PM 1:19
Tonkin Springs
FILE NO. 137637
FEE \$7.25

BOOK 225 PAGE 080

RECORDING REQUESTED BY AND
WHEN RECORDED, RETURN TO:

Homestake Mining Company of California
Attention: Val Flynn
650 California Street, 9th Floor
San Francisco, CA 94108-2788

137648

CERTIFICATE OF LOCATION
State of Nevada

Tonkin Springs Venture Limited Partnership, a Nevada limited partnership having a mailing address of P.O. Box 557, Eureka, NV 89316 has located the ROBR 335 lode mining claim, more particularly described below. The date of location is 9:48 a.m. the 10th day of August, 1991.

The number of linear feet claimed in length along the course of the vein, each way from the point of discovery, is 10 feet in a northerly direction and 1415 feet in a southerly direction. The width claimed on each side of the center of the vein is 300 feet. The general course of the lode or vein, as near as may be, is north/south.

This lode mining claim is located in the East Half of Section 34, Township 24 North, Range 49 East, Mount Diablo Base & Meridian, Eureka County, Nevada, and is described by metes and bounds as follows:

RJP Beginning at Corner No. 1, which Corner No. 1 bears North 48 degrees 27' 05" East a distance of 4398.603 feet from the Northwest Quarter Corner of Section 2, Township 23 1/2 North, Range 49 East, which ~~Quarter~~ Corner is marked by a G.L.O. Brass Cap Monument;

Thence East a distance of 600 feet to Corner No. 2;
Thence South a distance of 712.5 feet to Corner No. 3;
Thence South a distance of 712.5 feet to Corner No. 4;
Thence West a distance of 600 feet to Corner No. 5;
Thence North a distance of 712.5 feet to Corner No. 6;
Thence North a distance of 712.5 feet to Corner No. 1,
the place of beginning.

This claim is contiguous to and is bounded by the following claims:
TSC 153 on the North;
ROBR 262 on the South; and
ROBR 337 on the West.

The work of location consisted of making the maps provided in NRS 517.040.

Corner No. 1, the Northwest Corner, is a 4"x4"x4' wooden post.
Corner No. 2, the Northeast Corner, is a 4"x4"x4' wooden post.
Corner No. 3, the East side center, is a 4"x4"x4' wooden post.
Corner No. 4, the Southeast Corner, is a 4"x4"x4' wooden post.
Corner No. 5, the Southwest Corner, is a 4"x4"x4' wooden post.

BOOK 225 PAGE 081

Corner No. 6, the West side center, is a 4"x4"x4' wooden post.

As erected on the ground, each side center or corner monument is marked as described above by scribed metal tags.

This location is made without waiver of any rights acquired by virtue of a location made on the 20th day of February, 1980, and recorded in the Eureka County, Nevada records at Book 80, Page 545 and filed with the Bureau of Land Management under Serial No. N MC 150826.

TONKIN SPRINGS VENTURE
LIMITED PARTNERSHIP

By Robert L. Petray
Robert L. Petray, Agent

STATE OF NEVADA)
COUNTY OF WASHOE) ss:

On this 19th day of August, 1991, personally appeared before me Patricia A. Clark, a notary public for said state, Robert L. Petray, an agent of Tonkin Springs Venture Limited Partnership, who acknowledged that he executed the above instrument on behalf of said corporation.

(SEAL)

Patricia A. Clark
Notary Public
Patricia A. Clark
3580 Barrymore Drive
Reno, NV 89512

BOOK 225 PAGE 082
RECORDED AT THE RECORDS
OFFICE OF THE CLERK OF
EUREKA COUNTY, NEVADA
FILE NO. 137698
91 AUG 29 PM 1:19
Tonkin Springs

BOOK 225 PAGE 082

RECORDING REQUESTED BY AND
WHEN RECORDED, RETURN TO:
Homestake Mining Company of California
Attention: Val Flynn
650 California Street, 9th Floor
San Francisco, CA 94108-2788

137649

CERTIFICATE OF LOCATION

State of Nevada

Tonkin Springs Venture Limited Partnership, a Nevada limited partnership having a mailing address of P.O. Box 557, Eureka, NV 89316 has located the ROBR 337 lode mining claim, more particularly described below. The date of location is 10:27 a.m. the 10th day of August, 1991.

The number of linear feet claimed in length along the course of the vein, each way from the point of discovery, is 10 feet in a northerly direction and 1415 feet in a southerly direction. The width claimed on each side of the center of the vein is 300 feet. The general course of the lode or vein, as near as may be, is north/south.

This lode mining claim is located in the East Half of Section 34, Township 24 North, Range 49 East, Mount Diablo Base & Meridian, Eureka County, Nevada, and is described by metes and bounds as follows:

RFP Beginning at Corner No. 1, which Corner No. 1 bears North 42 degrees 41' 52" East a distance of 3969.566 feet from the Northwest Quarter Corner of Section 2, Township 23 1/2 North, Range 49 East, which Quarter Corner is marked by a G.L.O. Brass Cap Monument;

Thence East a distance of 600 feet to Corner No. 2;
Thence South a distance of 712.5 feet to Corner No. 3;
Thence South a distance of 712.5 feet to Corner No. 4;
Thence West a distance of 600 feet to Corner No. 5;
Thence North a distance of 712.5 feet to Corner No. 6;
Thence North a distance of 712.5 feet to Corner No. 1,
the place of beginning.

This claim is contiguous to and is bounded by the following claims:

TSG 153 on the North;
ROBR 335 on the East;
ROBR 264 on the South; and
ROBR 339 on the West.

The work of location consisted of making the maps provided in NRS 517.040.

Corner No. 1, the Northwest Corner, is a 4"x4"x4' wooden post.
Corner No. 2, the Northeast Corner, is a 4"x4"x4' wooden post.
Corner No. 3, the East side center, is a 4"x4"x4' wooden post.
Corner No. 4, the Southeast Corner, is a 4"x4"x4' wooden post.
Corner No. 5, the Southwest Corner, is a 4"x4"x4' wooden post.

BOOK 225 PAGE 083

Corner No. 6, the West side center, is a 4"x4"x4' wooden post.

As erected on the ground, each side center or corner monument is marked as described above by scribed metal tags.

This location is made without waiver of any rights acquired by virtue of a location made on the 20th day of February, 1980, and recorded in the Eureka County, Nevada records at Book 80, Page 546 and filed with the Bureau of Land Management under Serial No. N MC 150827.


TONKIN SPRINGS VENTURE
LIMITED PARTNERSHIP

By Robert L. Petray
Robert L. Petray, Agent

STATE OF NEVADA)
COUNTY OF WASHOE) ss:

On this 19th day of August, 1991, personally appeared before me Patricia A. Clark, a notary public for said state, Robert L. Petray, an agent of Tonkin Springs Venture Limited Partnership, who acknowledged that he executed the above instrument on behalf of said corporation.

(SEAL)



Patricia A. Clark
Notary Public
Patricia A. Clark
3580 Barrymore Drive
Reno, NV 89512

BOOK 225 PAGE 083
OFFICIAL RECORDS
RECORDED AT THE DISTRICT
CLERK'S OFFICE
EUREKA COUNTY, NEVADA
FILE NO. 91 AUG 29 P1:19
137619
Tonkin Springs

BOOK 225 PAGE 084

RECORDING REQUESTED BY AND
WHEN RECORDED, RETURN TO:
Homestake Mining Company of California
Attention: Val Flynn
650 California Street, 9th Floor
San Francisco, CA 94108-2788

137650

CERTIFICATE OF LOCATION
State of Nevada

Tonkin Springs Venture Limited Partnership, a Nevada limited partnership having a mailing address of P.O. Box 557, Eureka, NV 89316 has located the ROBR 339 lode mining claim, more particularly described below. The date of location is 9:54 a.m. the 28th day of June, 1991.

The number of linear feet claimed in length along the course of the vein, each way from the point of discovery, is 10 feet in a northerly direction and 1415 feet in a southerly direction. The width claimed on each side of the center of the vein is 300 feet. The general course of the lode or vein, as near as may be, is north/south.

This lode mining claim is located in all four Quarters of Section 34, Township 24 North, Range 49 East, Mount Diablo Base & Meridian, Eureka County, Nevada, and is described by metes and bounds as follows:

RSP Beginning at Corner No. 1, which Corner No. 1 bears North 35 degrees 38' 31" East a distance of 3589.875 feet from the Northwest Quarter Corner of Section 2, Township 23 1/2 North, Range 49 East, which Quarter Corner is marked by a G.L.O. Brass Cap Monument;

Thence East a distance of 600 feet to Corner No. 2;
Thence South a distance of 712.5 feet to Corner No. 3;
Thence South a distance of 712.5 feet to Corner No. 4;
Thence West a distance of 600 feet to Corner No. 5;
Thence North a distance of 712.5 feet to Corner No. 6;
Thence North a distance of 712.5 feet to Corner No. 1,
the place of beginning.

This claim is contiguous to and is bounded by the following claims:

TSG 153 on the North;
ROBR 337 on the East;
ROBR 266 on the South; and
ROBR 341 on the West.

The work of location consisted of making the maps provided in NRS 517.040.

Corner No. 1, the Northwest Corner, is a 4"x4"x4' wooden post.
Corner No. 2, the Northeast Corner, is a 4"x4"x4' wooden post.
Corner No. 3, the East side center, is a 4"x4"x4' wooden post.
Corner No. 4, the Southeast Corner, is a 4"x4"x4' wooden post.
Corner No. 5, the Southwest Corner, is a 4"x4"x4' wooden post.

BOOK 225 PAGE 085

Corner No. 6, the West side center, is a 4"x4"x4' wooden post.

As erected on the ground, each side center or corner monument is marked as described above by scribed metal tags.

This location is made without waiver of any rights acquired by virtue of a location made on the 20th day of February, 1980, and recorded in the Eureka County, Nevada records at Book 80, Page 547 and filed with the Bureau of Land Management under Serial No. N MC 150828.

TONKIN SPRINGS VENTURE
LIMITED PARTNERSHIP

By Robert L. Petray
Robert L. Petray, Agent

STATE OF NEVADA)
COUNTY OF WASHOE) ss:

On this 19th day of August, 1991, personally appeared before me Patricia A. Clark, a notary public for said state, Robert L. Petray, an agent of Tonkin Springs Venture Limited Partnership, who acknowledged that he executed the above instrument on behalf of said corporation.

(SEAL)



Patricia A. Clark
Notary Public
Patricia A. Clark
3580 Barrymore Drive
Reno, NV 89512

BOOK 225 PAGE 085
OFFICIAL RECORDS
RECORDED AT THE COUNTY CLERK'S
91 AUG 29 PM 120
Tonkin Springs
EUREKA COUNTY, NEVADA
FILE NO. 137650
725

BOOK 225 PAGE 086

RECORDING REQUESTED BY AND
WHEN RECORDED, RETURN TO:

Homestake Mining Company of California
Attention: Val Flynn
650 California Street, 9th Floor
San Francisco, CA 94108-2788

137651

CERTIFICATE OF LOCATION
State of Nevada

Tonkin Springs Venture Limited Partnership, a Nevada limited partnership having a mailing address of P.O. Box 557, Eureka, NV 89316 has located the ROBR 341 lode mining claim, more particularly described below. The date of location is 10:17 a.m. the 28th day of June, 1991.

The number of linear feet claimed in length along the course of the vein, each way from the point of discovery, is 10 feet in a northerly direction and 1415 feet in a southerly direction. The width claimed on each side of the center of the vein is 300 feet. The general course of the lode or vein, as near as may be, is north/south.

This lode mining claim is located in the West Half of Section 34, Township 24 North, Range 49 East, Mount Diablo Base & Meridian, Eureka County, Nevada, and is described by metes and bounds as follows:

RHP Beginning at Corner No. 1, which Corner No. 1 bears North 27 degrees 05' 02" East a distance of 3276.728 feet from the Northwest ~~Quarter~~ Corner of Section 2, Township 23 1/2 North, Range 49 East, which ~~Quarter~~ Corner is marked by a G.L.O. Brass Cap Monument:

Thence East a distance of 600 feet to Corner No. 2;
Thence South a distance of 712.5 feet to Corner No. 3;
Thence South a distance of 712.5 feet to Corner No. 4;
Thence West a distance of 600 feet to Corner No. 5;
Thence North a distance of 712.5 feet to Corner No. 6;
Thence North a distance of 712.5 feet to Corner No. 1,
the place of beginning.

This claim is contiguous to and is bounded by the following claims:

ROBR 342 on the North;
ROBR 339 on the East;
ROBR 268 on the South; and
ROBR 343 on the West.

The work of location consisted of making the maps provided in NRS 517.040.

Corner No. 1, the Northwest Corner, is a 4"x4"x4' wooden post.
Corner No. 2, the Northeast Corner, is a 4"x4"x4' wooden post.
Corner No. 3, the East side center, is a 4"x4"x4' wooden post.
Corner No. 4, the Southeast Corner, is a 4"x4"x4' wooden post.
Corner No. 5, the Southwest Corner, is a 4"x4"x4' wooden post.

BOOK 225 PAGE 087

Corner No. 6, the West side center, is a 4"x4"x4' wooden post.

As erected on the ground, each side center or corner monument is marked as described above by scribed metal tags.

This location is made without waiver of any rights acquired by virtue of a location made on the 20th day of February, 1980, and recorded in the Eureka County, Nevada records at Book 80, Page 548 and filed with the Bureau of Land Management under Serial No. N MC 150829.

TONKIN SPRINGS VENTURE
LIMITED PARTNERSHIP


By Robert L. Petray
Robert L. Petray, Agent

STATE OF NEVADA
COUNTY OF WASHOE

)
) ss:
)

On this 19th day of August, 1991, personally appeared before me Patricia A. Clark, a notary public for said state, Robert L. Petray, an agent of Tonkin Springs Venture Limited Partnership, who acknowledged that he executed the above instrument on behalf of said corporation.

(SEAL)



Patricia A. Clark
Notary Public
Patricia A. Clark
3580 Barrymore Drive
Reno, NV 89512

BOOK 225 PAGE 088

BOOK 225 PAGE 087
OFFICIAL RECORDS
RECORDED AT THE CLERK'S OFFICE
91 AUG 29 PM 1:20
Tonkin Springs
EUREKA COUNTY, NEVADA
FILED
1991 AUG 29
7:25

RECORDING REQUESTED BY AND
WHEN RECORDED, RETURN TO:
Homestake Mining Company of California
Attention: Val Flynn
650 California Street, 9th Floor
San Francisco, CA 94108-2788

137652

CERTIFICATE OF LOCATION
State of Nevada

Tonkin Springs Venture Limited Partnership, a Nevada limited partnership having a mailing address of P.O. Box 557, Eureka, NV 89316 has located the ROBR 342 lode mining claim, more particularly described below. The date of location is 10:26 a.m. the 28th day of June, 1991.

The number of linear feet claimed in length along the course of the vein, each way from the point of discovery, is 1415 feet in a northerly direction and 10 feet in a southerly direction. The width claimed on each side of the center of the vein is 300 feet. The general course of the lode or vein, as near as may be, is north/south.

This lode mining claim is located in the Northwest Quarter of Section 34, Township 24 North, Range 49 East, Mount Diablo Base & Meridian, Eureka County, Nevada, and is described by metes and bounds as follows:

Beginning at Corner No. 1, which Corner No. 1 bears North 18 degrees 57' 39" East a distance of 4591.532 feet from the Northwest ~~Quarter~~ Corner of Section 2, Township 23 1/2 North, Range 49 East, which ~~Quarter~~ Corner is marked by a G.L.O. Brass Cap Monument;

Thence East a distance of 600 feet to Corner No. 2;
Thence South a distance of 712.5 feet to Corner No. 3;
Thence South a distance of 712.5 feet to Corner No. 4;
Thence West a distance of 600 feet to Corner No. 5;
Thence North a distance of 712.5 feet to Corner No. 6;
Thence North a distance of 712.5 feet to Corner No. 1,
the place of beginning.

This claim is contiguous to and is bounded by the following claims:

ROBR 400 on the North;
TSG 155, TSG 154 and TSG 153 on the East;
ROBR 341 on the South; and
ROBR 344 on the West.

The work of location consisted of making the maps provided in NRS 517.040.

Corner No. 1, the Northwest Corner, is a 4"x4"x4' wooden post.
Corner No. 2, the Northeast Corner, is a 4"x4"x4' wooden post.
Corner No. 3, the East side center, is a 4"x4"x4' wooden post.
Corner No. 4, the Southeast Corner, is a 4"x4"x4' wooden post.
Corner No. 5, the Southwest Corner, is a 4"x4"x4' wooden post.

BOOK 225 PAGE 089

Corner No. 6, the West side center, is a 4"x4"x4' wooden post.

As erected on the ground, each side center or corner monument is marked as described above by scribed metal tags.

This location is made without waiver of any rights acquired by virtue of a location made on the 20th day of February, 1980, and recorded in the Eureka County, Nevada records at Book 80, Page 549 and filed with the Bureau of Land Management under Serial No. N MC 150830.

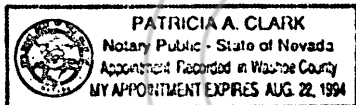
TONKIN SPRINGS VENTURE
LIMITED PARTNERSHIP

By Robert L. Petray
Robert L. Petray, Agent

STATE OF NEVADA)
COUNTY OF WASHOE) ss:

On this 19th day of August, 1991, personally appeared before me Patricia A. Clark, a notary public for said state, Robert L. Petray, an agent of Tonkin Springs Venture Limited Partnership, who acknowledged that he executed the above instrument on behalf of said corporation.

(SEAL)



Patricia A. Clark
Notary Public
Patricia A. Clark
3580 Barrymore Drive
Reno, NV 89512

BOOK 225 PAGE 090
OFFICIAL RECORDS
RECORDED AT THE OFFICE OF
T. J. Young
91 AUG 29 PM 120
EUREKA COUNTY, NEVADA
FILE NO. 137652 REC 725

BOOK 225 PAGE 090

RECORDING REQUESTED BY AND
WHEN RECORDED, RETURN TO:

Homestake Mining Company of California
Attention: Val Flynn
650 California Street, 9th Floor
San Francisco, CA 94108-2788

137653

CERTIFICATE OF LOCATION
State of Nevada

Tonkin Springs Venture Limited Partnership, a Nevada limited partnership having a mailing address of P.O. Box 557, Eureka, NV 89316 has located the ROBR 343 lode mining claim, more particularly described below. The date of location is 10:05 a.m. the 28th day of June, 1991.

The number of linear feet claimed in length along the course of the vein, each way from the point of discovery, is 10 feet in a northerly direction and 1415 feet in a southerly direction. The width claimed on each side of the center of the vein is 300 feet. The general course of the lode or vein, as near as may be, is north/south.

This lode mining claim is located in the West Half of Section 34, Township 24 North, Range 49 East, Mount Diablo Base & Meridian, Eureka County, Nevada, and is described by metes and bounds as follows:

Beginning at Corner No. 1, which Corner No. 1 bears North 16 degrees 59' 56" East a distance of 3050.687 feet from the Northwest ~~Quarter~~ Corner of Section 2, Township 23 1/2 North, Range 49 East, which ~~Quarter~~ Corner is marked by a G.L.O. Brass Cap Monument;

Thence East a distance of 600 feet to Corner No. 2;
Thence South a distance of 712.5 feet to Corner No. 3;
Thence South a distance of 712.5 feet to Corner No. 4;
Thence West a distance of 600 feet to Corner No. 5;
Thence North a distance of 712.5 feet to Corner No. 6;
Thence North a distance of 712.5 feet to Corner No. 1,
the place of beginning.

This claim is contiguous to and is bounded by the following claims:

ROBR 344 on the North;
ROBR 341 on the East;
ROBR 270 on the South; and
ROBR 345 on the West.

The work of location consisted of making the maps provided in NRS 517.040.

Corner No. 1, the Northwest Corner, is a 4"x4"x4' wooden post.
Corner No. 2, the Northeast Corner, is a 4"x4"x4' wooden post.
Corner No. 3, the East side center, is a 4"x4"x4' wooden post.
Corner No. 4, the Southeast Corner, is a 4"x4"x4' wooden post.
Corner No. 5, the Southwest Corner, is a 4"x4"x4' wooden post.

BOOK 225 PAGE 091

Corner No. 6, the West side center, is a 4"x4"x4' wooden post.

As erected on the ground, each side center or corner monument is marked as described above by scribed metal tags.

This location is made without waiver of any rights acquired by virtue of a location made on the 20th day of February, 1980, and recorded in the Eureka County, Nevada records at Book 80, Page 550 and filed with the Bureau of Land Management under Serial No. N MC 150831.

TONKIN SPRINGS VENTURE
LIMITED PARTNERSHIP

By Robert L. Petray
Robert L. Petray, Agent

STATE OF NEVADA
COUNTY OF WASHOE

)
) ss:
)

On this 19th day of August, 1991, personally appeared before me Patricia A. Clark, a notary public for said state, Robert L. Petray, an agent of Tonkin Springs Venture Limited Partnership, who acknowledged that he executed the above instrument on behalf of said corporation.

(SEAL)



Patricia A. Clark
Notary Public
Patricia A. Clark
3580 Barrymore Drive
Reno, NV 89512

225 PAGE 092
BOOK OFFICIAL RECORDS
RECORDED AT THE CLERK'S OFFICE
Tonkin Springs
91 AUG 29 PM 120
EUREKA COUNTY, NEVADA
M. M. ROBALEK, RECORDER
FILE NO. 137653

BOOK 225 PAGE 092

RECORDING REQUESTED BY AND
WHEN RECORDED, RETURN TO:

Homestake Mining Company of California
Attention: Val Flynn
650 California Street, 9th Floor
San Francisco, CA 94108-2788

137654

CERTIFICATE OF LOCATION
State of Nevada

Tonkin Springs Venture Limited Partnership, a Nevada limited partnership having a mailing address of P.O. Box 557, Eureka, NV 89316 has located the ROBR 344 lode mining claim, more particularly described below. The date of location is 9:55 a.m. the 28th day of June, 1991.

The number of linear feet claimed in length along the course of the vein, each way from the point of discovery, is 1415 feet in a northerly direction and 10 feet in a southerly direction. The width claimed on each side of the center of the vein is 300 feet. The general course of the lode or vein, as near as may be, is north/south.

This lode mining claim is located in the Northwest Quarter of Section 34, Township 24 North, Range 49 East, Mount Diablo Base & Meridian, Eureka County, Nevada, and is described by metes and bounds as follows:

R2LP Beginning at Corner No. 1, which Corner No. 1 bears North 11 degrees 36' 23" East a distance of 4433.048 feet from the Northwest Quarter Corner of Section 2, Township 23 1/2 North, Range 49 East, which ~~Quarter~~ Corner is marked by a G.L.O. Brass Cap Monument;

Thence East a distance of 600 feet to Corner No. 2;
Thence South a distance of 712.5 feet to Corner No. 3;
Thence South a distance of 712.5 feet to Corner No. 4;
Thence West a distance of 600 feet to Corner No. 5;
Thence North a distance of 712.5 feet to Corner No. 6;
Thence North a distance of 712.5 feet to Corner No. 1,
the place of beginning.

This claim is contiguous to and is bounded by the following claims:

ROBR 401 on the North;
ROBR 342 on the East;
ROBR 343 on the South; and
ROBR 346 on the West.

The work of location consisted of making the maps provided in NRS 517.040.

Corner No. 1, the Northwest Corner, is a 4"x4"x4' wooden post.
Corner No. 2, the Northeast Corner, is a 4"x4"x4' wooden post.
Corner No. 3, the East side center, is a 4"x4"x4' wooden post.
Corner No. 4, the Southeast Corner, is a 4"x4"x4' wooden post.
Corner No. 5, the Southwest Corner, is a 4"x4"x4' wooden post.

BOOK 225 PAGE 093

Corner No. 6, the West side center, is a 4"x4"x4' wooden post.

As erected on the ground, each side center or corner monument is marked as described above by scribed metal tags.

This location is made without waiver of any rights acquired by virtue of a location made on the 20th day of February, 1980, and recorded in the Eureka County, Nevada records at Book 80, Page 551 and filed with the Bureau of Land Management under Serial No. N MC 150832.

TONKIN SPRINGS VENTURE
LIMITED PARTNERSHIP


By Robert L. Petray
Robert L. Petray, Agent

STATE OF NEVADA
COUNTY OF WASHOE

)
) ss:
)

On this 19th day of August, 1991, personally appeared before me Patricia A. Clark, a notary public for said state, Robert L. Petray, an agent of Tonkin Springs Venture Limited Partnership, who acknowledged that he executed the above instrument on behalf of said corporation.

(SEAL)



Patricia A. Clark
Notary Public
Patricia A. Clark
3580 Barrymore Drive
Reno, NV 89512

BOOK 225 PAGE 093
RECORDED AT THE OFFICE OF
JIM KIN YOUNG
91 AUG 29 P1 20
EUREKA COUNTY, NEVADA
M. M. GEELENTZ, CLERK
FILE # 9776591 FILED 8/29/91

BOOK 225 PAGE 094

REC 2 3 REQUESTED BY AND
WHEN RECORDED, RETURN TO:
Homestake Mining Company of California
Attention: Val Flynn
650 California Street, 9th Floor
San Francisco, CA 94108-2788

137655

CERTIFICATE OF LOCATION
State of Nevada

Tonkin Springs Venture Limited Partnership, a Nevada limited partnership having a mailing address of P.O. Box 557, Eureka, NV 89316 has located the ROBR 345 lode mining claim, more particularly described below. The date of location is 10:30 a.m. the 28th day of June, 1991.

The number of linear feet claimed in length along the course of the vein, each way from the point of discovery, is 10 feet in a northerly direction and 1415 feet in a southerly direction. The width claimed on each side of the center of the vein is 300 feet. The general course of the lode or vein, as near as may be, is north/south.

This lode mining claim is located in the West Half of Section 34, Township 24 North, Range 49 East, Mount Diablo Base & Meridian, Eureka County, Nevada, and is described by metes and bounds as follows:

Beginning at Corner No. 1, which Corner No. 1 bears North 5 degrees 42' 48" East a distance of 2931.968 feet from the Northwest ~~Quarter~~ Corner of Section 2, Township 23 1/2 North, Range 49 East, which ~~Quarter~~ Corner is marked by a G.L.O. Brass Cap Monument;

Thence East a distance of 600 feet to Corner No. 2;
Thence South a distance of 712.5 feet to Corner No. 3;
Thence South a distance of 712.5 feet to Corner No. 4;
Thence West a distance of 600 feet to Corner No. 5;
Thence North a distance of 712.5 feet to Corner No. 6;
Thence North a distance of 712.5 feet to Corner No. 1,
the place of beginning.

This claim is contiguous to and is bounded by the following claims:
ROBR 346 on the North;
ROBR 343 on the East;
ROBR 272 on the South; and
ROBR 347 on the West.

The work of location consisted of making the maps provided in NRS 517.040.

Corner No. 1, the Northwest Corner, is a 4"x4"x4' wooden post.
Corner No. 2, the Northeast Corner, is a 4"x4"x4' wooden post.
Corner No. 3, the East side center, is a 4"x4"x4' wooden post.
Corner No. 4, the Southeast Corner, is a 4"x4"x4' wooden post.
Corner No. 5, the Southwest Corner, is a 4"x4"x4' wooden post.

BOOK 225 PAGE 095

Corner No. 6, the West side center, is a 4"x4"x4' wooden post.

As erected on the ground, each side center or corner monument is marked as described above by scribed metal tags.

This location is made without waiver of any rights acquired by virtue of a location made on the 20th day of February, 1980, and recorded in the Eureka County, Nevada records at Book 80, Page 552 and filed with the Bureau of Land Management under Serial No. N MC 150833.

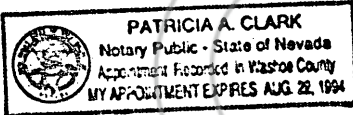
TONKIN SPRINGS VENTURE
LIMITED PARTNERSHIP

By Robert L. Petray
Robert L. Petray, Agent

STATE OF NEVADA)
COUNTY OF WASHOE) ss:

On this 19th day of August, 1991, personally appeared before me Patricia A. Clark, a notary public for said state, Robert L. Petray, an agent of Tonkin Springs Venture Limited Partnership, who acknowledged that he executed the above instrument on behalf of said corporation.

(SEAL)



Patricia A. Clark
Notary Public
Patricia A. Clark
3580 Barrymore Drive
Reno, NV 89512

BOOK 225 PAGE 96
OFFICIAL RECORD
RECORDED AT 11:07
JUL 29 1991
EUREKA COUNTY, NEVADA
FILE NO. 137655
M. N. REBALDINI, REC'D FOR

BOOK 225 PAGE 96

RECORDING REQUESTED BY AND
WHEN RECORDED, RETURN TO:

Homestake Mining Company of California
Attention: Val Flynn
650 California Street, 9th Floor
San Francisco, CA 94108-2788

137656

CERTIFICATE OF LOCATION
State of Nevada

Tonkin Springs Venture Limited Partnership, a Nevada limited partnership having a mailing address of P.O. Box 557, Eureka, NV 89316 has located the ROBR 346 lode mining claim, more particularly described below. The date of location is 10:25 a.m. the 28th day of June, 1991.

The number of linear feet claimed in length along the course of the vein, each way from the point of discovery, is 1415 feet in a northerly direction and 10 feet in a southerly direction. The width claimed on each side of the center of the vein is 300 feet. The general course of the lode or vein, as near as may be, is north/south.

This lode mining claim is located in the Northwest Quarter of Section 34, Township 24 North, Range 49 East, Mount Diablo Base & Meridian, Eureka County, Nevada, and is described by metes and bounds as follows:

Beginning at Corner No. 1, which Corner No. 1 bears North 3 degrees 50' 44" East a distance of 4352.201 feet from the Northwest ~~Quarter~~ Corner of Section 2, Township 23 1/2 North, Range 49 East, which ~~Quarter~~ Corner is marked by a G.L.O. Brass Cap Monument;

Thence East a distance of 600 feet to Corner No. 2;
Thence South a distance of 712.5 feet to Corner No. 3;
Thence South a distance of 712.5 feet to Corner No. 4;
Thence West a distance of 600 feet to Corner No. 5;
Thence North a distance of 712.5 feet to Corner No. 6;
Thence North a distance of 712.5 feet to Corner No. 1,
the place of beginning.

This claim is contiguous to and is bounded by the following claims:

ROBR 402 on the North;
ROBR 344 on the East;
ROBR 345 on the South; and
ROBR 348 on the West.

The work of location consisted of making the maps provided in NRS 517.040.

Corner No. 1, the Northwest Corner, is a 4"x4"x4' wooden post.
Corner No. 2, the Northeast Corner, is a 4"x4"x4' wooden post.
Corner No. 3, the East side center, is a 4"x4"x4' wooden post.
Corner No. 4, the Southeast Corner, is a 4"x4"x4' wooden post.
Corner No. 5, the Southwest Corner, is a 4"x4"x4' wooden post.

BOOK 225 PAGE 097

Corner No. 6, the West side center, is a 4"x4"x4' wooden post.

As erected on the ground, each side center or corner monument is marked as described above by scribed metal tags.

This location is made without waiver of any rights acquired by virtue of a location made on the 20th day of February, 1980, and recorded in the Eureka County, Nevada records at Book 80, Page 553 and filed with the Bureau of Land Management under Serial No. N MC 150834.

TONKIN SPRINGS VENTURE
LIMITED PARTNERSHIP

By Robert L. Petray
Robert L. Petray Agent


STATE OF NEVADA

)
) ss:

COUNTY OF WASHOE

On this 19th day of August, 1991, personally appeared before me Patricia A. Clark, a notary public for said state, Robert L. Petray, an agent of Tonkin Springs Venture Limited Partnership, who acknowledged that he executed the above instrument on behalf of said corporation.

(SEAL)



Patricia A. Clark
Notary Public
Patricia A. Clark
3580 Barrymore Drive
Reno, NV 89512

BOOK 225 PAGE 098
RECORDED WITH RECORDS OF
EUREKA COUNTY, NV
FILE NO. 137636
91 AUG 29 PM 20
Tonkin Springs

BOOK 225 PAGE 098

RECORDING REQUESTED BY AND
WHEN RECORDED, RETURN TO:

Homestake Mining Company of California
Attention: Val Flynn
650 California Street, 9th Floor
San Francisco, CA 94108-2788

137657

CERTIFICATE OF LOCATION
State of Nevada

Tonkin Springs Venture Limited Partnership, a Nevada limited partnership having a mailing address of P.O. Box 557, Eureka, NV 89316 has located the ROBR 347 lode mining claim, more particularly described below. The date of location is 3:15 p.m. the 27th day of June, 1991.

The number of linear feet claimed in length along the course of the vein, each way from the point of discovery, is 10 feet in a northerly direction and 1415 feet in a southerly direction. The width claimed on each side of the center of the vein is 300 feet. The general course of the lode or vein, as near as may be, is north/south.

This lode mining claim is located in the East Half of Section 33 and the West Half of Section 34, Township 24 North, Range 49 East, Mount Diablo Base & Meridian, Eureka County, Nevada, and is described by metes and bounds as follows:

RHP Beginning at Corner No. 1, which Corner No. 1 bears North 6 degrees 01' 44" West a distance of 2933.629 feet from the Northwest Quarter Corner of Section 2, Township 23 1/2 North, Range 49 East, which ~~Quarter~~ Corner is marked by a G.L.O. Brass Cap Monument;

Thence East a distance of 600 feet to Corner No. 2;
Thence South a distance of 712.5 feet to Corner No. 3;
Thence South a distance of 712.5 feet to Corner No. 4;
Thence West a distance of 600 feet to Corner No. 5;
Thence North a distance of 712.5 feet to Corner No. 6;
Thence North a distance of 712.5 feet to Corner No. 1,
the place of beginning.

This claim is contiguous to and is bounded by the following claims:

ROBR 348 on the North;
ROBR 345 on the East;
ROBR 274 on the South; and
ROBR 349 on the West.

The work of location consisted of making the maps provided in NRS 517.040.

Corner No. 1, the Northwest Corner, is a 4"x4"x4' wooden post.
Corner No. 2, the Northeast Corner, is a 4"x4"x4' wooden post.
Corner No. 3, the East side center, is a 4"x4"x4' wooden post.
Corner No. 4, the Southeast Corner, is a 4"x4"x4' wooden post.
Corner No. 5, the Southwest Corner, is a 4"x4"x4' wooden post.

BOOK 225 PAGE 099

Corner No. 6, the West side center, is a 4"x4"x4' wooden post.

As erected on the ground, each side center or corner monument is marked as described above by scribed metal tags.

This location is made without waiver of any rights acquired by virtue of a location made on the 20th day of February, 1980, and recorded in the Eureka County, Nevada records at Book 80, Page 554 and filed with the Bureau of Land Management under Serial No. N MC 150835.

TONKIN SPRINGS VENTURE
LIMITED PARTNERSHIP

By Robert L. Petray
Robert L. Petray, Agent

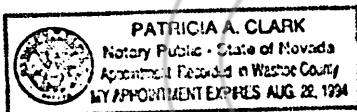
STATE OF NEVADA

)
) ss:
)

COUNTY OF WASHOE

On this 19th day of August, 1991, personally appeared before me Patricia A. Clark, a notary public for said state, Robert L. Petray, an agent of Tonkin Springs Venture Limited Partnership, who acknowledged that he executed the above instrument on behalf of said corporation.

(SEAL)



Patricia A. Clark
Notary Public
Patricia A. Clark
3580 Barrymore Drive
Reno, NV 89512

BOOK 225 PAGE 100

BOOK 225
PAGE 100
RECORDED
JAN 29 1992
FEE \$ 7.25
EUREKA COUNTY, NEVADA
FILE NO. 137607

RECORDING REQUESTED BY AND
WHEN RECORDED, RETURN TO:

Homestake Mining Company of California
Attention: Val Flynn
650 California Street, 9th Floor
San Francisco, CA 94108-2788

137658

CERTIFICATE OF LOCATION
State of Nevada

Tonkin Springs Venture Limited Partnership, a Nevada limited partnership having a mailing address of P.O. Box 557, Eureka, NV 89316 has located the ROBR 348 lode mining claim, more particularly described below. The date of location is 3:05 p.m. the 27th day of June, 1991.

The number of linear feet claimed in length along the course of the vein, each way from the point of discovery, is 1415 feet in a northerly direction and 10 feet in a southerly direction. The width claimed on each side of the center of the vein is 300 feet. The general course of the lode or vein, as near as may be, is north/south.

This lode mining claim is located in the Northwest Quarter of Section 34 and the Northeast Quarter of Section 33, Township 24 North, Range 49 East, Mount Diablo Base & Meridian, Eureka County, Nevada, and is described by metes and bounds as follows:

Beginning at Corner No. 1, which Corner No. 1 bears North 4 degrees 03' 31" West a distance of 4353.321 feet from the Northwest ~~Quarter~~ Corner of Section 2, Township 23 1/2 North, Range 49 East, which ~~Quarter~~ Corner is marked by a G.L.O. Brass Cap Monument;

Thence East a distance of 600 feet to Corner No. 2;
Thence South a distance of 712.5 feet to Corner No. 3;
Thence South a distance of 712.5 feet to Corner No. 4;
Thence West a distance of 600 feet to Corner No. 5;
Thence North a distance of 712.5 feet to Corner No. 6;
Thence North a distance of 712.5 feet to Corner No. 1,
the place of beginning.

This claim is contiguous to and is bounded by the following claims:

ROBR 403 on the North;
ROBR 346 on the East;
ROBR 347 on the South; and
ROBR 350 on the West.

The work of location consisted of making the maps provided in NRS 517.040.

Corner No. 1, the Northwest Corner, is a 4"x4"x4' wooden post.
Corner No. 2, the Northeast Corner, is a 4"x4"x4' wooden post.
Corner No. 3, the East side center, is a 4"x4"x4' wooden post.
Corner No. 4, the Southeast Corner, is a 4"x4"x4' wooden post.
Corner No. 5, the Southwest Corner, is a 4"x4"x4' wooden post.

BOOK 225 PAGE 101

Corner No. 6, the West side center, is a 4"x4"x4' wooden post.

As erected on the ground, each side center or corner monument is marked as described above by scribed metal tags.

This location is made without waiver of any rights acquired by virtue of a location made on the 20th day of February, 1980, and recorded in the Eureka County, Nevada records at Book 80, Page 555 and filed with the Bureau of Land Management under Serial No. N MC 150836.

TONKIN SPRINGS VENTURE
LIMITED PARTNERSHIP

By Robert L. Petray
Robert L. Petray, Agent

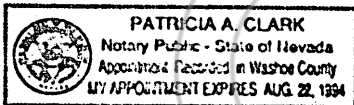
STATE OF NEVADA

COUNTY OF WASHOE

)
) ss:
)

On this 19th day of August, 1991, personally appeared before me Patricia A. Clark, a notary public for said state, Robert L. Petray, an agent of Tonkin Springs Venture Limited Partnership, who acknowledged that he executed the above instrument on behalf of said corporation.

(SEAL)



Patricia A. Clark
Notary Public
Patricia A. Clark
3580 Barrymore Drive
Reno, NV 89512

BOOK 225 PAGE 102
RECORDED WITH RETURN OF
JONKIN SPRINGS
91 AUG 29 PM 120
EUREKA COUNTY, NEVADA
MINERAL RIGHTS
FILE NO. 137656

BOOK 225 PAGE 102

RECORDING REQUESTED BY AND
WHEN RECORDED, RETURN TO:
Homestake Mining Company of California
Attention: Val Flynn
650 California Street, 9th Floor
San Francisco, CA 94108-2788

137459

CERTIFICATE OF LOCATION
State of Nevada

Tonkin Springs Venture Limited Partnership, a Nevada limited partnership having a mailing address of P.O. Box 557, Eureka, NV 89316 has located the ROBR 349 lode mining claim, more particularly described below. The date of location is 2:45 p.m. the 27th day of June, 1991.

The number of linear feet claimed in length along the course of the vein, each way from the point of discovery, is 10 feet in a northerly direction and 1415 feet in a southerly direction. The width claimed on each side of the center of the vein is 300 feet. The general course of the lode or vein, as near as may be, is north/south.

This lode mining claim is located in the East Half of Section 33, Township 24 North, Range 49 East, Mount Diablo Base & Meridian, Eureka County, Nevada, and is described by metes and bounds as follows:

Beginning at Corner No. 1, which Corner No. 1 bears North 17 degrees 17' 25" West a distance of 3055.474 feet from the Northwest ~~Quarter~~ Corner of Section 2, Township 23 1/2 North, Range 49 East, which ~~Quarter~~ Corner is marked by a G.L.O. Brass Cap Monument;

Thence East a distance of 600 feet to Corner No. 2;
Thence South a distance of 712.5 feet to Corner No. 3;
Thence South a distance of 712.5 feet to Corner No. 4;
Thence West a distance of 600 feet to Corner No. 5;
Thence North a distance of 712.5 feet to Corner No. 6;
Thence North a distance of 712.5 feet to Corner No. 1,
the place of beginning.

This claim is contiguous to and is bounded by the following claims:
ROBR 350 on the North;
ROBR 347 on the East;
ROBR 276 on the South; and
ROBR 351 on the West.

The work of location consisted of making the maps provided in NRS 517.040.

Corner No. 1, the Northwest Corner, is a 4"x4"x4' wooden post.
Corner No. 2, the Northeast Corner, is a 4"x4"x4' wooden post.
Corner No. 3, the East side center, is a 4"x4"x4' wooden post.
Corner No. 4, the Southeast Corner, is a 4"x4"x4' wooden post.
Corner No. 5, the Southwest Corner, is a 4"x4"x4' wooden post.

BOOK 225 PAGE 103

Corner No. 6, the West side center, is a 4"x4"x4' wooden post.

As erected on the ground, each side center or corner monument is marked as described above by scribed metal tags.

This location is made without waiver of any rights acquired by virtue of a location made on the 20th day of February, 1980, and recorded in the Eureka County, Nevada records at Book 80, Page 556 and filed with the Bureau of Land Management under Serial No. N MC 150837.

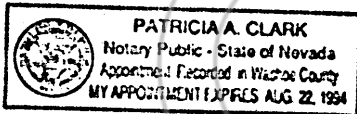
TONKIN SPRINGS VENTURE
LIMITED PARTNERSHIP

By Robert L. Petray
Robert L. Petray Agent

STATE OF NEVADA)
COUNTY OF WASHOE) ss:

On this 19th day of August, 1991, personally appeared before me Patricia A. Clark, a notary public for said state, Robert L. Petray, an agent of Tonkin Springs Venture Limited Partnership, who acknowledged that he executed the above instrument on behalf of said corporation.

(SEAL)



Patricia A. Clark
Notary Public
Patricia A. Clark
3580 Barrymore Drive
Reno, NV 89512

BOOK 225 PAGE 104
RECORDED IN THE OFFICE OF
CLERK OF THE COUNTY OF
EUREKA
91 AUG 29 PM 120
FILE NO. 117669
EUREKA COUNTY, NEVADA
M. M. REBAILLON, CLERK

RECORDING REQUESTED BY AND

WHEN RECORDED, RETURN TO:

Homestake Mining Company of California

Attention: Val Flynn

650 California Street, 9th Floor

San Francisco, CA 94108-2788

137660

CERTIFICATE OF LOCATION

State of Nevada

Tonkin Springs Venture Limited Partnership, a Nevada limited partnership having a mailing address of P.O. Box 557, Eureka, NV 89316 has located the ROBR 350 lode mining claim, more particularly described below. The date of location is 2:40 p.m. the 27th day of June, 1991.

The number of linear feet claimed in length along the course of the vein, each way from the point of discovery, is 1415 feet in a northerly direction and 10 feet in a southerly direction. The width claimed on each side of the center of the vein is 300 feet. The general course of the lode or vein, as near as may be, is north/south.

This lode mining claim is located in the Northeast Quarter of Section 33, Township 24 North, Range 49 East, Mount Diablo Base & Meridian, Eureka County, Nevada, and is described by metes and bounds as follows:

Beginning at Corner No. 1, which Corner No. 1 bears North 11 degrees 48' 43" West a distance of 4436.344 feet from the Northwest ~~Quarter~~ Corner of Section 2, Township 23 1/2 North, Range 49 East, which ~~Quarter~~ Corner is marked by a G.L.O. Brass Cap Monument;

Thence East a distance of 600 feet to Corner No. 2;
Thence South a distance of 712.5 feet to Corner No. 3;
Thence South a distance of 712.5 feet to Corner No. 4;
Thence West a distance of 600 feet to Corner No. 5;
Thence North a distance of 712.5 feet to Corner No. 6;
Thence North a distance of 712.5 feet to Corner No. 1,
the place of beginning.

This claim is contiguous to and is bounded by the following claims:

ROBR 404 on the North;
ROBR 348 on the East;
ROBR 349 on the South; and
ROBR 352 on the West.

The work of location consisted of making the maps provided in NRS 517.040.

Corner No. 1, the Northwest Corner, is a 4"x4"x4' wooden post.
Corner No. 2, the Northeast Corner, is a 4"x4"x4' wooden post.
Corner No. 3, the East side center, is a 4"x4"x4' wooden post.
Corner No. 4, the Southeast Corner, is a 4"x4"x4' wooden post.
Corner No. 5, the Southwest Corner, is a 4"x4"x4' wooden post.

BOOK 225 PAGE 105

Corner No. 6, the West side center, is a 4"x4"x4' wooden post.

As erected on the ground, each side center or corner monument is marked as described above by scribed metal tags.

This location is made without waiver of any rights acquired by virtue of a location made on the 20th day of February, 1980, and recorded in the Eureka County, Nevada records at Book 80, Page 557 and filed with the Bureau of Land Management under Serial No. N MC 150838.


TONKIN SPRINGS VENTURE
LIMITED PARTNERSHIP

By Robert L. Petray
Robert L. Petray, Agent

STATE OF NEVADA)
COUNTY OF WASHOE) ss:

On this 19th day of August, 1991, personally appeared before me Patricia A. Clark, a notary public for said state, Robert L. Petray, an agent of Tonkin Springs Venture Limited Partnership, who acknowledged that he executed the above instrument on behalf of said corporation.

(SEAL)



Patricia A. Clark
Notary Public
Patricia A. Clark
3580 Barrymore Drive
Reno, NV 89512

BOOK 225 PAGE 106
RECORDED AT THE CLERK'S
JANUARY 29 1992
EUREKA COUNTY, NEVADA
FILE NO. 137660
FEE \$ 9.25

BOOK 225 PAGE 106

RECORDING REQUESTED BY AND

WHEN RECORDED, RETURN TO:

Homestake Mining Company of California
Attention: Val Flynn
650 California Street, 9th Floor
San Francisco, CA 94108-2788

137661

CERTIFICATE OF LOCATION

State of Nevada

Tonkin Springs Venture Limited Partnership, a Nevada limited partnership having a mailing address of P.O. Box 557, Eureka, NV 89316 has located the ROBR 351 lode mining claim, more particularly described below. The date of location is 3:04 p.m. the 27th day of June, 1991.

The number of linear feet claimed in length along the course of the vein, each way from the point of discovery, is 10 feet in a northerly direction and 1415 feet in a southerly direction. The width claimed on each side of the center of the vein is 300 feet. The general course of the lode or vein, as near as may be, is north/south.

This lode mining claim is located in the East Half of Section 33, Township 24 North, Range 49 East, Mount Diablo Base & Meridian, Eureka County, Nevada, and is described by metes and bounds as follows:

Beginning at Corner No. 1, which Corner No. 1 bears North 27 degrees 20' 10" West a distance of 3284.154 feet from the Northwest ~~Quarter~~ Corner of Section 2, Township 23 1/2 North, Range 49 East, which ~~Quarter~~ Corner is marked by a G.L.O. Brass Cap Monument;

Thence East a distance of 600 feet to Corner No. 2;
Thence South a distance of 712.5 feet to Corner No. 3;
Thence South a distance of 712.5 feet to Corner No. 4;
Thence West a distance of 600 feet to Corner No. 5;
Thence North a distance of 712.5 feet to Corner No. 6;
Thence North a distance of 712.5 feet to Corner No. 1,
the place of beginning.

This claim is contiguous to and is bounded by the following claims:

ROBR 352 on the North;
ROBR 349 on the East;
ROBR 278 on the South; and
ROBR 353 on the West.

The work of location consisted of making the maps provided in NRS 517.040.

Corner No. 1, the Northwest Corner, is a 4"x4"x4' wooden post.
Corner No. 2, the Northeast Corner, is a 4"x4"x4' wooden post.
Corner No. 3, the East side center, is a 4"x4"x4' wooden post.
Corner No. 4, the Southeast Corner, is a 4"x4"x4' wooden post.
Corner No. 5, the Southwest Corner, is a 4"x4"x4' wooden post.

BOOK 225 PAGE 107

Corner No. 6, the West side center, is a 4"x4"x4' wooden post.

As erected on the ground, each side center or corner monument is marked as described above by scribed metal tags.

This location is made without waiver of any rights acquired by virtue of a location made on the 20th day of February, 1980, and recorded in the Eureka County, Nevada records at Book 80, Page 558 and filed with the Bureau of Land Management under Serial No. N MC 150839.

TONKIN SPRINGS VENTURE
LIMITED PARTNERSHIP

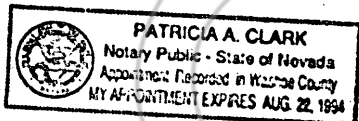
By Robert L. Petray
Robert L. Petray, Agent

STATE OF NEVADA
COUNTY OF WASHOE

) ss:
)

On this 19th day of August, 1991, personally appeared before me Patricia A. Clark, a notary public for said state, Robert L. Petray, an agent of Tonkin Springs Venture Limited Partnership, who acknowledged that he executed the above instrument on behalf of said corporation.

(SEAL)



Patricia A. Clark
Notary Public
Patricia A. Clark
3580 Barrymore Drive
Reno, NV 89512

BOOK 225 PAGE 108
RECORDED
91 AUG 29 PM 120
Tonkin Springs
EUREKA COUNTY, NEVADA
FILE NO. 137661
MIN. RECAPITAL RECORDING
FEE \$225

BOOK 225 PAGE 108

RECORDING REQUESTED BY AND

WHEN RECORDED, RETURN TO:

Homestake Mining Company of California
Attention: Val Flynn
650 California Street, 9th Floor
San Francisco, CA 94108-2788

137662

CERTIFICATE OF LOCATION
State of Nevada

Tonkin Springs Venture Limited Partnership, a Nevada limited partnership having a mailing address of P.O. Box 557, Eureka, NV 89316 has located the ROBR 352 lode mining claim, more particularly described below. The date of location is 3:18 p.m. the 27th day of June, 1991.

The number of linear feet claimed in length along the course of the vein, each way from the point of discovery, is 1415 feet in a northerly direction and 10 feet in a southerly direction. The width claimed on each side of the center of the vein is 300 feet. The general course of the lode or vein, as near as may be, is north/south.

This lode mining claim is located in the Northeast Quarter of Section 33, Township 24 North, Range 49 East, Mount Diablo Base & Meridian, Eureka County, Nevada, and is described by metes and bounds as follows:

Beginning at Corner No. 1, which Corner No. 1 bears North 19 degrees 09' 08" West a distance of 4596.835 feet from the Northwest Corner of Section 2, Township 23 1/2 North, Range 49 East, which Corner is marked by a G.L.O. Brass Cap Monument;

Thence East a distance of 600 feet to Corner No. 2;
Thence South a distance of 712.5 feet to Corner No. 3;
Thence South a distance of 712.5 feet to Corner No. 4;
Thence West a distance of 600 feet to Corner No. 5;
Thence North a distance of 712.5 feet to Corner No. 6;
Thence North a distance of 712.5 feet to Corner No. 1,
the place of beginning.

This claim is contiguous to and is bounded by the following claims:

ROBR 405 on the North;
ROBR 350 on the East;
ROBR 351 on the South; and
ROBR 354 on the West.

The work of location consisted of making the maps provided in NRS 517.040.

Corner No. 1, the Northwest Corner, is a 4"x4"x4' wooden post.
Corner No. 2, the Northeast Corner, is a 4"x4"x4' wooden post.
Corner No. 3, the East side center, is a 4"x4"x4' wooden post.
Corner No. 4, the Southeast Corner, is a 4"x4"x4' wooden post.
Corner No. 5, the Southwest Corner, is a 4"x4"x4' wooden post.

Corner No. 6, the West side center, is a 4"x4"x4' wooden post.

As erected on the ground, each side center or corner monument is marked as described above by scribed metal tags.

This location is made without waiver of any rights acquired by virtue of a location made on the 20th day of February, 1980, and recorded in the Eureka County, Nevada records at Book 80, Page 559 and filed with the Bureau of Land Management under Serial No. N MC 150840.

TONKIN SPRINGS VENTURE
LIMITED PARTNERSHIP


By Robert L. Petray
Robert L. Petray, Agent

STATE OF NEVADA
COUNTY OF WASHOE

) ss:
)

On this 19th day of August, 1991, personally appeared before me Patricia A. Clark, a notary public for said state, Robert L. Petray, an agent of Tonkin Springs Venture Limited Partnership, who acknowledged that he executed the above instrument on behalf of said corporation.

(SEAL)



Patricia A. Clark
Notary Public
Patricia A. Clark
3580 Barrymore Drive
Reno, NV 89512

BOOK 225 PAGE 009
RECORDED AT THE REQUEST OF
Tonkin Springs
91 AUG 29 PM 120
EUREKA COUNTY, NEVADA
M. M. REBELEAU, RECORDER
FILE NO. 137652 FEE \$ 7.25

BOOK 225 PAGE 110

RECORDING REQUESTED BY AND
WHEN RECORDED, RETURN TO:

Homestake Mining Company of California
Attention: Val Flynn
650 California Street, 9th Floor
San Francisco, CA 94108-2788

137663

CERTIFICATE OF LOCATION
State of Nevada

Tonkin Springs Venture Limited Partnership, a Nevada limited partnership having a mailing address of P.O. Box 557, Eureka, NV 89316 has located the ROBR 353 lode mining claim, more particularly described below. The date of location is 2:42 p.m. the 27th day of June, 1991.

The number of linear feet claimed in length along the course of the vein, each way from the point of discovery, is 10 feet in a northerly direction and 1415 feet in a southerly direction. The width claimed on each side of the center of the vein is 300 feet. The general course of the lode or vein, as near as may be, is north/south.

This lode mining claim is located in the East Half of Section 33, Township 24 North, Range 49 East, Mount Diablo Base & Meridian, Eureka County, Nevada, and is described by metes and bounds as follows:

Beginning at Corner No. 1, which Corner No. 1 bears North 35 degrees 51' 07" West a distance of 3599.363 feet from the Northwest ~~Quarter~~ Corner of Section 2, Township 23 1/2 North, Range 49 East, which ~~Quarter~~ Corner is marked by a G.L.O. Brass Cap Monument;

Thence East a distance of 600 feet to Corner No. 2;
Thence South a distance of 712.5 feet to Corner No. 3;
Thence South a distance of 712.5 feet to Corner No. 4;
Thence West a distance of 600 feet to Corner No. 5;
Thence North a distance of 712.5 feet to Corner No. 6;
Thence North a distance of 712.5 feet to Corner No. 1,
the place of beginning.

This claim is contiguous to and is bounded by the following claims:

ROBR 354 on the North;
ROBR 351 on the East;
ROBR 280 on the South; and
ROBR 355 on the West.

The work of location consisted of making the maps provided in NRS 517.040.

Corner No. 1, the Northwest Corner, is a 4"x4"x4' wooden post.
Corner No. 2, the Northeast Corner, is a 4"x4"x4' wooden post.
Corner No. 3, the East side center, is a 4"x4"x4' wooden post.
Corner No. 4, the Southeast Corner, is a 4"x4"x4' wooden post.
Corner No. 5, the Southwest Corner, is a 4"x4"x4' wooden post.

BOOK 225 PAGE 111

Corner No. 6, the West side center, is a 4"x4"x4' wooden post.

As erected on the ground, each side center or corner monument is marked as described above by scribed metal tags.

This location is made without waiver of any rights acquired by virtue of a location made on the 20th day of February, 1980, and recorded in the Eureka County, Nevada records at Book 80, Page 560 and filed with the Bureau of Land Management under Serial No. N MC 150841.


TONKIN SPRINGS VENTURE
LIMITED PARTNERSHIP

By Robert L. Petray
Robert L. Petray, Agent

STATE OF NEVADA)
COUNTY OF WASHOE) ss:

On this 19th day of August, 1991, personally appeared before me Patricia A. Clark, a notary public for said state, Robert L. Petray, an agent of Tonkin Springs Venture Limited Partnership, who acknowledged that he executed the above instrument on behalf of said corporation.

(SEAL)



Patricia A. Clark
Notary Public
Patricia A. Clark
3580 Barrymore Drive
Reno, NV 89512

137663

BOOK 225 PAGE 112
OFFICIAL RECORDS
RECORDED IN EUREKA COUNTY
Tonkin Springs
91 AUG 29 PM 1:21
EUREKA COUNTY, NEVADA
M.M. REBALTA, RECORDER
FILE NO. TEL 8725

BOOK 225 PAGE 112

RECORDING REQUESTED BY AND
WHEN RECORDED, RETURN TO:

Homestake Mining Company of California
Attention: Val Flynn
650 California Street, 9th Floor
San Francisco, CA 94108-2788

137664

CERTIFICATE OF LOCATION
State of Nevada

Tonkin Springs Venture Limited Partnership, a Nevada limited partnership having a mailing address of P.O. Box 557, Eureka, NV 89316 has located the ROBR 354 lode mining claim, more particularly described below. The date of location is 2:46 p.m. the 27th day of June, 1991.

The number of linear feet claimed in length along the course of the vein, each way from the point of discovery, is 1415 feet in a northerly direction and 10 feet in a southerly direction. The width claimed on each side of the center of the vein is 300 feet. The general course of the lode or vein, as near as may be, is north/south.

This lode mining claim is located in the Northeast Quarter of Section 33, Township 24 North, Range 49 East, Mount Diablo Base & Meridian, Eureka County, Nevada, and is described by metes and bounds as follows:

Beginning at Corner No. 1, which Corner No. 1 bears North 25 degrees 53' 43" West a distance of 4827.073 feet from the Northwest ~~Quarter~~ ^{Q&P} Corner of Section 2, Township 23 1/2 North, Range 49 East, which ~~Quarter~~ Corner is marked by a G.L.O. Brass Cap Monument;

Thence East a distance of 600 feet to Corner No. 2;
Thence South a distance of 712.5 feet to Corner No. 3;
Thence South a distance of 712.5 feet to Corner No. 4;
Thence West a distance of 600 feet to Corner No. 5;
Thence North a distance of 712.5 feet to Corner No. 6;
Thence North a distance of 712.5 feet to Corner No. 1,
the place of beginning.

This claim is contiguous to and is bounded by the following claims:

ROBR 406 on the North;
ROBR 352 on the East;
ROBR 353 on the South; and
ROBR 356 on the West.

The work of location consisted of making the maps provided in NRS 517.040.

Corner No. 1, the Northwest Corner, is a 4"x4"x4' wooden post.
Corner No. 2, the Northeast Corner, is a 4"x4"x4' wooden post.
Corner No. 3, the East side center, is a 4"x4"x4' wooden post.
Corner No. 4, the Southeast Corner, is a 4"x4"x4' wooden post.
Corner No. 5, the Southwest Corner, is a 4"x4"x4' wooden post.

BOOK 225 PAGE 113

Corner No. 6, the West side center, is a 4"x4"x4" wooden post.

As erected on the ground, each side center or corner monument is marked as described above by scribed metal tags.

This location is made without waiver of any rights acquired by virtue of a location made on the 20th day of February, 1980, and recorded in the Eureka County, Nevada records at Book 80, Page 561 and filed with the Bureau of Land Management under Serial No. N MC 150842.

TONKIN SPRINGS VENTURE
LIMITED PARTNERSHIP


By Robert L. Petray
Robert L. Petray, Agent

STATE OF NEVADA
COUNTY OF WASHOE

)
) ss:
)

On this 19th day of August, 1991, personally appeared before me Patricia A. Clark, a notary public for said state, Robert L. Petray, an agent of Tonkin Springs Venture Limited Partnership, who acknowledged that he executed the above instrument on behalf of said corporation.

(SEAL)



Patricia A. Clark
Notary Public
Patricia A. Clark
3580 Barrymore Drive
Reno, NV 89512

BOOK 225 PAGE 114
RECEIVED
91 AUG 29 PM 121
Tonkin Springs
EUREKA COUNTY, NEVADA
MAY BE RECORDED
FILE NO. 137661
FEE \$7.25

BOOK 225 PAGE 114

RECORDING REQUESTED BY AND
WHEN RECORDED, RETURN TO:

Homestake Mining Company of California
Attention: Val Flynn
650 California Street, 9th Floor
San Francisco, CA 94108-2788

137665

CERTIFICATE OF LOCATION
State of Nevada

Tonkin Springs Venture Limited Partnership, a Nevada limited partnership having a mailing address of P.O. Box 557, Eureka, NV 89316 has located the ROBR 355 lode mining claim, more particularly described below. The date of location is 10:02 a.m. the 26th day of June, 1991.

The number of linear feet claimed in length along the course of the vein, each way from the point of discovery, is 10 feet in a northerly direction and 1415 feet in a southerly direction. The width claimed on each side of the center of the vein is 300 feet. The general course of the lode or vein, as near as may be, is north/south.

This lode mining claim is located in the East Half of Section 33, Township 24 North, Range 49 East, Mount Diablo Base & Meridian, Eureka County, Nevada, and is described by metes and bounds as follows:

Beginning at Corner No. 1, which Corner No. 1 bears North 42 degrees 52' 10" West a distance of 3980.597 feet from the Northwest *RIP* Quarter Corner of Section 2, Township 23 1/2 North, Range 49 East, which ~~Quarter~~ Corner is marked by a G.L.O. Brass Cap Monument;

Thence East a distance of 600 feet to Corner No. 2;
Thence South a distance of 712.5 feet to Corner No. 3;
Thence South a distance of 712.5 feet to Corner No. 4;
Thence West a distance of 600 feet to Corner No. 5;
Thence North a distance of 712.5 feet to Corner No. 6;
Thence North a distance of 712.5 feet to Corner No. 1,
the place of beginning.

This claim is contiguous to and is bounded by the following claims:

ROBR 356 on the North;
ROBR 353 on the East;
ROBR 282 on the South; and
ROBR 357 on the West.

The work of location consisted of making the maps provided in NRS 517.040.

Corner No. 1, the Northwest Corner, is a 4"x4"x4' wooden post.
Corner No. 2, the Northeast Corner, is a 4"x4"x4' wooden post.
Corner No. 3, the East side center, is a 4"x4"x4' wooden post.
Corner No. 4, the Southeast Corner, is a 4"x4"x4' wooden post.
Corner No. 5, the Southwest Corner, is a 4"x4"x4' wooden post.

BOOK 225 PAGE 115

Corner No. 6, the West side center, is a 4"x4"x4" wooden post.

As erected on the ground, each side center or corner monument is marked as described above by scribed metal tags.

This location is made without waiver of any rights acquired by virtue of a location made on the 20th day of February, 1980, and recorded in the Eureka County, Nevada records at Book 80, Page 562 and filed with the Bureau of Land Management under Serial No. N MC 150843.

TONKIN SPRINGS VENTURE
LIMITED PARTNERSHIP


By Robert L. Petray
Robert L. Petray, Agent

STATE OF NEVADA
COUNTY OF WASHOE

)
) ss:
)

On this 19th day of August, 1991, personally appeared before me Patricia A. Clark, a notary public for said state, Robert L. Petray, an agent of Tonkin Springs Venture Limited Partnership, who acknowledged that he executed the above instrument on behalf of said corporation.

(SEAL)



Patricia A. Clark
Notary Public
Patricia A. Clark
3580 Barrymore Drive
Reno, NV 89512

137665

EUREKA COUNTY, NEVADA
FILE NO. 137665

BOOK 225 PAGE 116
RECORDED IN RECORDS OF
JANUARY 29 1991
Tonkin Springs

BOOK 225 PAGE 116

RECORDING REQUESTED BY AND
WHEN RECORDED, RETURN TO:
Homestake Mining Company of California
Attention: Val Flynn
650 California Street, 9th Floor
San Francisco, CA 94108-2788

137666

CERTIFICATE OF LOCATION
State of Nevada

Tonkin Springs Venture Limited Partnership, a Nevada limited partnership having a mailing address of P.O. Box 557, Eureka, NV 89316 has located the ROBR 356 lode mining claim, more particularly described below. The date of location is 10:10 a.m. the 26th day of June, 1991.

The number of linear feet claimed in length along the course of the vein, each way from the point of discovery, is 1415 feet in a northerly direction and 10 feet in a southerly direction. The width claimed on each side of the center of the vein is 300 feet. The general course of the lode or vein, as near as may be, is north/south.

This lode mining claim is located in the Northeast Quarter of Section 33, Township 24 North, Range 49 East, Mount Diablo Base & Meridian, Eureka County, Nevada, and is described by metes and bounds as follows:

RIP Beginning at Corner No. 1, which Corner No. 1 bears North 31 degrees 56' 58" West a distance of 5117.654 feet from the Northwest ~~Quarter~~ Corner of Section 2, Township 23 1/2 North, Range 49 East, which ~~Quarter~~ Corner is marked by a G.L.O. Brass Cap Monument;

Thence East a distance of 600 feet to Corner No. 2;
Thence South a distance of 712.5 feet to Corner No. 3;
Thence South a distance of 712.5 feet to Corner No. 4;
Thence West a distance of 600 feet to Corner No. 5;
Thence North a distance of 712.5 feet to Corner No. 6;
Thence North a distance of 712.5 feet to Corner No. 1,
the place of beginning.

This claim is contiguous to and is bounded by the following claims:

ROBR 407 on the North;
ROBR 354 on the East;
ROBR 355 on the South; and
ROBR 358 on the West.

The work of location consisted of making the maps provided in NRS 517.040.

Corner No. 1, the Northwest Corner, is a 4"x4"x4" wooden post.
Corner No. 2, the Northeast Corner, is a 4"x4"x4" wooden post.
Corner No. 3, the East side center, is a 4"x4"x4" wooden post.
Corner No. 4, the Southeast Corner, is a 4"x4"x4" wooden post.

BOOK 225 PAGE 117

Corner No. 5, the Southwest Corner, is a 4"x4"x4' wooden post.
Corner No. 6, the West side center, is a 4"x4"x4' wooden post.

As erected on the ground, each side center or corner monument is marked as described above by scribed metal tags.

This location is made without waiver of any rights acquired by virtue of a location made on the 20th day of February, 1980, and recorded in the Eureka County, Nevada records at Book 80, Page 563 and filed with the Bureau of Land Management under Serial No. N MC 150844.

TONKIN SPRINGS VENTURE
LIMITED PARTNERSHIP


By Robert L. Petray
Robert L. Petray, Agent

STATE OF NEVADA
COUNTY OF WASHOE

)
) ss:
)

On this 19th day of August, 1991, personally appeared before me Patricia A. Clark, a notary public for said state, Robert L. Petray, an agent of Tonkin Springs Venture Limited Partnership, who acknowledged that he executed the above instrument on behalf of said corporation.

(SEAL)



Patricia A. Clark
Notary Public
Patricia A. Clark
3580 Barrymore Drive
Reno, NV 89512

BOOK 225 PAGE 117
RECORDED AT THE OFFICE OF
CLERK OF DISTRICT COURT
EUREKA COUNTY, NEVADA
FILE NO. 137666
91 AUG 29 PM 21

RECORDING REQUESTED BY AND
WHEN RECORDED, RETURN TO:

Homestake Mining Company of California
Attention: Val Flynn
650 California Street, 9th Floor
San Francisco, CA 94108-2788

137667

CERTIFICATE OF LOCATION
State of Nevada

Tonkin Springs Venture Limited Partnership, a Nevada limited partnership having a mailing address of P.O. Box 557, Eureka, NV 89316 has located the ROBR 357 lode mining claim, more particularly described below. The date of location is 5:05 p.m. the 26th day of June, 1991.

The number of linear feet claimed in length along the course of the vein, each way from the point of discovery, is 10 feet in a northerly direction and 1415 feet in a southerly direction. The width claimed on each side of the center of the vein is 300 feet. The general course of the lode or vein, as near as may be, is north/south.

This lode mining claim is located in in all four Quarters of Section 33, Township 24 North, Range 49 East, Mount Diablo Base & Meridian, Eureka County, Nevada, and is described by metes and bounds as follows:

Beginning at Corner No. 1, which Corner No. 1 bears North 48 degrees 35' 28" West a distance of 4410.771 feet from the Northwest ~~Quarter~~ Corner of Section 2, Township 23 1/2 North, Range 49 East, which ~~Quarter~~ Corner is marked by a G.L.O. Brass Cap Monument;

Thence East a distance of 600 feet to Corner No. 2;
Thence South a distance of 712.5 feet to Corner No. 3;
Thence South a distance of 712.5 feet to Corner No. 4;
Thence West a distance of 600 feet to Corner No. 5;
Thence North a distance of 712.5 feet to Corner No. 6;
Thence North a distance of 712.5 feet to Corner No. 1,
the place of beginning.

This claim is contiguous to and is bounded by the following claims:

ROBR 358 on the North;
ROBR 355 on the East;
ROBR 284 on the South; and
ROBR 359 on the West.

The work of location consisted of making the maps provided in NRS 517.040.

Corner No. 1, the Northwest Corner, is a 4"x4"x4' wooden post.
Corner No. 2, the Northeast Corner, is a 4"x4"x4' wooden post.
Corner No. 3, the East side center, is a 4"x4"x4' wooden post.
Corner No. 4, the Southeast Corner, is a 4"x4"x4' wooden post.
Corner No. 5, the Southwest Corner, is a 4"x4"x4' wooden post.

BOOK 225 PAGE 119

Corner No. 6, the West side center, is a 4"x4"x4" wooden post.

As erected on the ground, each side center or corner monument is marked as described above by scribed metal tags.

This location is made without waiver of any rights acquired by virtue of a location made on the 20th day of February, 1980, and recorded in the Eureka County, Nevada records at Book 80, Page 564 and filed with the Bureau of Land Management under Serial No. N MC 150845.


TONKIN SPRINGS VENTURE
LIMITED PARTNERSHIP

By Robert L. Petray
Robert L. Petray, Agent

STATE OF NEVADA)
COUNTY OF WASHOE) ss:

On this 19th day of August, 1991, personally appeared before me Patricia A. Clark, a notary public for said state, Robert L. Petray, an agent of Tonkin Springs Venture Limited Partnership, who acknowledged that he executed the above instrument on behalf of said corporation.

(SEAL)



Patricia A. Clark
Notary Public
Patricia A. Clark
3580 Barrymore Drive
Reno, NV 89512

BOOK 225 PAGE 119
RECORDED & INDEXED FOR
EUREKA COUNTY, NEVADA
FILE NO. 91 AG 29 P 121
137667
Tonkin Springs

BOOK 225 PAGE 120

RECORDING REQUESTED BY AND
WHEN RECORDED, RETURN TO:
Homestake Mining Company of California
Attention: Val Flynn
650 California Street, 9th Floor
San Francisco, CA 94108-2788

1376CS

CERTIFICATE OF LOCATION
State of Nevada

Tonkin Springs Venture Limited Partnership, a Nevada limited partnership having a mailing address of P.O. Box 557, Eureka, NV 89316 has located the ROBR 358 lode mining claim, more particularly described below. The date of location is 4:59 p.m. the 26th day of June, 1991.

The number of linear feet claimed in length along the course of the vein, each way from the point of discovery, is 1415 feet in a northerly direction and 10 feet in a southerly direction. The width claimed on each side of the center of the vein is 300 feet. The general course of the lode or vein, as near as may be, is north/south.

This lode mining claim is located in the North Half of Section 33, Township 24 North, Range 49 East, Mount Diablo Base & Meridian, Eureka County, Nevada, and is described by metes and bounds as follows:

Beginning at Corner No. 1, which Corner No. 1 bears North 37 degrees 18' 03" West a distance of 5458.949 feet from the Northwest ~~Quarter~~ Corner of Section 2, Township 23 1/2 North, Range 49 East, which ~~Quarter~~ Corner is marked by a G.L.O. Brass Cap Monument;

Thence East a distance of 600 feet to Corner No. 2;
Thence South a distance of 712.5 feet to Corner No. 3;
Thence South a distance of 712.5 feet to Corner No. 4;
Thence West a distance of 600 feet to Corner No. 5;
Thence North a distance of 712.5 feet to Corner No. 6;
Thence North a distance of 712.5 feet to Corner No. 1,
the place of beginning.

This claim is contiguous to and is bounded by the following claims:

ROBR 408 on the North;
ROBR 356 on the East;
ROBR 357 on the South; and
ROBR 360 on the West.

The work of location consisted of making the maps provided in NRS 517.040.

Corner No. 1, the Northwest Corner, is a 4"x4"x4' wooden post.
Corner No. 2, the Northeast Corner, is a 4"x4"x4' wooden post.
Corner No. 3, the East side center, is a 4"x4"x4' wooden post.
Corner No. 4, the Southeast Corner, is a 4"x4"x4' wooden post.
Corner No. 5, the Southwest Corner, is a 4"x4"x4' wooden post.

BOOK 225 PAGE 121

Corner No. 6, the West side center, is a 4"x4"x4' wooden post.

As erected on the ground, each side center or corner monument is marked as described above by scribed metal tags.

This location is made without waiver of any rights acquired by virtue of a location made on the 20th day of February, 1980, and recorded in the Eureka County, Nevada records at Book 80, Page 565 and filed with the Bureau of Land Management under Serial No. N MC 150846.

TONKIN SPRINGS VENTURE
LIMITED PARTNERSHIP

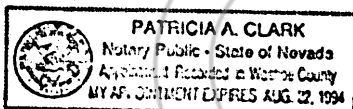
By Robert L. Petray
Robert L. Petray, Agent

STATE OF NEVADA
COUNTY OF WASHOE

)
) ss:
)

On this 19th day of August, 1991, personally appeared before me Patricia A. Clark, a notary public for said state, Robert L. Petray, an agent of Tonkin Springs Venture Limited Partnership, who acknowledged that he executed the above instrument on behalf of said corporation.

(SEAL)



Patricia A. Clark
Notary Public
Patricia A. Clark
3580 Barrymore Drive
Reno, NV 89512

BOOK 225 PAGE 121
OFFICIAL RECORDS STOP
RECORDED AT THE CLERK'S OFFICE
91 AUG 29 PM 1:21
EUREKA COUNTY, NEVADA
M. H. REEVE, CLERK
FILE NO. 137668
FEE \$7.50

BOOK 225 PAGE 122

RECORDING REQUESTED BY AND
WHEN RECORDED, RETURN TO:

Hornstake Mining Company of California
Attention: Val Flynn
650 California Street, 9th Floor
San Francisco, CA 94108-2788

137669

CERTIFICATE OF LOCATION
State of Nevada

Tonkin Springs Venture Limited Partnership, a Nevada limited partnership having a mailing address of P.O. Box 557, Eureka, NV 89316 has located the ROBR 359 lode mining claim, more particularly described below. The date of location is 4:31 p.m. the 26th day of June, 1991.

The number of linear feet claimed in length along the course of the vein, each way from the point of discovery, is 10 feet in a northerly direction and 1415 feet in a southerly direction. The width claimed on each side of the center of the vein is 300 feet. The general course of the lode or vein, as near as may be, is north/south.

This lode mining claim is located in the West Half of Section 33, Township 24 North, Range 49 East, Mount Diablo Base & Meridian, Eureka County, Nevada, and is described by metes and bounds as follows:

Beginning at Corner No. 1, which Corner No. 1 bears North 53 degrees 15' 31" West a distance of 4876.950 feet from the Northwest ~~Quarter~~ Corner of Section 2, Township 23 1/2 North, Range 49 East, which ~~Quarter~~ Corner is marked by a G.L.O. Brass Cap Monument;

Thence East a distance of 600 feet to Corner No. 2;
Thence South a distance of 712.5 feet to Corner No. 3;
Thence South a distance of 712.5 feet to Corner No. 4;
Thence West a distance of 600 feet to Corner No. 5;
Thence North a distance of 712.5 feet to Corner No. 6;
Thence North a distance of 712.5 feet to Corner No. 1,
the place of beginning.

This claim is contiguous to and is bounded by the following claims:

ROBR 360 on the North;
ROBR 357 on the East;
ROBR 286 on the South; and
ROBR 361 on the West.

The work of location consisted of making the maps provided in NRS 517.040.

Corner No. 1, the Northwest Corner, is a 4"x4"x4' wooden post.
Corner No. 2, the Northeast Corner, is a 4"x4"x4' wooden post.
Corner No. 3, the East side center, is a 4"x4"x4' wooden post.
Corner No. 4, the Southeast Corner, is a 4"x4"x4' wooden post.
Corner No. 5, the Southwest Corner, is a 4"x4"x4' wooden post.

BOOK 225 PAGE 123

Corner No. 6, the West side center, is a 4"x4"x4' wooden post.

As erected on the ground, each side center or corner monument is marked as described above by scribed metal tags.

This location is made without waiver of any rights acquired by virtue of a location made on the 20th day of February, 1980, and recorded in the Eureka County, Nevada records at Book 80, Page 566 and filed with the Bureau of Land Management under Serial No. N MC 150847.

TONKIN SPRINGS VENTURE
LIMITED PARTNERSHIP


By Robert L. Petray
Robert L. Petray, Agent

STATE OF NEVADA
COUNTY OF WASHOE

)
) ss:
)

On this 19th day of August, 1991, personally appeared before me Patricia A. Clark, a notary public for said state, Robert L. Petray, an agent of Tonkin Springs Venture Limited Partnership, who acknowledged that he executed the above instrument on behalf of said corporation.

(SEAL)



Patricia A. Clark
Notary Public
Patricia A. Clark
3580 Barrymore Drive
Reno, NV 89512

BOOK 225 PAGE 23
RECORDED AT THE OFFICE OF
JACKSON & SONS
91 AUG 29 PM 121
EUREKA COUNTY, NEVADA
FEE \$10.00
FILE NO. 137609

BOOK 225 PAGE 24

RECORDING REQUESTED BY AND
WHEN RECORDED, RETURN TO:

Homestake Mining Company of California
Attention: Val Flynn
650 California Street, 9th Floor
San Francisco, CA 94108-2788

137670

CERTIFICATE OF LOCATION
State of Nevada

Tonkin Springs Venture Limited Partnership, a Nevada limited partnership having a mailing address of P.O. Box 557, Eureka, NV 89316 has located the ROBR 360 lode mining claim, more particularly described below. The date of location is 4:34 p.m. the 26th day of June, 1991.

The number of linear feet claimed in length along the course of the vein, each way from the point of discovery, is 1415 feet in a northerly direction and 10 feet in a southerly direction. The width claimed on each side of the center of the vein is 300 feet. The general course of the lode or vein, as near as may be, is north/south.

This lode mining claim is located in the Northwest Quarter of Section 33, Township 24 North, Range 49 East, Mount Diablo Base & Meridian, Eureka County, Nevada, and is described by metes and bounds as follows:

RFP Beginning at Corner No. 1, which Corner No. 1 bears North 41 degrees 59' 13" West a distance of 5842.077 feet from the Northwest Quarter Corner of Section 2, Township 23 1/2 North, Range 49 East, which Quarter Corner is marked by a G.L.O. Brass Cap Monument;

Thence East a distance of 600 feet to Corner No. 2;
Thence South a distance of 712.5 feet to Corner No. 3;
Thence South a distance of 712.5 feet to Corner No. 4;
Thence West a distance of 600 feet to Corner No. 5;
Thence North a distance of 712.5 feet to Corner No. 6;
Thence North a distance of 712.5 feet to Corner No. 1,
the place of beginning.

This claim is contiguous to and is bounded by the following claims:

ROBR 409 on the North;
ROBR 358 on the East;
ROBR 359 on the South; and
ROBR 362 on the West.

The work of location consisted of making the maps provided in NRS 517.040.

Corner No. 1, the Northwest Corner, is a 4"x4"x4' wooden post.
Corner No. 2, the Northeast Corner, is a 4"x4"x4' wooden post.
Corner No. 3, the East side center, is a 4"x4"x4' wooden post.
Corner No. 4, the Southeast Corner, is a 4"x4"x4' wooden post.
Corner No. 5, the Southwest Corner, is a 4"x4"x4' wooden post.

BOOK 225 PAGE 125

Corner No. 6, the West side center, is a 4"x4"x4' wooden post.

As erected on the ground, each side center or corner monument is marked as described above by scribed metal tags.

This location is made without waiver of any rights acquired by virtue of a location made on the 20th day of February, 1980, and recorded in the Eureka County, Nevada records at Book 80, Page 567 and filed with the Bureau of Land Management under Serial No. N MC 150848.

TONKIN SPRINGS VENTURE
LIMITED PARTNERSHIP


By Robert L. Petray
Robert L. Petray, Agent

STATE OF NEVADA
COUNTY OF WASHOE

)
) ss:
)

On this 19th day of August, 1991, personally appeared before me Patricia A. Clark, a notary public for said state, Robert L. Petray, an agent of Tonkin Springs Venture Limited Partnership, who acknowledged that he executed the above instrument on behalf of said corporation.

(SEAL)



Patricia A. Clark
Notary Public
Patricia A. Clark
3580 Barrymore Drive
Reno, NV 89512

BOOK 225 PAGE 126
RECORDED AT THE REC'D OFFICE
JUL 29 1991
EUGENE A. COHEN, CLERK
MIN. REG. FILE NO. 137670
FILE NO. 137670

BOOK 225 PAGE 126

RECORDING REQUESTED BY AND
WHEN RECORDED, RETURN TO:

Homestake Mining Company of California
Attention: Val Flynn
650 California Street, 9th Floor
San Francisco, CA 94108-2788

137671

CERTIFICATE OF LOCATION
State of Nevada

Tonkin Springs Venture Limited Partnership, a Nevada limited partnership having a mailing address of P.O. Box 557, Eureka, NV 89316 has located the ROBR 361 lode mining claim, more particularly described below. The date of location is 4:04 p.m. the 26th day of June, 1991.

The number of linear feet claimed in length along the course of the vein, each way from the point of discovery, is 10 feet in a northerly direction and 1415 feet in a southerly direction. The width claimed on each side of the center of the vein is 283.33 feet. The general course of the lode or vein, as near as may be, is north/south.

This lode mining claim is located in the West Half of Section 33, Township 24 North, Range 49 East, Mount Diablo Base & Meridian, Eureka County, Nevada, and is described by metes and bounds as follows:

RFP Beginning at Corner No. 1, which Corner No. 1 bears North 56 degrees 53' 49" West a distance of 5341.812 feet from the Northwest ~~Quarter~~ Corner of Section 2, Township 23 1/2 North, Range 49 East, which ~~Quarter~~ Corner is marked by a G.L.O. Brass Cap Monument;

Thence East a distance of 566.66 feet to Corner No. 2;
Thence South a distance of 712.5 feet to Corner No. 3;
Thence South a distance of 712.5 feet to Corner No. 4;
Thence West a distance of 566.66 feet to Corner No. 5;
Thence North a distance of 712.5 feet to Corner No. 6;
Thence North a distance of 712.5 feet to Corner No. 1,
the place of beginning.

This claim is contiguous to and is bounded by the following claims:

ROBR 362 on the North;
ROBR 359 on the East;
ROBR 288 and Q 27 on the South; and
ROBR 363 on the West.

The work of location consisted of making the maps provided in NRS 517.040.

Corner No. 1, the Northwest Corner, is a 4"x4"x4' wooden post.
Corner No. 2, the Northeast Corner, is a 4"x4"x4' wooden post.
Corner No. 3, the East side center, is a 4"x4"x4' wooden post.
Corner No. 4, the Southeast Corner, is a 4"x4"x4' wooden post.

BOOK 225 PAGE 127

Corner No. 5, the Southwest Corner, is a 4"x4"x4' wooden post.
Corner No. 6, the West side center, is a 4"x4"x4' wooden post.

As erected on the ground, each side center or corner monument is marked as described above by scribed metal tags.

This location is made without waiver of any rights acquired by virtue of a location made on the 20th day of February, 1980, and recorded in the Eureka County, Nevada records at Book 80, Page 568 and filed with the Bureau of Land Management under Serial No. N MC 150849.

TONKIN SPRINGS VENTURE
LIMITED PARTNERSHIP

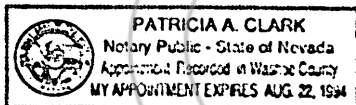
By Robert L. Petray
Robert L. Petray, Agent

STATE OF NEVADA
COUNTY OF WASHOE

)
) ss:
)

On this 19th day of August, 1991, personally appeared before me Patricia A. Clark, a notary public for said state, Robert L. Petray, an agent of Tonkin Springs Venture Limited Partnership, who acknowledged that he executed the above instrument on behalf of said corporation.

(SEAL)



Patricia A. Clark
Notary Public
Patricia A. Clark
3580 Barrymore Drive
Reno, NV 89512

BOOK 225 PAGE 127
OFFICIAL RECORDS
RECORDED AT THE REC'D SITE OF
Tonkin Springs
91 AUG 29 PM 1:21
EUREKA COUNTY, NEVADA
M.M. REPAIRS, RECORDS
FILE NO. 137671
FEE \$7.25

BOOK 225 PAGE 128

RECORDING REQUESTED BY AND
WHEN RECORDED, RETURN TO:

Homestake Mining Company of California
Attention: Val Flynn
650 California Street, 9th Floor
San Francisco, CA 94108-2788

¹³⁷⁻⁷⁷
CERTIFICATE OF LOCATION
State of Nevada

Tonkin Springs Venture Limited Partnership, a Nevada limited partnership having a mailing address of P.O. Box 557, Eureka, NV 89316 has located the ROBR 362 lode mining claim, more particularly described below. The date of location is 4:09 p.m. the 26th day of June, 1991.

The number of linear feet claimed in length along the course of the vein, each way from the point of discovery, is 1415 feet in a northerly direction and 10 feet in a southerly direction. The width claimed on each side of the center of the vein is 283.33 feet. The general course of the lode or vein, as near as may be, is north/south.

This lode mining claim is located in the Northwest Quarter of Section 33, Township 24 North, Range 49 East, Mount Diablo Base & Meridian, Eureka County, Nevada, and is described by metes and bounds as follows:

Beginning at Corner No. 1, which Corner No. 1 bears North 45 degrees 51' 37" West a distance of 6235.397 feet from the Northwest ~~Quarter~~ Corner of Section 2, Township 23 1/2 North, Range 49 East, which ~~Quarter~~ Corner is marked by a G.L.O. Brass Cap Monument;

Thence East a distance of 566.66 feet to Corner No. 2;
Thence South a distance of 712.5 feet to Corner No. 3;
Thence South a distance of 712.5 feet to Corner No. 4;
Thence West a distance of 566.66 feet to Corner No. 5;
Thence North a distance of 712.5 feet to Corner No. 6;
Thence North a distance of 712.5 feet to Corner No. 1,
the place of beginning.

This claim is contiguous to and is bounded by the following claims:

FET 1 on the North;
ROBR 360 on the East;
ROBR 361 on the South; and
ROBR 364 on the West.

The work of location consisted of making the maps provided in NRS 517.040.

Corner No. 1, the Northwest Corner, is a 4"x4"x4' wooden post.
Corner No. 2, the Northeast Corner, is a 4"x4"x4' wooden post.
Corner No. 3, the East side center, is a 4"x4"x4' wooden post.
Corner No. 4, the Southeast Corner, is a 4"x4"x4' wooden post.

Corner No. 5, the Southwest Corner, is a 4"x4"x4' wooden post.
Corner No. 6, the West side center, is a 4"x4"x4' wooden post.

As erected on the ground, each side center or corner monument is marked as described above by scribed metal tags.

This location is made without waiver of any rights acquired by virtue of a location made on the 20th day of February, 1980, and recorded in the Eureka County, Nevada records at Book 80, Page 569 and filed with the Bureau of Land Management under Serial No. N MC 150850.


TONKIN SPRINGS VENTURE
LIMITED PARTNERSHIP

By Robert L. Petray
Robert L. Petray, Agent

STATE OF NEVADA)
COUNTY OF WASHOE) ss:

On this 19th day of August, 1991, personally appeared before me Patricia A. Clark, a notary public for said state, Robert L. Petray, an agent of Tonkin Springs Venture Limited Partnership, who acknowledged that he executed the above instrument on behalf of said corporation.

(SEAL)



Patricia A. Clark
Notary Public
Patricia A. Clark
3580 Barrymore Drive
Reno, NV 89512

BOOK 225 PAGE 129
RECORDED AT THE CLERK'S OFFICE
EUREKA COUNTY, NEVADA
FILE NO. 91 AUG 29 P121
FEE \$ 7.25

BOOK 225 PAGE 130

RECORDING REQUESTED BY AND
WHEN RECORDED, RETURN TO:

Homestake Mining Company of California
Attention: Val Flynn
650 California Street, 9th Floor
San Francisco, CA 94108-2788

137673

CERTIFICATE OF LOCATION
State of Nevada

Tonkin Springs Venture Limited Partnership, a Nevada limited partnership having a mailing address of P.O. Box 557, Eureka, NV 89316 has located the ROBR 363 lode mining claim, more particularly described below. The date of location is 3:12 p.m. the 26th day of June, 1991.

The number of linear feet claimed in length along the course of the vein, each way from the point of discovery, is 10 feet in a northerly direction and 1415 feet in a southerly direction. The width claimed on each side of the center of the vein is 283.33 feet. The general course of the lode or vein, as near as may be, is north/south.

This lode mining claim is located in the West Half of Section 33, Township 24 North, Range 49 East, Mount Diablo Base & Meridian, Eureka County, Nevada, and is described by metes and bounds as follows:

RFP Beginning at Corner No. 1, which Corner No. 1 bears North 59 degrees 56' 34" West a distance of 5824.731 feet from the Northwest ~~Quarter~~ Corner of Section 2, Township 23 1/2 North, Range 49 East, which ~~Quarter~~ Corner is marked by a G.L.O. Brass Cap Monument;

Thence East a distance of 566.66 feet to Corner No. 2;
Thence South a distance of 712.5 feet to Corner No. 3;
Thence South a distance of 712.5 feet to Corner No. 4;
Thence West a distance of 566.66 feet to Corner No. 5;
Thence North a distance of 712.5 feet to Corner No. 6;
Thence North a distance of 712.5 feet to Corner No. 1,
the place of beginning.

This claim is contiguous to and is bounded by the following claims:

ROBR 364 on the North;
ROBR 361 on the East;
Q 27 on the South; and
ROBR 365 on the West.

The work of location consisted of making the maps provided in NRS 517.040.

Corner No. 1, the Northwest Corner, is a 4"x4"x4' wooden post.
Corner No. 2, the Northeast Corner, is a 4"x4"x4' wooden post.
Corner No. 3, the East side center, is a 4"x4"x4' wooden post.
Corner No. 4, the Southeast Corner, is a 4"x4"x4' wooden post.

BOOK 225 PAGE 131

Corner No. 5, the Southwest Corner, is a 4"x4"x4' wooden post.
Corner No. 6, the West side center, is a 4"x4"x4' wooden post.

As erected on the ground, each side center or corner monument is marked as described above by scribed metal tags.

This location is made without waiver of any rights acquired by virtue of a location made on the 20th day of February, 1980, and recorded in the Eureka County, Nevada records at Book 80, Page 570 and filed with the Bureau of Land Management under Serial No. N MC 150851.

TONKIN SPRINGS VENTURE
LIMITED PARTNERSHIP

By Robert L. Petray
Robert L. Petray, Agent

STATE OF NEVADA)
COUNTY OF WASHOE) ss:

On this 19th day of August, 1991, personally appeared before me Patricia A. Clark, a notary public for said state, Robert L. Petray, an agent of Tonkin Springs Venture Limited Partnership, who acknowledged that he executed the above instrument on behalf of said corporation.

(SEAL)

Patricia A. Clark
Notary Public
Patricia A. Clark
3580 Barrymore Drive
Reno, NV 89512

137673

EUREKA COUNTY, NEVADA
FILE NO. 91-137673

BOOK 225 PAGE 131
RECORDED AT THE CLERK'S OFFICE
91 AUG 29 PM 121
Tonkin Springs

BOOK 225 PAGE 132

RECORDING REQUESTED BY AND
WHEN RECORDED, RETURN TO:

Homestake Mining Company of California
Attention: Val Flynn
650 California Street, 9th Floor
San Francisco, CA 94108-2788

137674

CERTIFICATE OF LOCATION
State of Nevada

Tonkin Springs Venture Limited Partnership, a Nevada limited partnership having a mailing address of P.O. Box 557, Eureka, NV 89316 has located the ROBR 364 lode mining claim, more particularly described below. The date of location is 3:51 p.m. the 26th day of June, 1991.

The number of linear feet claimed in length along the course of the vein, each way from the point of discovery, is 1415 feet in a northerly direction and 10 feet in a southerly direction. The width claimed on each side of the center of the vein is 283.33 feet. The general course of the lode or vein, as near as may be, is north/south.

This lode mining claim is located in the Northwest Quarter of Section 33, Township 24 North, Range 49 East, Mount Diablo Base & Meridian, Eureka County, Nevada, and is described by metes and bounds as follows:

R7P Beginning at Corner No. 1, which Corner No. 1 bears North 49 degrees 15' 37" West a distance of 6653.775 feet from the Northwest ~~Quarter~~ Corner of Section 2, Township 23 1/2 North, Range 49 East, which ~~Quarter~~ Corner is marked by a G.L.O. Brass Cap Monument;

Thence East a distance of 566.66 feet to Corner No. 2;
Thence South a distance of 712.5 feet to Corner No. 3;
Thence South a distance of 712.5 feet to Corner No. 4;
Thence West a distance of 566.66 feet to Corner No. 5;
Thence North a distance of 712.5 feet to Corner No. 6;
Thence North a distance of 712.5 feet to Corner No. 1,
the place of beginning.

This claim is contiguous to and is bounded by the following claims:

FET 2 on the North;
ROBR 362 on the East;
ROBR 363 on the South; and
ROBR 366 on the West.

The work of location consisted of making the maps provided in NRS 517.040.

Corner No. 1, the Northwest Corner, is a 4"x4"x4' wooden post.
Corner No. 2, the Northeast Corner, is a 4"x4"x4' wooden post.
Corner No. 3, the East side center, is a 4"x4"x4' wooden post.
Corner No. 4, the Southeast Corner, is a 4"x4"x4' wooden post.

BOOK 225 PAGE 133

Corner No. 5, the Southwest Corner, is a 4"x4"x4' wooden post.
Corner No. 6, the West side center, is a 4"x4"x4' wooden post.

As erected on the ground, each side center or corner monument is marked as described above by scribed metal tags.

This location is made without waiver of any rights acquired by virtue of a location made on the 20th day of February, 1980, and recorded in the Eureka County, Nevada records at Book 80, Page 571 and filed with the Bureau of Land Management under Serial No. N MC 150852

TONKIN SPRINGS VENTURE
LIMITED PARTNERSHIP


By Robert L. Petray
Robert L. Petray Agent

STATE OF NEVADA
COUNTY OF WASHOE

) ss:
)

On this 19th day of August, 1991, personally appeared before me Patricia A. Clark, a notary public for said state, Robert L. Petray, an agent of Tonkin Springs Venture Limited Partnership, who acknowledged that he executed the above instrument on behalf of said corporation.

(SEAL)



Patricia A. Clark
Notary Public
Patricia A. Clark
3580 Barrymore Drive
Reno, NV 89512

BOOK 225 PAGE 134

BOOK 225 PAGE 133
OFFICIAL RECORDS
RECORDED AT THE CLERK'S OFFICE
Tonkin Springs
91 AUG 29 PM 121
EUREKA COUNTY, NEVADA
M.M. NEALE, CLERK
FILE NO. 925-725
137674

RECORDING REQUESTED BY AND
WHEN RECORDED, RETURN TO:
Homestake Mining Company of California
Attention: Val Flynn
650 California Street, 9th Floor
San Francisco, CA 94108-2788

137675

CERTIFICATE OF LOCATION
State of Nevada

Tonkin Springs Venture Limited Partnership, a Nevada limited partnership having a mailing address of P.O. Box 557, Eureka, NV 89316 has located the ROBR 365 lode mining claim, more particularly described below. The date of location is 5:20 p.m. the 25th day of June, 1991.

The number of linear feet claimed in length along the course of the vein, each way from the point of discovery, is 10 feet in a northerly direction and 1415 feet in a southerly direction. The width claimed on each side of the center of the vein is 283.33 feet. The general course of the lode or vein, as near as may be, is north/south.

This lode mining claim is located in the West Half of Section 33 and the East Half of Section 32, Township 24 North, Range 49 East, Mount Diablo Base & Meridian, Eureka County, Nevada, and is described by metes and bounds as follows:

Beginning at Corner No. 1, which Corner No. 1 bears North 62 degrees 30' 58" West a distance of 6321.570 feet from the Northwest Corner of Section 2, Township 23 1/2 North, Range 49 East, which Corner is marked by a G.L.O. Brass Cap Monument;

Thence East a distance of 566.66 feet to Corner No. 2;
Thence South a distance of 712.5 feet to Corner No. 3;
Thence South a distance of 712.5 feet to Corner No. 4;
Thence West a distance of 566.66 feet to Corner No. 5;
Thence North a distance of 712.5 feet to Corner No. 6;
Thence North a distance of 712.5 feet to Corner No. 1,
the place of beginning.

This claim is contiguous to and is bounded by the following claims:
ROBR 366 on the North;
ROBR 363 on the East;
Q 27 and P 27 on the South; and
P 28, P 29 and P 30 on the West.

The work of location consisted of making the maps provided in NRS 517.040.

Corner No. 1, the Northwest Corner, is a 4"x4"x4' wooden post.
Corner No. 2, the Northeast Corner, is a 4"x4"x4' wooden post.
Corner No. 3, the East side center, is a 4"x4"x4' wooden post.

BOOK 225 PAGE 135

Corner No. 5, the Southwest Corner, is a 4"x4"x4' wooden post.
Corner No. 6, the West side center, is a 4"x4"x4' wooden post.

As erected on the ground, each side center or corner monument is marked as described above by scribed metal tags.

This location is made without waiver of any rights acquired by virtue of a location made on the 20th day of February, 1980, and recorded in the Eureka County, Nevada records at Book 80, Page 572 and filed with the Bureau of Land Management under Serial No. N MC 150853.

TONKIN SPRINGS VENTURE
LIMITED PARTNERSHIP


By Robert L. Petray
Robert L. Petray, Agent

STATE OF NEVADA
COUNTY OF WASHOE

) ss:

On this 19th day of August, 1991, personally appeared before me Patricia A. Clark, a notary public for said state, Robert L. Petray, an agent of Tonkin Springs Venture Limited Partnership, who acknowledged that he executed the above instrument on behalf of said corporation.

(SEAL)



Patricia A. Clark
Notary Public
Patricia A. Clark
3580 Barrymore Drive
Reno, NV 89512

BOOK 225 PAGE 135
RECORDED AT THE OFFICE OF
JONKIN SPRINGS
91 AUG 29 PM 1:21
EUREKA COUNTY, NEVADA
FILE NO. 137675

BOOK 225 PAGE 136

RECORDING REQUESTED BY AND
WHEN RECORDED, RETURN TO:

Homestake Mining Company of California
Attention: Val Flynn
650 California Street, 9th Floor
San Francisco, CA 94110-2788

137676

CERTIFICATE OF LOCATION
State of Nevada

Tonkin Springs Venture Limited Partnership, a Nevada limited partnership having a mailing address of P.O. Box 557, Eureka, NV 89316 has located the ROBR 366 lode mining claim, more particularly described below. The date of location is 5:10 p.m. the 25th day of June, 1991.

The number of linear feet claimed in length along the course of the vein, each way from the point of discovery, is 1415 feet in a northerly direction and 10 feet in a southerly direction. The width claimed on each side of the center of the vein is 283.33 feet. The general course of the lode or vein, as near as may be, is north/south.

This lode mining claim is located in the Northwest Quarter of Section 33 and the Northeast Quarter of Section 32, Township 24 North, Range 49 East, Mount Diablo Base & Meridian, Eureka County, Nevada, and is described by metes and bounds as follows:

RFP Beginning at Corner No. 1, which Corner No. 1 bears North 52 degrees 14' 57" West a distance of 7092.776 feet from the Northwest ~~Quarter~~ Corner of Section 2, Township 23 1/2 North, Range 49 East, which ~~Quarter~~ Corner is marked by a G.L.O. Brass Cap Monument;

Thence East a distance of 566.66 feet to Corner No. 2;
Thence South a distance of 712.5 feet to Corner No. 3;
Thence South a distance of 712.5 feet to Corner No. 4;
Thence West a distance of 566.66 feet to Corner No. 5;
Thence North a distance of 712.5 feet to Corner No. 6;
Thence North a distance of 712.5 feet to Corner No. 1,
the place of beginning.

This claim is contiguous to and is bounded by the following claims:

FET 3 on the North;
ROBR 364 on the East;
ROBR 365 on the South; and
P 30, P 31 and P 32 on the West.

The work of location consisted of making the maps provided in NRS 517.040.

Corner No. 1, the Northwest Corner, is a 4"x4"x4' wooden post.
Corner No. 2, the Northeast Corner, is a 4"x4"x4' wooden post.
Corner No. 3, the East side center, is a 4"x4"x4' wooden post.
Corner No. 4, the Southeast Corner, is a 4"x4"x4' wooden post.

BOOK 225 PAGE 137

Corner No. 5, the Southwest Corner, is a 4"x4"x4' wooden post.
Corner No. 6, the West side center, is a 4"x4"x4' wooden post.

As erected on the ground, each side center or corner monument is marked as described above by scribed metal tags.

This location is made without waiver of any rights acquired by virtue of a location made on the 20th day of February, 1980, and recorded in the Eureka County, Nevada records at Book 80, Page 573 and filed with the Bureau of Land Management under Serial No. N MC 150854.

TONKIN SPRINGS VENTURE
LIMITED PARTNERSHIP

By Robert L. Petray
Robert L. Petray, Agent

STATE OF NEVADA
COUNTY OF WASHOE

)
) ss:
)

On this 19th day of August, 1991, personally appeared before me Patricia A. Clark, a notary public for said state, Robert L. Petray, an agent of Tonkin Springs Venture Limited Partnership, who acknowledged that he executed the above instrument on behalf of said corporation.

(SEAL)



Patricia A. Clark
Notary Public
Patricia A. Clark
3580 Barrymore Drive
Reno, NV 89512

BOOK 225 PAGE 137
RECORDED
EUREKA COUNTY, NEVADA
FILE NO. 137676
91 AUG 29 P121
Tonkin Springs

BOOK 225 PAGE 138

RECORDING REQUESTED BY AND
WHEN RECORDED, RETURN TO:
Homestake Mining Company of California
Attention: Val Flynn
650 California Street, 9th Floor
San Francisco, CA 94108-2788

137677

CERTIFICATE OF LOCATION
State of Nevada

Tonkin Springs Venture Limited Partnership, a Nevada limited partnership having a mailing address of P.O. Box 557, Eureka, NV 89316 has located the ROBR 400 lode mining claim, more particularly described below. The date of location is 1:37 p.m. the 28th day of June, 1991.

The number of linear feet claimed in length along the course of the vein, each way from the point of discovery, is 10 feet in a northerly direction and 1460 feet in a southerly direction. The width claimed on each side of the center of the vein is 300 feet. The general course of the lode or vein, as near as may be, is north/south.

This lode mining claim is located in the Southwest Quarter of Section 27 and Northwest Quarter of Section 34, Township 24 North, Range 49 East, Mount Diablo Base & Meridian, Eureka County, Nevada, and is described by metes and bounds as follows:

R/LP Beginning at Corner No. 1, which Corner No. 1 bears North 14 degrees 23' 44" East a distance of 6000.811 feet from the Northwest Quarter Corner of Section 2, Township 23 1/2 North, Range 49 East, which ~~Quarter~~ Corner is marked by a G.L.O. Brass Cap Monument;

Thence East a distance of 600 feet to Corner No. 2;
Thence South a distance of 735 feet to Corner No. 3;
Thence South a distance of 735 feet to Corner No. 4;
Thence West a distance of 600 feet to Corner No. 5;
Thence North a distance of 735 feet to Corner No. 6;
Thence North a distance of 735 feet to Corner No. 1,
the place of beginning.

This claim is contiguous to and is bounded by the following claims:
S 111 on the North;
TSG 155, 156, 157 and 158 on the East;
ROBR 342 on the South; and
ROBR 401 on the West.

The work of location consisted of making the maps provided in NRS 517.040.

Corner No. 1, the Northwest Corner, is a 4"x4"x4' wooden post.
Corner No. 2, the Northeast Corner, is a 4"x4"x4' wooden post.
Corner No. 3, the East side center, is a 4"x4"x4' wooden post.
Corner No. 4, the Southeast Corner, is a 4"x4"x4' wooden post.
Corner No. 5, the Southwest Corner, is a 4"x4"x4' wooden post.

BOOK 225 PAGE 139

Corner No. 6, the West side center, is a 4"x4"x4' wooden post.

As erected on the ground, each side center or corner monument is marked as described above by scribed metal tags.

This location is made without waiver of any rights acquired by virtue of a location made on the 20th day of February, 1980, and recorded in the Eureka County, Nevada records at Book 80, Page 584 and filed with the Bureau of Land Management under Serial No. N MC 150865.

TONKIN SPRINGS VENTURE
LIMITED PARTNERSHIP

By Robert L. Petray
Robert L. Petray Agent

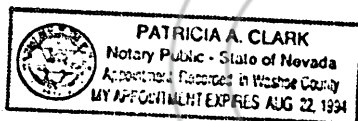
STATE OF NEVADA

COUNTY OF WASHOE

SS:

On this 19th day of August, 1991, personally appeared before me Patricia A. Clark, a notary public for said state, Robert L. Petray, an agent of Tonkin Springs Venture Limited Partnership, who acknowledged that he executed the above instrument on behalf of said corporation.

(SEAL)



Patricia A. Clark
Notary Public
Patricia A. Clark
3580 Barrymore Drive
Reno, NV 89512

BOOK 225 PAGE 140

BOOK 225 PAGE 139
OFFICIAL RECORDS
RECEIVED
EUREKA COUNTY, NEVADA
FILE NO. 137677
91 AUG 29 PM 1:21
Tonkin Springs

RECORDING REQUESTED BY AND
WHEN RECORDED, RETURN TO:

Homestake Mining Company of California
Attention: Val Flynn
650 California Street, 9th Floor
San Francisco, CA 94108-2788

137678

CERTIFICATE OF LOCATION
State of Nevada

Tonkin Springs Venture Limited Partnership, a Nevada limited partnership having a mailing address of P.O. Box 557, Eureka, NV 89316 has located the ROBR 401 lode mining claim, more particularly described below. The date of location is 1:34 p.m. the 28th day of June, 1991.

The number of linear feet claimed in length along the course of the vein, each way from the point of discovery, is 10 feet in a northerly direction and 1460 feet in a southerly direction. The width claimed on each side of the center of the vein is 300 feet. The general course of the lode or vein, as near as may be, is north/south.

This lode mining claim is located in the Southwest Quarter of Section 27 and Northwest Quarter of Section 34, Township 24 North, Range 49 East, Mount Diablo Base & Meridian, Eureka County, Nevada, and is described by metes and bounds as follows:

Beginning at Corner No. 1, which Corner No. 1 bears North 8 degrees 43' 25" East a distance of 5880.432 feet from the Northwest Quarter Corner of Section 2, Township 23 1/2 North, Range 49 East, which Quarter Corner is marked by a G.L.O. Brass Cap Monument;

Thence East a distance of 600 feet to Corner No. 2;
Thence South a distance of 735 feet to Corner No. 3;
Thence South a distance of 735 feet to Corner No. 4;
Thence West a distance of 600 feet to Corner No. 5;
Thence North a distance of 735 feet to Corner No. 6;
Thence North a distance of 735 feet to Corner No. 1,
the place of beginning.

This claim is contiguous to and is bounded by the following claims:
S 110 on the North;
ROBR 400 on the East;
ROBR 344 on the South; and
ROBR 402 on the West.

The work of location consisted of making the maps provided in NRS 517.040.

Corner No. 1, the Northwest Corner, is a 4"x4"x4' wooden post.
Corner No. 2, the Northeast Corner, is a 4"x4"x4' wooden post.
Corner No. 3, the East side center, is a 4"x4"x4' wooden post.
Corner No. 4, the Southeast Corner, is a 4"x4"x4' wooden post.
Corner No. 5, the Southwest Corner, is a 4"x4"x4' wooden post.

BOOK 225 PAGE 141

Corner No. 6, the West side center, is a 4"x4"x4' wooden post.

As erected on the ground, each side center or corner monument is marked as described above by scribed metal tags.

This location is made without waiver of any rights acquired by virtue of a location made on the 20th day of February, 1980, and recorded in the Eureka County, Nevada records at Book 80, Page 585 and filed with the Bureau of Land Management under Serial No. N MC 150866.

TONKIN SPRINGS VENTURE
LIMITED PARTNERSHIP

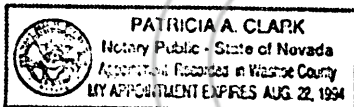
By Robert L. Petray
Robert L. Petray, Agent

STATE OF NEVADA
COUNTY OF WASHOE

)
) ss:
)

On this 19th day of August, 1991, personally appeared before me Patricia A. Clark, a notary public for said state, Robert L. Petray, an agent of Tonkin Springs Venture Limited Partnership, who acknowledged that he executed the above instrument on behalf of said corporation.

(SEAL)



Patricia A. Clark
Notary Public
Patricia A. Clark
3580 Barrymore Drive
Reno, NV 89512

BOOK 225 PAGE 144
RECORDED BY CLERK OF
Tonkin Springs
91 AUG 29 PM 122
EUREKA COUNTY, NEVADA
FILE NO. 137676
FILED 9/21

BOOK 225 PAGE 142

RECORDING REQUESTED BY AND
WHEN RECORDED, RETURN TO:
Homestake Mining Company of California
Attention: Val Flynn
650 California Street, 9th Floor
San Francisco, CA 94108-2788

137679

CERTIFICATE OF LOCATION
State of Nevada

Tonkin Springs Venture Limited Partnership, a Nevada limited partnership having a mailing address of P.O. Box 557, Eureka, NV 89316 has located the ROBR 402 lode mining claim, more particularly described below. The date of location is 1:32 p.m. the 28th day of June, 1991.

The number of linear feet claimed in length along the course of the vein, each way from the point of discovery, is 10 feet in a northerly direction and 1460 feet in a southerly direction. The width claimed on each side of the center of the vein is 300 feet. The general course of the lode or vein, as near as may be, is north/south.

This lode mining claim is located in the Southwest Quarter of Section 27 and Northwest Quarter of Section 34, Township 24 North, Range 49 East, Mount Diablo Base & Meridian, Eureka County, Nevada, and is described by metes and bounds as follows:

Beginning at Corner No. 1, which Corner No. 1 bears North 2 degrees 52' 29" East a distance of 5819.727 feet from the Northwest Quarter Corner of Section 2, Township 23 1/2 North, Range 49 East, which ~~Quarter~~ Corner is marked by a G.L.O. Brass Cap Monument;

Thence East a distance of 600 feet to Corner No. 2;
Thence South a distance of 735 feet to Corner No. 3;
Thence South a distance of 735 feet to Corner No. 4;
Thence West a distance of 600 feet to Corner No. 5;
Thence North a distance of 735 feet to Corner No. 6;
Thence North a distance of 735 feet to Corner No. 1,
the place of beginning.

This claim is contiguous to and is bounded by the following claims:

S 109 on the North;
ROBR 401 on the East;
ROBR 346 on the South; and
ROBR 403 on the West.

The work of location consisted of making the maps provided in NRS 517.040.

Corner No. 1, the Northwest Corner, is a 4"x4"x4' wooden post.
Corner No. 2, the Northeast Corner, is a 4"x4"x4' wooden post.
Corner No. 3, the East side center, is a 4"x4"x4' wooden post.
Corner No. 4, the Southeast Corner, is a 4"x4"x4' wooden post.
Corner No. 5, the Southwest Corner, is a 4"x4"x4' wooden post.

BOOK 225 PAGE 143

Corner No. 6, the West side center, is a 4"x4"x4' wooden post.

As erected on the ground, each side center or corner monument is marked as described above by scribed metal tags.

This location is made without waiver of any rights acquired by virtue of a location made on the 20th day of February, 1980, and recorded in the Eureka County, Nevada records at Book 80, Page 586 and filed with the Bureau of Land Management under Serial No. N MC 150867.

TONKIN SPRINGS VENTURE
LIMITED PARTNERSHIP

By Robert L. Petray
Robert L. Petray, Agent


STATE OF NEVADA

COUNTY OF WASHOE

) ss:

On this 19th day of August, 1991, personally appeared before me Patricia A. Clark, a notary public for said state, Robert L. Petray, an agent of Tonkin Springs Venture Limited Partnership, who acknowledged that he executed the above instrument on behalf of said corporation.

(SEAL)



Patricia A. Clark
Notary Public
Patricia A. Clark
3580 Barrymore Drive
Reno, NV 89512

BOOK 225 PAGE 144
RECORDED AT THE OFFICE OF
TODAY
91 AUG 29 PM 12:22
EUREKA COUNTY, NEVADA
RECORDS & CLERK
FILE NO. 137673

BOOK 225 PAGE 144

RECORDING REQUESTED BY AND
WHEN RECORDED, RETURN TO:
Homestake Mining Company of California
Attention: Val Flynn
650 California Street, 9th Floor
San Francisco, CA 94108-2788

137680

CERTIFICATE OF LOCATION
State of Nevada

Tonkin Springs Venture Limited Partnership, a Nevada limited partnership having a mailing address of P.O. Box 557, Eureka, NV 89316 has located the ROBR 403 lode mining claim, more particularly described below. The date of location is 1:44 p.m. the 28th day of June, 1991.

The number of linear feet claimed in length along the course of the vein, each way from the point of discovery, is 10 feet in a northerly direction and 1460 feet in a southerly direction. The width claimed on each side of the center of the vein is 300 feet. The general course of the lode or vein, as near as may be, is north/south.

This lode mining claim is located in the Southwest Quarter of Section 27, Southeast Quarter of Section 28, Northeast Quarter of Section 33, and Northwest Quarter of Section 34, Township 24 North, Range 49 East, Mount Diablo Base & Meridian, Eureka County, Nevada, and is described by metes and bounds as follows:

Beginning at Corner No. 1, which Corner No. 1 bears North 3 degrees 02' 04" West a distance of 5820.564 feet from the Northwest ~~Quarter~~ Corner of Section 2, Township 23 1/2 North, Range 49 East, which ~~Quarter~~ Corner is marked by a G.L.O. Brass Cap Monument;

Thence East a distance of 600 feet to Corner No. 2;
Thence South a distance of 735 feet to Corner No. 3;
Thence South a distance of 735 feet to Corner No. 4;
Thence West a distance of 600 feet to Corner No. 5;
Thence North a distance of 735 feet to Corner No. 6;
Thence North a distance of 735 feet to Corner No. 1,
the place of beginning.

This claim is contiguous to and is bounded by the following claims:

S 108 on the North;
ROBR 402 on the East;
ROBR 348 on the South; and
ROBR 404 on the West.

The work of location consisted of making the maps provided in NRS 517.040.

Corner No. 1, the Northwest Corner, is a 4"x4"x4' wooden post.
Corner No. 2, the Northeast Corner, is a 4"x4"x4' wooden post.
Corner No. 3, the East side center, is a 4"x4"x4' wooden post.
Corner No. 4, the Southeast Corner, is a 4"x4"x4' wooden post.

BOOK 225 PAGE 145

Corner No. 5, the Southwest Corner, is a 4"x4"x4' wooden post.
Corner No. 6, the West side center, is a 4"x4"x4' wooden post.

As erected on the ground, each side center or corner monument is marked as described above by scribed metal tags.

This location is made without waiver of any rights acquired by virtue of a location made on the 20th day of February, 1980, and recorded in the Eureka County, Nevada records at Book 80, Page 587 and filed with the Bureau of Land Management under Serial No. N MC 150868.

TONKIN SPRINGS VENTURE
LIMITED PARTNERSHIP


By Robert L. Petray
Robert L. Petray, Agent

STATE OF NEVADA)
COUNTY OF WASHOE) ss:

On this 19th day of August, 1991, personally appeared before me Patricia A. Clark, a notary public for said state, Robert L. Petray, an agent of Tonkin Springs Venture Limited Partnership, who acknowledged that he executed the above instrument on behalf of said corporation.

Patricia A. Clark
Notary Public
Patricia A. Clark
3580 Barrymore Drive
Reno, NV 89512

(SEAL)



BOOK 225 PAGE 145
RECORDED AT THE OFFICE OF
TODD L. JONES
91 AUG 29 P122
EUREKA COUNTY, NEVADA
M.N. REBATE/ATL. REC'D
FILE NO. 137680
FEE \$7.50

BOOK 225 PAGE 146

RECORDING REQUESTED BY AND
WHEN RECORDED, RETURN TO:
Homestake Mining Company of California
Attention: Val Flynn
650 California Street, 9th Floor
San Francisco, CA 94108-2788

137681

CERTIFICATE OF LOCATION
State of Nevada

Tonkin Springs Venture Limited Partnership, a Nevada limited partnership having a mailing address of P.O. Box 557, Eureka, NV 89316 has located the ROBR 404 lode mining claim, more particularly described below. The date of location is 2:36 p.m. the 16th day of June, 1991.

The number of linear feet claimed in length along the course of the vein, each way from the point of discovery, is 10 feet in a northerly direction and 1460 feet in a southerly direction. The width claimed on each side of the center of the vein is 300 feet. The general course of the lode or vein, as near as may be, is north/south.

This lode mining claim is located in the Southeast Quarter of Section 28 and Northeast Quarter of Section 33, Township 24 North, Range 49 East, Mount Diablo Base & Meridian, Eureka County, Nevada, and is described by metes and bounds as follows:

Beginning at Corner No. 1, which Corner No. 1 bears North 8 degrees 52' 48" West a distance of 5882.917 feet from the Northwest ~~Quarter~~ Corner of Section 2, Township 23 1/2 North, Range 49 East, which ~~Quarter~~ Corner is marked by a G.L.O. Brass Cap Monument;

Thence East a distance of 600 feet to Corner No. 2;
Thence South a distance of 735 feet to Corner No. 3;
Thence South a distance of 735 feet to Corner No. 4;
Thence West a distance of 600 feet to Corner No. 5;
Thence North a distance of 735 feet to Corner No. 6;
Thence North a distance of 735 feet to Corner No. 1,
the place of beginning.

This claim is contiguous to and is bounded by the following claims:
S 107 on the North;
ROBR 403 on the East;
ROBR 350 on the South; and
ROBR 405 on the West.

The work of location consisted of making the maps provided in NRS 517.040.

Corner No. 1, the Northwest Corner, is a 4"x4"x4' wooden post.
Corner No. 2, the Northeast Corner, is a 4"x4"x4' wooden post.
Corner No. 3, the East side center, is a 4"x4"x4' wooden post.
Corner No. 4, the Southeast Corner, is a 4"x4"x4' wooden post.
Corner No. 5, the Southwest Corner, is a 4"x4"x4' wooden post.
Corner No. 6, the West side center, is a 4"x4"x4' wooden post.

BOOK 225 PAGE 147

As erected on the ground, each side center or corner monument is marked as described above by scribed metal tags.

This location is made without waiver of any rights acquired by virtue of a location made on the 20th day of February, 1980, and recorded in the Eureka County, Nevada records at Book 80, Page 588 and filed with the Bureau of Land Management under Serial No. N MC 150869.

TONKIN SPRINGS VENTURE
LIMITED PARTNERSHIP

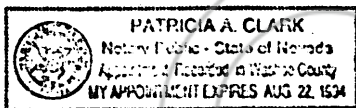
By Robert L. Petray
Robert L. Petray, Agent

STATE OF NEVADA
COUNTY OF WASHOE

)
) ss:
)

On this 19th day of August, 1991, personally appeared before me Patricia A. Clark, a notary public for said state, Robert L. Petray, an agent of Tonkin Springs Venture Limited Partnership, who acknowledged that he executed the above instrument on behalf of said corporation.

(SEAL)



Patricia A. Clark
Notary Public
Patricia A. Clark
3580 Barrymore Drive
Reno, NV 89512

BOOK 225
PAGE 147
RECORDED
91 AUG 29 PM 12
Tonkin Springs
EUREKA COUNTY, NEVADA
FILE NO. 137681
11/15/91

BOOK 225 PAGE 148

RECORDING REQUESTED BY AND
WHEN RECORDED, RETURN TO:
Homestake Mining Company of California
Attention: Val Flynn
650 California Street, 9th Floor
San Francisco, CA 94108-2788

137682

CERTIFICATE OF LOCATION
State of Nevada

Tonkin Springs Venture Limited Partnership, a Nevada limited partnership having a mailing address of P.O. Box 557, Eureka, NV 89316 has located the ROBR 405 lode mining claim, more particularly described below. The date of location is 2:14 p.m. the 16th day of June, 1991.

The number of linear feet claimed in length along the course of the vein, each way from the point of discovery, is 10 feet in a northerly direction and 1460 feet in a southerly direction. The width claimed on each side of the center of the vein is 300 feet. The general course of the lode or vein, as near as may be, is north/south.

This lode mining claim is located in the Southeast Quarter of Section 28 and in the Northeast Quarter of Section 33, Township 24 North, Range 49 East, Mount Diablo Base & Meridian, Eureka County, Nevada, and is described by metes and bounds as follows:

Beginning at Corner No. 1, which Corner No. 1 bears North 14 degrees 32' 44" West a distance of 6004.869 feet from the Northwest Quarter Corner of Section 2, Township 23 1/2 North, Range 49 East, which ~~Quarter~~ Corner is marked by a G.L.O. Brass Cap Monument;

Thence East a distance of 600 feet to Corner No. 2;
Thence South a distance of 735 feet to Corner No. 3;
Thence South a distance of 735 feet to Corner No. 4;
Thence West a distance of 600 feet to Corner No. 5;
Thence North a distance of 735 feet to Corner No. 6;
Thence North a distance of 735 feet to Corner No. 1,
the place of beginning.

This claim is contiguous to and is bounded by the following claims:

S 106 on the North;
ROBR 404 on the East;
ROBR 352 on the South; and
ROBR 406 on the West.

The work of location consisted of making the maps provided in NRS 517.040.

Corner No. 1, the Northwest Corner, is a 4"x4"x4' wooden post.
Corner No. 2, the Northeast Corner, is a 4"x4"x4' wooden post.
Corner No. 3, the East side center, is a 4"x4"x4' wooden post.
Corner No. 4, the Southeast Corner, is a 4"x4"x4' wooden post.
Corner No. 5, the Southwest Corner, is a 4"x4"x4' wooden post.
Corner No. 6, the West side center, is a 4"x4"x4' wooden post.

BOOK 225 PAGE 149

As erected on the ground, each side center or corner monument is marked as described above by scribed metal tags.

This location is made without waiver of any rights acquired by virtue of a location made on the 20th day of February, 1980, and recorded in the Eureka County, Nevada records at Book 80, Page 589 and filed with the Bureau of Land Management under Serial No. N MC 150870.

TONKIN SPRINGS VENTURE
LIMITED PARTNERSHIP


By Robert L. Petray
Robert L. Petray Agent

STATE OF NEVADA
COUNTY OF WASHOE

)
) ss:
)

On this 19th day of August, 1991, personally appeared before me Patricia A. Clark, a notary public for said state, Robert L. Petray, an agent of Tonkin Springs Venture Limited Partnership, who acknowledged that he executed the above instrument on behalf of said corporation.

(SEAL)



Patricia A. Clark
Notary Public
Patricia A. Clark
3580 Barrymore Drive
Reno, NV 89512

BOOK 225 PAGE 149
OFFICIAL RECORDS
RECORDED AT THE REQUEST OF
Tonkin Springs
91 AUG 29 PM 122
EUREKA COUNTY, NEVADA
M. H. BAILEY, RECORDER
FILE NO. 137652

BOOK 225 PAGE 150

RECORDING REQUESTED BY AND
WHEN RECORDED, RETURN TO:
Homestake Mining Company of California
Attention: Val Flynn
650 California Street, 9th Floor
San Francisco, CA 94108-2788

137683

CERTIFICATE OF LOCATION
State of Nevada

Tonkin Springs Venture Limited Partnership, a Nevada limited partnership having a mailing address of P.O. Box 557, Eureka, NV 89316 has located the ROBR 406 lode mining claim, more particularly described below. The date of location is 1:50 p.m. the 16th day of June, 1991.

The number of linear feet claimed in length along the course of the vein, each way from the point of discovery, is 10 feet in a northerly direction and 1460 feet in a southerly direction. The width claimed on each side of the center of the vein is 300 feet. The general course of the lode or vein, as near as may be, is north/south.

This lode mining claim is located in the Southeast Quarter of Section 28 and in the Northeast Quarter of Section 33, Township 24 North, Range 49 East, Mount Diablo Base & Meridian, Eureka County, Nevada, and is described by metes and bounds as follows:

RYP Beginning at Corner No. 1, which Corner No. 1 bears North 19 degrees 56' 07" West a distance of 6182.896 feet from the Northwest ~~Quarter~~ Corner of Section 2, Township 23 1/2 North, Range 49 East, which ~~Quarter~~ Corner is marked by a G.L.O. Brass Cap Monument;

Thence East a distance of 600 feet to Corner No. 2;
Thence South a distance of 735 feet to Corner No. 3;
Thence South a distance of 735 feet to Corner No. 4;
Thence West a distance of 600 feet to Corner No. 5;
Thence North a distance of 735 feet to Corner No. 6;
Thence North a distance of 735 feet to Corner No. 1,
the place of beginning.

This claim is contiguous to and is bounded by the following claims:

S 105 on the North;
ROBR 405 on the East;
ROBR 354 on the South; and
ROBR 407 on the West.

The work of location consisted of making the maps provided in NRS 517.040.

Corner No. 1, the Northwest Corner, is a 4"x4"x4' wooden post.
Corner No. 2, the Northeast Corner, is a 4"x4"x4' wooden post.
Corner No. 3, the East side center, is a 4"x4"x4' wooden post.
Corner No. 4, the Southeast Corner, is a 4"x4"x4' wooden post.
Corner No. 5, the Southwest Corner, is a 4"x4"x4' wooden post.
Corner No. 6, the West side center, is a 4"x4"x4' wooden post.

BOOK 225 PAGE 151

As erected on the ground, each side center or corner monument is marked as described above by scribed metal tags.

This location is made without waiver of any rights acquired by virtue of a location made on the 30th day of February, 1980, and recorded in the Eureka County, Nevada records at Book 80, Page 590 and filed with the Bureau of Land Management under Serial No. N MC 150871.

TONKIN SPRINGS VENTURE
LIMITED PARTNERSHIP


By Robert L. Petray
Robert L. Petray, Agent

STATE OF NEVADA
COUNTY OF WASHOE

)
) ss:
)

On this 19th day of August, 1991, personally appeared before me Patricia A. Clark, a notary public for said state, Robert L. Petray, an agent of Tonkin Springs Venture Limited Partnership, who acknowledged that he executed the above instrument on behalf of said corporation.

(SEAL)



Patricia A. Clark
Notary Public
Patricia A. Clark
3580 Barrymore Drive
Reno, NV 89512

BOOK 225 PAGE 151
OFFICIAL RECORDS
RECORDED AT THE COUNTY CLERK'S
91 AUG 29 PM 12:22
Tonkin Springs
EUREKA COUNTY, NEVADA
FILE NO. 137683
M.M. REBALENTI, REC'D
FEE \$15

BOOK 225 PAGE 152

RECORDING REQUESTED BY AND

WHEN RECORDED, RETURN TO:

Homestake Mining Company of California
Attention: Val Flynn
650 California Street, 9th Floor
San Francisco, CA 94108-2788

137684

CERTIFICATE OF LOCATION

State of Nevada

Tonkin Springs Venture Limited Partnership, a Nevada limited partnership having a mailing address of P.O. Box 557, Eureka, NV 89316 has located the ROBR 407 lode mining claim, more particularly described below. The date of location is 1:31 p.m. the 16th day of June, 1991.

The number of linear feet claimed in length along the course of the vein, each way from the point of discovery, is 10 feet in a northerly direction and 1460 feet in a southerly direction. The width claimed on each side of the center of the vein is 300 feet. The general course of the lode or vein, as near as may be, is north/south.

This lode mining claim is located in the Southeast Quarter of Section 28 and in the Northeast Quarter of Section 33, Township 24 North, Range 49 East, Mount Diablo Base & Meridian, Eureka County, Nevada, and is described by metes and bounds as follows:

P-77 Beginning at Corner No. 1, which Corner No. 1 bears North 24 degrees 58' 54" West a distance of 6412.327 feet from the Northwest Quarter Corner of Section 2, Township 23 1/2 North, Range 49 East, which ~~Quarter~~ Corner is marked by a G.L.O. Brass Cap Monument;

Thence East a distance of 600 feet to Corner No. 2;
Thence South a distance of 735 feet to Corner No. 3;
Thence South a distance of 735 feet to Corner No. 4;
Thence West a distance of 600 feet to Corner No. 5;
Thence North a distance of 735 feet to Corner No. 6;
Thence North a distance of 735 feet to Corner No. 1,
the place of beginning.

This claim is contiguous to and is bounded by the following claims:

S 104 on the North;
ROBR 406 on the East;
ROBR 356 on the South; and
ROBR 408 on the West.

The work of location consisted of making the maps provided in NRS 517.040.

Corner No. 1, the Northwest Corner, is a 4"x4"x4' wooden post.
Corner No. 2, the Northeast Corner, is a 4"x4"x4' wooden post.
Corner No. 3, the East side center, is a 4"x4"x4' wooden post.
Corner No. 4, the Southeast Corner, is a 4"x4"x4' wooden post.
Corner No. 5, the Southwest Corner, is a 4"x4"x4' wooden post.
Corner No. 6, the West side center, is a 4"x4"x4' wooden post.

BOOK 225 PAGE 153

As erected on the ground, each side center or corner monument is marked as described above by scribed metal tags.

This location is made without waiver of any rights acquired by virtue of a location made on the 20th day of February, 1980, and recorded in the Eureka County, Nevada records at Book 80, Page 591 and filed with the Bureau of Land Management under Serial No. N MC 150872.

TONKIN SPRINGS VENTURE
LIMITED PARTNERSHIP

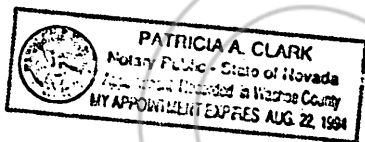
By Robert L. Petray
Robert L. Petray, Agent

STATE OF NEVADA
COUNTY OF WASHOE

)
) ss:
)

On this 19th day of August, 1991, personally appeared before me Patricia A. Clark, a notary public for said state, Robert L. Petray, an agent of Tonkin Springs Venture Limited Partnership, who acknowledged that he executed the above instrument on behalf of said corporation.

(SEAL)



Patricia A. Clark
Notary Public
Patricia A. Clark
1580 Barrymore Drive
Reno, NV 89512

BOOK 225 PAGE 154
OFFICIAL RECORDS
RECORDED AT THE CLERK'S
Tonkin Springs
91 ME 29 P1 22
EUREKA COUNTY, NEVADA
FILE NO. 137684

BOOK 225 PAGE 154

RECORDING REQUESTED BY AND
WHEN RECORDED, RETURN TO:

Homestake Mining Company of California
Attention: Val Flynn
650 California Street, 9th Floor
San Francisco, CA 94108-2788

137685

CERTIFICATE OF LOCATION
State of Nevada

Tonkin Springs Venture Limited Partnership, a Nevada limited partnership having a mailing address of P.O. Box 557, Eureka, NV 89316 has located the ROBR 408 lode mining claim, more particularly described below. The date of location is 1:15 p.m. the 16th day of June, 1991.

The number of linear feet claimed in length along the course of the vein, each way from the point of discovery, is 10 feet in a northerly direction and 1460 feet in a southerly direction. The width claimed on each side of the center of the vein is 300 feet. The general course of the lode or vein, as near as may be, is north/south.

This lode mining claim is located in the South Half of Section 28 and in the North Half of Section 33, Township 24 North, Range 49 East, Mount Diablo Base & Meridian, Eureka County, Nevada, and is described by metes and bounds as follows:

RHP Beginning at Corner No. 1, which Corner No. 1 bears North 29 degrees 38' 47" West a distance of 6687.876 feet from the Northwest ~~Quarter~~ Corner of Section 2, Township 23 1/2 North, Range 49 East, which ~~Quarter~~ Corner is marked by a G.L.O. Brass Cap Monument;

Thence East a distance of 600 feet to Corner No. 2;
Thence South a distance of 735 feet to Corner No. 3;
Thence South a distance of 735 feet to Corner No. 4;
Thence West a distance of 600 feet to Corner No. 5;
Thence North a distance of 735 feet to Corner No. 6;
Thence North a distance of 735 feet to Corner No. 1,
the place of beginning.

This claim is contiguous to and is bounded by the following claims:

S 103 on the North;
ROBR 407 on the East;
ROBR 358 on the South; and
ROBR 409 on the West.

The work of location consisted of making the maps provided in NRS 517.040.

Corner No. 1, the Northwest Corner, is a 4"x4"x4' wooden post.
Corner No. 2, the Northeast Corner, is a 4"x4"x4' wooden post.
Corner No. 3, the East side center, is a 4"x4"x4' wooden post.
Corner No. 4, the Southeast Corner, is a 4"x4"x4' wooden post.
Corner No. 5, the Southwest Corner, is a 4"x4"x4' wooden post.

BOOK 225 PAGE 155

Corner No. 6, the West side center, is a 4"x4"x4' wooden post.

As erected on the ground, each side center or corner monument is marked as described above by scribed metal tags.

This location is made without waiver of any rights acquired by virtue of a location made on the 20th day of February, 1980, and recorded in the Eureka County, Nevada records at Book 80, Page 592 and filed with the Bureau of Land Management under Serial No. N MC 150873.

TONKIN SPRINGS VENTURE
LIMITED PARTNERSHIP

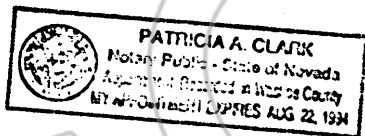
By Robert L. Petray
Robert L. Petray, Agent

STATE OF NEVADA
COUNTY OF WASHOE

) ss:
)

On this 19th day of August, 1991, personally appeared before me Patricia A. Clark, a notary public for said state, Robert L. Petray, an agent of Tonkin Springs Venture Limited Partnership, who acknowledged that he executed the above instrument on behalf of said corporation.

(SEAL)



Patricia A. Clark
Notary Public
Patricia A. Clark
3580 Barrymore Drive
Reno, NV 89512

BOOK 225 PAGE 155
RECORDED AT THE CLERK'S OFFICE
Tonkin Springs
91 AUG 29 PM 122
EUREKA COUNTY, NEVADA
M. N. REBALENTI, RECORDER
FILE NO. 137685

BOOK 225 PAGE 156

RECORDING REQUESTED BY AND
WHEN RECORDED, RETURN TO:
Homestake Mining Company of California
Attention: Val Flynn
650 California Street, 9th Floor
San Francisco, CA 94108-2788

137686

CERTIFICATE OF LOCATION
State of Nevada

Tonkin Springs Venture Limited Partnership, a Nevada limited partnership having a mailing address of P.O. Box 557, Eureka, NV 89316 has located the ROBR 409 lode mining claim, more particularly described below. The date of location is 12:52 p.m. the 16th day of June, 1991.

The number of linear feet claimed in length along the course of the vein, each way from the point of discovery, is 10 feet in a northerly direction and 1460 feet in a southerly direction. The width claimed on each side of the center of the vein is 300 feet. The general course of the lode or vein, as near as may be, is north/south.

This lode mining claim is located in the Southwest Quarter of Section 28 and in the Northwest Quarter of Section 33, Township 24 North, Range 49 East, Mount Diablo Base & Meridian, Eureka County, Nevada, and is described by metes and bounds as follows:

Beginning at Corner No. 1, which Corner No. 1 bears North 33 degrees 54' 57" West a distance of 7004.101 feet from the Northwest Quarter Corner of Section 2, Township 23 1/2 North, Range 49 East, which ~~Quarter~~ Corner is marked by a G.L.O. Brass Cap Monument;

Thence East a distance of 600 feet to Corner No. 2;
Thence South a distance of 735 feet to Corner No. 3;
Thence South a distance of 735 feet to Corner No. 4;
Thence West a distance of 600 feet to Corner No. 5;
Thence North a distance of 735 feet to Corner No. 6;
Thence North a distance of 735 feet to Corner No. 1,
the place of beginning.

This claim is contiguous to and is bounded by the following claims:
S 102 on the North;
ROBR 408 on the East;
ROBR 360 on the South; and
FET 1 on the West.

The work of location consisted of making the maps provided in NRS 517.040.

Corner No. 1, the Northwest Corner, is a 4"x4"x4' wooden post.
Corner No. 2, the Northeast Corner, is a 4"x4"x4' wooden post.
Corner No. 3, the East side center, is a 4"x4"x4' wooden post.
Corner No. 4, the Southeast Corner, is a 4"x4"x4' wooden post.
Corner No. 5, the Southwest Corner, is a 4"x4"x4' wooden post.
Corner No. 6, the West side center, is a 4"x4"x4' wooden post.

BOOK 225 PAGE 157

As erected on the ground, each side center or corner monument is marked as described above by scribed metal tags.

This location is made without waiver of any rights acquired by virtue of a location made on the 20th day of February, 1980, and recorded in the Eureka County, Nevada records at Book 80, Page 593 and filed with the Bureau of Land Management under Serial No. N MC 150874.

TONKIN SPRINGS VENTURE
LIMITED PARTNERSHIP


By Robert L. Petray
Robert L. Petray, Agent

STATE OF NEVADA
COUNTY OF WASHOE

)
) ss:
)

On this 19th day of August, 1991, personally appeared before me Patricia A. Clark, a notary public for said state, Robert L. Petray, an agent of Tonkin Springs Venture Limited Partnership, who acknowledged that he executed the above instrument on behalf of said corporation.

(SEAL)



Patricia A. Clark
Notary Public
Patricia A. Clark
3580 Barrymore Drive
Reno, NV 89512

BOOK 225 PAGE 157
RECORDED AT THE REC. CLERK'S
OFFICE OF THE COUNTY CLERK
EUREKA COUNTY, NEVADA
FILE NO. 937686
91 AUG 29 PM 122
Tonkin Springs

BOOK 225 PAGE 158

RECORDING REQUESTED BY AND
WHEN RECORDED, RETURN TO:
Homestake Mining Company of California
Attention: Val Flynn
650 California Street, 9th Floor
San Francisco, CA 94108-2788

137687

CERTIFICATE OF LOCATION
State of Nevada

Tonkin Springs Venture Limited Partnership, a Nevada limited partnership having a mailing address of P.O. Box 557, Eureka, NV 89316 has located the ROBR 1001 lode mining claim, more particularly described below. The date of location is 12:15 p.m. on the 28th day of July, 1991.

The number of linear feet claimed in length along the course of the vein, each way from the point of discovery, is 10 feet in a easterly direction and 1490 feet in a westerly direction. The width claimed on each side of the center of the vein is 250 feet. The general course of the lode or vein, as near as may be, is east/west.

This lode mining claim is located in the Southwest Quarter of Section 3, Township 23 North, Range 49 East, Mount Diablo Base & Meridian, Eureka County, Nevada, and is described by metes and bounds as follows:

Beginning at Corner No. 1, which Corner No. 1 bears South 26 degrees 45' 13" West a distance of 10014.649 feet from the Northwest Quarter Corner of Section 2, Township 23 1/2 North, Range 49 East, which ~~Quarter~~ Corner is marked by a G.L.O. Brass Cap Monument;

Thence East a distance of 750 feet to Corner No. 2;
Thence East a distance of 750 feet to Corner No. 3;
Thence South a distance of 500 feet to Corner No. 4;
Thence West a distance of 750 feet to Corner No. 5;
Thence West a distance of 750 feet to Corner No. 6;
Thence North a distance of 500 feet to Corner No. 1,
the place of beginning.

This claim is contiguous to and is bounded by the following claims: ROBR 86, ROBR 84 and ROBR 82 on the North; and ROBR 1002 on the East.

The work of location consisted of making the maps provided in NRS 517.040.

Corner No. 1, the Northwest Corner, is a 4"x4"x4' wooden post.
Corner No. 2, the North side center, is a 4"x4"x4' wooden post.
Corner No. 3, the Northeast Corner, is a 4"x4"x4' wooden post.
Corner No. 4, the Southeast Corner, is a 4"x4"x4' wooden post.
Corner No. 5, the South side center, is a 4"x4"x4' wooden post.

BOOK 225 PAGE 159

Corner No. 6, the Southwest Corner, is a 4"x4"x4' wooden post.

As erected on the ground, each side center or corner monument is marked as described above by scribed metal tags.

TONKIN SPRINGS VENTURE
LIMITED PARTNERSHIP

By Robert L. Petray
Robert L. Petray, Agent

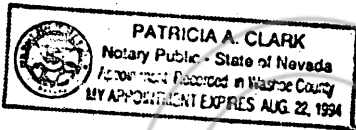
STATE OF NEVADA)

COUNTY OF WASHOE)

) ss:

On this 19th day of August, 1991, personally appeared before me Patricia A. Clark, a notary public for said state, Robert L. Petray, an agent of Tonkin Springs Venture Limited Partnership, who acknowledged that he executed the above instrument on behalf of said corporation.

(SEAL)



Patricia A. Clark
Notary Public
Patricia A. Clark
3580 Barrymore Drive
Reno, NV 89512

BOOK 225 PAGE 160
RECORDED 10/15/91
Tonkin Springs
91 AUG 29 PM 11:22
FILE NO. 137687
FEE \$ 7.25

BOOK 225 PAGE 160

RECORDING REQUESTED BY AND
WHEN RECORDED, RETURN TO:
Homestake Mining Company of California
Attention: Val Flynn
650 California Street, 9th Floor 137688
San Francisco, CA 94108-2788

CERTIFICATE OF LOCATION
State of Nevada

Tonkin Springs Venture Limited Partnership, a Nevada limited partnership having a mailing address of P.O. Box 557, Eureka, NV 89316 has located the ROBR 1002 lode mining claim, more particularly described below. The date of location is 12:15 p.m. on the 28th day of July, 1991.

The number of linear feet claimed in length along the course of the vein, each way from the point of discovery, is 1490 feet in a easterly direction and 10 feet in a westerly direction. The width claimed on each side of the center of the vein is 250 feet. The general course of the lode or vein, as near as may be, is east/west.

This lode mining claim is located in the South Half of Section 3, Township 23 North, Range 49 East, Mount Diablo Base & Meridian, Eureka County, Nevada, and is described by metes and bounds as follows:

Beginning at Corner No. 1, which Corner No. 1 bears South 18 degrees 35' 31" West a distance of 9434.979 feet from the Northwest ~~Quarter~~ Corner of Section 2, Township 23 1/2 North, Range 49 East, which ~~Quarter~~ Corner is marked by a G.L.O. Brass Cap Monument;

Thence East a distance of 750 feet to Corner No. 2;
Thence East a distance of 750 feet to Corner No. 3;
Thence South a distance of 500 feet to Corner No. 4;
Thence West a distance of 750 feet to Corner No. 5;
Thence West a distance of 750 feet to Corner No. 6;
Thence North a distance of 500 feet to Corner No. 1,
the place of beginning.

This claim is contiguous to and is bounded by the following claims:
ROBR 82, ROBR 80 and ROBR 78 on the North;
ROBR 1003 on the East; and
ROBR 1001 on the West.

The work of location consisted of making the maps provided in NRS 517.040.

Corner No. 1, the Northwest Corner, is a 4"x4"x4' wooden post.
Corner No. 2, the North side center, is a 4"x4"x4' wooden post.
Corner No. 3, the Northeast Corner, is a 4"x4"x4' wooden post.
Corner No. 4, the Southeast Corner, is a 4"x4"x4' wooden post.
Corner No. 5, the South side center, is a 4"x4"x4' wooden post.

Corner No. 6, the Southwest Corner, is a 4"x4"x4" wooden post.

As erected on the ground, each side center or corner monument is marked as described above by scribed metal tags.

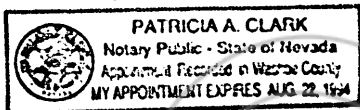
TONKIN SPRINGS VENTURE
LIMITED PARTNERSHIP

By Robert L. Petray
Robert L. Petray, Agent

STATE OF NEVADA)
COUNTY OF WASHOE) ss:

On this 19th day of August, 1991, personally appeared before me Patricia A. Clark, a notary public for said state, Robert L. Petray, an agent of Tonkin Springs Venture Limited Partnership, who acknowledged that he executed the above instrument on behalf of said corporation.

(SEAL)



Patricia A. Clark
Notary Public
Patricia A. Clark
3580 Barrymore Drive
Reno, NV 89512

BOOK 225 PAGE 161
RECORDED IN THE RECORDS OF
Tonkin Springs
91 AUG 29 PM 12
EUREKA COUNTY, NEVADA
MAY REBATE IN RECORDS
FILE NO. 137688

BOOK 225 PAGE 162

RECORDING REQUESTED BY AND
WHEN RECORDED, RETURN TO:
Homestake Mining Company of California
Attention: Val Flynn
650 California Street, 9th Floor
San Francisco, CA 94108-2788

137689

CERTIFICATE OF LOCATION
State of Nevada

Tonkin Springs Venture Limited Partnership, a Nevada limited partnership having a mailing address of P.O. Box 557, Eureka, NV 89316 has located the ROBR 1003 lode mining claim, more particularly described below. The date of location is 12:45 p.m. on the 29th day of July, 1991.

The number of linear feet claimed in length along the course of the vein, each way from the point of discovery, is 10 feet in a easterly direction and 1490 feet in a westerly direction. The width claimed on each side of the center of the vein is 250 feet. The general course of the lode or vein, as near as may be, is east/west.

This lode mining claim is located in the Southeast Quarter of Section 3, Township 23 North, Range 49 East, Mount Diablo Base & Meridian, Eureka County, Nevada, and is described by metes and bounds as follows:

R7P Beginning at Corner No. 1, which Corner No. 1 bears South 9 degrees 34' 21" West a distance of 9068.874 feet from the Northwest Quarter Corner of Section 2, Township 23 1/2 North, Range 49 East, which Quarter Corner is marked by a G.L.O. Brass Cap Monument;

Thence East a distance of 750 feet to Corner No. 2;
Thence East a distance of 750 feet to Corner No. 3;
Thence South a distance of 500 feet to Corner No. 4;
Thence West a distance of 750 feet to Corner No. 5;
Thence West a distance of 750 feet to Corner No. 6;
Thence North a distance of 500 feet to Corner No. 1,
the place of beginning.

This claim is contiguous to and is bounded by the following claims:
ROBR 76, ROBR 74 and ROBR 72 on the North;
ROBR 1004 on the East; and
ROBR 1002 on the West.

The work of location consisted of making the maps provided in NRS 517.040.

Corner No. 1, the Northwest Corner, is a 4"x4"x4' wooden post.
Corner No. 2, the North side center, is a 4"x4"x4' wooden post.
Corner No. 3, the Northeast Corner, is a 4"x4"x4' wooden post.
Corner No. 4, the Southeast Corner, is a 4"x4"x4' wooden post.
Corner No. 5, the South side center, is a 4"x4"x4' wooden post.

Corner No. 6, the Southwest Corner, is a 4"x4"x4' wooden post.

As erected on the ground, each side center or corner monument is marked as described above by scribed metal tags.

TONKIN SPRINGS VENTURE
LIMITED PARTNERSHIP

By Robert L. Petray
Robert L. Petray, Agent

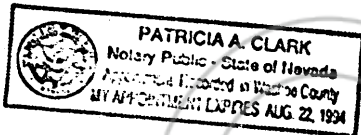
STATE OF NEVADA

COUNTY OF WASHOE

) ss:
)

On this 19th day of August, 1991, personally appeared before me Patricia A. Clark, a notary public for said state, Robert L. Petray, an agent of Tonkin Springs Venture Limited Partnership, who acknowledged that he executed the above instrument on behalf of said corporation.

(SEAL)



Patricia A. Clark
Notary Public
Patricia A. Clark
3580 Barrymore Drive
Reno, NV 89512

BOOK 225 PAGE 163
RECORDED AT THE CLERK'S OFFICE
Tonkin Springs
91 AUG 29 PM 122
EUREKA COUNTY, NEVADA
M.M. REBELEAU, RECORDER
FILE NO. 137689 FEE \$ 7.25

BOOK 225 PAGE 164

RECORDING REQUESTED BY AND
WHEN RECORDED, RETURN TO:
Homestake Mining Company of California
Attention: Val Flynn
650 California Street, 9th Floor
San Francisco, CA 94108-2788 137690

CERTIFICATE OF LOCATION
State of Nevada

Tonkin Springs Venture Limited Partnership, a Nevada limited partnership having a mailing address of P.O. Box 557, Eureka, NV 89316 has located the ROBR 1004 lode mining claim, more particularly described below. The date of location is 12:50 p.m. on the 29th day of July, 1991.

The number of linear feet claimed in length along the course of the vein, each way from the point of discovery, is 1490 feet in a easterly direction and 10 feet in a westerly direction. The width claimed on each side of the center of the vein is 250 feet. The general course of the lode or vein, as near as may be, is east/west.

This lode mining claim is located in the Southwest Quarter of Section 2, Township 23 North, Range 49 East, Mount Diablo Base & Meridian, Eureka County, Nevada, and is described by metes and bounds as follows:

Beginning at Corner No. 1, which Corner No. 1 bears South 0 degrees 03' 07" West a distance of 8942.601 feet from the Northwest Quarter Corner of Section 2, Township 23 1/2 North, Range 49 East, which ~~Quarter~~ Corner is marked by a G.L.O. Brass Cap Monument;

Thence East a distance of 750 feet to Corner No. 2;
Thence East a distance of 750 feet to Corner No. 3;
Thence South a distance of 500 feet to Corner No. 4;
Thence West a distance of 750 feet to Corner No. 5;
Thence West a distance of 750 feet to Corner No. 6;
Thence North a distance of 500 feet to Corner No. 1,
the place of beginning.

This claim is contiguous to and is bounded by the following claims:
ROBR 72, ROBR 70 and ROBR 68 on the North;
ROBR 1005 on the East; and
ROBR 1003 on the West.

The work of location consisted of making the maps provided in NRS 517.040.

Corner No. 1, the Northwest Corner, is a 4"x4"x4' wooden post.
Corner No. 2, the North side center, is a 4"x4"x4' wooden post.
Corner No. 3, the Northeast Corner, is a 4"x4"x4' wooden post.
Corner No. 4, the Southeast Corner, is a 4"x4"x4' wooden post.
Corner No. 5, the South side center, is a 4"x4"x4' wooden post.

Corner No. 6, the Southwest Corner, is a 4"x4"x4' wooden post.

As erected on the ground, each side center or corner monument is marked as described above by scribed metal tags.


TONKIN SPRINGS VENTURE
LIMITED PARTNERSHIP

By Robert L. Petray
Robert L. Petray, Agent

STATE OF NEVADA)
COUNTY OF WASHOE) ss:

On this 19th day of August, 1991, personally appeared before me Patricia A. Clark, a notary public for said state, Robert L. Petray, an agent of Tonkin Springs Venture Limited Partnership, who acknowledged that he executed the above instrument on behalf of said corporation.

(SEAL)



Patricia A. Clark
Notary Public
Patricia A. Clark
3580 Barrymore Drive
Reno, NV 89512

BOOK 252 PAGE 165
RECORDED IN RECORDS OF
Tonkin Springs
91 AUG 29 P1 22
EUREKA COUNTY, NEVADA
M.M. REBELENTL RECORDS
FILE NO 1376390 FEE \$7.55

BOOK 225 PAGE 166

RECORDING REQUESTED BY AND
WHEN RECORDED, RETURN TO:
Homestake Mining Company of California
Attention: Val Flynn
650 California Street, 9th Floor
San Francisco, CA 94108-2788

137691

CERTIFICATE OF LOCATION
State of Nevada

Tonkin Springs Venture Limited Partnership, a Nevada limited partnership having a mailing address of P.O. Box 557, Eureka, NV 89316 has located the ROBR 1005 lode mining claim, more particularly described below. The date of location is 3:22 p.m. on the 29th day of July, 1991.

The number of linear feet claimed in length along the course of the vein, each way from the point of discovery, is 10 feet in a easterly direction and 1490 feet in a westerly direction. The width claimed on each side of the center of the vein is 250 feet. The general course of the lode or vein, as near as may be, is east/west.

This lode mining claim is located in the South Half of Section 2, Township 23 North, Range 49 East, Mount Diablo Base & Meridian, Eureka County, Nevada, and is described by metes and bounds as follows:

Beginning at Corner No. 1, which Corner No. 1 bears South 9 degrees 28' 17" East a distance of 9066.187 feet from the Northwest ~~Quarter~~ Corner of Section 2, Township 23 1/2 North, Range 49 East, which ~~Quarter~~ Corner is marked by a G.L.O. Brass Cap Monument;

Thence East a distance of 750 feet to Corner No. 2;
Thence East a distance of 750 feet to Corner No. 3;
Thence South a distance of 500 feet to Corner No. 4;
Thence West a distance of 750 feet to Corner No. 5;
Thence West a distance of 750 feet to Corner No. 6;
Thence North a distance of 500 feet to Corner No. 1,
the place of beginning.

This claim is contiguous to and is bounded by the following claims:
ROBR 66, ROBR 64 and ROBR 62 on the North;
ROBR 1006 on the East; and
ROBR 1004 on the West.

The work of location consisted of making the maps provided in NRS 517.040.

Corner No. 1, the Northwest Corner, is a 4"x4"x4' wooden post.
Corner No. 2, the North side center, is a 4"x4"x4' wooden post.
Corner No. 3, the Northeast Corner, is a 4"x4"x4' wooden post.
Corner No. 4, the Southeast Corner, is a 4"x4"x4' wooden post.
Corner No. 5, the South side center, is a 4"x4"x4' wooden post.

BOOK 225 PAGE 167

Corner No. 6, the Southwest Corner, is a 4"x4"x4' wooden post.

As erected on the ground, each side center or corner monument is marked as described above by scribed metal tags.


TONKIN SPRINGS VENTURE
LIMITED PARTNERSHIP

By Robert L. Petray
Robert L. Petray, Agent

STATE OF NEVADA)
COUNTY OF WASHOE) ss:

On this 19th day of August, 1991, personally appeared before me Patricia A. Clark, a notary public for said state, Robert L. Petray, an agent of Tonkin Springs Venture Limited Partnership, who acknowledged that he executed the above instrument on behalf of said corporation.

(SEAL)



Patricia A. Clark
Notary Public
Patricia A. Clark
3580 Barrymore Drive
Reno, NV 89512

BOOK 225 PAGE 167
RECORDED & INDEXED
Tonkin Springs
91 AUG 29 PM 127
EUREKA COUNTY, NEVADA
FILE NO. 187-91

RECORDING REQUESTED BY AND
WHEN RECORDED, RETURN TO:
Homestake Mining Company of California
Attention: Val Flynn
650 California Street, 9th Floor
San Francisco, CA 94108-2788

117692

CERTIFICATE OF LOCATION
State of Nevada

Tonkin Springs Venture Limited Partnership, a Nevada limited partnership having a mailing address of P.O. Box 557, Eureka, NV 89316 has located the ROBR 1006 lode mining claim, more particularly described below. The date of location is 3:22 p.m. on the 29th day of July, 1991.

The number of linear feet claimed in length along the course of the vein, each way from the point of discovery, is 10 feet in a easterly direction and 1490 feet in a westerly direction. The width claimed on each side of the center of the vein is 250 feet. The general course of the lode or vein, as near as may be, is east/west.

This lode mining claim is located in the Southeast Quarter of Section 2, Township 23 North, Range 49 East, Mount Diablo Base & Meridian, Eureka County, Nevada, and is described by metes and bounds as follows:

RTP Beginning at Corner No. 1, which Corner No. 1 bears South 18 degrees 29' 54" East a distance of 9429.814 feet from the Northwest Quarter Corner of Section 2, Township 23 1/2 North, Range 49 East, which Quarter Corner is marked by a G.L.O. Brass Cap Monument;

Thence East a distance of 750 feet to Corner No. 2;
Thence East a distance of 750 feet to Corner No. 3;
Thence South a distance of 500 feet to Corner No. 4;
Thence West a distance of 750 feet to Corner No. 5;
Thence West a distance of 750 feet to Corner No. 6;
Thence North a distance of 500 feet to Corner No. 1,
the place of beginning.

This claim is contiguous to and is bounded by the following claims: ROBR 62 and ROBR 60 on the North; and
ROBR 1005 on the West.

The work of location consisted of making the maps provided in NRS 517.040.

Corner No. 1, the Northwest Corner, is a 4"x4"x4' wooden post.
Corner No. 2, the North side center, is a 4"x4"x4' wooden post.
Corner No. 3, the Northeast Corner, is a 4"x4"x4' wooden post.
Corner No. 4, the Southeast Corner, is a 4"x4"x4' wooden post.
Corner No. 5, the South side center, is a 4"x4"x4' wooden post.
Corner No. 6, the Southwest Corner, is a 4"x4"x4' wooden post.

BOOK 225 PAGE 169

As erected on the ground, each side center or corner monument is marked as described above by scribed metal tags.


TONKIN SPRINGS VENTURE
LIMITED PARTNERSHIP

By Robert L. Petray
Robert L. Petray, Agent

STATE OF NEVADA)
) ss:
COUNTY OF WASHOE)

On this 19th day of August, 1991, personally appeared before me Patricia A. Clark, a notary public for said state, Robert L. Petray, an agent of Tonkin Springs Venture Limited Partnership, who acknowledged that he executed the above instrument on behalf of said corporation.

(SEAL)



Patricia A. Clark
Notary Public
Patricia A. Clark
3580 Barrymore Drive
Reno, NV 89512

BOOK 225 PAGE 169
RECORDED AT THE CLERK'S OFFICE
91 AUG 29 PM 12:22
Tonkin Springs
EUREKA COUNTY, NEVADA
M.M. REALENTI, RECORDER
FILE NO. 137692
FEE \$7.25

BOOK 225 PAGE 170