

RECORDING REQUESTED BY
and RETURN TO:
Gold Fields Mining Company
Attention: Land Department
1687 Cole Boulevard
Golden, Colorado 80401-3301

138152

CERTIFICATE OF LOCATION
NEVADA

KNOW ALL MEN BY THESE PRESENTS, THAT GOLD FIELDS MINING COMPANY, whose current mailing address is 1687 Cole Boulevard, Golden, Colorado 80401-3301, by its Agent, the undersigned, hereby locates the FALCON 20 Lode Mining Claim on the 25 day of August, 19 91, situated in the Unknown Mining District, Lander and Eureka Counties, Nevada, and by this Certificate, and by right of discovery and location, claim 1500 feet, linear and horizontal measurement, along the vein thereof, said vein running 25 feet in a West direction from the point of discovery and 1475 feet in a East direction from the point of discovery, together with 300 feet on either side of the middle of said vein at the surface. The discovery monument on which Notice of Location is posted is located at said point of discovery.

The general course of this lode or vein is
East and West.

The Claim is located in the SW1 of Section 32, SE1 of Section 31, T32N and NW1 of Section 5, NE1 of Section 6, T31N, Township 31&32 North, Range 48 East, Mount Diablo Meridian, Lander and Eureka Counties, State of Nevada, and more particularly described by metes and bounds as follows:

Beginning at Corner No. 1 which is the Northeast corner of this mining claim, thence South a distance of 600 feet to Corner No. 2 which is the Southeast corner of this mining claim; thence West a distance of 750 feet to the South Side Center; thence West a distance of 750 feet to Corner No. 3 which is the Southwest corner of this mining claim; thence North a distance of 600 feet to Corner No. 4 which is the Northwest corner of this mining claim; thence East a distance of 750 feet to the North Side Center; thence East a distance of 750 feet to Corner No. 1, the point of beginning.

Claim boundaries are monumented by 4" X 4" X 4' wooden posts set one foot in the ground, one at each corner of the claim and one at the center of each side line. Each corner contains markings sufficient to appropriately designate it as a corner of said claim.

BOOK 227 PAGE 072

Beginning at Corner No. 1 which is the Northeast Corner of this claim, thence a distance of 100 feet South and 349 feet West to the following natural object or permanent monument, to wit: The Northeast corner of Section 6, Township 31 North, Range 48 East, Mount Diablo Meridian, State of Nevada.

Location work consisted of making the maps as provided in NRS 517.040, as amended 1985.

Located by R. A. Wilmore

AS AGENT FOR: GOLD FIELDS MINING COMPANY
1687 Cole Boulevard
Golden, Colorado 80401-3301

STATE OF Colorado **
COUNTY OF Delta

R. A. Wilmore, being first duly sworn on his oath says; that he is a citizen of the United States, and that he is of lawful age, that he is the locator of the FALCON 20 Mining Claim, as Agent for Gold Fields Mining Company, that said location is made in good faith, that his "Certificate of Location" is made in good faith, and in compliance with the laws of the United States and the State of Nevada; and that the matters and things stated in the foregoing "Certificate of Location" are true of his own knowledge.

SEAL

Affixed

Subscribed and sworn to before me this 6 day of September, 1991.

Notary Public
699 1250 Road
Delta, Colorado 81416

My commission expires:
August 24, 1995

R. A. Wilmore
R. A. Wilmore, Agent

BOOK 227 PAGE 072
OFFICIAL RECORDS
RECORDED AT THE REQUEST OF
Gold Fields

'91 OCT 15 AM 27

EURPEA COUNTY, NEVADA
M.N. RESALE/RECORDED
FILE NO. FEE \$725

138152

BOOK 227 PAGE 073

RECORDING REQUESTED BY
and RETURN TO:
Gold Fields Mining Company
Attention: Land Department
1687 Cole Boulevard
Golden, Colorado 80401-3301

138153
CERTIFICATE OF LOCATION
NEVADA

KNOW ALL MEN BY THESE PRESENTS, THAT GOLD FIELDS MINING COMPANY, whose current mailing address is 1687 Cole Boulevard, Golden, Colorado 80401-3301, by its Agent, the undersigned, hereby locates the FALCON 22 Lode Mining Claim on the 25 day of August, 19 91, situated in the Unknown Mining District, Lander and Eureka Counties, Nevada, and by this Certificate, and by right of discovery and location, claim 1500 feet, linear and horizontal measurement, along the vein thereof, said vein running 25 feet in a West direction from the point of discovery and 1475 feet in a East direction from the point of discovery, together with 300 feet on either side of the middle of said vein at the surface. The discovery monument on which Notice of Location is posted is located at said point of discovery.

The general course of this lode or vein is
East and West.

The Claim is located in the NW 1/4 of Section 5 and
NE 1/4 of Section 6,
Township 31 North, Range 48 East, Mount Diablo Meridian,
Lander and Eureka Counties, State of Nevada, and more
particularly described by metes and bounds as follows:

Beginning at Corner No. 1 which is the Northeast corner of this mining claim, thence South a distance of 600 feet to Corner No. 2 which is the Southeast corner of this mining claim; thence West a distance of 750 feet to the South Side Center; thence West a distance of 750 feet to Corner No. 3 which is the Southwest corner of this mining claim; thence North a distance of 600 feet to Corner No. 4 which is the Northwest corner of this mining claim; thence East a distance of 750 feet to the North Side Center; thence East a distance of 750 feet to Corner No. 1, the point of beginning.

Claim boundaries are monumented by 4" X 4" X 4' wooden posts set one foot in the ground, one at each corner of the claim and one at the center of each side line. Each corner contains markings sufficient to appropriately designate it as a corner of said claim.

BOOK 227 PAGE 074

Beginning at Corner No. 1 which is the Northeast Corner of this claim, thence a distance of 500 feet North and 349 feet West to the following natural object or permanent monument, to wit: The Northeast corner of Section 6, Township 31 North, Range 48 East, Mount Diablo Meridian, State of Nevada.

Location work consisted of making the maps as provided in NRS 517.040, as amended 1985.

Located by R. A. Wilmore

AS AGENT FOR: GOLD FIELDS MINING COMPANY
1687 Cole Boulevard
Golden, Colorado 80401-3301

STATE OF Colorado ..
COUNTY OF Delta

R. A. Wilmore, being first duly sworn on his oath says; that he is a citizen of the United States, and that he is of lawful age, that he is the locator of the FALCON 22 Mining Claim, as Agent for Gold Fields Mining Company, that said location is made in good faith, that his "Certificate of Location" is made in good faith, and in compliance with the laws of the United States and the State of Nevada; and that the matters and things stated in the foregoing "Certificate of Location" are true of his own knowledge.

SEAL
Affixed

R. A. Wilmore
R. A. Wilmore, Agent

Subscribed and sworn to before me this 6 day of September, 1991.

James A. Wilmore
NOTARY PUBLIC
699 1250 Road
Delta, Colorado 81416

My commission expires:
August 24, 1995

BOOK 227 PAGE 074
OFFICIAL RECORDS
RECORDED AT THE REQUEST OF
Gold Fields
91 OCT 15 AM 127

EURORA COUNTY, NEVADA
M.N. REBALEATI, RECORDS
FILE NO. FEE \$ 7.25

138153

BOOK 227 PAGE 075

RECORDING REQUESTED BY
and RETURN TO:
Gold Fields Mining Company
Attention: Land Department
1687 Cole Boulevard
Golden, Colorado 80401-3301

138154

CERTIFICATE OF LOCATION
NEVADA

KNOW ALL MEN BY THESE PRESENTS, THAT GOLD FIELDS MINING COMPANY, whose current mailing address is 1687 Cole Boulevard, Golden, Colorado 80401-3301, by its Agent, the undersigned, hereby locates the FALCON 24 Lode Mining Claim on the 25 day of August, 1991, situated in the Unknown Mining District, Lander and Eureka Counties, Nevada, and by this Certificate, and by right of discovery and location, claim 1500 feet, linear and horizontal measurement, along the vein thereof, said vein running 25 feet in a West direction from the point of discovery and 1475 feet in a East direction from the point of discovery, together with 300 feet on either side of the middle of said vein at the surface. The discovery monument on which Notice of Location is posted is located at said point of discovery.

The general course of this lode or vein is
East and West.

The Claim is located in the NW of Section 5 and NE of
Section 6,
Township 31 North, Range 48 East, Mount Diablo Meridian,
Lander and Eureka Counties, State of Nevada, and more
particularly described by metes and bounds as follows:

Beginning at Corner No. 1 which is the Northeast corner of this mining claim, thence South a distance of 600 feet to Corner No. 2 which is the Southeast corner of this mining claim; thence West a distance of 750 feet to the South Side Center; thence West a distance of 750 feet to Corner No. 3 which is the Southwest corner of this mining claim; thence North a distance of 600 feet to Corner No. 4 which is the Northwest corner of this mining claim; thence East a distance of 750 feet to the North Side Center; thence East a distance of 750 feet to Corner No. 1, the point of beginning.

Claim boundaries are monumented by 4" X 4" X 4' wooden posts set one foot in the ground, one at each corner of the claim and one at the center of each side line. Each corner contains markings sufficient to appropriately designate it as a corner of said claim.

BOOK 227 PAGE 076

Beginning at Corner No. 1 which is the Northeast Corner of this claim, thence a distance of 1100 feet North and 349 feet West to the following natural object or permanent monument, to wit: The Northeast corner of Section 6, Township 31 North, Range 48 East, Mount Diablo Meridian, State of Nevada.

Location work consisted of making the maps as provided in NRS 517.040, as amended 1985.

Located by R. A. Wilmore

AS AGENT FOR: GOLD FIELDS MINING COMPANY
1687 Cole Boulevard
Golden, Colorado 80401-3301

STATE OF Colorado ss.
COUNTY OF Delta

R. A. Wilmore, being first duly sworn on his oath says; that he is a citizen of the United States, and that he is of lawful age, that he is the locator of the FALCON 24 Mining Claim, as Agent for Gold Fields Mining Company, that said location is made in good faith, that his "Certificate of Location" is made in good faith, and in compliance with the laws of the United States and the State of Nevada; and that the matters and things stated in the foregoing "Certificate of Location" are true of his own knowledge.

SEAL

Affixed

Subscribed and sworn to before me this 6 day of September, 1991.

Judith Ann Arnsperger
NOTARY PUBLIC
699 1250 Road
Delta, Colorado 81416

My commission expires:
August 24, 1995

R. A. Wilmore
R. A. Wilmore, Agent

BOOK 227 PAGE 076
OFFICIAL RECORDS
RECORDED AT THE REQUEST OF
Gold Fields
91 OCT 15 AM 127

EUREKA COUNTY, NEVADA
M.N. REBALLATI, RECORDER
FILE NO. 725

138154

BOOK 227 PAGE 077

RECORDING REQUESTED BY
and RETURN TO:
Gold Fields Mining Company
Attention: Land Department
1687 Cole Boulevard
Golden, Colorado 80401-3301

138155
CERTIFICATE OF LOCATION
NEVADA

KNOW ALL MEN BY THESE PRESENTS, THAT GOLD FIELDS MINING COMPANY, whose current mailing address is 1687 Cole Boulevard, Golden, Colorado 80401-3301, by its Agent, the undersigned, hereby locates the FALCON 26 Lode Mining Claim on the 25 day of August, 19 91, situated in the Unknown Mining District, Lander and Eureka Counties, Nevada, and by this Certificate, and by right of discovery and location, claim 1500 feet, linear and horizontal measurement, along the vein thereof, said vein running 25 feet in a West direction from the point of discovery and 1475 feet in a East direction from the point of discovery, together with 300 feet on either side of the middle of said vein at the surface. The discovery monument on which Notice of Location is posted is located at said point of discovery.

The general course of this lode or vein is
East and West.

The Claim is located in the NW1 of Section 5 and NE1 of Section 6, Township 31 North, Range 48 East, Mount Diablo Meridian, Lander and Eureka Counties, State of Nevada, and more particularly described by metes and bounds as follows:

Beginning at Corner No. 1 which is the Northeast corner of this mining claim, thence South a distance of 600 feet to Corner No. 2 which is the Southeast corner of this mining claim; thence West a distance of 750 feet to the South Side Center; thence West a distance of 750 feet to Corner No. 3 which is the Southwest corner of this mining claim; thence North a distance of 600 feet to Corner No. 4 which is the Northwest corner of this mining claim; thence East a distance of 750 feet to the North Side Center; thence East a distance of 750 feet to Corner No. 1, the point of beginning.

Claim boundaries are monumented by 4" X 4" X 4' wooden posts set one foot in the ground, one at each corner of the claim and one at the center of each side line. Each corner contains markings sufficient to appropriately designate it as a corner of said claim.

BOOK 227 PAGE 078

Beginning at Corner No. 1 which is the Northeast Corner of this claim, thence a distance of 1700 feet North and 349 feet West to the following natural object or permanent monument, to wit: The Northeast corner of Section 6, Township 31 North, Range 48 East, Mount Diablo Meridian, State of Nevada.

Location work consisted of making the maps as provided in NRS 517.040, as amended 1985.

Located by R. A. Wilmore

AS AGENT FOR: GOLD FIELDS MINING COMPANY
1687 Cole Boulevard
Golden, Colorado 80401-3301

STATE OF Colorado ss.
COUNTY OF Delta

R. A. Wilmore, being first duly sworn on his oath says; that he is a citizen of the United States, and that he is of lawful age, that he is the locator of the FALCON 26 Mining Claim, as Agent for Gold Fields Mining Company, that said location is made in good faith, that his "Certificate of Location" is made in good faith, and in compliance with the laws of the United States and the State of Nevada; and that the matters and things stated in the foregoing "Certificate of Location" are true of his own knowledge.

R. A. Wilmore
R. A. Wilmore, Agent

Subscribed and sworn to before me this 6 day of September, 1991.

SEAL
Affixed

Walter A. Sclaf
NOTARY PUBLIC
699 1250 Road
Delta, Colorado 81416

My commission expires:
August 24, 1995

BOOK 227 PAGE 078
OFFICIAL RECORDS
RECORDED AT THE REQUEST OF

Gold Fields
'91 OCT 15 AM 127

EUREKA COUNTY, NEVADA
M.N. REB. E. L. RECORDS
FILE NO. 7 25

138155

BOOK 227 PAGE 079

RECORDING REQUESTED BY
and RETURN TO:
Gold Fields Mining Company
Attention: Land Department
1687 Cole Boulevard
Golden, Colorado 80401-3301

138156

CERTIFICATE OF LOCATION
NEVADA

KNOW ALL MEN BY THESE PRESENTS, THAT GOLD FIELDS MINING COMPANY, whose current mailing address is 1687 Cole Boulevard, Golden, Colorado 80401-3301, by its Agent, the undersigned, hereby locates the FALCON 28 Lode Mining Claim on the 25 day of August, 1991, situated in the Unknown Mining District, Lander and Eureka Counties, Nevada, and by this Certificate, and by right of discovery and location, claim 1500 feet, linear and horizontal measurement, along the vein thereof, said vein running 25 feet in a West direction from the point of discovery and 1475 feet in a East direction from the point of discovery, together with 300 feet on either side of the middle of said vein at the surface. The discovery monument on which Notice of Location is posted is located at said point of discovery.

The general course of this lode or vein is
East and West.

The Claim is located in the SW $\frac{1}{4}$ and NW $\frac{1}{4}$ of Section 5 and SE $\frac{1}{4}$ and NE $\frac{1}{4}$ of Section 6, Township 31 North, Range 48 East, Mount Diablo Meridian, Lander and Eureka Counties, State of Nevada, and more particularly described by metes and bounds as follows:

Beginning at Corner No. 1 which is the Northeast corner of this mining claim, thence South a distance of 600 feet to Corner No. 2 which is the Southeast corner of this mining claim; thence West a distance of 750 feet to the South Side Center; thence West a distance of 750 feet to Corner No. 3 which is the Southwest corner of this mining claim; thence North a distance of 600 feet to Corner No. 4 which is the Northwest corner of this mining claim; thence East a distance of 750 feet to the North Side Center; thence East a distance of 750 feet to Corner No. 1, the point of beginning.

Claim boundaries are monumented by 4" X 4" X 4' wooden posts set one foot in the ground, one at each corner of the claim and one at the center of each side line. Each corner contains markings sufficient to appropriately designate it as a corner of said claim.

BOOK 227 PAGE 80

Beginning at Corner No. 1 which is the Northeast Corner of this claim, thence a distance of 2300 feet North and 349 feet West to the following natural object or permanent monument, to wit: The Northeast corner of Section 6, Township 31 North, Range 48 East, Mount Diablo Meridian, State of Nevada.

Location work consisted of making the maps as provided in NRS 517.040, as amended 1985.

Located by *R. A. Wilmore*

AS AGENT FOR: GOLD FIELDS MINING COMPANY
1687 Cole Boulevard
Golden, Colorado 80401-3301

STATE OF Colorado ..
COUNTY OF Delta

R. A. Wilmore, being first duly sworn on his oath says; that he is a citizen of the United States, and that he is of lawful age, that he is the locator of the FALCON 28 Mining Claim, as Agent for Gold Fields Mining Company, that said location is made in good faith, that his "Certificate of Location" is made in good faith, and in compliance with the laws of the United States and the State of Nevada; and that the matters and things stated in the foregoing "Certificate of Location" are true of his own knowledge.

R. A. Wilmore
R. A. Wilmore, Agent

SEAL

Affixed

Subscribed and sworn to before me this 6 day of September, 1991.

Judith Rose Schaff
NOTARY PUBLIC
699 1250 Road
Delta, Colorado 81416

My commission expires:
August 24, 1995

BOOK 227 PAGE 080
RECORDED AT THE REQUEST OF
Gold Fields
91 OCT 15 AM 27

EURICA COUNTY, NEVADA
M.N. REBALANCE RECORDER
FILE NO. 725

138156

BOOK 227 PAGE 081

RECORDING REQUESTED BY
and RETURN TO:
Gold Fields Mining Company
Attention: Land Department
1687 Cole Boulevard
Golden, Colorado 80401-3301

138157

CERTIFICATE OF LOCATION
NEVADA

KNOW ALL MEN BY THESE PRESENTS, THAT GOLD FIELDS MINING COMPANY, whose current mailing address is 1687 Cole Boulevard, Golden, Colorado 80401-3301, by its Agent, the undersigned, hereby locates the FALCON 30 Lode Mining Claim on the 25 day of August, 19 91, situated in the Unknown Mining District, Lander and Eureka Counties, Nevada, and by this Certificate, and by right of discovery and location, claim 1500 feet, linear and horizontal measurement, along the vein thereof, said vein running 25 feet in a West direction from the point of discovery and 1475 feet in a East direction from the point of discovery, together with 300 feet on either side of the middle of said vein at the surface. The discovery monument on which Notice of Location is posted is located at said point of discovery.

The general course of this lode or vein is
East and West.

The claim is located in the SW of Section 5, and SE of Section 6, Township 31 North, Range 48 East, Mount Diablo Meridian, Lander and Eureka Counties, State of Nevada, and more particularly described by metes and bounds as follows:

Beginning at Corner No. 1 which is the Northeast corner of this mining claim, thence South a distance of 600 feet to Corner No. 2 which is the Southeast corner of this mining claim; thence West a distance of 750 feet to the South Side Center; thence West a distance of 750 feet to Corner No. 3 which is the Southwest corner of this mining claim; thence North a distance of 600 feet to Corner No. 4 which is the Northwest corner of this mining claim; thence East a distance of 750 feet to the North Side Center; thence East a distance of 750 feet to Corner No. 1, the point of beginning.

Claim boundaries are monumented by 4" X 4" X 4' wooden posts set one foot in the ground, one at each corner of the claim and one at the center of each side line. Each corner contains markings sufficient to appropriately designate it as a corner of said claim.

BOOK 227 PAGE 082

Beginning at Corner No. 1 which is the Northeast Corner of this claim, thence a distance of 2900 feet North and 349 feet West to the following natural object or permanent monument, to wit: The Northeast corner of Section 6, Township 31 North, Range 48 East, Mount Diablo Meridian, State of Nevada.

Location work consisted of making the maps as provided in NRS 517.040, as amended 1985.

Located by R. A. Wilmore

AS AGENT FOR: GOLD FIELDS MINING COMPANY
1687 Cole Boulevard
Golden, Colorado 80401-3301

STATE OF Colorado
COUNTY OF Delta

R. A. Wilmore, being first duly sworn on his oath says; that he is a citizen of the United States, and that he is of lawful age, that he is the locator of the FALCON 30 Mining Claim, as Agent for Gold Fields Mining Company, that said location is made in good faith, that his "Certificate of Location" is made in good faith, and in compliance with the laws of the United States and the State of Nevada; and that the matters and things stated in the foregoing "Certificate of Location" are true of his own knowledge.

R. A. Wilmore
R. A. Wilmore, Agent

SEAL

Affixed Subscribed and sworn to before me this 6 day of September, 1991.

Judith Ann Schaefer
NOTARY PUBLIC
699 1250 Road
Delta, Colorado 81416

My commission expires:
August 24, 1995

BOOK 227 PAGE 282
OFFICIAL RECORDS
RECORDED AT THE REQUEST OF
Gold Fields
91 OCT 15 AM 127

EURAPA COUNTY, NEVADA
M.N. REBALANCE RECORDS
FILE NO. FEES 725

138157

BOOK 227 PAGE 083

RECORDING REQUESTED BY
and RETURN TO:
Gold Fields Mining Company
Attention: Land Department
1687 Cole Boulevard
Golden, Colorado 80401-3301

138158

CERTIFICATE OF LOCATION
NEVADA

KNOW ALL MEN BY THESE PRESENTS, THAT GOLD FIELDS MINING COMPANY, whose current mailing address is 1687 Cole Boulevard, Golden, Colorado 80401-3301, by its Agent, the undersigned, hereby locates the FALCON 32 Lode Mining Claim on the 25 day of August, 1991, situated in the Unknown Mining District, Lander and Eureka Counties, Nevada, and by this Certificate, and by right of discovery and location, claim 1500 feet, linear and horizontal measurement, along the vein thereof, said vein running 25 feet in a West direction from the point of discovery and 1475 feet in a East direction from the point of discovery, together with 300 feet on either side of the middle of said vein at the surface. The discovery monument on which Notice of Location is posted is located at said point of discovery.

The general course of this lode or vein is
East and West.

The Claim is located in the SW1 of Section 5 and SE1 of Section 6, Township 31 North, Range 48 East, Mount Diablo Meridian, Lander and Eureka Counties, State of Nevada, and more particularly described by metes and bounds as follows:

Beginning at Corner No. 1 which is the Northeast corner of this mining claim, thence South a distance of 600 feet to Corner No. 2 which is the Southeast corner of this mining claim; thence West a distance of 750 feet to the South Side Center; thence West a distance of 750 feet to Corner No. 3 which is the Southwest corner of this mining claim; thence North a distance of 600 feet to Corner No. 4 which is the Northwest corner of this mining claim; thence East a distance of 750 feet to the North Side Center; thence East a distance of 750 feet to Corner No. 1, the point of beginning.

Claim boundaries are monumented by 4" X 4" X 4' wooden posts set one foot in the ground, one at each corner of the claim and one at the center of each side line. Each corner contains markings sufficient to appropriately designate it as a corner of said claim.

BOOK 227 PAGE 084

Beginning at Corner No. 1 which is the Northeast Corner of this claim, thence a distance of 3500 feet North and 349 feet West to the following natural object or permanent monument, to wit: The Northeast corner of Section 6, Township 31 North, Range 48 East, Mount Diablo Meridian, State of Nevada.

Location work consisted of making the maps as provided in NRS 517.040, as amended 1985.

Located by R. A. Wilmore

AS AGENT FOR: GOLD FIELDS MINING COMPANY
1687 Cole Boulevard
Golden, Colorado 80401-3301

STATE OF Colorado ..
COUNTY OF Delta

R. A. Wilmore, being first duly sworn on his oath says; that he is a citizen of the United States, and that he is of lawful age, that he is the locator of the FALCON 32 Mining Claim, as Agent for Gold Fields Mining Company, that said location is made in good faith, that his "Certificate of Location" is made in good faith, and in compliance with the laws of the United States and the State of Nevada; and that the matters and things stated in the foregoing "Certificate of Location" are true of his own knowledge.

SEAL

Affirmed
September

Judith Ann Kraap
NOTARY PUBLIC
699 1250 Road
Delta, Colorado 81416

My commission expires:
August 24, 1995

R. A. Wilmore
R. A. Wilmore, Agent

Subscribed and sworn to before me this 6 day of September, 1991.

BOOK 227 PAGE 084
OFFICIAL RECORDS
RECORDED AT THE REQUEST OF
Gold Fields

'91 OCT 15 AM 1:38

EUREKA COUNTY, NEVADA
M.N. REBALLETING CORNER
FILE NO. FEES 725

138158

BOOK 227 PAGE 085

RECORDING REQUESTED BY
and RETURN TO:
Gold Fields Mining Company
Attention: Land Department
1687 Cole Boulevard
Golden, Colorado 80401-3301

138159

CERTIFICATE OF LOCATION
NEVADA

KNOW ALL MEN BY THESE PRESENTS, THAT GOLD FIELDS MINING COMPANY, whose current mailing address is 1687 Cole Boulevard, Golden, Colorado 80401-3301, by its Agent, the undersigned, hereby locates the FALCON 34 Lode Mining Claim on the 25 day of August, 1991, situated in the Unknown Mining District, Lander and Eureka Counties, Nevada, and by this Certificate, and by right of discovery and location, claim 1500 feet, linear and horizontal measurement, along the vein thereof, said vein running 25 feet in a West direction from the point of discovery and 1475 feet in a East direction from the point of discovery, together with 300 feet on either side of the middle of said vein at the surface. The discovery monument on which Notice of Location is posted is located at said point of discovery.

The general course of this lode or vein is
East and West.

The Claim is located in the SW of Section 5 and SE of Section 6,
Township 31 North, Range 48 East, Mount Diablo Meridian,
Lander and Eureka Counties, State of Nevada, and more particularly described by metes and bounds as follows:

Beginning at Corner No. 1 which is the Northeast corner of this mining claim, thence South a distance of 600 feet to Corner No. 2 which is the Southeast corner of this mining claim; thence West a distance of 750 feet to the South Side Center; thence West a distance of 750 feet to Corner No. 3 which is the Southwest corner of this mining claim; thence North a distance of 600 feet to Corner No. 4 which is the Northwest corner of this mining claim; thence East a distance of 750 feet to the North Side Center; thence East a distance of 750 feet to Corner No. 1, the point of beginning.

Claim boundaries are monumented by 4" X 4" X 4' wooden posts set one foot in the ground, one at each corner of the claim and one at the center of each side line. Each corner contains markings sufficient to appropriately designate it as a corner of said claim.

BOOK 227 PAGE 086

Beginning at Corner No. 1 which is the Northeast Corner of this claim, thence a distance of 4100 feet North and 349 feet West to the following natural object or permanent monument, to wit: The Northeast corner of Section 6, Township 31 North, Range 48 East, Mount Diablo Meridian, State of Nevada.

Location work consisted of making the maps as provided in NRS 517.040, as amended 1985.

Located by R. A. Wilmore

AS AGENT FOR: GOLD FIELDS MINING COMPANY
1687 Cole Boulevard
Golden, Colorado 80401-3301

STATE OF Colorado ..
COUNTY OF Delta

R. A. Wilmore, being first duly sworn on his oath says; that he is a citizen of the United States, and that he is of lawful age, that he is the locator of the FALCON 34 Mining Claim, as Agent for Gold Fields Mining Company, that said location is made in good faith, that his "Certificate of Location" is made in good faith, and in compliance with the laws of the United States and the State of Nevada; and that the matters and things stated in the foregoing "Certificate of Location" are true of his own knowledge.

R. A. Wilmore
R. A. Wilmore, Agent

Subscribed and sworn to before me this 6 day of September, 1991.

Judith Ann Schaaf
NOTARY PUBLIC
699 1250 Road
Delta, Colorado 81416

My commission expires:
August 24, 1995

BOOK 227 PAGE 086
RECORDED AT THE REQUEST OF
Gold Fields
91 OCT 15 AM 1:38

EUREKA COUNTY, NEVADA
M.N. RE-RELEATH. RECORDED
FILE NO. FEES 7.25

138159

BOOK 227 PAGE 087

RECORDING REQUESTED BY
and RETURN TO:
Gold Fields Mining Company
Attention: Land Department
1687 Cole Boulevard
Golden, Colorado 80401-3301

138160
CERTIFICATE OF LOCATION
NEVADA

KNOW ALL MEN BY THESE PRESENTS, THAT GOLD FIELDS MINING COMPANY, whose current mailing address is 1687 Cole Boulevard, Golden, Colorado 80401-3301, by its Agent, the undersigned, hereby locates the FALCON 36 Lode Mining Claim on the 25 day of August, 19 91, situated in the Unknown Mining District, Lander and Eureka Counties, Nevada, and by this Certificate, and by right of discovery and location, claim 1500 feet, linear and horizontal measurement, along the vein thereof, said vein running 25 feet in a West direction from the point of discovery and 1475 feet in a East direction from the point of discovery, together with 300 feet on either side of the middle of said vein at the surface. The discovery monument on which Notice of Location is posted is located at said point of discovery.

The general course of this lode or vein is
East and West.

The Claim is located in the SW of Section 5 and
SE of Section 6,
Township 31 North, Range 48 East, Mount Diablo Meridian,
Lander and Eureka Counties, State of Nevada, and more
particularly described by metes and bounds as follows:

Beginning at Corner No. 1 which is the Northeast corner of this mining claim, thence South a distance of 600 feet to Corner No. 2 which is the Southeast corner of this mining claim; thence West a distance of 750 feet to the South Side Center; thence West a distance of 750 feet to Corner No. 3 which is the Southwest corner of this mining claim; thence North a distance of 600 feet to Corner No. 4 which is the Northwest corner of this mining claim; thence East a distance of 750 feet to the North Side Center; thence East a distance of 750 feet to Corner No. 1, the point of beginning.

Claim boundaries are monumented by 4" X 4" X 4' wooden posts set one foot in the ground, one at each corner of the claim and one at the center of each side line. Each corner contains markings sufficient to appropriately designate it as a corner of said claim.

BOOK 227 PAGE 088

Beginning at Corner No. 1 which is the Northeast Corner of this claim, thence a distance of 4700 feet North and 349 feet West to the following natural object or permanent monument, to wit: The Northeast corner of Section 6, Township 31 North, Range 48 East, Mount Diablo Meridian, State of Nevada.

Location work consisted of making the maps as provided in NRS 517.040, as amended 1985.

Located by R. A. Wilmore

AS AGENT FOR: GOLD FIELDS MINING COMPANY
1687 Cole Boulevard
Golden, Colorado 80401-3301

STATE OF Colorado ..
COUNTY OF Delta

R. A. Wilmore, being first duly sworn on his oath says; that he is a citizen of the United States, and that he is of lawful age, that he is the locator of the FALCON 36 Mining Claim, as Agent for Gold Fields Mining Company, that said location is made in good faith, that his "Certificate of Location" is made in good faith, and in compliance with the laws of the United States and the State of Nevada; and that the matters and things stated in the foregoing "Certificate of Location" are true of his own knowledge.

R. A. Wilmore
R. A. Wilmore, Agent

SEAL Subscribed and sworn to before me this 6 day of September, 1991.

Judith Ann Schaefer
NOTARY PUBLIC
699 1250 Road
Delta, Colorado 81416

My commission expires:
August 24, 1995

BOOK 227 PAGE 088
OFFICIAL RECORDS
RECORDED AT THE REQUEST OF
Gold Fields
91 OCT 15 AM 1:38

EUREKA COUNTY, NEVADA
M.N. REBAL FILE NO. 138160
FEES 7.25

BOOK 227 PAGE 089

RECORDING REQUESTED BY
and RETURN TO:
Gold Fields Mining Company
Attention: Land Department
1687 Cole Boulevard
Golden, Colorado 80401-3301

138161

CERTIFICATE OF LOCATION
NEVADA

KNOW ALL MEN BY THESE PRESENTS, THAT GOLD FIELDS MINING COMPANY, whose current mailing address is 1687 Cole Boulevard, Golden, Colorado 80401-3301, by its Agent, the undersigned, hereby locates the FALCON 37 Lode Mining Claim on the 26 day of August, 1991, situated in the Unknown Mining District, Eureka County, Nevada, and by this Certificate, and by right of discovery and location, claim 1500 feet, linear and horizontal measurement, along the vein thereof, said vein running 25 feet in a East direction from the point of discovery and 1475 feet in a West direction from the point of discovery, together with 300 feet on either side of the middle of said vein at the surface. The discovery monument on which Notice of Location is posted is located at said point of discovery.

The general course of this lode or vein is
East and West.

The Claim is located in the SW1 of Section 33, SE1 of Section 32, T32N and NW1 of Section 4, NE1 of Section 5, T31N, Township 31&32 North, Range 48 East, Mount Diablo Meridian, Eureka County, State of Nevada, and more particularly described by metes and bounds as follows:

Beginning at Corner No. 1 which is the Northeast corner of this mining claim, thence South a distance of 600 feet to Corner No. 2 which is the Southeast corner of this mining claim; thence West a distance of 750 feet to the South Side Center; thence West a distance of 750 feet to Corner No. 3 which is the Southwest corner of this mining claim; thence North a distance of 600 feet to the Corner No. 4 which is the Northwest corner of this mining claim; thence East a distance of 750 feet to the North Side Center; thence East a distance of 750 feet to Corner No. 1, the point of beginning.

Claim boundaries are monumented by 4" X 4" X 4' wood posts set one foot in the ground, one at each corner of the claim and one at the center of each side line. Each corner contains markings sufficient to appropriately designate it as a corner of said claim.

BOOK 227 PAGE 090

Beginning at Corner No. 1 which is the Northeast Corner of this claim, thence a distance of 5380 feet South and 4200 feet East to the following natural object or permanent monument, to wit: The Southeast corner of Section 4, Township 31 North, Range 48 East, Mount Diablo Meridian, State of Nevada.

Location work consisted of making the maps as provided in NRS 517.040, as amended 1985.

Located by R. A. Wilmore

AS AGENT FOR: GOLD FIELDS MINING COMPANY
1687 Cole Boulevard
Golden, Colorado 80401-3301

STATE OF Colorado ..
COUNTY OF Delta

R. A. Wilmore, being first duly sworn on his oath says; that he is a citizen of the United States, and that he is of lawful age, that he is the locator of the FALCON 37 Mining Claim, as Agent for Gold Fields Mining Company, that said location is made in good faith, that his "Certificate of Location" is made in good faith, and in compliance with the laws of the United States and the State of Nevada; and that the matters and things stated in the foregoing "Certificate of Location" are true of his own knowledge.

SEAL

Affirmed and sworn to before me this 6 day of September, 1991.

Judith Anne Schaaf
NOTARY PUBLIC
699 1250 Road
Delta, Colorado 81416

My commission expires:
August 24, 1995

R. A. Wilmore
R. A. Wilmore, Agent

BOOK 227 PAGE 090
OFFICIAL RECORDS
RECORDED AT THE REQUEST OF
Gold Fields
91 OCT 15 AM 1:38

EUREKA COUNTY, NEVADA
M.N. REGALATI, RECORDER
FILE NO. FEES 725

136161

BOOK 227 PAGE 091

RECORDING REQUESTED BY
and RETURN TO:
Gold Fields Mining Company
Attention: Land Department
1687 Cole Boulevard
Golden, Colorado 80401-3301

138162

CERTIFICATE OF LOCATION
NEVADA

KNOW ALL MEN BY THESE PRESENTS, THAT GOLD FIELDS MINING COMPANY, whose current mailing address is 1687 Cole Boulevard, Golden, Colorado 80401-3301, by its Agent, the undersigned, hereby locates the FALCON 38 Lode Mining Claim on the 26 day of August, 1991, situated in the Unknown Mining District, Eureka County, Nevada, and by this Certificate, and by right of discovery and location, claim 1500 feet, linear and horizontal measurement, along the vein thereof, said vein running 25 feet in a West direction from the point of discovery and 1475 feet in a East direction from the point of discovery, together with 300 feet on either side of the middle of said vein at the surface. The discovery monument on which Notice of Location is posted is located at said point of discovery.

The general course of this lode or vein is
East and West.

The Claim is located in the SW $\frac{1}{4}$ of Section 33, T32N and NW $\frac{1}{4}$ of Section 4, T31N, Township 31S32 North, Range 48 East, Mount Diablo Meridian, Eureka County, State of Nevada, and more particularly described by metes and bounds as follows:

Beginning at Corner No. 1 which is the Northeast corner of this mining claim, thence South a distance of 600 feet to Corner No. 2 which is the Southeast corner of this mining claim; thence West a distance of 750 feet to the South Side Center; thence West a distance of 750 feet to Corner No. 3 which is the Southwest corner of this mining claim; thence North a distance of 600 feet to the Corner No. 4 which is the Northwest corner of this mining claim; thence East a distance of 750 feet to the North Side Center; thence East a distance of 750 feet to Corner No. 1, the point of beginning.

Claim boundaries are monumented by 4" X 4" X 4' wood posts set one foot in the ground, one at each corner of the claim and one at the center of each side line. Each corner contains markings sufficient to appropriately designate it as a corner of said claim.

BOOK 227 PAGE 092

Beginning at Corner No. 1 which is the Northeast Corner of this claim, thence a distance of 5380 feet South and 2700 feet East to the following natural object or permanent monument, to wit: The Southeast corner of Section 4, Township 31 North, Range 48 East, Mount Diablo Meridian, State of Nevada.

Location work consisted of making the maps as provided in NRS 517.040, as amended 1985.

Located by R. A. Wilmore

AS AGENT FOR: GOLD FIELDS MINING COMPANY
1687 Cole Boulevard
Golden, Colorado 80401-3301

STATE OF Colorado ..
COUNTY OF Delta

R. A. Wilmore, being first duly sworn on his oath says; that he is a citizen of the United States, and that he is of lawful age, that he is the locator of the FALCON 38 Mining Claim, as Agent for Gold Fields Mining Company, that said location is made in good faith, that his "Certificate of Location" is made in good faith, and in compliance with the laws of the United States and the State of Nevada; and that the matters and things stated in the foregoing "Certificate of Location" are true of his own knowledge.



R. A. Wilmore
R. A. Wilmore, Agent
Subscribed and sworn to before me this 6 day of September, 1991.

Judith Ann Schaaf
NOTARY PUBLIC
699 1250 Road
Delta, Colorado 81416

My commission expires:
August 24, 1995

BOOK 227 PAGE 092
OFFICIAL RECORDS
RECORDED AT THE REQUEST OF
Gold Fields
91 OCT 15 AM 1:38

EUREKA COUNTY, NEVADA
M.N. REBALANCE RECORDER
FILE NO. 138162 FEES 7.25

BOOK 227 PAGE 093

RECORDING REQUESTED BY
and RETURN TO:
Gold Fields Mining Company
Attention: Land Department
1687 Cole Boulevard
Golden, Colorado 80401-3301

138163

CERTIFICATE OF LOCATION
NEVADA

KNOW ALL MEN BY THESE PRESENTS, THAT GOLD FIELDS MINING COMPANY, whose current mailing address is 1687 Cole Boulevard, Golden, Colorado 80401-3301, by its Agent, the undersigned, hereby locates the FALCON 39 Lode Mining Claim on the 26 day of August, 1991, situated in the Unknown Mining District, Eureka County, Nevada, and by this Certificate, and by right of discovery and location, claim 1500 feet, linear and horizontal measurement, along the vein thereof, said vein running 25 feet in a East direction from the point of discovery and 1475 feet in a West direction from the point of discovery, together with 300 feet on either side of the middle of said vein at the surface. The discovery monument on which Notice of Location is posted is located at said point of discovery.

The general course of this lode or vein is East and West.

The Claim is located in the NW1 of Section 4 and NE1 of Section 5, Township 31 North, Range 48 East, Mount Diablo Meridian, Eureka County, State of Nevada, and more particularly described by metes and bounds as follows:

Beginning at Corner No. 1 which is the Northeast corner of this mining claim, thence South a distance of 600 feet to Corner No. 2 which is the southeast corner of this mining claim; thence West a distance of 750 feet to the South Side Center; thence West a distance of 750 feet to Corner No. 3 which is the Southwest corner of this mining claim; thence North a distance of 600 feet to the Corner No. 4 which is the Northwest corner of this mining claim; thence East a distance of 750 feet to the North Side Center; thence East a distance of 750 feet to Corner No. 1, the point of beginning.

Claim boundaries are monumented by 4" X 4" X 4' wood posts set one foot in the ground, one at each corner of the claim and one at the center of each side line. Each corner contains markings sufficient to appropriately designate it as a corner of said claim.

BOOK 227 PAGE 94

Beginning at Corner No. 1 which is the Northeast Corner of this claim, thence a distance of 4780 feet South and 4200 feet East to the following natural object or permanent monument, to wit: The Southeast corner of Section 4, Township 31 North, Range 48 East, Mount Diablo Meridian, State of Nevada.

Location work consisted of making the maps as provided in NRS 517.040, as amended 1985.

Located by R. A. Wilmore

AS AGENT FOR: GOLD FIELDS MINING COMPANY
1687 Cole Boulevard
Golden, Colorado 80401-3301

STATE OF Colorado ..
COUNTY OF Delta

R. A. Wilmore, being first duly sworn on his oath says; that he is a citizen of the United States, and that he is of lawful age, that he is the locator of the FALCON 39 Mining Claim, as Agent for Gold Fields Mining Company, that said location is made in good faith, that his "Certificate of Location" is made in good faith, and in compliance with the laws of the United States and the State of Nevada; and that the matters and things stated in the foregoing "Certificate of Location" are true of his own knowledge.

Affixed

R. A. Wilmore
R. A. Wilmore, Agent

Subscribed and sworn to before me this 6 day of September, 1991.

Judith Ann Schraf
NOTARY PUBLIC
699 1250 Road
Delta, Colorado 81416

My commission expires:
August 24, 1995

BOOK 227 PAGE 094
OFFICIAL RECORDS
RECORDED AT THE REQUEST OF
Gold Fields
91 OCT 15 AM 1:38

CURCHA COUNTY, NEVADA
M.N. REBALFATI, RECORDER
FILE NO. FEES 725
138163

BOOK 227 PAGE 095

RECORDING REQUESTED BY
and RETURN TO:
Gold Fields Mining Company
Attention: Land Department
1687 Cole Boulevard
Golden, Colorado 80401-3301

138164

CERTIFICATE OF LOCATION
NEVADA

KNOW ALL MEN BY THESE PRESENTS, THAT GOLD FIELDS MINING COMPANY, whose current mailing address is 1687 Cole Boulevard, Golden, Colorado 80401-3301, by its Agent, the undersigned, hereby locates the FALCON 40 Lode Mining Claim on the 26 day of August, 1991, situated in the Unknown Mining District, Eureka County, Nevada, and by this Certificate, and by right of discovery and location, claim 1500 feet, linear and horizontal measurement, along the vein thereof, said vein running 25 feet in a West direction from the point of discovery and 1475 feet in a East direction from the point of discovery, together with 300 feet on either side of the middle of said vein at the surface. The discovery monument on which Notice of Location is posted is located at said point of discovery.

The general course of this lode or vein is
East and West

The Claim is located in the NW1 of Section 4,

Township 31 North, Range 48 East, Mount Diablo Meridian,
Eureka County, State of Nevada, and more particularly
described by metes and bounds as follows:

Beginning at Corner No. 1 which is the Northeast corner of this mining claim, thence South a distance of 600 feet to Corner No. 2 which is the Southeast corner of this mining claim; thence West a distance of 750 feet to the South Side Center; thence West a distance of 750 feet to Corner No. 3 which is the Southwest corner of this mining claim; thence North a distance of 600 feet to the Corner No. 4 which is the Northwest corner of this mining claim; thence East a distance of 750 feet to the North Side Center; thence East a distance of 750 feet to Corner No. 1, the point of beginning.

Claim boundaries are monumented by 4" X 4" X 4' wood posts set one foot in the ground, one at each corner of the claim and one at the center of each side line. Each corner contains markings sufficient to appropriately designate it as a corner of said claim.

BOOK 227 PAGE 96

Beginning at Corner No. 1 which is the Northeast Corner of this claim, thence a distance of 4780 feet South and 2700 feet East to the following natural object or permanent monument, to wit: The Southeast corner of Section 4, Township 31 North, Range 48 East, Mount Diablo Meridian, State of Nevada.

Location work consisted of making the maps as provided in NRS 517.040, as amended 1985.


Located by R. A. Wilmore

AS AGENT FOR: GOLD FIELDS MINING COMPANY
1687 Cole Boulevard
Golden, Colorado 80401-3301

STATE OF Colorado ...
COUNTY OF Delta

R. A. Wilmore, being first duly sworn on his oath says; that he is a citizen of the United States, and that he is of lawful age, that he is the locator of the FALCON 40 Mining Claim, as Agent for Gold Fields Mining Company, that said location is made in good faith, that his "Certificate of Location" is made in good faith, and in compliance with the laws of the United States and the State of Nevada; and that the matters and things stated in the foregoing "Certificate of Location" are true of his own knowledge.

R. A. Wilmore
R. A. Wilmore, Agent

 Subscribed and sworn to before me this 6 day of September, 1991.

Judith Ann Schaefer
NOTARY PUBLIC
699 1250 Road
Delta, Colorado 81416

My commission expires:
August 24, 1995

BOOK 227 PAGE 096
OFFICIAL RECORD
RECORDED AT THE REQUEST OF
Gold Fields

'91 OCT 15 AM 1:45

EUREKA COUNTY, NEVADA
M.N. REHALEATI, RECORDER
FILE NO. FEES 7.25

138164

BOOK 227 PAGE 097

RECORDING REQUESTED BY
and RETURN TO:
Gold Fields Mining Company
Attention: Land Department
1687 Cole Boulevard
Golden, Colorado 80401-3301

138165
CERTIFICATE OF LOCATION
NEVADA

KNOW ALL MEN BY THESE PRESENTS, THAT GOLD FIELDS MINING COMPANY, whose current mailing address is 1687 Cole Boulevard, Golden, Colorado 80401-3301, by its Agent, the undersigned, hereby locates the FALCON 41 Lode Mining Claim on the 26 day of August, 1991, situated in the Unknown Mining District, Eureka County, Nevada, and by this Certificate, and by right of discovery and location, claim 1500 feet, linear and horizontal measurement, along the vein thereof, said vein running 25 feet in a East direction from the point of discovery and 1475 feet in a West direction from the point of discovery, together with 300 feet on either side of the middle of said vein at the surface. The discovery monument on which Notice of Location is posted is located at said point of discovery.

The general course of this lode or vein is
East and West.

The Claim is located in the NW of Section 4 and
NE of Section 5,
Township 31 North, Range 48 East, Mount Diablo Meridian,
Eureka County, State of Nevada, and more particularly
described by metes and bounds as follows:

Beginning at Corner No. 1 which is the Northeast corner of this mining claim, thence South a distance of 600 feet to Corner No. 2 which is the Southeast corner of this mining claim; thence West a distance of 750 feet to the South Side Center; thence West a distance of 750 feet to Corner No. 3 which is the Southwest corner of this mining claim; thence North a distance of 600 feet to the Corner No. 4 which is the Northwest corner of this mining claim; thence East a distance of 750 feet to the North Side Center; thence East a distance of 750 feet to Corner No. 1, the point of beginning.

Claim boundaries are monumented by 4" X 4" X 4' wood posts set one foot in the ground, one at each corner of the claim and one at the center of each side line. Each corner contains markings sufficient to appropriately designate it as a corner of said claim.

BOOK 2-27 PAGE 98

Beginning at Corner No. 1 which is the Northeast Corner of this claim, thence a distance of 4180 feet South and 4200 feet East to the following natural object or permanent monument, to wit: The Southeast corner of Section 4, Township 31 North, Range 48 East, Mount Diablo Meridian, State of Nevada.

Location work consisted of making the maps as provided in NRS 517.040, as amended 1985.

Located by *R. A. Wilmore*

AS AGENT FOR: GOLD FIELDS MINING COMPANY
1687 Cole Boulevard
Golden, Colorado 80401-3301

STATE OF Colorado ..
COUNTY OF Delta

R. A. Wilmore, being first duly sworn on his oath says; that he is a citizen of the United States, and that he is of lawful age, that he is the locator of the FALCON 41 Mining Claim, as Agent for Gold Fields Mining Company, that said location is made in good faith, that his "Certificate of Location" is made in good faith, and in compliance with the laws of the United States and the State of Nevada; and that the matters and things stated in the foregoing "Certificate of Location" are true of his own knowledge.

 **SEAL**
Affixed

R. A. Wilmore
R. A. Wilmore, Agent

Subscribed and sworn to before me this 6 day of September, 1991.

Judith Ann Schary
NOTARY PUBLIC
699 1250 Road
Delta, Colorado 81416

My commission expires:
August 24, 1995

BOOK 227 PAGE 098
OFFICIAL RECORDS
RECORDED AT THE REQUEST OF
Gold Fields
91 OCT 15 AM 145

FURCA COUNTY, NEVADA
M.A. SEALE, CLERK
FILE NO. FEES 725

138165

BOOK 227 PAGE 099

RECORDING REQUESTED BY
and RETURN TO:
Gold Fields Mining Company
Attention: Land Department
1687 Cole Boulevard
Golden, Colorado 80401-3301

138166

CERTIFICATE OF LOCATION
NEVADA

KNOW ALL MEN BY THESE PRESENTS, THAT GOLD FIELDS MINING COMPANY, whose current mailing address is 1687 Cole Boulevard, Golden, Colorado 80401-3301, by its Agent, the undersigned, hereby locates the FALCON 42 Lode Mining Claim on the 26 day of August, 1991, situated in the Unknown Mining District, Eureka County, Nevada, and by this Certificate, and by right of discovery and location, claim 1500 feet, linear and horizontal measurement, along the vein thereof, said vein running 25 feet in a West direction from the point of discovery and 1475 feet in a East direction from the point of discovery, together with 300 feet on either side of the middle of said vein at the surface. The discovery monument on which Notice of Location is posted is located at said point of discovery.

The general course of this lode or vein is
East and West.

The Claim is located in the NW1 of Section 4,

Township 31 North, Range 48 East, Mount Diablo Meridian,
Eureka County, State of Nevada, and more particularly
described by metes and bounds as follows:

Beginning at Corner No. 1 which is the Northeast corner of this mining claim, thence South a distance of 600 feet to Corner No. 2 which is the Southeast corner of this mining claim; thence West a distance of 750 feet to the South Side Center; thence West a distance of 750 feet to Corner No. 3 which is the Southwest corner of this mining claim; thence North a distance of 600 feet to the Corner No. 4 which is the Northwest corner of this mining claim; thence East a distance of 750 feet to the North Side Center; thence East a distance of 750 feet to Corner No. 1, the point of beginning.

Claim boundaries are monumented by 4" X 4" X 4' wood posts set one foot in the ground, one at each corner of the claim and one at the center of each side line. Each corner contains markings sufficient to appropriately designate it as a corner of said claim.

BOOK 227 PAGE 100

Beginning at Corner No. 1 which is the Northeast Corner of this claim, thence a distance of 4180 feet South and 2700 feet East to the following natural object or permanent monument, to wit: The Southeast corner of Section 4, Township 31 North, Range 48 East, Mount Diablo Meridian, State of Nevada.

Location work consisted of making the maps as provided in NRS 517.040, as amended 1985.

Located by R. A. Wilmore

AS AGENT FOR: GOLD FIELDS MINING COMPANY
1687 Cole Boulevard
Golden, Colorado 80401-3301

STATE OF Colorado ..
COUNTY OF Delta

R. A. Wilmore, being first duly sworn on his oath says; that he is a citizen of the United States, and that he is of lawful age, that he is the locator of the FALCON 42 Mining Claim, as Agent for Gold Fields Mining Company, that said location is made in good faith, that his "Certificate of Location" is made in good faith, and in compliance with the laws of the United States and the State of Nevada; and that the matters and things stated in the foregoing "Certificate of Location" are true of his own knowledge.

R. A. Wilmore
R. A. Wilmore, Agent

Subscribed and sworn to before me this 6 day of September, 1991.

Judith Ann Schaefer
NOTARY PUBLIC
699 1250 Road
Delta, Colorado 81416

My commission expires:
August 24, 1995

BOOK 227 PAGE 100
OFFICIAL RECORDS
RECORDED AT THE OFFICE OF
Gold Fields
'91 OCT 15 AM 1:45

EUREKA COUNTY, NEVADA
M.N. REGALANTI, RECORDER
FILE NO. FEES 725

138166

BOOK 227 PAGE 101

RECORDING REQUESTED BY
and RETURN TO:
Gold Fields Mining Company
Attention: Land Department
1687 Cole Boulevard
Golden, Colorado 80401-3301

138167

CERTIFICATE OF LOCATION
NEVADA

KNOW ALL MEN BY THESE PRESENTS, THAT GOLD FIELDS MINING COMPANY, whose current mailing address is 1687 Cole Boulevard, Golden, Colorado 80401-3301, by its Agent, the undersigned, hereby locates the FALCON 43 Lode Mining Claim on the 26 day of August, 1991, situated in the Unknown Mining District, Eureka County, Nevada, and by this Certificate, and by right of discovery and location, claim 1500 feet, linear and horizontal measurement, along the vein thereof, said vein running 25 feet in a East direction from the point of discovery and 1475 feet in a West direction from the point of discovery, together with 300 feet on either side of the middle of said vein at the surface. The discovery monument on which Notice of Location is posted is located at said point of discovery.

The general course of this lode or vein is
East and West.

The Claim is located in the NW of Section 4 and NE of Section 5, Township 31 North, Range 48 East, Mount Diablo Meridian, Eureka County, State of Nevada, and more particularly described by metes and bounds as follows:

Beginning at Corner No. 1 which is the Northeast corner of this mining claim, thence South a distance of 600 feet to Corner No. 2 which is the Southeast corner of this mining claim; thence West a distance of 750 feet to the South Side Center; thence West a distance of 750 feet to Corner No. 3 which is the Southwest corner of this mining claim; thence North a distance of 600 feet to the Corner No. 4 which is the Northwest corner of this mining claim; thence East a distance of 750 feet to the North Side Center; thence East a distance of 750 feet to Corner No. 1, the point of beginning.

Claim boundaries are monumented by 4" X 4" X 4' wood posts set one foot in the ground, one at each corner of the claim and one at the center of each side line. Each corner contains markings sufficient to appropriately designate it as a corner of said claim.

BOOK 227 PAGE 102

Beginning at Corner No. 1 which is the Northeast Corner of this claim, thence a distance of 3580 feet South and 4200 feet East to the following natural object or permanent monument, to wit: The Southeast corner of Section 4, Township 31 North, Range 48 East, Mount Diablo Meridian, State of Nevada.

Location work consisted of making the maps as provided in NRS 517.040, as amended 1985.

Located by R. A. Wilmore

AS AGENT FOR: GOLD FIELDS MINING COMPANY
1687 Cole Boulevard
Golden, Colorado 80401-3301

STATE OF Colorado ..
COUNTY OF Delta

R. A. Wilmore, being first duly sworn on his oath says; that he is a citizen of the United States, and that he is of lawful age, that he is the locator of the FALCON 43 Mining Claim, as Agent for Gold Fields Mining Company, that said location is made in good faith, that his "Certificate of Location" is made in good faith, and in compliance with the laws of the United States and the State of Nevada; and that the matters and things stated in the foregoing "Certificate of Location" are true of his own knowledge.

R. A. Wilmore
R. A. Wilmore, Agent

Subscribed and sworn to before me this 6 day of September, 1991.

Judith Ann Schatz
NOTARY PUBLIC
699 1250 Road
Delta, Colorado 81416

My commission expires:
August 24, 1995

BOOK 227 PAGE 102
OFFICIAL RECORDS
RECORDED AT THE REQUEST OF
Gold Fields
91 OCT 15 AM 1:45

EUREKA COUNTY, NEVADA
M.N. REBEATH RECORDS
FILE NO. FEES 7.25

138167

BOOK 227 PAGE 103

RECORDING REQUESTED BY
and RETURN TO:
Gold Fields Mining Company
Attention: Land Department
1687 Cole Boulevard
Golden, Colorado 80401-3301

138168

CERTIFICATE OF LOCATION
NEVADA

KNOW ALL MEN BY THESE PRESENTS, THAT GOLD FIELDS MINING COMPANY, whose current mailing address is 1687 Cole Boulevard, Golden, Colorado 80401-3301, by its Agent, the undersigned, hereby locates the FALCON 44 Lode Mining Claim on the 26 day of August, 1991, situated in the Unknown Mining District, Eureka County, Nevada, and by this Certificate, and by right of discovery and location, claim 1500 feet, linear and horizontal measurement, along the vein thereof, said vein running 25 feet in a West direction from the point of discovery and 1475 feet in a East direction from the point of discovery, together with 300 feet on either side of the middle of said vein at the surface. The discovery monument on which Notice of Location is posted is located at said point of discovery.

The general course of this lode or vein is
East and West.

The Claim is located in the NW of Section 4,

Township 31 North, Range 48 East, Mount Diablo Meridian,
Eureka County, State of Nevada, and more particularly
described by metes and bounds as follows:

Beginning at Corner No. 1 which is the Northeast corner of this mining claim, thence South a distance of 600 feet to Corner No. 2 which is the Southeast corner of this mining claim; thence West a distance of 750 feet to the South Side Center; thence West a distance of 750 feet to Corner No. 3 which is the Southwest corner of this mining claim; thence North a distance of 600 feet to the Corner No. 4 which is the Northwest corner of this mining claim; thence East a distance of 750 feet to the North Side Center; thence East a distance of 750 feet to Corner No. 1, the point of beginning.

Claim boundaries are monumented by 4" X 4" X 4' wood posts set one foot in the ground, one at each corner of the claim and one at the center of each side line. Each corner contains markings sufficient to appropriately designate it as a corner of said claim.

BOOK 227 PAGE 104

Beginning at Corner No. 1 which is the Northeast Corner of this claim, thence a distance of 3580 feet South and 2700 feet East to the following natural object or permanent monument, to wit: The Southeast corner of Section 4, Township 31 North, Range 48 East, Mount Diablo Meridian, State of Nevada.

Location work consisted of making the maps as provided in NBS 517.040, as amended 1985.

Located by R. A. Wilmore

AS AGENT FOR: GOLD FIELDS MINING COMPANY
1687 Cole Boulevard
Golden, Colorado 80401-3301

STATE OF Colorado ..
COUNTY OF Delta

R. A. Wilmore, being first duly sworn on his oath says; that he is a citizen of the United States, and that he is of lawful age, that he is the locator of the FALCON 44 Mining Claim, as Agent for Gold Fields Mining Company, that said location is made in good faith, that his "Certificate of Location" is made in good faith, and in compliance with the laws of the United States and the State of Nevada; and that the matters and things stated in the foregoing "Certificate of Location" are true of his own knowledge.

R. A. Wilmore
R. A. Wilmore, Agent

Subscribed and sworn to before me this 6 day of September, 1991.

Judith Ann Schaefer
NOTARY PUBLIC
699 1250 Road
Delta, Colorado 81416

My commission expires:
August 24, 1995

BOOK 227 PAGE 104
OFFICIAL RECORDS
RECORDED AT THE REQUEST OF
Gold Fields
91 OCT 15 AM 145

EURKA COUNTY, NEVADA
M.N. RECORDING RECORDER
FILE NO. 138168 FEES 725

BOOK 227 PAGE 105

RECORDING REQUESTED BY
and RETURN TO:
Gold Fields Mining Company
Attention: Land Department
1687 Cole Boulevard
Golden, Colorado 80401-3301

138169

CERTIFICATE OF LOCATION
NEVADA

KNOW ALL MEN BY THESE PRESENTS, THAT GOLD FIELDS MINING COMPANY, whose current mailing address is 1687 Cole Boulevard, Golden, Colorado 80401-3301, by its Agent, the undersigned, hereby locates the FALCON 45 Lode Mining Claim on the 26 day of August, 1991, situated in the Unknown Mining District, Eureka County, Nevada, and by this Certificate, and by right of discovery and location, claim 1500 feet, linear and horizontal measurement, along the vein thereof, said vein running 25 feet in a East direction from the point of discovery and 1475 feet in a West direction from the point of discovery, together with 300 feet on either side of the middle of said vein at the surface. The discovery monument on which Notice of Location is posted is located at said point of discovery.

The general course of this lode or vein is
East and West.

The Claim is located in the NW1 and SW1 of Section 4 and SE1 and NE1 of Section 5, Township 31 North, Range 48 East, Mount Diablo Meridian, Eureka County, State of Nevada, and more particularly described by metes and bounds as follows:

Beginning at Corner No. 1 which is the Northeast corner of this mining claim, thence South a distance of 600 feet to Corner No. 2 which is the Southeast corner of this mining claim; thence West a distance of 750 feet to the South Side Center; thence West a distance of 750 feet to Corner No. 3 which is the Southwest corner of this mining claim; thence North a distance of 600 feet to the Corner No. 4 which is the Northwest corner of this mining claim; thence East a distance of 750 feet to the North Side Center; thence East a distance of 750 feet to Corner No. 1, the point of beginning.

Claim boundaries are monumented by 4" X 4" X 4' wood posts set one foot in the ground, one at each corner of the claim and one at the center of each side line. Each corner contains markings sufficient to appropriately designate it as a corner of said claim.

BOOK 227 PAGE 106

Beginning at Corner No. 1 which is the Northeast Corner of this claim, thence a distance of 2980 feet South and 4200 feet East to the following natural object or permanent monument, to wit: The Southeast corner of Section 4, Township 31 North, Range 48 East, Mount Diablo Meridian, State of Nevada.

Location work consisted of making the maps as provided in NRS 517.040, as amended 1985.

Located by R. A. Wilmore

AS AGENT FOR: GOLD FIELDS MINING COMPANY
1687 Cole Boulevard
Golden, Colorado 80401-3301

STATE OF Colorado ..
COUNTY OF Delta

R. A. Wilmore, being first duly sworn on his oath says; that he is a citizen of the United States, and that he is of lawful age, that he is the locator of the FALCON 45 Mining Claim, as Agent for Gold Fields Mining Company, that said location is made in good faith, that his "Certificate of Location" is made in good faith, and in compliance with the laws of the United States and the State of Nevada; and that the matters and things stated in the foregoing "Certificate of Location" are true of his own knowledge.

R. A. Wilmore
R. A. Wilmore, Agent

"Subscribed and sworn to before me this 6 day of September, 1991.

Judith Ann. Kraag
NOTARY PUBLIC
699 1250 Road
Delta, Colorado 81416

My commission expires:
August 24, 1995

BOOK 227 PAGE 106
OFFICIAL RECORDS
RECORDED AT THE REQUEST OF
Gold Fields
91 OCT 15 AM 1:46

EUREKA COUNTY, NEVADA
M.N. REGALEATI, RECORDER
FILE NO. FEES 7.25

138169

BOOK 227 PAGE 107

RECORDING REQUESTED BY
and RETURN TO:
Gold Fields Mining Company
Attention: Land Department
1687 Cole Boulevard
Golden, Colorado 80401-3301

138170

CERTIFICATE OF LOCATION
NEVADA

KNOW ALL MEN BY THESE PRESENTS, THAT GOLD FIELDS MINING COMPANY, whose current mailing address is 1687 Cole Boulevard, Golden, Colorado 80401-3301, by its Agent, the undersigned, hereby locates the FALCON 46 Lode Mining Claim on the 26 day of August, 1991, situated in the Unknown Mining District, Eureka County, Nevada, and by this Certificate, and by right of discovery and location, claim 1500 feet, linear and horizontal measurement, along the vein thereof, said vein running 25 feet in a West direction from the point of discovery and 1475 feet in a East direction from the point of discovery, together with 300 feet on either side of the middle of said vein at the surface. The discovery monument on which Notice of Location is posted is located at said point of discovery.

The general course of this lode or vein is
East and West.

The Claim is located in the SW and NW of Section 4,

Township 31 North, Range 48 East, Mount Diablo Meridian,
Eureka County, State of Nevada, and more particularly
described by metes and bounds as follows:

Beginning at Corner No. 1 which is the Northeast corner of this mining claim, thence South a distance of 600 feet to Corner No. 2 which is the Southeast corner of this mining claim; thence West a distance of 750 feet to the South Side Center; thence West a distance of 750 feet to Corner No. 3 which is the Southwest corner of this mining claim; thence North a distance of 600 feet to the Corner No. 4 which is the Northwest corner of this mining claim; thence East a distance of 750 feet to the North Side Center; thence East a distance of 750 feet to Corner No. 1, the point of beginning.

Claim boundaries are monumented by 4" X 4" X 4' wood posts set one foot in the ground, one at each corner of the claim and one at the center of each side line. Each corner contains markings sufficient to appropriately designate it as a corner of said claim.

BOOK 227 PAGE 108

Beginning at Corner No. 1 which is the Northeast Corner of this claim, thence a distance of 2980 feet South and 2700 feet East to the following natural object or permanent monument, to wit: The Southeast corner of Section 4, Township 31 North, Range 48 East, Mount Diablo Meridian, State of Nevada.

Location work consisted of making the maps as provided in NRS 517.040, as amended 1985.

Located by R. A. Wilmore

AS AGENT FOR: GOLD FIELDS MINING COMPANY
1687 Cole Boulevard
Golden, Colorado 80401-3301

STATE OF Colorado ..
COUNTY OF Delta

R. A. Wilmore, being first duly sworn on his oath says; that he is a citizen of the United States, and that he is of lawful age, that he is the locator of the FALCON 46 Mining Claim, as Agent for Gold Fields Mining Company, that said location is made in good faith, that his "Certificate of Location" is made in good faith, and in compliance with the laws of the United States and the State of Nevada; and that the matters and things stated in the foregoing "Certificate of Location" are true of his own knowledge.

R. A. Wilmore
R. A. Wilmore, Agent

Subscribed and sworn to before me this 6 day of September, 1991.

Attest:
Judith Ann Schaaf
NOTARY PUBLIC
699 1250 Road
Delta, Colorado 81416

My commission expires:
August 24, 1995

BOOK 227 PAGE 108
OFFICIAL RECORDS
RECORDED IN THE OFFICE OF
Gold Fields
'91 OCT 15 AM 51

CURRY COUNTY, NEVADA
M.N. REDELEATH, RECORDER
FILE NO. 138170 FEES 7.25

BOOK 227 PAGE 109

RECORDING REQUESTED BY
and RETURN TO:
Gold Fields Mining Company
Attention: Land Department
1687 Cole Boulevard
Golden, Colorado 80401-3301

138171

CERTIFICATE OF LOCATION
NEVADA

KNOW ALL MEN BY THESE PRESENTS, THAT GOLD FIELDS MINING COMPANY, whose current mailing address is 1687 Cole Boulevard, Golden, Colorado 80401-3301, by its Agent, the undersigned, hereby locates the FALCON 47 Lode Mining Claim on the 26 day of August, 1991, situated in the Unknown Mining District, Eureka County, Nevada, and by this Certificate, and by right of discovery and location, claim 1500 feet, linear and horizontal measurement, along the vein thereof, said vein running 25 feet in a East direction from the point of discovery and 1475 feet in a West direction from the point of discovery, together with 300 feet on either side of the middle of said vein at the surface. The discovery monument on which Notice of Location is posted is located at said point of discovery.

The general course of this lode or vein is
East and West

The Claim is located in the SW of Section 4 and SE of Section 5, Township 31 North, Range 48 East, Mount Diablo Meridian, Eureka County, State of Nevada, and more particularly described by metes and bounds as follows:

Beginning at Corner No. 1 which is the Northeast corner of this mining claim, thence South a distance of 600 feet to Corner No. 2 which is the Southeast corner of this mining claim; thence West a distance of 750 feet to the South Side Center; thence West a distance of 750 feet to Corner No. 3 which is the Southwest corner of this mining claim; thence North a distance of 600 feet to the Corner No. 4 which is the Northwest corner of this mining claim; thence East a distance of 750 feet to the North Side Center; thence East a distance of 750 feet to Corner No. 1, the point of beginning.

Claim boundaries are monumented by 4" X 4" X 4' wood posts set one foot in the ground, one at each corner of the claim and one at the center of each side line. Each corner contains markings sufficient to appropriately designate it as a corner of said claim.

BOOK 227 PAGE 110

Beginning at Corner No. 1 which is the Northeast Corner of this claim, thence a distance of 2380 feet South and 4200 feet East to the following natural object or permanent monument, to wit: The Southeast corner of Section 4, Township 31 North, Range 48 East, Mount Diablo Meridian, State of Nevada.

Location work consisted of making the maps as provided in NRS 517.040, as amended 1985.

Located by R. A. Wilmore

AS AGENT FOR: GOLD FIELDS MINING COMPANY
1687 Cole Boulevard
Golden, Colorado 80401-3301

STATE OF Colorado ...
COUNTY OF Delta

R. A. Wilmore, being first duly sworn on his oath says; that he is a citizen of the United States, and that he is of lawful age, that he is the locator of the FALCON 47 Mining Claim, as Agent for Gold Fields Mining Company, that said location is made in good faith, that his "Certificate of Location" is made in good faith, and in compliance with the laws of the United States and the State of Nevada; and that the matters and things stated in the foregoing "Certificate of Location" are true of his own knowledge.

R. A. Wilmore
R. A. Wilmore, Agent

Subscribed and sworn to before me this 6 day of September, 1991.

Judith L. Schaefer
NOTARY PUBLIC
699 1250 Road
Delta, Colorado 81416

My commission expires:
August 24, 1995

BOOK 227 PAGE 110
OFFICIAL RECORDS
RECORDED AT THE REQUEST OF
Gold Fields
91 OCT 15 AM 51

EUREKA COUNTY, NEVADA
M.N. REGALATI, RECORDER
FILE NO. 138171

BOOK 227 PAGE 111

RECORDING REQUESTED BY
and RETURN TO:
Gold Fields Mining Company
Attention: Land Department
1687 Cole Boulevard
Golden, Colorado 80401-3301

138172

CERTIFICATE OF LOCATION
NEVADA

KNOW ALL MEN BY THESE PRESENTS, THAT GOLD FIELDS MINING COMPANY, whose current mailing address is 1687 Cole Boulevard, Golden, Colorado 80401-3301, by its Agent, the undersigned, hereby locates the FALCON 48 Lode Mining Claim on the 26 day of August, 1991, situated in the Unknown Mining District, Eureka County, Nevada, and by this Certificate, and by right of discovery and location, claim 1500 feet, linear and horizontal measurement, along the vein thereof, said vein running 25 feet in a West direction from the point of discovery and 1475 feet in a East direction from the point of discovery, together with 300 feet on either side of the middle of said vein at the surface. The discovery monument on which Notice of Location is posted is located at said point of discovery.

The general course of this lode or vein is
East and West

The Claim is located in the SW of Section 4,

Township 31 North, Range 48 East, Mount Diablo Meridian,
Eureka County, State of Nevada, and more particularly
described by metes and bounds as follows:

Beginning at Corner No. 1 which is the Northeast corner of this mining claim, thence South a distance of 600 feet to Corner No. 2 which is the Southeast corner of this mining claim; thence West a distance of 750 feet to the South Side Center; thence West a distance of 750 feet to Corner No. 3 which is the Southwest corner of this mining claim; thence North a distance of 600 feet to the Corner No. 4 which is the Northwest corner of this mining claim; thence East a distance of 750 feet to the North Side Center; thence East a distance of 750 feet to Corner No. 1, the point of beginning.

Claim boundaries are monumented by 4" X 4" X 4' wood posts set one foot in the ground, one at each corner of the claim and one at the center of each side line. Each corner contains markings sufficient to appropriately designate it as a corner of said claim.

BOOK 227 PAGE 112

Beginning at Corner No. 1 which is the Northeast Corner of this claim, thence a distance of 2380 feet South and 2700 feet East to the following natural object or permanent monument, to wit: The Southwest corner of Section 4, Township 31 North, Range 48 East, Mount Diablo Meridian, State of Nevada.

Location work consisted of making the maps as provided in NRS 517.040, as amended 1985.

Located by R. A. Wilmore

AS AGENT FOR: GOLD FIELDS MINING COMPANY
1687 Cole Boulevard
Golden, Colorado 80401-3301

STATE OF Colorado ..
COUNTY OF Delta

R. A. Wilmore, being first duly sworn on his oath says; that he is a citizen of the United States, and that he is of lawful age, that he is the locator of the FALCON 48 Mining Claim, as Agent for Gold Fields Mining Company, that said location is made in good faith, that his "Certificate of Location" is made in good faith, and in compliance with the laws of the United States and the State of Nevada; and that the matters and things stated in the foregoing "Certificate of Location" are true of his own knowledge.

R. A. Wilmore
R. A. Wilmore, Agent

Subscribed and sworn to before me this 6 day of September, 1991.

Judith Ann McKay
NOTARY PUBLIC
699 1250 Road
Delta, Colorado 81416

My commission expires:
August 24, 1995

BOOK 227 PAGE 112
OFFICIAL RECORDS
RECORDED AT THE REQUEST OF
Gold Fields
91 OCT 15 AM 51

EUREKA COUNTY, NEVADA
M.N. REBALANCE RECORD
FILE NO. FEES 7.25

138172
BOOK 227 PAGE 113

RECORDING REQUESTED BY
and RETURN TO:
Gold Fields Mining Company
Attention: Land Department
1687 Cole Boulevard
Golden, Colorado 80401-3301

138173

CERTIFICATE OF LOCATION
NEVADA

KNOW ALL MEN BY THESE PRESENTS, THAT GOLD FIELDS MINING COMPANY, whose current mailing address is 1687 Cole Boulevard, Golden, Colorado 80401-3301, by its Agent, the undersigned, hereby locates the FALCON 49 Lode Mining Claim on the 26 day of August, 1991, situated in the Unknown Mining District, Eureka County, Nevada, and by this Certificate, and by right of discovery and location, claim 1500 feet, linear and horizontal measurement, along the vein thereof, said vein running 25 feet in a East direction from the point of discovery and 1475 feet in a West direction from the point of discovery, together with 300 feet on either side of the middle of said vein at the surface. The discovery monument on which Notice of Location is posted is located at said point of discovery.

The general course of this lode or vein is
East and West

The Claim is located in the SW $\frac{1}{4}$ of Section 4 and SE $\frac{1}{4}$ of Section 5,
Township 31 North, Range 48 East, Mount Diablo Meridian,
Eureka County, State of Nevada, and more particularly
described by metes and bounds as follows:

Beginning at Corner No. 1 which is the Northeast corner of this mining claim, thence South a distance of 600 feet to Corner No. 2 which is the Southeast corner of this mining claim; thence West a distance of 750 feet to the South Side Center; thence West a distance of 750 feet to Corner No. 3 which is the Southwest corner of this mining claim; thence North a distance of 600 feet to the Corner No. 4 which is the Northwest corner of this mining claim; thence East a distance of 750 feet to the North Side Center; thence East a distance of 750 feet to Corner No. 1, the point of beginning.

Claim boundaries are monumented by 4" X 4" X 4' wood posts set one foot in the ground, one at each corner of the claim and one at the center of each side line. Each corner contains markings sufficient to appropriately designate it as a corner of said claim.

300K227 PAGE 114

Beginning at Corner No. 1 which is the Northeast Corner of this claim, thence a distance of 1780 feet South and 4200 feet East to the following natural object or permanent monument, to wit: The Southeast corner of Section 4, Township 31 North, Range 48 East, Mount Diablo Meridian, State of Nevada.

Location work consisted of making the maps as provided in NRS 517.040, as amended 1985.

Located by R. A. Wilmore

AS AGENT FOR: GOLD FIELDS MINING COMPANY
1687 Cole Boulevard
Golden, Colorado 80401-3301

STATE OF Colorado ..
COUNTY OF Delta

R. A. Wilmore, being first duly sworn on his oath says; that he is a citizen of the United States, and that he is of lawful age, that he is the locator of the FALCON 49 Mining Claim, as Agent for Gold Fields Mining Company, that said location is made in good faith, that his "Certificate of Location" is made in good faith, and in compliance with the laws of the United States and the State of Nevada; and that the matters and things stated in the foregoing "Certificate of Location" are true of his own knowledge.

R. A. Wilmore
R. A. Wilmore, Agent
Subscribed and sworn to before me this 6 day of September, 1991.

Judith A. Skaaf
NOTARY PUBLIC
699 1250 Road
Delta, Colorado 81416

My commission expires:
August 24, 1995

BOOK 227 PAGE 114
OFFICIAL RECORDS
RECORDED AT THE REQUEST OF
Gold Fields
'91 OCT 15 AM 51

EUREKA COUNTY, NEVADA
M.N. REBAL EATH RECORDS
FILE NO. FEES 725

138173

BOOK 227 PAGE 115

RECORDING REQUESTED BY
and RETURN TO:
Gold Fields Mining Company
Attention: Land Department
1687 Cole Boulevard
Golden, Colorado 80401-3301

138174

CERTIFICATE OF LOCATION
NEVADA

KNOW ALL MEN BY THESE PRESENTS, THAT GOLD FIELDS MINING COMPANY, whose current mailing address is 1687 Cole Boulevard, Golden, Colorado 80401-3301, by its Agent, the undersigned, hereby locates the FALCON 50 Lode Mining Claim on the 26 day of August, 1991, situated in the Unknown Mining District, Eureka County, Nevada, and by this Certificate, and by right of discovery and location, claim 1500 feet, linear and horizontal measurement, along the vein thereof, said vein running 25 feet in a West direction from the point of discovery and 1475 feet in a East direction from the point of discovery, together with 300 feet on either side of the middle of said vein at the surface. The discovery monument on which Notice of Location is posted is located at said point of discovery.

The general course of this lode or vein is East and West.

The Claim is located in the SW of Section 4,

Township 31 North, Range 48 East, Mount Diablo Meridian, Eureka County, State of Nevada, and more particularly described by metes and bounds as follows:

Beginning at Corner No. 1 which is the Northeast corner of this mining claim, thence South a distance of 600 feet to Corner No. 2 which is the Southeast corner of this mining claim; thence West a distance of 750 feet to the South Side Center; thence West a distance of 750 feet to Corner No. 3 which is the Southwest corner of this mining claim; thence North a distance of 600 feet to the Corner No. 4 which is the Northwest corner of this mining claim; thence East a distance of 750 feet to the North Side Center; thence East a distance of 750 feet to Corner No. 1, the point of beginning.

Claim boundaries are monumented by 4" X 4" X 4' wood posts set one foot in the ground, one at each corner of the claim and one at the center of each side line. Each corner contains markings sufficient to appropriately designate it as a corner of said claim.

Book 227, Page 116

Beginning at Corner No. 1 which is the Northeast Corner of this claim, thence a distance of 1780 feet South and 2700 feet East to the following natural object or permanent monument, to wit: The Southeast corner of Section 4, Township 31 North, Range 48 East, Mount Diablo Meridian, State of Nevada.

Location work consisted of making the maps as provided in NRS 517.040, as amended 1985.

Located by R. A. Wilmore

AS AGENT FOR: GOLD FIELDS MINING COMPANY
1687 Cole Boulevard
Golden, Colorado 80401-3301

STATE OF Colorado ..
COUNTY OF Delta

R. A. Wilmore, being first duly sworn on his oath says; that he is a citizen of the United States, and that he is of lawful age, that he is the locator of the FALCON 50 Mining Claim, as Agent for Gold Fields Mining Company, that said location is made in good faith, that his "Certificate of Location" is made in good faith, and in compliance with the laws of the United States and the State of Nevada; and that the matters and things stated in the foregoing "Certificate of Location" are true of his own knowledge.

R. A. Wilmore
R. A. Wilmore, Agent

Subscribed and sworn to before me this 6 day of September, 1991.

Judith A. Schaefer
NOTARY PUBLIC
699 1250 Road
Delta, Colorado 81416

My commission expires:
August 24, 1995

BOOK 227 PAGE 116
OFFICIAL RECORDS
RECORDED AT THE REQUEST OF
Gold Fields
91 OCT 15 AM 51

EURCKA COUNTY, NEVADA
M.N. REBALEA: RECORDED
FILE NO. FEES 7.25
138174

BOOK 227 PAGE 117

RECORDING REQUESTED BY
and RETURN TO:
Gold Fields Mining Company
Attention: Land Department
1687 Cole Boulevard
Golden, Colorado 80401-3301

138175

CERTIFICATE OF LOCATION
NEVADA

KNOW ALL MEN BY THESE PRESENTS, THAT GOLD FIELDS MINING COMPANY, whose current mailing address is 1687 Cole Boulevard, Golden, Colorado 80401-3301, by its Agent, the undersigned, hereby locates the FALCON 51 Lode Mining Claim on the 26 day of August, 1991, situated in the Unknown Mining District, Eureka County, Nevada, and by this Certificate, and by right of discovery and location, claim 1500 feet, linear and horizontal measurement, along the vein thereof, said vein running 25 feet in a East direction from the point of discovery and 1475 feet in a West direction from the point of discovery, together with 300 feet on either side of the middle of said vein at the surface. The discovery monument on which Notice of Location is posted is located at said point of discovery.

The general course of this lode or vein is
East and West.

The Claim is located in the SW of Section 4, and SE of Section 5, Township 31 North, Range 48 East, Mount Diablo Meridian, Eureka County, State of Nevada, and more particularly described by metes and bounds as follows:

Beginning at Corner No. 1 which is the Northeast corner of this mining claim, thence South a distance of 600 feet to Corner No. 2 which is the Southeast corner of this mining claim; thence West a distance of 750 feet to the South Side Center; thence West a distance of 750 feet to Corner No. 3 which is the Southwest corner of this mining claim; thence North a distance of 600 feet to the Corner No. 4 which is the Northwest corner of this mining claim; thence East a distance of 750 feet to the North Side Center; thence East a distance of 750 feet to Corner No. 1, the point of beginning.

Claim boundaries are monumented by 4" X 4" X 4' wood posts set one foot in the ground, one at each corner of the claim and one at the center of each side line. Each corner contains markings sufficient to appropriately designate it as a corner of said claim.

BOOK 227 PAGE 118

Beginning at Corner No. 1 which is the Northeast Corner of this claim, thence a distance of 1180 feet South and 4200 feet East to the following natural object or permanent monument, to wit: The Southeast corner of Section 4, Township 31 North, Range 48 East, Mount Diablo Meridian, State of Nevada.

Location work consisted of making the maps as provided in NRS 517.040, as amended 1985.

Located by R. A. Wilmore

AS AGENT FOR: GOLD FIELDS MINING COMPANY
1687 Cole Boulevard
Golden, Colorado 80401-3301

STATE OF Colorado **
COUNTY OF Delta

R. A. Wilmore, being first duly sworn on his oath says; that he is a citizen of the United States, and that he is of lawful age, that he is the locator of the FALCON 51 Mining Claim, as Agent for Gold Fields Mining Company, that said location is made in good faith, that his "Certificate of Location" is made in good faith, and in compliance with the laws of the United States and the State of Nevada; and that the matters and things stated in the foregoing "Certificate of Location" are true of his own knowledge.

R. A. Wilmore
R. A. Wilmore, Agent

Subscribed and sworn to before me this 6 day of September, 1991.

Judith Ann Schaaf
NOTARY PUBLIC
699 1250 Road
Delta, Colorado 81416

My commission expires:
August 24, 1995

BOOK 227 PAGE 118
OFFICIAL RECORDS
RECORDED AT THE REQUEST OF
Gold Fields
'91 OCT 15 AM 51

EUREKA COUNTY, NEVADA
M.N. REGISTRATION RECORDER
FILE NO. 138175 FEES 7.25

BOOK 227 PAGE 119

RECORDING REQUESTED BY
and RETURN TO:
Gold Fields Mining Company
Attention: Land Department
1687 Cole Boulevard
Golden, Colorado 80401-3301

138176

CERTIFICATE OF LOCATION
NEVADA

KNOW ALL MEN BY THESE PRESENTS, THAT GOLD FIELDS MINING COMPANY, whose current mailing address is 1687 Cole Boulevard, Golden, Colorado 80401-3301, by its Agent, the undersigned, hereby locates the FALCON 52 Lode Mining Claim on the 26 day of August, 1991, situated in the Unknown Mining District, Eureka County, Nevada, and by this Certificate, and by right of discovery and location, claim 1500 feet, linear and horizontal measurement, along the vein thereof, said vein running 25 feet in a West direction from the point of discovery and 1475 feet in a East direction from the point of discovery, together with 300 feet on either side of the middle of said vein at the surface. The discovery monument on which Notice of Location is posted is located at said point of discovery.

The general course of this lode or vein is
East and West.

The claim is located in the SW1 of Section 4,

Township 31 North, Range 48 East, Mount Diablo Meridian,
Eureka County, State of Nevada, and more particularly
described by metes and bounds as follows:

Beginning at Corner No. 1 which is the Northeast corner of this mining claim, thence South a distance of 600 feet to Corner No. 2 which is the Southeast corner of this mining claim; thence West a distance of 750 feet to the South Side Center; thence West a distance of 750 feet to Corner No. 3 which is the Southwest corner of this mining claim; thence North a distance of 600 feet to the Corner No. 4 which is the Northwest corner of this mining claim; thence East a distance of 750 feet to the North Side Center; thence East a distance of 750 feet to Corner No. 1, the point of beginning.

Claim boundaries are monumented by 4" X 4" X 4' wood posts set one foot in the ground, one at each corner of the claim and one at the center of each side line. Each corner contains markings sufficient to appropriately designate it as a corner of said claim.

BOOK 227 PAGE 120

Beginning at Corner No. 1 which is the Northeast Corner of this claim, thence a distance of 1180 feet South and 2700 feet East to the following natural object or permanent monument, to wit: The Southeast corner of Section 4, Township 31 North, Range 48 East, Mount Diablo Meridian, State of Nevada.

Location work consisted of making the maps as provided in NRS 517.040, as amended 1985.

Located by R. A. Wilmore

AS AGENT FOR: GOLD FIELDS MINING COMPANY
1687 Cole Boulevard
Golden, Colorado 80401-3301

STATE OF Colorado ..
COUNTY OF Delta

R. A. Wilmore, being first duly sworn on his oath says; that he is a citizen of the United States, and that he is of lawful age, that he is the locator of the FALCON 52 Mining Claim, as Agent for Gold Fields Mining Company, that said location is made in good faith, that his "Certificate of Location" is made in good faith, and in compliance with the laws of the United States and the State of Nevada; and that the matters and things stated in the foregoing "Certificate of Location" are true of his own knowledge.



Subscribed and sworn to before me this 6 day of September, 1991.

Judith Ann Schlaef
NOTARY PUBLIC
699 1250 Road
Delta, Colorado 81416

My commission expires:
August 24, 1995

R. A. Wilmore
R. A. Wilmore, Agent

BOOK 227 PAGE 120
OFFICIAL RECORDS
RECORDED AT THE REQUEST OF
Gold Fields
91 OCT 15 AM 1:55

EURKA COUNTY, NEVADA
M.N. REBEKAH RECORDER
FILE NO. 725

138176

BOOK 227 PAGE 121

RECORDING REQUESTED BY
and RETURN TO:
Gold Fields Mining Company
Attention: Land Department
1687 Cole Boulevard
Golden, Colorado 80401-3301

138177

CERTIFICATE OF LOCATION
NEVADA

KNOW ALL MEN BY THESE PRESENTS, THAT GOLD FIELDS MINING COMPANY, whose current mailing address is 1687 Cole Boulevard, Golden, Colorado 80401-3301, by its Agent, the undersigned, hereby locates the FALCON 53 Lode Mining Claim on the 26 day of August, 1991, situated in the Unknown Mining District, Eureka County, Nevada, and by this Certificate, and by right of discovery and location, claim 1500 feet, linear and horizontal measurement, along the vein thereof, said vein running 25 feet in a East direction from the point of discovery and 1475 feet in a West direction from the point of discovery, together with 300 feet on either side of the middle of said vein at the surface. The discovery monument on which Notice of Location is posted is located at said point of discovery.

The general course of this lode or vein is
East and West.

The Claim is located in the SW1 of Section 4, NW1 of Section 9, NE1 of Section 8, and SE1 of Section 5, Township 31 North, Range 48 East, Mount Diablo Meridian, Eureka County, State of Nevada, and more particularly described by metes and bounds as follows:

Beginning at Corner No. 1 which is the Northeast corner of this mining claim, thence South a distance of 600 feet to Corner No. 2 which is the Southeast corner of this mining claim; thence West a distance of 750 feet to the South Side Center; thence West a distance of 750 feet to Corner No. 3 which is the Southwest corner of this mining claim; thence North a distance of 600 feet to the Corner No. 4 which is the Northwest corner of this mining claim; thence East a distance of 750 feet to the North Side Center; thence East a distance of 750 feet to Corner No. 1, the point of beginning.

Claim boundaries are monumented by 4" X 4" X 4' wood posts set one foot in the ground, one at each corner of the claim and one at the center of each side line. Each corner contains markings sufficient to appropriately designate it as a corner of said claim.

BOOK 227 PAGE 22

Beginning at Corner No. 1 which is the Northeast Corner of this claim, thence a distance of 580 feet South and 4200 feet East to the following natural object or permanent monument, to wit: The Southwest corner of Section 4, Township 31 North, Range 48 East, Mount Diablo Meridian, State of Nevada.

Location work consisted of making the maps as provided in NRS 517.040, as amended 1985.

Located by R. A. Wilmore

AS AGENT FOR: GOLD FIELDS MINING COMPANY
1687 Cole Boulevard
Golden, Colorado 80401-3301

STATE OF Colorado ..
COUNTY OF Delta

R. A. Wilmore, being first duly sworn on his oath says; that he is a citizen of the United States, and that he is of lawful age, that he is the locator of the FALCON 53 Mining Claim, as Agent for Gold Fields Mining Company, that said location is made in good faith, that his "Certificate of Location" is made in good faith, and in compliance with the laws of the United States and the State of Nevada; and that the matters and things stated in the foregoing "Certificate of Location" are true of his own knowledge.

SEAL

Affixed

Subscribed and sworn to before me this 6 day of September, 1991.

Judith Ann Schauf
NOTARY PUBLIC
699 1250 Road
Delta, Colorado 81416

My commission expires:
August 24, 1995

R. A. Wilmore
R. A. Wilmore, Agent

BOOK 227 PAGE 122
OFFICIAL RECORDS
RECORDED AT THE OFFICE OF
Gold Fields
'91 OCT 15 AM 1:55

EUREKA COUNTY, NEVADA
M.N. REBALENTI, RECORDER
FILE NO. FEES 7.25

138177

BOOK 227 PAGE 123

RECORDING REQUESTED BY
and RETURN TO:
Gold Fields Mining Company
Attention: Land Department
1687 Cole Boulevard
Golden, Colorado 80401-3301

138178

CERTIFICATE OF LOCATION
NEVADA

KNOW ALL MEN BY THESE PRESENTS, THAT GOLD FIELDS MINING COMPANY, whose current mailing address is 1687 Cole Boulevard, Golden, Colorado 80401-3301, by its Agent, the undersigned, hereby locates the FALCON 54 Lode Mining Claim on the 26 day of August, 1991, situated in the Unknown Mining District, Eureka County, Nevada, and by this Certificate, and by right of discovery and location, claim 1500 feet, linear and horizontal measurement, along the vein thereof, said vein running 25 feet in a West direction from the point of discovery and 1475 feet in a East direction from the point of discovery, together with 300 feet on either side of the middle of said vein at the surface. The discovery monument on which Notice of Location is posted is located at said point of discovery.

The general course of this lode or vein is
East and West.

The Claim is located in the SW of Section 4 and NW of Section 9, Township 31 North, Range 48 East, Mount Diablo Meridian, Eureka County, State of Nevada, and more particularly described by metes and bounds as follows:

Beginning at Corner No. 1 which is the Northeast corner of this mining claim, thence South a distance of 600 feet to Corner No. 2 which is the Southeast corner of this mining claim; thence West a distance of 750 feet to the South Side Center; thence West a distance of 750 feet to Corner No. 3 which is the Southwest corner of this mining claim; thence North a distance of 600 feet to the Corner No. 4 which is the Northwest corner of this mining claim; thence East a distance of 750 feet to the North Side Center; thence East a distance of 750 feet to Corner No. 1, the point of beginning.

Claim boundaries are monumented by 4" X 4" X 4' wood posts set one foot in the ground, one at each corner of the claim and one at the center of each side line. Each corner contains markings sufficient to appropriately designate it as a corner of said claim.

BOOK 227 PAGE 124

Beginning at Corner No. 1 which is the Northeast Corner of this claim, thence a distance of 580 feet South and 2700 feet East to the following natural object or permanent monument, to wit: The SouthEast corner of Section 4, Township 31 North, Range 48 East, Mount Diablo Meridian, State of Nevada.


Location work consisted of making the maps as provided in NRS 517.040, as amended 1985.

Located by R. A. Wilmore

AS AGENT FOR: GOLD FIELDS MINING COMPANY
1687 Cole Boulevard
Golden, Colorado 80401-3301

STATE OF Colorado ..
COUNTY OF Delta

R. A. Wilmore, being first duly sworn on his oath says; that he is a citizen of the United States, and that he is of lawful age, that he is the locator of the FALCON 54 Mining Claim, as Agent for Gold Fields Mining Company, that said location is made in good faith, that his "Certificate of Location" is made in good faith, and in compliance with the laws of the United States and the State of Nevada; and that the matters and things stated in the foregoing "Certificate of Location" are true of his own knowledge:



R. A. Wilmore
R. A. Wilmore, Agent

Subscribed and sworn to before me this 6 day of September, 1991.

Judith Ann Schaaf
NOTARY PUBLIC
699 1250 Road
Delta, Colorado 81416

My commission expires:
August 24, 1995

BOOK 227 PAGE 124
OFFICIAL RECORDS
RECORDED AT THE REQUEST OF

Gold Fields
91 OCT 15 AM 55

EUREKA COUNTY, NEVADA
M.N. REBALANCE RECORDER
FILE NO. 138178 FEES 7.25

BOOK 227 PAGE 125

RECORDING REQUESTED BY
and RETURN TO:
Gold Fields Mining Company
Attention: Land Department
1687 Cole Boulevard
Golden, Colorado 80401-3301

138179

CERTIFICATE OF LOCATION
NEVADA

KNOW ALL MEN BY THESE PRESENTS, THAT GOLD FIELDS MINING COMPANY, whose current mailing address is 1687 Cole Boulevard, Golden, Colorado 80401-3301, by its Agent, the undersigned, hereby locates the FALCON 55 Lode Mining Claim on the 26 day of August, 1991, situated in the Unknown Mining District, Eureka County, Nevada, and by this Certificate, and by right of discovery and location, claim 1500 feet, linear and horizontal measurement, along the vein thereof, said vein running 25 feet in a East direction from the point of discovery and 1475 feet in a West direction from the point of discovery, together with 300 feet on either side of the middle of said vein at the surface. The discovery monument on which Notice of Location is posted is located at said point of discovery.

The general course of this lode or vein is
East and West.

The Claim is located in the SE1, SW1 of Section 33, T32N, and NE1 and NW1 of Section 4, T31N, Township 31&32 North, Range 48 East, Mount Diablo Meridian, Eureka County, State of Nevada, and more particularly described by metes and bounds as follows:

Beginning at Corner No. 1 which is the Northeast corner of this mining claim, thence South a distance of 600 feet to Corner No. 2 which is the Southeast corner of this mining claim; thence West a distance of 750 feet to the South Side Center; thence West a distance of 750 feet to Corner No. 3 which is the Southwest corner of this mining claim; thence North a distance of 600 feet to the Corner No. 4 which is the Northwest corner of this mining claim; thence East a distance of 750 feet to the North Side Center; thence East a distance of 750 feet to Corner No. 1, the point of beginning.

Claim boundaries are monumented by 4" X 4" X 4' wood posts set one foot in the ground, one at each corner of the claim and one at the center of each side line. Each corner contains markings sufficient to appropriately designate it as a corner of said claim.

BOOK 227 PAGE 126

Beginning at Corner No. 1 which is the Northeast Corner of this claim, thence a distance of 5380 feet South and 1200 feet East to the following natural object or permanent monument, to wit: The Southeast corner of Section 4, Township 31 North, Range 48 East, Mount Diablo Meridian, State of Nevada.

Location work consisted of making the maps as provided in NRS 517.040, as amended 1985.

Located by R. A. Wilmore

AS AGENT FOR: GOLD FIELDS MINING COMPANY
1687 Cole Boulevard
Golden, Colorado 80401-3301

STATE OF Colorado ..
COUNTY OF Delta

R. A. Wilmore, being first duly sworn on his oath says; that he is a citizen of the United States, and that he is of lawful age, that he is the locator of the FALCON 55 Mining Claim, as Agent for Gold Fields Mining Company, that said location is made in good faith, that his "Certificate of Location" is made in good faith, and in compliance with the laws of the United States and the State of Nevada; and that the matters and things stated in the foregoing "Certificate of Location" are true of his own knowledge.

R. A. Wilmore
R. A. Wilmore, Agent

Subscribed and sworn to before me this 6 day of September, 1991.

Judith Ann Schaefer
NOTARY PUBLIC
699 1250 Road
Delta, Colorado 81416

My commission expires:
August 24, 1995

BOOK 227 PAGE 126
OFFICIAL RECORDS
RECORDED AT THE REQUEST OF
Gold Fields
'91 OCT 15 AM 55

EUREKA COUNTY, NEVADA
M.N. REGALIAH, RECORDER
FILE NO. FEES 725

138173

BOOK 227 PAGE 127

RECORDING REQUESTED BY
and RETURN TO:
Gold Fields Mining Company
Attention: Land Department
1687 Cole Boulevard
Golden, Colorado 80401-3301

138180

CERTIFICATE OF LOCATION
NEVADA

KNOW ALL MEN BY THESE PRESENTS, THAT GOLD FIELDS MINING COMPANY, whose current mailing address is 1687 Cole Boulevard, Golden, Colorado 80401-3301, by its Agent, the undersigned, hereby locates the FALCON 56 Lode Mining Claim on the 26 day of August, 1991, situated in the Unknown Mining District, Eureka County, Nevada, and by this Certificate, and by right of discovery and location, claim 1500 feet, linear and horizontal measurement, along the vein thereof, said vein running 25 feet in a West direction from the point of discovery and 1475 feet in a East direction from the point of discovery, together with 300 feet on either side of the middle of said vein at the surface. The discovery monument on which Notice of Location is posted is located at said point of discovery.

The general course of this lode or vein is
East and West.

The Claim is located in the SW of Section 34, SE of Section 33, T32N, and NW of Section 3, NE of Section 4, T31N, Township 31&32 North, Range 48 East, Mount Diablo Meridian, Eureka County, State of Nevada, and more particularly described by metes and bounds as follows:

Beginning at Corner No. 1 which is the Northeast corner of this mining claim, thence South a distance of 600 feet to Corner No. 2 which is the Southeast corner of this mining claim; thence West a distance of 750 feet to the South Side Center; thence West a distance of 750 feet to Corner No. 3 which is the Southwest corner of this mining claim; thence North a distance of 600 feet to the Corner No. 4 which is the Northwest corner of this mining claim; thence East a distance of 750 feet to the North Side Center; thence East a distance of 750 feet to Corner No. 1, the point of beginning.

Claim boundaries are monumented by 4" X 4" X 4' wood posts set one foot in the ground, one at each corner of the claim and one at the center of each side line. Each corner contains markings sufficient to appropriately designate it as a corner of said claim.

BOOK 227 PAGE 128

Beginning at Corner No. 1 which is the Northeast Corner of this claim, thence a distance of 5380 feet South and 300 feet West to the following natural object or permanent monument, to wit: The Southeast corner of Section 4, Township 31 North, Range 48 East, Mount Diablo Meridian, State of Nevada.

Location work consisted of making the maps as provided in NRS 517.040, as amended 1985.

Located by R. A. Wilmore

AS AGENT FOR: GOLD FIELDS MINING COMPANY
1687 Cole Boulevard
Golden, Colorado 80401-3301

STATE OF Colorado ..
COUNTY OF Delta

R. A. Wilmore, being first duly sworn on his oath says; that he is a citizen of the United States, and that he is of lawful age, that he is the locator of the FALCON 56 Mining Claim, as Agent for Gold Fields Mining Company, that said location is made in good faith, that his "Certificate of Location" is made in good faith, and in compliance with the laws of the United States and the State of Nevada; and that the matters and things stated in the foregoing "Certificate of Location" are true of his own knowledge.

R. A. Wilmore
R. A. Wilmore, Agent

Subscribed and sworn to before me this 6 day of September, 1991.

Judith Anne Kraaf
NOTARY PUBLIC
699 1250 Road
Delta, Colorado 81416

My commission expires:
August 24, 1995

BOOK 227 PAGE 128
OFFICIAL RECORDS
RECORDED AT THE REQUEST OF
Gold Fields
91 OCT 15 AM 55

EURICA COUNTY, NEVADA
M.N. REGALATI, RECORDER
FILE NO. FEE \$ 7.25

138180

BOOK 227 PAGE 129

RECORDING REQUESTED BY
and RETURN TO:
Gold Fields Mining Company
Attention: Land Department
1687 Cole Boulevard
Golden, Colorado 80401-3301

138181
CERTIFICATE OF LOCATION
NEVADA

KNOW ALL MEN BY THESE PRESENTS, THAT GOLD FIELDS MINING COMPANY, whose current mailing address is 1687 Cole Boulevard, Golden, Colorado 80401-3301, by its Agent, the undersigned, hereby locates the FALCON 57 Lode Mining Claim on the 26 day of August, 1991, situated in the Unknown Mining District, Eureka County, Nevada, and by this Certificate, and by right of discovery and location, claim 1500 feet, linear and horizontal measurement, along the vein thereof, said vein running 25 feet in a East direction from the point of discovery and 1475 feet in a West direction from the point of discovery, together with 300 feet on either side of the middle of said vein at the surface. The discovery monument on which Notice of Location is posted is located at said point of discovery.

The general course of this lode or vein is
East and West

The Claim is located in the NE $\frac{1}{4}$ and NW $\frac{1}{4}$ of Section 4,
Township 31 North, Range 48 East, Mount Diablo Meridian,
Eureka County, State of Nevada, and more particularly
described by metes and bounds as follows:

Beginning at Corner No. 1 which is the Northeast corner of this mining claim, thence South a distance of 600 feet to Corner No. 2 which is the Southeast corner of this mining claim; thence West a distance of 750 feet to the South Side Center; thence West a distance of 750 feet to Corner No. 3 which is the Southwest corner of this mining claim; thence North a distance of 600 feet to the Corner No. 4 which is the Northwest corner of this mining claim; thence East a distance of 750 feet to the North Side Center; thence East a distance of 750 feet to Corner No. 1, the point of beginning.

Claim boundaries are monumented by 4" X 4" X 4' wood posts set one foot in the ground, one at each corner of the claim and one at the center of each side line. Each corner contains markings sufficient to appropriately designate it as a corner of said claim.

Beginning at Corner No. 1 which is the Northeast Corner of this claim, thence a distance of 4780 feet South and 1200 feet East to the following natural object or permanent monument, to wit: The Southeast corner of Section 4, Township 31 North, Range 48 East, Mount Diablo Meridian, State of Nevada.

Location work consisted of making the maps as provided in NRS 517.040, as amended 1985.

Located by R. A. Wilmore

AS AGENT FOR: GOLD FIELDS MINING COMPANY
1687 Cole Boulevard
Golden, Colorado 80401-3301

STATE OF Colorado ..
COUNTY OF Delta

R. A. Wilmore, being first duly sworn on his oath says; that he is a citizen of the United States, and that he is of lawful age, that he is the locator of the FALCON 57 Mining Claim, as Agent for Gold Fields Mining Company, that said location is made in good faith, that his "Certificate of Location" is made in good faith, and in compliance with the laws of the United States and the State of Nevada; and that the matters and things stated in the foregoing "Certificate of Location" are true of his own knowledge.

R. A. Wilmore
R. A. Wilmore, Agent

Subscribed and sworn to before me this 6 day of September, 1991.

Judith Anne Schaefer
NOTARY PUBLIC
699 1250 Road
Delta, Colorado 81416

My commission expires:
August 24, 1995

BOOK 227 PAGE 130
OFFICIAL RECORDS
RECORDED AT THE REQUEST OF
Gold Fields
'91 OCT 15 AM 1:55

EUREKA COUNTY, NEVADA
M.N. RESALEABLE RECORDS
FILE NO. 138181 FEE \$ 9.25

BOOK 227 PAGE 131

RECORDING REQUESTED BY
and RETURN TO:
Gold Fields Mining Company
Attention: Land Department
1687 Cole Boulevard
Golden, Colorado 80401-3301

138182

CERTIFICATE OF LOCATION
NEVADA

KNOW ALL MEN BY THESE PRESENTS, THAT GOLD FIELDS MINING COMPANY, whose current mailing address is 1687 Cole Boulevard, Golden, Colorado 80401-3301, by its Agent, the undersigned, hereby locates the FALCON 58 Lode Mining Claim on the 26 day of August, 1991, situated in the Unknown Mining District, Eureka County, Nevada, and by this Certificate, and by right of discovery and location, claim 1500 feet, linear and horizontal measurement, along the vein thereof, said vein running 25 feet in a West direction from the point of discovery and 1475 feet in a East direction from the point of discovery, together with 300 feet on either side of the middle of said vein at the surface. The discovery monument on which Notice of Location is posted is located at said point of discovery.

The general course of this lode or vein is
East and West.

The Claim is located in the NW of Section 3 and NE of Section 4, Township 31 North, Range 48 East, Mount Diablo Meridian, Eureka County, State of Nevada, and more particularly described by metes and bounds as follows:

Beginning at Corner No. 1 which is the Northeast corner of this mining claim, thence South a distance of 600 feet to Corner No. 2 which is the Southeast corner of this mining claim; thence West a distance of 750 feet to the South Side Center; thence West a distance of 750 feet to Corner No. 3 which is the Southwest corner of this mining claim; thence North a distance of 600 feet to the Corner No. 4 which is the Northwest corner of this mining claim; thence East a distance of 750 feet to the North Side Center; thence East a distance of 750 feet to Corner No. 1, the point of beginning.

Claim boundaries are monumented by 4" X 4" X 4' wood posts set one foot in the ground, one at each corner of the claim and one at the center of each side line. Each corner contains markings sufficient to appropriately designate it as a corner of said claim.

BOOK 227 PAGE 132

Beginning at Corner No. 1 which is the Northeast Corner of this claim, thence a distance of 4780 feet South and 300 feet West to the following natural object or permanent monument, to wit: The Southeast corner of Section 4, Township 31 North, Range 48 East, Mount Diablo Meridian, State of Nevada.

Location work consisted of making the maps as provided in NRS 517.040, as amended 1985.

Located by *R. A. Wilmore*

AS AGENT FOR: GOLD FIELDS MINING COMPANY
1687 Cole Boulevard
Golden, Colorado 80401-3301

STATE OF Colorado ..
COUNTY OF Delta

R. A. Wilmore, being first duly sworn on his oath says; that he is a citizen of the United States, and that he is of lawful age, that he is the locator of the FALCON 58 Mining Claim, as Agent for Gold Fields Mining Company, that said location is made in good faith, that his "Certificate of Location" is made in good faith, and in compliance with the laws of the United States and the State of Nevada; and that the matters and things stated in the foregoing "Certificate of Location" are true of his own knowledge.

R. A. Wilmore
R. A. Wilmore, Agent

Subscribed and sworn to before me this 6 day of Sept, 1991.

J. Afford, Notary
NOTARY PUBLIC
699-1250 Road
Delta, Colorado 81416

My commission expires:
August 24, 1995

BOOK 227 PAGE 132
OFFICIAL RECORDS
RECORDED AT THE REQUEST OF
Gold Field
'91 OCT 15 P1:15

EUREKA COUNTY, NEVADA
M.N. REDEARTH, RECORDER
FILE NO. FEES 725

138182

BOOK 227 PAGE 133

RECORDING REQUESTED BY
and RETURN TO:
Gold Fields Mining Company
Attention: Land Department
1687 Cole Boulevard
Golden, Colorado 80401-3301

138183

CERTIFICATE OF LOCATION
NEVADA

KNOW ALL MEN BY THESE PRESENTS, THAT GOLD FIELDS MINING COMPANY, whose current mailing address is 1687 Cole Boulevard, Golden, Colorado 80401-3301, by its Agent, the undersigned, hereby locates the FALCON 59 Lode Mining Claim on the 26 day of August, 1991, situated in the Unknown Mining District, Eureka County, Nevada, and by this Certificate, and by right of discovery and location, claim 1500 feet, linear and horizontal measurement, along the vein thereof, said vein running 25 feet in a East direction from the point of discovery and 1475 feet in a West direction from the point of discovery, together with 300 feet on either side of the middle of said vein at the surface. The discovery monument on which Notice of Location is posted is located at said point of discovery.

The general course of this lode or vein is
East and West.

The Claim is located in the NE1 and NW1 of Section 4,

Township 31 North, Range 48 East, Mount Diablo Meridian,
Eureka County, State of Nevada, and more particularly
described by metes and bounds as follows:

Beginning at Corner No. 1 which is the Northeast corner of this mining claim, thence South a distance of 600 feet to Corner No. 2 which is the Southeast corner of this mining claim; thence West a distance of 750 feet to the South Side Center; thence West a distance of 750 feet to Corner No. 3 which is the Southwest corner of this mining claim; thence North a distance of 600 feet to the Corner No. 4 which is the Northwest corner of this mining claim; thence East a distance of 750 feet to the North Side Center; thence East a distance of 750 feet to Corner No. 1, the point of beginning.

Claim boundaries are monumented by 4" X 4" X 4' wood posts set one foot in the ground, one at each corner of the claim and one at the center of each side line. Each corner contains markings sufficient to appropriately designate it as a corner of said claim.

BOOK 227 PAGE 134

Beginning at Corner No. 1 which is the Northeast Corner of this claim, thence a distance of 4180 feet South and 1200 feet East to the following natural object or permanent monument, to wit: The Southeast corner of Section 4, Township 31 North, Range 48 East, Mount Diablo Meridian, State of Nevada.

Location work consisted of making the maps as provided in NRS 517.040, as amended 1985.

Located by R. A. Wilmore

AS AGENT FOR: GOLD FIELDS MINING COMPANY
1687 Cole Boulevard
Golden, Colorado 80401-3301

STATE OF Colorado ..
COUNTY OF Delta

R. A. Wilmore, being first duly sworn on his oath says; that he is a citizen of the United States, and that he is of lawful age, that he is the locator of the FALCON 59 Mining Claim, as Agent for Gold Fields Mining Company, that said location is made in good faith, that his "Certificate of Location" is made in good faith, and in compliance with the laws of the United States and the State of Nevada, and that the matters and things stated in the foregoing "Certificate of Location" are true of his own knowledge.

R. A. Wilmore
R. A. Wilmore, Agent

Subscribed and sworn to before me this 6 day of September, 1991.

Just Affixed Stamp
NOTARY PUBLIC
699 T250 Road
Delta, Colorado 81416

My commission expires:
August 24, 1995

BOOK 227 PAGE 134
OFFICIAL RECORD
RECORDED AT THE REQUEST OF
Gold Field
'91 OCT 15 P1:15

EURERA COUNTY, NEVADA
M.N. REBALANCE RECORD
FILE NO. FEES 7.25

138183

BOOK 227 PAGE 135

RECORDING REQUESTED BY
and RETURN TO:
Gold Fields Mining Company
Attention: Land Department
1687 Cole Boulevard
Golden, Colorado 80401-3301

138184

CERTIFICATE OF LOCATION
NEVADA

KNOW ALL MEN BY THESE PRESENTS, THAT GOLD FIELDS MINING COMPANY, whose current mailing address is 1687 Cole Boulevard, Golden, Colorado 80401-3301, by its Agent, the undersigned, hereby locates the FALCON 60 Lode Mining Claim on the 26 day of August, 1991, situated in the Unknown Mining District, Eureka County, Nevada, and by this Certificate, and by right of discovery and location, claim 1500 feet, linear and horizontal measurement, along the vein thereof, said vein running 25 feet in a West direction from the point of discovery and 1475 feet in a East direction from the point of discovery, together with 300 feet on either side of the middle of said vein at the surface. The discovery monument on which Notice of Location is posted is located at said point of discovery.

The general course of this lode or vein is
East and West.

The Claim is located in the NW1 of Section 3 and NE1 of Section 4, Township 31 North, Range 48 East, Mount Diablo Meridian, Eureka County, State of Nevada, and more particularly described by metes and bounds as follows:

Beginning at Corner No. 1 which is the Northeast corner of this mining claim, thence South a distance of 600 feet to Corner No. 2 which is the Southeast corner of this mining claim; thence West a distance of 750 feet to the South Side Center; thence West a distance of 750 feet to Corner No. 3 which is the Southwest corner of this mining claim; thence North a distance of 600 feet to the Corner No. 4 which is the Northwest corner of this mining claim; thence East a distance of 750 feet to the North Side Center; thence East a distance of 750 feet to Corner No. 1, the point of beginning.

Claim boundaries are monumented by 4" X 4" X 4' wood posts set one foot in the ground, one at each corner of the claim and one at the center of each side line. Each corner contains markings sufficient to appropriately designate it as a corner of said claim.

BOOK 227 PAGE 136

Beginning at Corner No. 1 which is the Northeast Corner of this claim, thence a distance of 4180 feet South and 300 feet West to the following natural object or permanent monument, to wit: The Southeast corner of Section 4, Township 31 North, Range 48 East, Mount Diablo Meridian, State of Nevada.

Location work consisted of making the maps as provided in NES 517.040, as amended 1985.

Located by R. A. Wilmore

AS AGENT FOR: GOLD FIELDS MINING COMPANY
1687 Cole Boulevard
Golden, Colorado 80401-3301

STATE OF Colorado ..
COUNTY OF Delta

R. A. Wilmore, being first duly sworn on his oath says; that he is a citizen of the United States, and that he is of lawful age, that he is the locator of the FALCON 60 Mining Claim, as Agent for Gold Fields Mining Company, that said location is made in good faith, that his "Certificate of Location" is made in good faith, and in compliance with the laws of the United States and the State of Nevada; and that the matters and things stated in the foregoing "Certificate of Location" are true of his own knowledge.

R. A. Wilmore
R. A. Wilmore, Agent

Subscribed and sworn to before me this 6 day of September, 1991.

Judith A. Schaefer
NOTARY PUBLIC
699 1250 Road
Delta, Colorado 81416

My commission expires:
August 24, 1995

BOOK 227 PAGE 136
OFFICIAL RECORDS
RECORDED AT THE REQUEST OF
Gold Field

'91 OCT 15 P1:15

EUREKA COUNTY, NEW/CO
M.N. REBALEATI. REORDER
FILE NO. FEES 725

138181

BOOK 227 PAGE 137

RECORDING REQUESTED BY
and RETURN TO:
Gold Fields Mining Company
Attention: Land Department
1687 Cole Boulevard
Golden, Colorado 80401-3301

138185

CERTIFICATE OF LOCATION
NEVADA

KNOW ALL MEN BY THESE PRESENTS, THAT GOLD FIELDS MINING COMPANY, whose current mailing address is 1687 Cole Boulevard, Golden, Colorado 80401-3301, by its Agent, the undersigned, hereby locates the FALCON 61 Lode Mining Claim on the 26 day of August, 1991, situated in the Unknown Mining District, Eureka County, Nevada, and by this Certificate, and by right of discovery and location, claim 1500 feet, linear and horizontal measurement, along the vein thereof, said vein running 25 feet in a East direction from the point of discovery and 1475 feet in a West direction from the point of discovery, together with 300 feet on either side of the middle of said vein at the surface. The discovery monument on which Notice of Location is posted is located at said point of discovery.

The general course of this lode or vein is
East and West.

The Claim is located in the NE $\frac{1}{4}$ and NW $\frac{1}{4}$ of Section 4,
Township 31 North, Range 48 East, Mount Diablo Meridian,
Eureka County, State of Nevada, and more particularly
described by metes and bounds as follows:

Beginning at Corner No. 1 which is the Northeast corner of this mining claim, thence South a distance of 600 feet to Corner No. 2 which is the Southeast corner of this mining claim; thence West a distance of 750 feet to the South Side Center; thence West a distance of 750 feet to Corner No. 3 which is the Southwest corner of this mining claim; thence North a distance of 600 feet to the Corner No. 4 which is the Northwest corner of this mining claim; thence East a distance of 750 feet to the North Side Center; thence East a distance of 750 feet to Corner No. 1, the point of beginning.

Claim boundaries are monumented by 4" X 4" X 4' wood posts set one foot in the ground, one at each corner of the claim and one at the center of each side line. Each corner contains markings sufficient to appropriately designate it as a corner of said claim.

BOOK 227 PAGE 138

Beginning at Corner No. 1 which is the Northeast Corner of this claim, thence a distance of 3580 feet South and 1200 feet East to the following natural object or permanent monument, to wit: The Southeast corner of Section 4, Township 31 North, Range 48 East, Mount Diablo Meridian, State of Nevada.

Location work consisted of making the maps as provided in NRS 517.040, as amended 1985.

Located by R. A. Wilmore

AS AGENT FOR: GOLD FIELDS MINING COMPANY
1687 Cole Boulevard
Golden, Colorado 80401-3301

STATE OF Colorado ..
COUNTY OF Delta

R. A. Wilmore, being first duly sworn on his oath says; that he is a citizen of the United States, and that he is of lawful age, that he is the locator of the FALCON 61 Mining Claim, as Agent for Gold Fields Mining Company, that said location is made in good faith, that his "Certificate of Location" is made in good faith, and in compliance with the laws of the United States and the State of Nevada; and that the matters and things stated in the foregoing "Certificate of Location" are true of his own knowledge.

R. A. Wilmore
R. A. Wilmore, Agent

Subscribed and sworn to before me this 6 day of September, 1991.

Judith A. Delaney
NOTARY-PUBLIC
699 1250 Road
Delta, Colorado 81416

My commission expires:
August 24, 1995

BOOK 227 PAGE 138
OFFICIAL RECORDS
RECORDED AT THE REQUEST OF
Gold Field

'91 OCT 15 P1:15

EUREKA COUNTY, NEVADA
M.N. REDEVELOPMENT RECORDER
FILE NO. 138185-725

BOOK 227 PAGE 139

RECORDING REQUESTED BY
and RETURN TO:
Gold Fields Mining Company
Attention: Land Department
1687 Cole Boulevard
Golden, Colorado 80401-3301

138186

CERTIFICATE OF LOCATION
NEVADA

KNOW ALL MEN BY THESE PRESENTS, THAT GOLD FIELDS MINING COMPANY, whose current mailing address is 1687 Cole Boulevard, Golden, Colorado 80401-3301, by its Agent, the undersigned, hereby locates the FALCON 62 Lode Mining Claim on the 26 day of August, 1991, situated in the Unknown Mining District, Eureka County, Nevada, and by this Certificate, and by right of discovery and location, claim 1500 feet, linear and horizontal measurement, along the vein thereof, said vein running 25 feet in a West direction from the point of discovery and 1475 feet in a East direction from the point of discovery, together with 300 feet on either side of the middle of said vein at the surface. The discovery monument on which Notice of Location is posted is located at said point of discovery.

The general course of this lode or vein is
East and West

The Claim is located in the NW 1/4 of Section 3 and NE 1/4 of Section 4, Township 31 North, Range 48 East, Mount Diablo Meridian, Eureka County, State of Nevada, and more particularly described by metes and bounds as follows:

Beginning at Corner No. 1 which is the Northeast corner of this mining claim, thence South a distance of 600 feet to Corner No. 2 which is the Southeast corner of this mining claim; thence West a distance of 750 feet to the South Side Center; thence West a distance of 750 feet to Corner No. 3 which is the Southwest corner of this mining claim; thence North a distance of 600 feet to the Corner No. 4 which is the Northwest corner of this mining claim; thence East a distance of 750 feet to the North Side Center; thence East a distance of 750 feet to Corner No. 1, the point of beginning.

Claim boundaries are monumented by 4" X 4" X 4' wood posts set one foot in the ground, one at each corner of the claim and one at the center of each side line. Each corner contains markings sufficient to appropriately designate it as a corner of said claim.

BOOK 227 PAGE 140

Beginning at Corner No. 1 which is the Northeast Corner of this claim, thence a distance of 3580 feet South and 300 feet West to the following natural object or permanent monument, to wit: The Southeast corner of Section 4, Township 31 North, Range 48 East, Mount Diablo Meridian, State of Nevada.

Location work consisted of making the maps as provided in NRS 517.040, as amended 1985.

Located by R. A. Wilmore

AS AGENT FOR: GOLD FIELDS MINING COMPANY
1687 Cole Boulevard
Golden, Colorado 80401-3301

STATE OF Colorado ss.
COUNTY OF Delta

R. A. Wilmore, being first duly sworn on his oath says; that he is a citizen of the United States, and that he is of lawful age, that he is the locator of the FALCON 62 Mining Claim, as Agent for Gold Fields Mining Company, that said location is made in good faith, that his "Certificate of Location" is made in good faith, and in compliance with the laws of the United States and the State of Nevada; and that the matters and things stated in the foregoing "Certificate of Location" are true of his own knowledge.

R. A. Wilmore
R. A. Wilmore, Agent

Subscribed and sworn to before me this 6 day of September, 1991.

Judith Ann Schlag
NOTARY PUBLIC
699 1250 Road
Delta, Colorado 81416

My commission expires:
August 24, 1995

BOOK 127 PAGE 140
OFFICIAL RECORDS
RECORDED AT THE REQUEST OF
Gold Field
'91 OCT 15 P1:15

EUREKA COUNTY, NEVADA
M.N. REE/LEAH RECORDERS
FILE NO. 725

138186

BOOK 227 PAGE 141

RECORDING REQUESTED BY
and RETURN TO:
Gold Fields Mining Company
Attention: Land Department
1687 Cole Boulevard
Golden, Colorado 80401-3301

138187

CERTIFICATE OF LOCATION
NEVADA

KNOW ALL MEN BY THESE PRESENTS, THAT GOLD FIELDS MINING COMPANY, whose current mailing address is 1687 Cole Boulevard, Golden, Colorado 80401-3301, by its Agent, the undersigned, hereby locates the FALCON 63 Lode Mining Claim on the 26 day of August, 1991, situated in the Unknown Mining District, Eureka County, Nevada, and by this Certificate, and by right of discovery and location, claim 1500 feet, linear and horizontal measurement, along the vein thereof, said vein running 25 feet in a East direction from the point of discovery and 1475 feet in a West direction from the point of discovery, together with 300 feet on either side of the middle of said vein at the surface. The discovery monument on which Notice of Location is posted is located at said point of discovery.

The general course of this lode or vein is
East and West.

The Claim is located in the NE1, SE1, SW1 and NW1 of
Section 4,
Township 31 North, Range 48 East, Mount Diablo Meridian,
Eureka County, State of Nevada, and more particularly
described by metes and bounds as follows:

Beginning at Corner No. 1 which is the Northeast corner of this mining claim, thence South a distance of 600 feet to Corner No. 2 which is the Southeast corner of this mining claim; thence West a distance of 750 feet to the South Side Center; thence West a distance of 750 feet to Corner No. 3 which is the Southwest corner of this mining claim; thence North a distance of 600 feet to the Corner No. 4 which is the Northwest corner of this mining claim; thence East a distance of 750 feet to the North Side Center; thence East a distance of 750 feet to Corner No. 1, the point of beginning.

Claim boundaries are monumented by 4" X 4" X 4' wood posts set one foot in the ground, one at each corner of the claim and one at the center of each side line. Each corner contains markings sufficient to appropriately designate it as a corner of said claim.

BOOK 227 PAGE 142

Beginning at Corner No. 1 which is the Northeast Corner of this claim, thence a distance of 2980 feet South and 1200 feet East to the following natural object or permanent monument, to wit: The Southeast corner of Section 4, Township 31 North, Range 48 East, Mount Diablo Meridian, State of Nevada.

Location work consisted of making the maps as provided in NRS 517.040, as amended 1985.

Located by R. A. Wilmore

AS AGENT FOR: GOLD FIELDS MINING COMPANY
1687 Cole Boulevard
Golden, Colorado 80401-3301

STATE OF Colorado ..
COUNTY OF Delta

R. A. Wilmore, being first duly sworn on his oath says; that he is a citizen of the United States, and that he is of lawful age, that he is the locator of the FALCON 63 Mining Claim, as Agent for Gold Fields Mining Company, that said location is made in good faith, that his "Certificate of Location" is made in good faith, and in compliance with the laws of the United States and the State of Nevada; and that the matters and things stated in the foregoing "Certificate of Location" are true of his own knowledge.

R. A. Wilmore
R. A. Wilmore, Agent

Subscribed and sworn to before me this 6 day of September, 1991.

Judith Ann Schaaf
NOTARY PUBLIC
699 1250 Road
Delta, Colorado 81416

My commission expires:
August 24, 1995

BOOK 227 PAGE 142
OFFICIAL RECORDS
RECORDED AT THE REQUEST OF
Gold Field
91 OCT 15 P1:15

EUREKA COUNTY, NEVADA
M.N. REBALANCE RECORDER
FILE NO. FEES 7.25

138187

BOOK 227 PAGE 143

RECORDING REQUESTED BY
and RETURN TO:
Gold Fields Mining Company
Attention: Land Department
1687 Cole Boulevard
Golden, Colorado 80401-3301

138188

CERTIFICATE OF LOCATION
NEVADA

KNOW ALL MEN BY THESE PRESENTS, THAT GOLD FIELDS MINING COMPANY, whose current mailing address is 1687 Cole Boulevard, Golden, Colorado 80401-3301, by its Agent, the undersigned, hereby locates the FALCON 64 Lode Mining Claim on the 26 day of August, 1991, situated in the Unknown Mining District, Eureka County, Nevada, and by this Certificate, and by right of discovery and location, claim 1500 feet, linear and horizontal measurement, along the vein thereof, said vein running 25 feet in a West direction from the point of discovery and 1475 feet in a East direction from the point of discovery, together with 300 feet on either side of the middle of said vein at the surface. The discovery monument on which Notice of Location is posted is located at said point of discovery.

The general course of this lode or vein is
East and West.

The Claim is located in the NW1 and SW1 of Section 3 and SE1 and NE1 of Section 4, Township 31 North, Range 48 East, Mount Diablo Meridian, Eureka County, State of Nevada, and more particularly described by metes and bounds as follows:

Beginning at Corner No. 1 which is the Northeast corner of this mining claim, thence South a distance of 600 feet to Corner No. 2 which is the Southeast corner of this mining claim; thence West a distance of 750 feet to the South Side Center; thence West a distance of 750 feet to Corner No. 3 which is the Southwest corner of this mining claim; thence North a distance of 600 feet to the Corner No. 4 which is the Northwest corner of this mining claim; thence East a distance of 750 feet to the North Side Center; thence East a distance of 750 feet to Corner No. 1, the point of beginning.

Claim boundaries are monumented by 4" X 4" X 4' wood posts set one foot in the ground, one at each corner of the claim and one at the center of each side line. Each corner contains markings sufficient to appropriately designate it as a corner of said claim.

BOOK 227 PAGE 144

Beginning at Corner No. 1 which is the Northeast Corner of this claim, thence a distance of 2980 feet South and 300 feet West to the following natural object or permanent monument, to wit: The Southeast corner of Section 4, Township 31 North, Range 48 East, Mount Diablo Meridian, State of Nevada.

Location work consisted of making the maps as provided in NRS 517.040, as amended 1985.

Located by R. A. Wilmore

AS AGENT FOR: GOLD FIELDS MINING COMPANY
1687 Cole Boulevard
Golden, Colorado 80401-3301

STATE OF Colorado ss.
COUNTY OF Delta

R. A. Wilmore, being first duly sworn on his oath says; that he is a citizen of the United States, and that he is of lawful age, that he is the locator of the FALCON 64 Mining Claim, as Agent for Gold Fields Mining Company, that said location is made in good faith, that his "Certificate of Location" is made in good faith, and in compliance with the laws of the United States and the State of Nevada; and that the matters and things stated in the foregoing "Certificate of Location" are true of his own knowledge.

SEAL
Affixed

R. A. Wilmore
R. A. Wilmore, Agent

Subscribed and sworn to before me this 6 day of September, 1991.

Judith Ann Schaeff
NOTARY PUBLIC
699 1250 Road
Delta, Colorado 81416

My commission expires:
August 24, 1995

BOOK 227 PAGE 144
OFFICIAL RECORDS
RECORDED AT THE REQUEST OF
Gold Fields
91 OCT 15 P121

EFFERKA COUNTY, NEVADA
M. N. RESALEN. RECORDER
FILE NO. FILE 7-25

138188

BOOK 227 PAGE 145

RECORDING REQUESTED BY
and RETURN TO:
Gold Fields Mining Company
Attention: Land Department
1687 Cole Boulevard
Golden, Colorado 80401-3301

138189

CERTIFICATE OF LOCATION
NEVADA

KNOW ALL MEN BY THESE PRESENTS, THAT GOLD FIELDS MINING COMPANY, whose current mailing address is 1687 Cole Boulevard, Golden, Colorado 80401-3301, by its Agent, the undersigned, hereby locates the FALCON 65 Lode Mining Claim on the 26 day of August, 1991, situated in the Unknown Mining District, Eureka County, Nevada, and by this Certificate, and by right of discovery and location, claim 1500 feet, linear and horizontal measurement, along the vein thereof, said vein running 25 feet in a East direction from the point of discovery and 1475 feet in a West direction from the point of discovery, together with 300 feet on either side of the middle of said vein at the surface. The discovery monument on which Notice of Location is posted is located at said point of discovery.

The general course of this lode or vein is
East and West

The claim is located in the SE1 and SW1 of Section 4,

Township 31 North, Range 48 East, Mount Diablo Meridian,
Eureka County, State of Nevada, and more particularly
described by metes and bounds as follows:

Beginning at Corner No. 1 which is the Northeast corner of this mining claim, thence South a distance of 600 feet to Corner No. 2 which is the Southeast corner of this mining claim; thence West a distance of 750 feet to the South Side Center; thence West a distance of 750 feet to Corner No. 3 which is the Southwest corner of this mining claim; thence North a distance of 600 feet to the Corner No. 4 which is the Northwest corner of this mining claim; thence East a distance of 750 feet to the North Side Center; thence East a distance of 750 feet to Corner No. 1, the point of beginning.

Claim boundaries are monumented by 4" X 4" X 4' wood posts set one foot in the ground, one at each corner of the claim and one at the center of each side line. Each corner contains markings sufficient to appropriately designate it as a corner of said claim.

BOOK 227 PAGE 146

Beginning at Corner No. 1 which is the Northeast Corner of this claim, thence a distance of 2380 feet South and 1200 feet East to the following natural object or permanent monument, to wit: The Southeast corner of Section 4, Township 31 North, Range 48 East, Mount Diablo Meridian, State of Nevada.

Location work consisted of making the maps as provided in NRS 517.040, as amended 1985.


Located by R. A. Wilmore

AS AGENT FOR: GOLD FIELDS MINING COMPANY
1687 Cole Boulevard
Golden, Colorado 80401-3301

STATE OF Colorado ..
COUNTY OF Delta

R. A. Wilmore, being first duly sworn on his oath says; that he is a citizen of the United States, and that he is of lawful age, that he is the locator of the FALCON 65 Mining Claim, as Agent for Gold Fields Mining Company, that said location is made in good faith, that his "Certificate of Location" is made in good faith, and in compliance with the laws of the United States and the State of Nevada; and that the matters and things stated in the foregoing "Certificate of Location" are true of his own knowledge.

R. A. Wilmore
R. A. Wilmore, Agent

 Subscribed and sworn to before me this 6 day of September, 1991.

Judith Anne Schaaf
NOTARY PUBLIC
699 1250 Road
Delta, Colorado 81416

My commission expires:
August 24, 1995

BOOK 227 PAGE 146
OFFICIAL RECORDS
RECORDED AT THE REQUEST OF

Gold Fields
91 OCT 15 P121

EURICA COUNTY, NEVADA
M.N. REGALANTI, RECORDER
FILE NO. FTES 725

138189

BOOK 227 PAGE 147

RECORDING REQUESTED BY
and RETURN TO:
Gold Fields Mining Company
Attention: Land Department
1687 Cole Boulevard
Golden, Colorado 80401-3301

138190

CERTIFICATE OF LOCATION
NEVADA

KNOW ALL MEN BY THESE PRESENTS, THAT GOLD FIELDS MINING COMPANY, whose current mailing address is 1687 Cole Boulevard, Golden, Colorado 80401-3301, by its Agent, the undersigned, hereby locates the FALCON 66 Lode Mining Claim on the 26 day of August, 1991, situated in the Unknown Mining District, Eureka County, Nevada, and by this Certificate, and by right of discovery and location, claim 1500 feet, linear and horizontal measurement, along the vein thereof, said vein running 25 feet in a West direction from the point of discovery and 1475 feet in a East direction from the point of discovery, together with 300 feet on either side of the middle of said vein at the surface. The discovery monument on which Notice of Location is posted is located at said point of discovery.

The general course of this lode or vein is
East and West

The Claim is located in the SW of Section 3 and
SE of Section 4,
Township 31 North, Range 48 East, Mount Diablo Meridian,
Eureka County, State of Nevada, and more particularly
described by metes and bounds as follows:

Beginning at Corner No. 1 which is the Northeast corner of this mining claim, thence South a distance of 600 feet to Corner No. 2 which is the Southeast corner of this mining claim; thence West a distance of 750 feet to the South Side Center; thence West a distance of 750 feet to Corner No. 3 which is the Southwest corner of this mining claim; thence North a distance of 600 feet to the Corner No. 4 which is the Northwest corner of this mining claim; thence East a distance of 750 feet to the North Side Center; thence East a distance of 750 feet to Corner No. 1, the point of beginning.

Claim boundaries are monumented by 4" X 4" X 4' wood posts set one foot in the ground, one at each corner of the claim and one at the center of each side line. Each corner contains markings sufficient to appropriately designate it as a corner of said claim.

BOOK 227 PAGE 148

Beginning at Corner No. 1 which is the Northeast Corner of this claim, thence a distance of 2380 feet South and 300 feet West to the following natural object or permanent monument, to wit: The Southeast corner of Section 4, Township 31 North, Range 48 East, Mount Diablo Meridian, State of Nevada.


Location work consisted of making the maps as provided in NRS 517.040, as amended 1985.

Located by R. A. Wilmore

AS AGENT FOR: GOLD FIELDS MINING COMPANY
1687 Cole Boulevard
Golden, Colorado 80401-3301

STATE OF Colorado ..
COUNTY OF Delta

R. A. Wilmore, being first duly sworn on his oath says; that he is a citizen of the United States, and that he is of lawful age, that he is the locator of the FALCON 66 Mining Claim, as Agent for Gold Fields Mining Company, that said location is made in good faith, that his "Certificate of Location" is made in good faith, and in compliance with the laws of the United States and the State of Nevada; and that the matters and things stated in the foregoing "Certificate of Location" are true of his own knowledge.



Subscribed and sworn to before me this 6 day of September, 1991.

Judith Ann Schatz
NOTARY PUBLIC
699 1250 Road
Delta, Colorado 81416

My commission expires:
August 24, 1995

R. A. Wilmore
R. A. Wilmore, Agent

BOOK 227 PAGE 148
OFFICIAL RECORDS
RECORDED & INDEXED OF

Gold Fields
91 OCT 15 P1:21

EUREKA COUNTY, NEVADA
M.N. REBALEATI, RECORDER
FILE NO. FILE # 725

178190

BOOK 227 PAGE 149

RECORDING REQUESTED BY
and RETURN TO:
Gold Fields Mining Company
Attention: Land Department
1687 Cole Boulevard
Golden, Colorado 80401-3301

138191

CERTIFICATE OF LOCATION
NEVADA

KNOW ALL MEN BY THESE PRESENTS, THAT GOLD FIELDS MINING COMPANY, whose current mailing address is 1687 Cole Boulevard, Golden, Colorado 80401-3301, by its Agent, the undersigned, hereby locates the FALCON 67 Lode Mining Claim on the 26 day of August, 1991, situated in the Unknown Mining District, Eureka County, Nevada, and by this Certificate, and by right of discovery and location, claim 1500 feet, linear and horizontal measurement, along the vein thereof, said vein running 25 feet in a East direction from the point of discovery and 1475 feet in a West direction from the point of discovery, together with 300 feet on either side of the middle of said vein at the surface. The discovery monument on which Notice of Location is posted is located at said point of discovery.

The general course of this lode or vein is
East and West.

The Claim is located in the SE1 and SW1 of Section 4,
Township 31 North, Range 48 East, Mount Diablo Meridian,
Eureka County, State of Nevada, and more particularly
described by metes and bounds as follows:

Beginning at Corner No. 1 which is the Northeast corner of this mining claim, thence South a distance of 600 feet to Corner No. 2 which is the Southeast corner of this mining claim; thence West a distance of 750 feet to the South Side Center; thence West a distance of 750 feet to Corner No. 3 which is the Southwest corner of this mining claim; thence North a distance of 600 feet to the Corner No. 4 which is the Northwest corner of this mining claim; thence East a distance of 750 feet to the North Side Center; thence East a distance of 750 feet to Corner No. 1, the point of beginning.

Claim boundaries are monumented by 4" X 4" X 4' wood posts set one foot in the ground, one at each corner of the claim and one at the center of each side line. Each corner contains markings sufficient to appropriately designate it as a corner of said claim.

BOOK 227 PAGE 150

Beginning at Corner No. 1 which is the Northeast Corner of this claim, thence a distance of 1780 feet South and 1200 feet East to the following natural object or permanent monument, to wit: The Southeast corner of Section 4, Township 31 North, Range 48 East, Mount Diablo Meridian, State of Nevada.

Location work consisted of making the maps as provided in NRS 517.040, as amended 1985.

Located by R. A. Wilmore

AS AGENT FOR: GOLD FIELDS MINING COMPANY
1687 Cole Boulevard
Golden, Colorado 80401-3301

STATE OF Colorado ..
COUNTY OF Delta

R. A. Wilmore, being first duly sworn on his oath says; that he is a citizen of the United States, and that he is of lawful age, that he is the locator of the FALCON 67 Mining Claim, as Agent for Gold Fields Mining Company, that said location is made in good faith, that his "Certificate of Location" is made in good faith, and in compliance with the laws of the United States and the State of Nevada; and that the matters and things stated in the foregoing "Certificate of Location" are true of his own knowledge.

SEAL

R. A. Wilmore
R. A. Wilmore, Agent

Subscribed and sworn to before me this 6 day of September, 1991.

Judith Ann Stang
NOTARY PUBLIC
699 1250 Road
Delta, Colorado 81416

My commission expires:
August 24, 1995

BOOK 227 PAGE 150
OFFICIAL RECORDS
RECORDED AT THE REQUEST OF

Gold Fields
91 OCT 15 P1:21

EUREKA COUNTY, NEVADA
M.N. REBALENTI, RECORDER
FILE NO. 138191 725

BOOK 227 PAGE 151

RECORDING REQUESTED BY
and RETURN TO:
Gold Fields Mining Company
Attention: Land Department
1687 Cole Boulevard
Golden, Colorado 80401-3301

138192

CERTIFICATE OF LOCATION
NEVADA

KNOW ALL MEN BY THESE PRESENTS, THAT GOLD FIELDS MINING COMPANY, whose current mailing address is 1687 Cole Boulevard, Golden, Colorado 80401-3301, by its Agent, the undersigned, hereby locates the FALCON 68 Lode Mining Claim on the 26 day of August, 1991, situated in the Unknown Mining District, Eureka County, Nevada, and by this Certificate, and by right of discovery and location, claim 1500 feet, linear and horizontal measurement, along the vein thereof, said vein running 25 feet in a West direction from the point of discovery and 1475 feet in a East direction from the point of discovery, together with 300 feet on either side of the middle of said vein at the surface. The discovery monument on which Notice of Location is posted is located at said point of discovery.

The general course of this lode or vein is
East and West.

The Claim is located in the SW of Section 3 and
SE of Section 4,
Township 31 North, Range 48 East, Mount Diablo Meridian,
Eureka County, State of Nevada, and more particularly
described by metes and bounds as follows:

Beginning at Corner No. 1 which is the Northeast corner of this mining claim, thence South a distance of 600 feet to Corner No. 2 which is the Southeast corner of this mining claim; thence West a distance of 750 feet to the South Side Center; thence West a distance of 750 feet to Corner No. 3 which is the Southwest corner of this mining claim; thence North a distance of 600 feet to the Corner No. 4 which is the Northwest corner of this mining claim; thence East a distance of 750 feet to the North Side Center; thence East a distance of 750 feet to Corner No. 1, the point of beginning.

Claim boundaries are monumented by 4" X 4" X 4' wood posts set one foot in the ground, one at each corner of the claim and one at the center of each side line. Each corner contains markings sufficient to appropriately designate it as a corner of said claim.

BOOK 227 PAGE 152

Beginning at Corner No. 1 which is the Northeast Corner of this claim, thence a distance of 1780 feet South and 300 feet West to the following natural object or permanent monument, to wit: The Southeast corner of Section 4, Township 31 North, Range 48 East, Mount Diablo Meridian, State of Nevada.

Location work consisted of making the maps as provided in NRS 517.040, as amended 1985.

Located by R. A. Wilmore

AS AGENT FOR: GOLD FIELDS MINING COMPANY
1687 Cole Boulevard
Golden, Colorado 80401-3301

STATE OF Colorado ..
COUNTY OF Delta

R. A. Wilmore, being first duly sworn on his oath says; that he is a citizen of the United States, and that he is of lawful age, that he is the locator of the FALCON 68 Mining Claim, as Agent for Gold Fields Mining Company, that said location is made in good faith, that his "Certificate of Location" is made in good faith, and in compliance with the laws of the United States and the State of Nevada; and that the matters and things stated in the foregoing "Certificate of Location" are true of his own knowledge.

R. A. Wilmore
R. A. Wilmore, Agent

Subscribed and sworn to before me this 6 day of September, 1991.

Judith A. May
NOTARY PUBLIC
699 1250 Road
Delta, Colorado 81416

My commission expires:
August 24, 1995

BOOK 227 PAGE 152
OFFICIAL RECORDS
RECORDED AT REQUEST OF
Gold Fields
91 OCT 15 P121

EUREKA COUNTY, NEVADA
M.N. REGALATI, RECORDER
FILE NO. 725

138192

BOOK 227 PAGE 153

RECORDING REQUESTED BY
and RETURN TO:
Gold Fields Mining Company
Attention: Land Department
1687 Cole Boulevard
Golden, Colorado 80401-3301

138193

CERTIFICATE OF LOCATION
NEVADA

KNOW ALL MEN BY THESE PRESENTS, THAT GOLD FIELDS MINING COMPANY, whose current mailing address is 1687 Cole Boulevard, Golden, Colorado 80401-3301, by its Agent, the undersigned, hereby locates the FALCON 69 Lode Mining Claim on the 26 day of August, 1991, situated in the Unknown Mining District, Eureka County, Nevada, and by this Certificate, and by right of discovery and location, claim 1500 feet, linear and horizontal measurement, along the vein thereof, said vein running 25 feet in a East direction from the point of discovery and 1475 feet in a West direction from the point of discovery, together with 300 feet on either side of the middle of said vein at the surface. The discovery monument on which Notice of Location is posted is located at said point of discovery.

The general course of this lode or vein is
East and West.

The Claim is located in the SE1 and SW1 of Section 4,
Township 31 North, Range 48 East, Mount Diablo Meridian,
Eureka County, State of Nevada, and more particularly
described by metes and bounds as follows:

Beginning at Corner No. 1 which is the Northeast corner of this mining claim, thence South a distance of 600 feet to Corner No. 2 which is the Southeast corner of this mining claim; thence West a distance of 750 feet to the South Side Center; thence West a distance of 750 feet to Corner No. 3 which is the Southwest corner of this mining claim; thence North a distance of 600 feet to the Corner No. 4 which is the Northwest corner of this mining claim; thence East a distance of 750 feet to the North Side Center; thence East a distance of 750 feet to Corner No. 1, the point of beginning.

Claim boundaries are monumented by 4" X 4" X 4' wood posts set one foot in the ground, one at each corner of the claim and one at the center of each side line. Each corner contains markings sufficient to appropriately designate it as a corner of said claim.

BOOK 227 PAGE 154

Beginning at Corner No. 1 which is the Northeast Corner of this claim, thence a distance of 1180 feet South and 1200 feet East to the following natural object or permanent monument, to wit: The Southeast corner of Section 4, Township 31 North, Range 48 East, Mount Diablo Meridian, State of Nevada.

Location work consisted of making the maps as provided in NRS 517.040, as amended 1985.

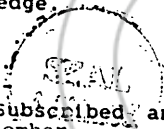
Located by R. A. Wilmore

AS AGENT FOR: GOLD FIELDS MINING COMPANY
1687 Cole Boulevard
Golden, Colorado 80401-3301

STATE OF Colorado ..
COUNTY OF Delta

R. A. Wilmore, being first duly sworn on his oath says; that he is a citizen of the United States, and that he is of lawful age, that he is the locator of the FALCON 69 Mining Claim, as Agent for Gold Fields Mining Company, that said location is made in good faith, that his "Certificate of Location" is made in good faith, and in compliance with the laws of the United States and the State of Nevada; and that the matters and things stated in the foregoing "Certificate of Location" are true of his own knowledge.

R. A. Wilmore
R. A. Wilmore, Agent

 Subscribed and sworn to before me this 6 day of September, 1991.

Judith Ann Schaefer
NOTARY PUBLIC
699 1250 Road
Delta, Colorado 81416

My commission expires:
August 24, 1995

BOOK 227 PAGE 154
OFFICIAL RECORDS
RECORDED AT THE REQUEST OF
Gold Field
91 OCT 15 P121

EUREKA COUNTY, NEVADA
M.N. REBALFATI, RECORDER
FILE NO. FEES 725
138193

BOOK 227 PAGE 155

RECORDING REQUESTED BY
and RETURN TO:
Gold Fields Mining Company
Attention: Land Department
1687 Cole Boulevard
Golden, Colorado 80401-3301

138194

CERTIFICATE OF LOCATION
NEVADA

KNOW ALL MEN BY THESE PRESENTS, THAT GOLD FIELDS MINING COMPANY, whose current mailing address is 1687 Cole Boulevard, Golden, Colorado 80401-3301, by its Agent, the undersigned, hereby locates the FALCON 70 Lode Mining Claim on the 26 day of August, 1991, situated in the Unknown Mining District, Eureka County, Nevada, and by this Certificate, and by right of discovery and location, claim 1500 feet, linear and horizontal measurement, along the vein thereof, said vein running 25 feet in a West direction from the point of discovery and 1475 feet in a East direction from the point of discovery, together with 300 feet on either side of the middle of said vein at the surface. The discovery monument on which Notice of Location is posted is located at said point of discovery.

The general course of this lode or vein is
East and West.

The claim is located in the SW1 of Section 3 and
SE1 of Section 4,
Township 31 North, Range 48 East, Mount Diablo Meridian,
Eureka County, State of Nevada, and more particularly
described by metes and bounds as follows:

Beginning at Corner No. 1 which is the Northeast corner of this mining claim, thence South a distance of 600 feet to Corner No. 2 which is the Southeast corner of this mining claim; thence West a distance of 750 feet to the South Side Center; thence West a distance of 750 feet to Corner No. 3 which is the Southwest corner of this mining claim; thence North a distance of 600 feet to the Corner No. 4 which is the Northwest corner of this mining claim; thence East a distance of 750 feet to the North Side Center; thence East a distance of 750 feet to Corner No. 1, the point of beginning.

Claim boundaries are monumented by 4" X 4" X 4' wood posts set one foot in the ground, one at each corner of the claim and one at the center of each side line. Each corner contains markings sufficient to appropriately designate it as a corner of said claim.

BOOK 227 PAGE 156

Beginning at Corner No. 1 which is the Northeast Corner of this claim, thence a distance of 1180 feet South and 300 feet West to the following natural object or permanent monument, to wit: The Southeast corner of Section 4, Township 31 North, Range 48 East, Mount Diablo Meridian, State of Nevada.

Location work consisted of making the maps as provided in NRS 517.040, as amended 1985.

Located by R. A. Wilmore

AS AGENT FOR: GOLD FIELDS MINING COMPANY
1687 Cole Boulevard
Golden, Colorado 80401-3301

STATE OF Colorado **
COUNTY OF Delta

R. A. Wilmore, being first duly sworn on his oath says; that he is a citizen of the United States, and that he is of lawful age, that he is the locator of the FALCON 70 Mining Claim, as Agent for Gold Fields Mining Company, that said location is made in good faith, that his "Certificate of Location" is made in good faith, and in compliance with the laws of the United States and the State of Nevada; and that the matters and things stated in the foregoing "Certificate of Location" are true of his own knowledge.

R. A. Wilmore
R. A. Wilmore, Agent

SEAL Subscribed and sworn to before me this 6 day of September, 1991.

Judith Ann Schatz
NOTARY PUBLIC
699 1250 Road
Delta, Colorado 81416

My commission expires:
August 24, 1995

BOOK PAGE
OFFICIAL RECORDS
RECORDED AT THE OFFICE OF
91 OCT 15 P1:25
EUREKA COUNTY, NEVADA
H.M. REGALFAILL, RECORDER
FILE NO. 138191
FEES

BOOK 227 PAGE 157

RECORDING REQUESTED BY
and RETURN TO:
Gold Fields Mining Company
Attention: Land Department
1687 Cole Boulevard
Golden, Colorado 80401-3301

138195

CERTIFICATE OF LOCATION
NEVADA

KNOW ALL MEN BY THESE PRESENTS, THAT GOLD FIELDS MINING COMPANY, whose current mailing address is 1687 Cole Boulevard, Golden, Colorado 80401-3301, by its Agent, the undersigned, hereby locates the FALCON 71 Lode Mining Claim on the 26 day of August, 1991, situated in the Unknown Mining District, Eureka County, Nevada, and by this Certificate, and by right of discovery and location, claim 1500 feet, linear and horizontal measurement, along the vein thereof, said vein running 25 feet in a East direction from the point of discovery and 1475 feet in a West direction from the point of discovery, together with 300 feet on either side of the middle of said vein at the surface. The discovery monument on which Notice of Location is posted is located at said point of discovery.

The general course of this lode or vein is
East and West.

The Claim is located in the SE $\frac{1}{4}$, SW $\frac{1}{4}$ of Section 4 and NE $\frac{1}{4}$ and NW $\frac{1}{4}$ of Section 9, Township 31 North, Range 48 East, Mount Diablo Meridian, Eureka County, State of Nevada, and more particularly described by metes and bounds as follows:

Beginning at Corner No. 1 which is the Northeast corner of this mining claim, thence South a distance of 600 feet to Corner No. 2 which is the Southeast corner of this mining claim; thence West a distance of 750 feet to the South Side Center; thence West a distance of 750 feet to Corner No. 3 which is the Southwest corner of this mining claim; thence North a distance of 600 feet to the Corner No. 4 which is the Northwest corner of this mining claim; thence East a distance of 750 feet to the North Side Center; thence East a distance of 750 feet to Corner No. 1, the point of beginning.

Claim boundaries are monumented by 4" X 4" X 4' wood posts set one foot in the ground, one at each corner of the claim and one at the center of each side line. Each corner contains markings sufficient to appropriately designate it as a corner of said claim.

BOOK 227 PAGE 158

Beginning at Corner No. 1 which is the Northeast Corner of this claim, thence a distance of 580 feet South and 1200 feet East to the following natural object or permanent monument, to wit: The Southeast corner of Section 4, Township 31 North, Range 48 East, Mount Diablo Meridian, State of Nevada.

Location work consisted of making the maps as provided in NRS 517.040, as amended 1985.

Located by R. A. Wilmore

AS AGENT FOR: GOLD FIELDS MINING COMPANY
1687 Cole Boulevard
Golden, Colorado 80401-3301

STATE OF Colorado **
COUNTY OF Delta

R. A. Wilmore, being first duly sworn on his oath says; that he is a citizen of the United States, and that he is of lawful age, that he is the locator of the FALCON 71 Mining Claim, as Agent for Gold Fields Mining Company, that said location is made in good faith, that his "Certificate of Location" is made in good faith, and in compliance with the laws of the United States and the State of Nevada; and that the matters and things stated in the foregoing "Certificate of Location" are true of his own knowledge.

R. A. Wilmore
R. A. Wilmore, Agent

Subscribed and sworn to before me this 6 day of September, 1991.

Judith A. Schaefer
NOTARY PUBLIC
699 1250 Road
Delta, Colorado 81416

My commission expires:
August 24, 1995

BOOK OFFICIAL RECORDS
RECORDED AT THE REQUEST OF
91 OCT 15 P1:25
EUREKA COUNTY, CALIFORNIA
FILE NO. 138195
FEE \$

BOOK 227 PAGE 159

RECORDING REQUESTED BY
and RETURN TO:
Gold Fields Mining Company
Attention: Land Department
1687 Cole Boulevard
Golden, Colorado 80401-3301

138196

CERTIFICATE OF LOCATION
NEVADA

KNOW ALL MEN BY THESE PRESENTS, THAT GOLD FIELDS MINING COMPANY, whose current mailing address is 1687 Cole Boulevard, Golden, Colorado 80401-3301, by its Agent, the undersigned, hereby locates the FALCON 72 Lode Mining Claim on the 26 day of August, 1991, situated in the Unknown Mining District, Eureka County, Nevada, and by this Certificate, and by right of discovery and location, claim 1500 feet, linear and horizontal measurement, along the vein thereof, said vein running 25 feet in a West direction from the point of discovery and 1475 feet in a East direction from the point of discovery, together with 300 feet on either side of the middle of said vein at the surface. The discovery monument on which Notice of Location is posted is located at said point of discovery.

The general course of this lode or vein is
East and West.

The Claim is located in the SW of Section 3, NW of Section 10 and NE of Section 9 and SE of Section 4, Township 31 North, Range 48 East, Mount Diablo Meridian, Eureka County, State of Nevada, and more particularly described by metes and bounds as follows:

Beginning at Corner No. 1 which is the Northeast corner of this mining claim, thence South a distance of 600 feet to Corner No. 2 which is the Southeast corner of this mining claim; thence West a distance of 750 feet to the South Side Center; thence West a distance of 750 feet to Corner No. 3 which is the Southwest corner of this mining claim; thence North a distance of 600 feet to the Corner No. 4 which is the Northwest corner of this mining claim; thence East a distance of 750 feet to the North Side Center; thence East a distance of 750 feet to Corner No. 1, the point of beginning.

Claim boundaries are monumented by 4" X 4" X 4' wood posts set one foot in the ground, one at each corner of the claim and one at the center of each side line. Each corner contains markings sufficient to appropriately designate it as a corner of said claim.

BOOK 227 PAGE 160

Beginning at Corner No. 1 which is the Northeast Corner of this claim, thence a distance of 580 feet South and 300 feet West to the following natural object or permanent monument, to wit: The Southeast corner of Section 4, Township 31 North, Range 48 East, Mount Diablo Meridian, State of Nevada.

Location work consisted of making the maps as provided in NRS 517.040, as amended 1985.

Located by R. A. Wilmore

AS AGENT FOR: GOLD FIELDS MINING COMPANY
1687 Cole Boulevard
Golden, Colorado 80401-3301

STATE OF Colorado ..
COUNTY OF Delta

R. A. Wilmore, being first duly sworn on his oath says; that he is a citizen of the United States, and that he is of lawful age, that he is the locator of the FALCON 72 Mining Claim, as Agent for Gold Fields Mining Company, that said location is made in good faith, that his "Certificate of Location" is made in good faith, and in compliance with the laws of the United States and the State of Nevada; and that the matters and things stated in the foregoing "Certificate of Location" are true of his own knowledge

R. A. Wilmore
R. A. Wilmore, Agent

Subscribed and sworn to before me this 6 day of September, 1991.

Judith Ann Schaaf
NOTARY PUBLIC
699 1250 Road
Delta, Colorado 81416

My commission expires:
August 24, 1995

BOOK 227 PAGE 161
91 OCT 15 P1:25
RECORDED AT THE CLERK'S OFFICE
CLERK OF COUNTY, NEVADA
FILE NO. 138195
M.N. REGISTRATION FEE

BOOK 227 PAGE 161

RECORDING REQUESTED BY
and RETURN TO:
Gold Fields Mining Company
Attention: Land Department
1687 Cole Boulevard
Golden, Colorado 80401-3301

138197

CERTIFICATE OF LOCATION
NEVADA

KNOW ALL MEN BY THESE PRESENTS, THAT GOLD FIELDS MINING COMPANY, whose current mailing address is 1687 Cole Boulevard, Golden, Colorado 80401-3301, by its Agent, the undersigned, hereby locates the FALCON 73 Lode Mining Claim on the 27 day of August, 19 91, situated in the Unknown Mining District, Lander and Eureka Counties, Nevada, and by this Certificate, and by right of discovery and location, claim 1500 feet, linear and horizontal measurement, along the vein thereof, said vein running 25 feet in a East direction from the point of discovery and 1475 feet in a West direction from the point of discovery, together with 300 feet on either side of the middle of said vein at the surface. The discovery monument on which Notice of Location is posted is located at said point of discovery.

The general course of this lode or vein is
East and West.

The Claim is located in the SW of Section 5, NW of
Section 8, NE of Section 7 and SE of Section 6
Township 31 North, Range 48 East, Mount Diablo Meridian,
Lander and Eureka Counties, State of Nevada, and more
particularly described by metes and bounds as follows:

Beginning at Corner No. 1 which is the Northeast corner of this mining claim, thence South a distance of 600 feet to Corner No. 2 which is the Southeast corner of this mining claim; thence West a distance of 750 feet to the South Side Center; thence West a distance of 750 feet to Corner No. 3 which is the Southwest corner of this mining claim; thence North a distance of 600 feet to Corner No. 4 which is the Northwest corner of this mining claim; thence East a distance of 750 feet to the North Side Center; thence East a distance of 750 feet to Corner No. 1, the point of beginning.

Claim boundaries are monumented by 4" X 4" X 4' wooden posts set one foot in the ground, one at each corner of the claim and one at the center of each side line. Each corner contains markings sufficient to appropriately designate it as a corner of said claim.

Book 227 162

Beginning at Corner No. 1 which is the Northeast Corner of this claim, thence a distance of 5265 feet South and 1398 feet West to the following natural object or permanent monument, to wit: The Southwest corner of Section 8, Township 31 North, Range 48 East, Mount Diablo Meridian, State of Nevada.

Location work consisted of making the maps as provided in NRS 517.040, as amended 1985.

Located by R. A. Wilmore

AS AGENT FOR: GOLD FIELDS MINING COMPANY
1687 Cole Boulevard
Golden, Colorado 80401-3301

STATE OF Colorado **
COUNTY OF Delta

R. A. Wilmore, being first duly sworn on his oath says; that he is a citizen of the United States, and that he is of lawful age, that he is the locator of the FALCON 73 Mining Claim, as Agent for Gold Fields Mining Company, that said location is made in good faith, that his "Certificate of Location" is made in good faith, and in compliance with the laws of the United States and the State of Nevada; and that the matters and things stated in the foregoing "Certificate of Location" are true of his own knowledge.

R. A. Wilmore
R. A. Wilmore, Agent

Subscribed and sworn to before me this 6 day of September, 1991.

Judith Ann Shary
NOTARY PUBLIC
699 1250 Road
Delta, Colorado 81416

My commission expires:
August 24, 1995

BOOK
OFFICIAL RECORDS
RECORDED IN THE RECORDS OF
PAGE
91 OCT 15 P 1:25
EUREKA COUNTY, CALIF.
M. M. REBALATI, RECORDER
FILE NO. 138197

BOOK 227 PAGE 163

RECORDING REQUESTED BY
and RETURN TO:
Gold Fields Mining Company
Attention: Land Department
1687 Cole Boulevard
Golden, Colorado 80401-3301

138198

CERTIFICATE OF LOCATION
NEVADA

KNOW ALL MEN BY THESE PRESENTS, THAT GOLD FIELDS MINING COMPANY, whose current mailing address is 1687 Cole Boulevard, Golden, Colorado 80401-3301, by its Agent, the undersigned, hereby locates the FALCON 74 Lode Mining Claim on the 27 day of August, 1991, situated in the Unknown Mining District, Eureka County, Nevada, and by this Certificate, and by right of discovery and location, claim 1500 feet, linear and horizontal measurement, along the vein thereof, said vein running 25 feet in a West direction from the point of discovery and 1475 feet in a East direction from the point of discovery, together with 300 feet on either side of the middle of said vein at the surface. The discovery monument on which Notice of Location is posted is located at said point of discovery.

The general course of this lode or vein is
East and West.

The Claim is located in the SE 1/4, SW 1/4 of Section 5, and NE 1/4 and NW 1/4 of Section 8 Township 31 North, Range 48 East, Mount Diablo Meridian, Eureka County, State of Nevada, and more particularly described by metes and bounds as follows:

Beginning at Corner No. 1 which is the Northeast corner of this mining claim, thence South a distance of 600 feet to Corner No. 2 which is the Southeast corner of this mining claim; thence West a distance of 750 feet to the South Side Center; thence West a distance of 750 feet to Corner No. 3 which is the Southwest corner of this mining claim; thence North a distance of 600 feet to the Corner No. 4 which is the Northwest corner of this mining claim; thence East a distance of 750 feet to the North Side Center; thence East a distance of 750 feet to Corner No. 1, the point of beginning.

Claim boundaries are monumented by 4" X 4" X 4' wood posts set one foot in the ground, one at each corner of the claim and one at the center of each side line. Each corner contains markings sufficient to appropriately designate it as a corner of said claim.

BOOK 227 PAGE 164

Beginning at Corner No. 1 which is the Northeast Corner of this claim, thence a distance of 5265 feet South and 2898 feet West to the following natural object or permanent monument, to wit: The Southwest corner of Section 8, Township 31 North, Range 48 East, Mount Diablo Meridian, State of Nevada.

Location work consisted of making the maps as provided in NRS 517.040, as amended 1985.

Located by R. A. Wilmore

AS AGENT FOR: GOLD FIELDS MINING COMPANY
1687 Cole Boulevard
Golden, Colorado 80401-3301

STATE OF Colorado ss.
COUNTY OF Delta

R. A. Wilmore, being first duly sworn on his oath says; that he is a citizen of the United States, and that he is of lawful age, that he is the locator of the FALCON 74 Mining Claim, as Agent for Gold Fields Mining Company, that said location is made in good faith, that his "Certificate of Location" is made in good faith, and in compliance with the laws of the United States and the State of Nevada; and that the matters and things stated in the foregoing "Certificate of Location" are true of his own knowledge.

R. A. Wilmore
R. A. Wilmore, Agent

Subscribed and sworn to before me this 6 day of September, 1991.

Justin Anne Schatz
NOTARY PUBLIC
699 1250 Road
Delta, Colorado 81416

My commission expires:
August 24, 1995

BOOK OFFICIAL RECORDS
FILED
RECORDED IN THE
STOP
91 OCT 15 P1:25
EUREKA COUNTY, CALIF.
FILE NO. 138196
FEE \$

BOOK 227 PAGE 165

RECORDING REQUESTED BY
and RETURN TO:
Gold Fields Mining Company
Attention: Land Department
1687 Cole Boulevard
Golden, Colorado 80401-3301

138199

CERTIFICATE OF LOCATION
NEVADA

KNOW ALL MEN BY THESE PRESENTS, THAT GOLD FIELDS MINING COMPANY, whose current mailing address is 1687 Cole Boulevard, Golden, Colorado 80401-3301, by its Agent, the undersigned, hereby locates the FALCON 75 Lode Mining Claim on the 27 day of August, 1991, situated in the Unknown Mining District, Lander and Eureka Counties, Nevada, and by this Certificate, and by right of discovery and location, claim 1500 feet, linear and horizontal measurement, along the vein thereof, said vein running 25 feet in a East direction from the point of discovery and 1475 feet in a West direction from the point of discovery, together with 300 feet on either side of the middle of said vein at the surface. The discovery monument on which Notice of Location is posted is located at said point of discovery.

The general course of this lode or vein is
East and West.

The Claim is located in the NW $\frac{1}{4}$ of Section 8 and NE $\frac{1}{4}$ of Section 7, Township 31 North, Range 48 East, Mount Diablo Meridian, Lander and Eureka Counties, State of Nevada, and more particularly described by metes and bounds as follows:

Beginning at Corner No. 1 which is the Northeast corner of this mining claim, thence South a distance of 600 feet to Corner No. 2 which is the Southeast corner of this mining claim; thence West a distance of 750 feet to the South Side Center; thence West a distance of 750 feet to Corner No. 3 which is the Southwest corner of this mining claim; thence North a distance of 600 feet to Corner No. 4 which is the Northwest corner of this mining claim; thence East a distance of 750 feet to the North Side Center; thence East a distance of 750 feet to Corner No. 1, the point of beginning.

Claim boundaries are monumented by 4" X 4" X 4' wooden posts set one foot in the ground, one at each corner of the claim and one at the center of each side line. Each corner contains markings sufficient to appropriately designate it as a corner of said claim.

BOOK 227 PAGE 166

Beginning at Corner No. 1 which is the Northeast Corner of this claim, thence a distance of 4665 feet South and 1398 feet West to the following natural object or permanent monument, to wit: The Southwest corner of Section 8, Township 31 North, Range 48 East, Mount Diablo Meridian, State of Nevada.

Location work consisted of making the maps as provided in NRS 517.040, as amended 1985.

Located by R. A. Wilmore

AS AGENT FOR: GOLD FIELDS MINING COMPANY
1687 Cole Boulevard
Golden, Colorado 80401-3301

STATE OF Colorado ..
COUNTY OF Delta

R. A. Wilmore, being first duly sworn on his oath says; that he is a citizen of the United States, and that he is of lawful age, that he is the locator of the FALCON 75 Mining Claim, as Agent for Gold Fields Mining Company, that said location is made in good faith, that his "Certificate of Location" is made in good faith, and in compliance with the laws of the United States and the State of Nevada; and that the matters and things stated in the foregoing "Certificate of Location" are true of his own knowledge.

R. A. Wilmore
R. A. Wilmore, Agent

Subscribed and sworn to before me this 6 day of September, 1991.

Judith Anne Schrey
NOTARY PUBLIC
699 1250 Road
Delta, Colorado 81416

My commission expires:
August 24, 1995

BOOK PAGE
OFFICIAL RECORDS
RECORDED AT THE REQUEST OF
91 OCT 15 P1:25
EUREKA COUNTY, CALIF.
MIN. RECLAMATION RECORDS
FILE NO. 138139
FEE\$

BOOK 227 PAGE 167

RECORDING REQUESTED BY
and RETURN TO:
Gold Fields Mining Company
Attention: Land Department
1687 Cole Boulevard
Golden, Colorado 80401-3301

138200

CERTIFICATE OF LOCATION
NEVADA

KNOW ALL MEN BY THESE PRESENTS, THAT GOLD FIELDS MINING COMPANY, whose current mailing address is 1687 Cole Boulevard, Golden, Colorado 80401-3301, by its Agent, the undersigned, hereby locates the FALCON 76 Lode Mining Claim on the 27 day of August, 1991, situated in the Unknown Mining District, Eureka County, Nevada, and by this Certificate, and by right of discovery and location, claim 1500 feet, linear and horizontal measurement, along the vein thereof, said vein running 25 feet in a West direction from the point of discovery and 1475 feet in a East direction from the point of discovery, together with 300 feet on either side of the middle of said vein at the surface. The discovery monument on which Notice of Location is posted is located at said point of discovery.

The general course of this lode or vein is
East and West.

The Claim is located in the NE1 and NW1 of Section 8,
Township 31 North, Range 48 East, Mount Diablo Meridian,
Eureka County, State of Nevada, and more particularly
described by metes and bounds as follows:

Beginning at Corner No. 1 which is the Northeast corner of this mining claim, thence South a distance of 600 feet to Corner No. 2 which is the Southeast corner of this mining claim; thence West a distance of 750 feet to the South Side Center; thence West a distance of 750 feet to Corner No. 3 which is the Southwest corner of this mining claim; thence North a distance of 600 feet to the Corner No. 4 which is the Northwest corner of this mining claim; thence East a distance of 750 feet to the North Side Center; thence East a distance of 750 feet to Corner No. 1, the point of beginning.

Claim boundaries are monumented by 4" X 4" X 4' wood posts set one foot in the ground, one at each corner of the claim and one at the center of each side line. Each corner contains markings sufficient to appropriately designate it as a corner of said claim.

BOOK 227 PAGE 168

Location work consisted of making the maps as provided in NRS 517.040, as amended 1985.

AS AGENT FOR: GOLD FIELDS MINING COMPANY
1687 Cole Boulevard
Golden, Colorado 80401-3301

R. A. Wilmore, being first duly sworn on his oath says; that he is a citizen of the United States, and that he is of lawful age, that he is the locator of the FALCON 76 Mining Claim, as Agent for Gold Fields Mining Company, that said location is made in good faith, that his "Certificate of Location" is made in good faith, and in compliance with the laws of the United States and the State of Nevada; and that the matters and things stated in the foregoing "Certificate of Location" are true of his own knowledge.

Judith Ann Sharp
NOTARY PUBLIC
699 1250 Road
Delta, Colorado 81416

BOOK 227 PAGE 168
 OFFICIAL RECORDS
 RECORDED AT THE CLERK'S OFFICE
Gold Fields
 91 OCT 15 P1:28
 EUREKA COUNTY, CALIF.
 M. H. BALEANT, RECORDER
 FILE NO. 138260
 FEES \$7.25

BOOK 227 PAGE 169

RECORDING REQUESTED BY
and RETURN TO:
Gold Fields Mining Company
Attention: Land Department
1687 Cole Boulevard
Golden, Colorado 80401-3301

138201

CERTIFICATE OF LOCATION
NEVADA

KNOW ALL MEN BY THESE PRESENTS, THAT GOLD FIELDS MINING COMPANY, whose current mailing address is 1687 Cole Boulevard, Golden, Colorado 80401-3301, by its Agent, the undersigned, hereby locates the FALCON 77 Lode Mining Claim on the 27 day of August, 19 91, situated in the Unknown Mining District, Lander and Eureka Counties, Nevada, and by this Certificate, and by right of discovery and location, claim 1500 feet, linear and horizontal measurement, along the vein thereof, said vein running 25 feet in a East direction from the point of discovery and 1475 feet in a West direction from the point of discovery, together with 300 feet on either side of the middle of said vein at the surface. The discovery monument on which Notice of Location is posted is located at said point of discovery.

The general course of this lode or vein is East and West.

The Claim is located in the NW1 of Section 8 and NE1 of Section 7, Township 31 North, Range 48 East, Mount Diablo Meridian, Lander and Eureka Counties, State of Nevada, and more particularly described by metes and bounds as follows:

Beginning at Corner No. 1 which is the Northeast corner of this mining claim, thence South a distance of 600 feet to Corner No. 2 which is the Southeast corner of this mining claim; thence West a distance of 750 feet to the South Side Center; thence West a distance of 750 feet to Corner No. 3 which is the Southwest corner of this mining claim; thence North a distance of 600 feet to Corner No. 4 which is the Northwest corner of this mining claim; thence East a distance of 750 feet to the North Side Center; thence East a distance of 750 feet to Corner No. 1, the point of beginning.

Claim boundaries are monumented by 4" X 4" X 4' wooden posts set one foot in the ground, one at each corner of the claim and one at the center of each side line. Each corner contains markings sufficient to appropriately designate it as a corner of said claim.

BOOK 227 PAGE 170

Beginning at Corner No. 1 which is the Northeast Corner of this claim, thence a distance of 4065 feet South and 1398 feet West to the following natural object or permanent monument, to wit: The Southwest corner of Section 8, Township 31 North, Range 48 East, Mount Diablo Meridian, State of Nevada.

Location work consisted of making the maps as provided in NRS 517.040, as amended 1985.

Located by R. A. Wilmore

AS AGENT FOR: GOLD FIELDS MINING COMPANY
1687 Cole Boulevard
Golden, Colorado 80401-3301

STATE OF Colorado **
COUNTY OF Delta

R. A. Wilmore, being first duly sworn on his oath says; that he is a citizen of the United States, and that he is of lawful age, that he is the locator of the FALCON 77 Mining Claim, as Agent for Gold Fields Mining Company, that said location is made in good faith, that his "Certificate of Location" is made in good faith, and in compliance with the laws of the United States and the State of Nevada; and that the matters and things stated in the foregoing "Certificate of Location" are true of his own knowledge.

R. A. Wilmore
R. A. Wilmore, Agent

Subscribed and sworn to before me this 6 day of September, 1991.

Judith Ann Stang
NOTARY PUBLIC
699 1250 Road
Delta, Colorado 81416

My commission expires:
August 24, 1995

BOOK 227 PAGE 171
RECORDED AT THE REQUEST OF
Gold Fields
91 OCT 15 PM 1:28
FOREK COUNTY, NEVADA
FILE NO. 188201
FEE \$725

BOOK 227 PAGE 171

RECORDING REQUESTED BY
and RETURN TO:
Gold Fields Mining Company
Attention: Land Department
1687 Cole Boulevard
Golden, Colorado 80401-3301

138202

CERTIFICATE OF LOCATION
NEVADA

KNOW ALL MEN BY THESE PRESENTS, THAT GOLD FIELDS MINING COMPANY, whose current mailing address is 1687 Cole Boulevard, Golden, Colorado 80401-3301, by its Agent, the undersigned, hereby locates the FALCON 78 Lode Mining Claim on the 27 day of August, 1991, situated in the Unknown Mining District, Eureka County, Nevada, and by this Certificate, and by right of discovery and location, claim 1500 feet, linear and horizontal measurement, along the vein thereof, said vein running 25 feet in a West direction from the point of discovery and 1475 feet in a East direction from the point of discovery, together with 300 feet on either side of the middle of said vein at the surface. The discovery monument on which Notice of Location is posted is located at said point of discovery.

The general course of this lode or vein is
East and West.

The Claim is located in the NE1 and NW1 of Section 8,
Township 31 North, Range 48 East, Mount Diablo Meridian,
Eureka County, State of Nevada, and more particularly
described by metes and bounds as follows:

Beginning at Corner No. 1 which is the Northeast corner of this mining claim, thence South a distance of 600 feet to Corner No. 2 which is the Southeast corner of this mining claim; thence West a distance of 750 feet to the South Side Center; thence West a distance of 750 feet to Corner No. 3 which is the Southwest corner of this mining claim; thence North a distance of 600 feet to the Corner No. 4 which is the Northwest corner of this mining claim; thence East a distance of 750 feet to the North Side Center; thence East a distance of 750 feet to Corner No. 1, the point of beginning.

Claim boundaries are monumented by 4" X 4" X 4' wood posts set one foot in the ground, one at each corner of the claim and one at the center of each side line. Each corner contains markings sufficient to appropriately designate it as a corner of said claim.

BOOK 227 PAGE 172

Beginning at Corner No. 1 which is the Northeast Corner of this claim, thence a distance of 4065 feet South and 2898 feet West to the following natural object or permanent monument, to wit: The Southwest corner of Section 8, Township 31 North, Range 48 East, Mount Diablo Meridian, State of Nevada.


Location work consisted of making the maps as provided in NRS 517.040, as amended 1985.

Located by R. A. Wilmore

AS AGENT FOR: GOLD FIELDS MINING COMPANY
1687 Cole Boulevard
Golden, Colorado 80401-3301

STATE OF Colorado ..
COUNTY OF Delta

R. A. Wilmore, being first duly sworn on his oath says; that he is a citizen of the United States, and that he is of lawful age, that he is the locator of the FALCON 78 Mining Claim, as Agent for Gold Fields Mining Company, that said location is made in good faith, that his "Certificate of Location" is made in good faith, and in compliance with the laws of the United States and the State of Nevada; and that the matters and things stated in the foregoing "Certificate of Location" are true of his own knowledge.



R. A. Wilmore
R. A. Wilmore, Agent

Subscribed and sworn to before me this 6 day of September, 1991.

Judith Ann Skaaf
NOTARY PUBLIC
699 1250 Road
Delta, Colorado 81416

My commission expires:
August 24, 1995

138202

EUREKA COUNTY, NEVADA
M. N. REBALEATH, RECORDER
FILE NO. 73

BOOK 227 PAGE 172
OFFICIAL RECORDS
RECORDED AT THE REQUEST OF
Gold Fields
91 OCT 15 P1:28

BOOK 227 PAGE 173

RECORDING REQUESTED BY
and RETURN TO:
Gold Fields Mining Company
Attention: Land Department
1687 Cole Boulevard
Golden, Colorado 80401-3301

138203
CERTIFICATE OF LOCATION
NEVADA

KNOW ALL MEN BY THESE PRESENTS, THAT GOLD FIELDS MINING COMPANY, whose current mailing address is 1687 Cole Boulevard, Golden, Colorado 80401-3301, by its Agent, the undersigned, hereby locates the FALCON 79 Lode Mining Claim on the 27 day of August, 1991, situated in the Unknown Mining District, Lander and Eureka Counties, Nevada, and by this Certificate, and by right of discovery and location, claim 1500 feet, linear and horizontal measurement, along the vein thereof, said vein running 25 feet in a East direction from the point of discovery and 1475 feet in a West direction from the point of discovery, together with 300 feet on either side of the middle of said vein at the surface. The discovery monument on which Notice of Location is posted is located at said point of discovery.

The general course of this lode or vein is
East and West.

The Claim is located in the NW1 of Section 8 and NE1
of Section 7,
Township 31 North, Range 48 East, Mount Diablo Meridian,
Lander and Eureka Counties, State of Nevada, and more
particularly described by metes and bounds as follows:

Beginning at Corner No. 1 which is the Northeast corner of this mining claim, thence South a distance of 600 feet to Corner No. 2 which is the Southeast corner of this mining claim; thence West a distance of 750 feet to the South Side Center; thence West a distance of 750 feet to Corner No. 3 which is the Southwest corner of this mining claim; thence North a distance of 600 feet to Corner No. 4 which is the Northwest corner of this mining claim; thence East a distance of 750 feet to the North Side Center; thence East a distance of 750 feet to Corner No. 1, the point of beginning.

Claim boundaries are monumented by 4" X 4" X 4' wooden posts set one foot in the ground, one at each corner of the claim and one at the center of each side line. Each corner contains markings sufficient to appropriately designate it as a corner of said claim.

BOOK 227 PAGE 174

Beginning at Corner No. 1 which is the Northeast Corner of this claim, thence a distance of 3465 feet South and 1398 feet West to the following natural object or permanent monument, to wit: The Southwest corner of Section 8, Township 31 North, Range 48 East, Mount Diablo Meridian, State of Nevada.

Location work consisted of making the maps as provided in NRS 517.040, as amended 1985.

Located by R. A. Wilmore

AS AGENT FOR: GOLD FIELDS MINING COMPANY
1687 Cole Boulevard
Golden, Colorado 80401-3301

STATE OF Colorado ..
COUNTY OF Delta

R. A. Wilmore, being first duly sworn on his oath says; that he is a citizen of the United States, and that he is of lawful age, that he is the locator of the FALCON 79 Mining Claim, as Agent for Gold Fields Mining Company, that said location is made in good faith, that his "Certificate of Location" is made in good faith, and in compliance with the laws of the United States and the State of Nevada; and that the matters and things stated in the foregoing "Certificate of Location" are true of his own knowledge.

R. A. Wilmore
R. A. Wilmore, Agent

Subscribed and sworn to before me this 6 day of September 1991.

Judith Ann Schaefer
NOTARY PUBLIC
699 1250 Road
Delta, Colorado 81416

My commission expires:
August 24, 1995

BOOK 227 PAGE 175
RECORDED IN THE OFFICE OF
Gold Fields
91 OCT 15 P 1:29
EUREKA COUNTY, NEVADA
M.N. REBALANCE RECORDS
FILE NO. 75725
1:18203

BOOK 227 PAGE 175

RECORDING REQUESTED BY
and RETURN TO:
Gold Fields Mining Company
Attention: Land Department
1687 Cole Boulevard
Golden, Colorado 80401-3301

138204

CERTIFICATE OF LOCATION
NEVADA

KNOW ALL MEN BY THESE PRESENTS, THAT GOLD FIELDS MINING COMPANY, whose current mailing address is 1687 Cole Boulevard, Golden, Colorado 80401-3301, by its Agent, the undersigned, hereby locates the FALCON 80 Lode Mining Claim on the 27 day of August, 1991, situated in the Unknown Mining District, Eureka County, Nevada, and by this Certificate, and by right of discovery and location, claim 1500 feet, linear and horizontal measurement, along the vein thereof, said vein running 25 feet in a West direction from the point of discovery and 1475 feet in a East direction from the point of discovery, together with 300 feet on either side of the middle of said vein at the surface. The discovery monument on which Notice of Location is posted is located at said point of discovery.

The general course of this lode or vein is
East and West.

The Claim is located in the NE1 and NW1 of Section 8,
Township 31 North, Range 48 East, Mount Diablo Meridian,
Eureka County, State of Nevada, and more particularly
described by metes and bounds as follows:

Beginning at Corner No. 1 which is the Northeast corner of this mining claim, thence South a distance of 600 feet to Corner No. 2 which is the Southeast corner of this mining claim; thence West a distance of 750 feet to the South Side Center; thence West a distance of 750 feet to Corner No. 3 which is the Southwest corner of this mining claim; thence North a distance of 600 feet to the Corner No. 4 which is the Northwest corner of this mining claim; thence East a distance of 750 feet to the North Side Center; thence East a distance of 750 feet to Corner No. 1, the point of beginning.

Claim boundaries are monumented by 4" X 4" X 4' wood posts set one foot in the ground, one at each corner of the claim and one at the center of each side line. Each corner contains markings sufficient to appropriately designate it as a corner of said claim.

BOOK 227 PAGE 176

Beginning at Corner No. 1 which is the Northeast Corner of this claim, thence a distance of 3465 feet South and 2898 feet West to the following natural object or permanent monument, to wit: The Southwest corner of Section 8, Township 31 North, Range 48 East, Mount Diablo Meridian, State of Nevada.

Location work consisted of making the maps as provided in NRS 517.040, as amended 1985.

Located by R. A. Wilmore

AS AGENT FOR: GOLD FIELDS MINING COMPANY
1687 Cole Boulevard
Golden, Colorado 80401-3301

STATE OF Colorado ..
COUNTY OF Delta

R. A. Wilmore, being first duly sworn on his oath says; that he is a citizen of the United States, and that he is of lawful age, that he is the locator of the FALCON 80 Mining Claim, as Agent for Gold Fields Mining Company, that said location is made in good faith, that his "Certificate of Location" is made in good faith, and in compliance with the laws of the United States and the State of Nevada; and that the matters and things stated in the foregoing "Certificate of Location" are true of his own knowledge.

R. A. Wilmore
R. A. Wilmore, Agent

Subscribed and sworn to before me this 6 day of September, 1991.

Judith Anne Schaefer
NOTARY PUBLIC
699 1250 Road
Delta, Colorado 81416

My commission expires:
August 24, 1995

105201

BOOK 227 PAGE 177
RECORDED
91 OCT 15 P1 29
GOLD FIELDS
EUREKA COUNTY, CALIF.
FILE NO. 105201
FEE \$7.25

BOOK 227 PAGE 177

RECORDING REQUESTED BY
and RETURN TO:
Gold Fields Mining Company
Attention: Land Department
1687 Cole Boulevard
Golden, Colorado 80401-3301

138205

CERTIFICATE OF LOCATION
NEVADA

KNOW ALL MEN BY THESE PRESENTS, THAT GOLD FIELDS MINING COMPANY, whose current mailing address is 1687 Cole Boulevard, Golden, Colorado 80401-3301, by its Agent, the undersigned, hereby locates the FALCON 81 Lode Mining Claim on the 27 day of August, 19 91, situated in the Unknown Mining District, Lander and Eureka Counties, Nevada, and by this Certificate, and by right of discovery and location, claim 1500 feet, linear and horizontal measurement, along the vein thereof, said vein running 25 feet in a East direction from the point of discovery and 1475 feet in a West direction from the point of discovery, together with 300 feet on either side of the middle of said vein at the surface. The discovery monument on which Notice of Location is posted is located at said point of discovery.

The general course of this lode or vein is East and West.

The Claim is located in the NW1 and SW1 of Section 8 and SE1 and NE1 of Section 7, Township 31 North, Range 48 East, Mount Diablo Meridian, Lander and Eureka Counties, State of Nevada, and more particularly described by metes and bounds as follows:

Beginning at Corner No. 1 which is the Northeast corner of this mining claim, thence South a distance of 600 feet to Corner No. 2 which is the Southeast corner of this mining claim; thence West a distance of 750 feet to the South Side Center; thence West a distance of 750 feet to Corner No. 3 which is the Southwest corner of this mining claim; thence North a distance of 600 feet to Corner No. 4 which is the Northwest corner of this mining claim; thence East a distance of 750 feet to the North Side Center; thence East a distance of 750 feet to Corner No. 1, the point of beginning.

Claim boundaries are monumented by 4" X 4" X 4' wooden posts set one foot in the ground, one at each corner of the claim and one at the center of each side line. Each corner contains markings sufficient to appropriately designate it as a corner of said claim.

BOOK 227 PAGE 178

Beginning at Corner No. 1 which is the Northeast Corner of this claim, thence a distance of 2865 feet South and 1398 feet West to the following natural object or permanent monument, to wit: The Southwest corner of Section 8, Township 31 North, Range 48 East, Mount Diablo Meridian, State of Nevada.

Location work consisted of making the maps as provided in NRS 517.040, as amended 1985.

Located by R. A. Wilmore

AS AGENT FOR: GOLD FIELDS MINING COMPANY
1687 Cole Boulevard
Golden, Colorado 80401-3301

STATE OF Colorado ..
COUNTY OF Delta

R. A. Wilmore, being first duly sworn on his oath says; that he is a citizen of the United States, and that he is of lawful age, that he is the locator of the FALCON 81 Mining Claim, as Agent for Gold Fields Mining Company, that said location is made in good faith, that his "Certificate of Location" is made in good faith, and in compliance with the laws of the United States and the State of Nevada; and that the matters and things stated in the foregoing "Certificate of Location" are true of his own knowledge.

R. A. Wilmore
R. A. Wilmore, Agent

Subscribed and sworn to before me this 6 day of September, 1991.

Judith A. Schaefer
NOTARY PUBLIC
699 1250 Road
Delta, Colorado 81416

My commission expires:
August 24, 1995

BOOK 227 PAGE 179
RECORDED AT THE CLERK'S OFFICE
Gold Fields
91 OCT 15 P1:29
EUREKA COUNTY, NEVADA
M. N. REGALATI, RECORDER
FILE NO. 138205
FEB 7 20

BOOK 227 PAGE 179

RECORDING REQUESTED BY
and RETURN TO:
Gold Fields Mining Company
Attention: Land Department
1687 Cole Boulevard
Golden, Colorado 80401-3301

138206

CERTIFICATE OF LOCATION
NEVADA

KNOW ALL MEN BY THESE PRESENTS, THAT GOLD FIELDS MINING COMPANY, whose current mailing address is 1687 Cole Boulevard, Golden, Colorado 80401-3301, by its Agent, the undersigned, hereby locates the FALCON 82 Lode Mining Claim on the 27 day of August, 1991, situated in the Unknown Mining District, Eureka County, Nevada, and by this Certificate, and by right of discovery and location, claim 1500 feet, linear and horizontal measurement, along the vein thereof, said vein running 25 feet in a West direction from the point of discovery and 1475 feet in a East direction from the point of discovery, together with 300 feet on either side of the middle of said vein at the surface. The discovery monument on which Notice of Location is posted is located at said point of discovery.

The general course of this lode or vein is
East and West.

The Claim is located in the NE $\frac{1}{4}$, SE $\frac{1}{4}$, SW $\frac{1}{4}$ and NW $\frac{1}{4}$ of Section 8,
Township 31 North, Range 48 East, Mount Diablo Meridian,
Eureka County, State of Nevada, and more particularly
described by metes and bounds as follows:

Beginning at Corner No. 1 which is the Northeast corner of this mining claim, thence South a distance of 600 feet to Corner No. 2 which is the Southeast corner of this mining claim; thence West a distance of 750 feet to the South Side Center; thence West a distance of 750 feet to Corner No. 3 which is the Southwest corner of this mining claim; thence North a distance of 600 feet to the Corner No. 4 which is the Northwest corner of this mining claim; thence East a distance of 750 feet to the North Side Center; thence East a distance of 750 feet to Corner No. 1, the point of beginning.

Claim boundaries are monumented by 4" X 4" X 4' wood posts set one foot in the ground, one at each corner of the claim and one at the center of each side line. Each corner contains markings sufficient to appropriately designate it as a corner of said claim.

BOOK 227 PAGE 180

Beginning at Corner No. 1 which is the Northeast Corner of this claim, thence a distance of 2865 feet South and 2898 feet West to the following natural object or permanent monument, to wit: The Southwest corner of Section 8, Township 31 North, Range 48 East, Mount Diablo Meridian, State of Nevada.

Location work consisted of making the maps as provided in NRS 517.040, as amended 1985.

Located by R. A. Wilmore

AS AGENT FOR: GOLD FIELDS MINING COMPANY
1687 Cole Boulevard
Golden, Colorado 80401-3301

STATE OF Colorado ..
COUNTY OF Delta

R. A. Wilmore, being first duly sworn on his oath says; that he is a citizen of the United States, and that he is of lawful age, that he is the locator of the FALCON 82 Mining Claim, as Agent for Gold Fields Mining Company, that said location is made in good faith, that his "Certificate of Location" is made in good faith, and in compliance with the laws of the United States and the State of Nevada; and that the matters and things stated in the foregoing "Certificate of Location" are true of his own knowledge.



R. A. Wilmore
R. A. Wilmore, Agent

Suspect and sworn to before me this 6 day of September, 1991.

Judith Ann Stang
NOTARY PUBLIC
699 1250 Road
Delta, Colorado 81416

My commission expires:
August 24, 1995

227 PAGE 180
BOOK OFFICIAL RECORDS
RECORDED AT THE RECORDS OF
Gold Fields
91 OCT 15 P1:33
EUREKA COUNTY, NEVADA
MUN. REBALANCE
FILE NO. 138206
FEE \$725

BOOK 227 PAGE 181

RECORDING REQUESTED BY
and RETURN TO:
Gold Fields Mining Company
Attention: Land Department
1687 Cole Boulevard
Golden, Colorado 80401-3301

138207

CERTIFICATE OF LOCATION
NEVADA

KNOW ALL MEN BY THESE PRESENTS, THAT GOLD FIELDS MINING COMPANY, whose current mailing address is 1687 Cole Boulevard, Golden, Colorado 80401-3301, by its Agent, the undersigned, hereby locates the FALCON 83 Lode Mining Claim on the 27 day of August, 1991, situated in the Unknown Mining District, Lander and Eureka Counties, Nevada, and by this Certificate, and by right of discovery and location, claim 1500 feet, linear and horizontal measurement, along the vein thereof, said vein running 25 feet in a East direction from the point of discovery and 1475 feet in a West direction from the point of discovery, together with 300 feet on either side of the middle of said vein at the surface. The discovery monument on which Notice of Location is posted is located at said point of discovery.

The general course of this lode or vein is
East and West.

The Claim is located in the SW of Section 8 and SE of Section 7, Township 31 North, Range 48 East, Mount Diablo Meridian, Lander and Eureka Counties, State of Nevada, and more particularly described by metes and bounds as follows:

Beginning at Corner No. 1 which is the Northeast corner of this mining claim, thence South a distance of 600 feet to Corner No. 2 which is the Southeast corner of this mining claim; thence West a distance of 750 feet to the South Side Center; thence West a distance of 750 feet to Corner No. 3 which is the Southwest corner of this mining claim; thence North a distance of 600 feet to Corner No. 4 which is the Northwest corner of this mining claim; thence East a distance of 750 feet to the North Side Center; thence East a distance of 750 feet to Corner No. 1, the point of beginning.

Claim boundaries are monumented by 4" X 4" X 4' wooden posts set one foot in the ground, one at each corner of the claim and one at the center of each side line. Each corner contains markings sufficient to appropriately designate it as a corner of said claim.

BOOK 227 PAGE 182

Beginning at Corner No. 1 which is the Northeast Corner of this claim, thence a distance of 2265 feet South and 1398 feet West to the following natural object or permanent monument, to wit: The Southwest corner of Section 8, Township 31 North, Range 48 East, Mount Diablo Meridian, State of Nevada.

Location work consisted of making the maps as provided in NRS 517.040, as amended 1985.

Located by R. A. Wilmore

AS AGENT FOR: GOLD FIELDS MINING COMPANY
1687 Cole Boulevard
Golden, Colorado 80401-3301

STATE OF Colorado ..
COUNTY OF Delta

R. A. Wilmore, being first duly sworn on his oath says; that he is a citizen of the United States, and that he is of lawful age, that he is the locator of the FALCON 83 Mining Claim, as Agent for Gold Fields Mining Company, that said location is made in good faith, that his "Certificate of Location" is made in good faith, and in compliance with the laws of the United States and the State of Nevada; and that the matters and things stated in the foregoing "Certificate of Location" are true of his own knowledge.

R. A. Wilmore
R. A. Wilmore, Agent

Subscribed and sworn to before me this 6 day of September, 1991.

Audith J. Smith
NOTARY PUBLIC
699 1250 Road
Delta, Colorado 81416

My commission expires:
August 24, 1995

BOOK 227 PAGE 183
RECORDED IN THE OFFICE OF
Gold. Field
91 OCT 15 PM 1:33
EUREKA COUNTY, NEVADA
M. M. REBALENTI, RECORDER
FILE NO. 725
138207

BOOK 227 PAGE 183

RECORDING REQUESTED BY
and RETURN TO:
Gold Fields Mining Company
Attention: Land Department
1687 Cole Boulevard
Golden, Colorado 80401-3301

138208

CERTIFICATE OF LOCATION
NEVADA

KNOW ALL MEN BY THESE PRESENTS, THAT GOLD FIELDS MINING COMPANY, whose current mailing address is 1687 Cole Boulevard, Golden, Colorado 80401-3301, by its Agent, the undersigned, hereby locates the FALCON 84 Lode Mining Claim on the 27 day of August, 1991, situated in the Unknown Mining District, Eureka County, Nevada, and by this Certificate, and by right of discovery and location, claim 1500 feet, linear and horizontal measurement, along the vein thereof, said vein running 25 feet in a West direction from the point of discovery and 1475 feet in a East direction from the point of discovery, together with 300 feet on either side of the middle of said vein at the surface. The discovery monument on which Notice of Location is posted is located at said point of discovery.

The general course of this lode or vein is
East and West.

The Claim is located in the SE1 and SW1 of Section 8,
Township 31 North, Range 48 East, Mount Diablo Meridian,
Eureka County, State of Nevada, and more particularly
described by metes and bounds as follows:

Beginning at Corner No. 1 which is the Northeast corner of this mining claim, thence South a distance of 600 feet to Corner No. 2 which is the Southeast corner of this mining claim; thence West a distance of 750 feet to the South Side Center; thence West a distance of 750 feet to Corner No. 3 which is the Southwest corner of this mining claim; thence North a distance of 600 feet to the Corner No. 4 which is the Northwest corner of this mining claim; thence East a distance of 750 feet to the North Side Center; thence East a distance of 750 feet to Corner No. 1, the point of beginning.

Claim boundaries are monumented by 4" X 4" X 4' wood posts set one foot in the ground, one at each corner of the claim and one at the center of each side line. Each corner contains markings sufficient to appropriately designate it as a corner of said claim.

BOOK 227 PAGE 184

Beginning at Corner No. 1 which is the Northeast Corner of this claim, thence a distance of 2265 feet South and 2898 feet West to the following natural object or permanent monument, to wit: The Southwest corner of Section 8, Township 31 North, Range 48 East, Mount Diablo Meridian, State of Nevada.

Location work consisted of making the maps as provided in NRS 517.040, as amended 1985.

Located by R. A. Wilmore

AS AGENT FOR: GOLD FIELDS MINING COMPANY
1687 Cole Boulevard
Golden, Colorado 80401-3301

STATE OF Colorado ..
COUNTY OF Delta

R. A. Wilmore, being first duly sworn on his oath says; that he is a citizen of the United States, and that he is of lawful age, that he is the locator of the FALCON 84 Mining Claim, as Agent for Gold Fields Mining Company, that said location is made in good faith, that his "Certificate of Location" is made in good faith, and in compliance with the laws of the United States and the State of Nevada; and that the matters and things stated in the foregoing "Certificate of Location" are true of his own knowledge.

R. A. Wilmore
R. A. Wilmore, Agent

Subscribed and sworn to before me this 6 day of September, 1991.

Justin D. Schaefer
NOTARY PUBLIC
699 1250 Road
Delta, Colorado 81416

My commission expires:
August 24, 1995

BOOK 227 PAGE 185

BOOK 227 PAGE 184
OFFICIAL RECORDS
RECORDED AT THE REQUEST OF
Gold Fields
91 OCT 15 P1:33
EUREKA COUNTY, NEVADA
M.N. RECALLABLE RECORDER
FILE NO. 138206
FEE \$7.25

RECORDING REQUESTED BY
and RETURN TO:
Gold Fields Mining Company
Attention: Land Department
1687 Cole Boulevard
Golden, Colorado 80401-3301

138209

CERTIFICATE OF LOCATION
NEVADA

KNOW ALL MEN BY THESE PRESENTS, THAT GOLD FIELDS MINING COMPANY, whose current mailing address is 1687 Cole Boulevard, Golden, Colorado 80401-3301, by its Agent, the undersigned, hereby locates the FALCON 85 Lode Mining Claim on the 27 day of August, 19 91, situated in the Unknown Mining District, Lander and Eureka Counties, Nevada, and by this Certificate, and by right of discovery and location, claim 1500 feet, linear and horizontal measurement, along the vein thereof, said vein running 25 feet in a East direction from the point of discovery and 1475 feet in a West direction from the point of discovery, together with 300 feet on either side of the middle of said vein at the surface. The discovery monument on which Notice of Location is posted is located at said point of discovery.

The general course of this lode or vein is
East and West.

The claim is located in the SW $\frac{1}{4}$ of Section 8 and SE $\frac{1}{4}$ of Section 7, Township 31 North, Range 48 East, Mount Diablo Meridian, Lander and Eureka Counties, State of Nevada, and more particularly described by metes and bounds as follows:

Beginning at Corner No. 1 which is the Northeast corner of this mining claim, thence South a distance of 600 feet to Corner No. 2 which is the Southeast corner of this mining claim; thence West a distance of 750 feet to the South Side Center; thence West a distance of 750 feet to Corner No. 3 which is the Southwest corner of this mining claim; thence North a distance of 600 feet to Corner No. 4 which is the Northwest corner of this mining claim; thence East a distance of 750 feet to the North Side Center; thence East a distance of 750 feet to Corner No. 1, the point of beginning.

Claim boundaries are monumented by 4" X 4" X 4' wooden posts set one foot in the ground, one at each corner of the claim and one at the center of each side line. Each corner contains markings sufficient to appropriately designate it as a corner of said claim.

BOOK 227 PAGE 186

Beginning at Corner No. 1 which is the Northeast Corner of this claim, thence a distance of 1665 feet South and 1398 feet West to the following natural object or permanent monument, to wit: The Southwest corner of Section 8, Township 31 North, Range 48 East, Mount Diablo Meridian, State of Nevada.

Location work consisted of making the maps as provided in NRS 517.040, as amended 1985.

Located by R. A. Wilmore

AS AGENT FOR: GOLD FIELDS MINING COMPANY
1687 Cole Boulevard
Golden, Colorado 80401-3301

STATE OF Colorado ..
COUNTY OF Delta

R. A. Wilmore, being first duly sworn on his oath says; that he is a citizen of the United States, and that he is of lawful age, that he is the locator of the FALCON 85 Mining Claim, as Agent for Gold Fields Mining Company, that said location is made in good faith, that his "Certificate of Location" is made in good faith, and in compliance with the laws of the United States and the State of Nevada; and that the matters and things stated in the foregoing "Certificate of Location" are true of his own knowledge.

R. A. Wilmore
R. A. Wilmore, Agent

Subscribed and sworn to before me this 6 day of September, 1991.

Judith A. Schauf
NOTARY PUBLIC
699 1250 Road
Delta, Colorado 81416

My commission expires:
August 24, 1995

BOOK 227 PAGE 187
RECORDED AT THE OFFICE OF
Gold Fields
91 OCT 15 P1 33
EUREKA COUNTY, CALIF.
M.N. REBATE/RECORDED
FILE NO. FEE \$7.15

185209

BOOK 227 PAGE 187

RECORDING REQUESTED BY
and RETURN TO:
Gold Fields Mining Company
Attention: Land Department
1687 Cole Boulevard
Golden, Colorado 80401-3301

138210

CERTIFICATE OF LOCATION
NEVADA

KNOW ALL MEN BY THESE PRESENTS, THAT GOLD FIELDS MINING COMPANY, whose current mailing address is 1687 Cole Boulevard, Golden, Colorado 80401-3301, by its Agent, the undersigned, hereby locates the FALCON 86 Lode Mining Claim on the 27 day of August, 1991, situated in the Unknown Mining District, Eureka County, Nevada, and by this Certificate, and by right of discovery and location, claim 1500 feet, linear and horizontal measurement, along the vein thereof, said vein running 25 feet in a West direction from the point of discovery and 1475 feet in a East direction from the point of discovery, together with 300 feet on either side of the middle of said vein at the surface. The discovery monument on which Notice of Location is posted is located at said point of discovery.

The general course of this lode or vein is
East and West

The Claim is located in the SE and SW of Section 8,
Township 31 North, Range 48 East, Mount Diablo Meridian,
Eureka County, State of Nevada, and more particularly
described by metes and bounds as follows:

Beginning at Corner No. 1 which is the Northeast corner of this mining claim, thence South a distance of 600 feet to Corner No. 2 which is the Southeast corner of this mining claim; thence West a distance of 750 feet to the South Side Center; thence West a distance of 750 feet to Corner No. 3 which is the Southwest corner of this mining claim; thence North a distance of 600 feet to the Corner No. 4 which is the Northwest corner of this mining claim; thence East a distance of 750 feet to the North Side Center; thence East a distance of 750 feet to Corner No. 1, the point of beginning.

Claim boundaries are monumented by 4" X 4" X 4' wood posts set one foot in the ground, one at each corner of the claim and one at the center of each side line. Each corner contains markings sufficient to appropriately designate it as a corner of said claim.

BOOK 227 PAGE 188

Beginning at Corner No. 1 which is the Northeast Corner of this claim, thence a distance of 1665 feet South and 2898 feet West to the following natural object or permanent monument, to wit: The Southwest corner of Section 8, Township 31 North, Range 48 East, Mount Diablo Meridian, State of Nevada.

Location work consisted of making the maps as provided in NRS 517.040, as amended 1985.

Located by R. A. Wilmore

AS AGENT FOR: GOLD FIELDS MINING COMPANY
1687 Cole Boulevard
Golden, Colorado 80401-3301

STATE OF Colorado ..
COUNTY OF Delta

R. A. Wilmore, being first duly sworn on his oath says; that he is a citizen of the United States, and that he is of lawful age, that he is the locator of the FALCON 86 Mining Claim, as Agent for Gold Fields Mining Company, that said location is made in good faith, that his "Certificate of Location" is made in good faith, and in compliance with the laws of the United States and the State of Nevada; and that the matters and things stated in the foregoing "Certificate of Location" are true of his own knowledge.

R. A. Wilmore
R. A. Wilmore, Agent

Subscribed and sworn to before me this 6 day of September, 1991.

Judith Ann Schaaf
NOTARY PUBLIC
699 1250 Road
Delta, Colorado 81416

My commission expires:
August 24, 1995

BOOK 227 PAGE 189
OFFICIAL RECORDS
RECORDED AT THE REQUEST OF
Gold Fields
91 OCT 15 P133
EUREKA COUNTY, NEVADA
M. N. REDELMAN, RECORDER
FILE NO. 8210 FILE 7

BOOK 227 PAGE 189

RECORDING REQUESTED BY
and RETURN TO:
Gold Fields Mining Company
Attention: Land Department
1687 Cole Boulevard
Golden, Colorado 80401-3301

138211

CERTIFICATE OF LOCATION
NEVADA

KNOW ALL MEN BY THESE PRESENTS, THAT GOLD FIELDS MINING COMPANY, whose current mailing address is 1687 Cole Boulevard, Golden, Colorado 80401-3301, by its Agent, the undersigned, hereby locates the FALCON 87 Lode Mining Claim on the 27 day of August, 19 91, situated in the Unknown Mining District, Lander and Eureka Counties, Nevada, and by this Certificate, and by right of discovery and location, claim 1500 feet, linear and horizontal measurement, along the vein thereof, said vein running 25 feet in a East direction from the point of discovery and 1475 feet in a West direction from the point of discovery, together with 300 feet on either side of the middle of said vein at the surface. The discovery monument on which Notice of Location is posted is located at said point of discovery.

The general course of this lode or vein is
East and West.

The Claim is located in the SW1 of Section 8 and SE1 of
Section 7,
Township 31 North, Range 48 East, Mount Diablo Meridian,
Lander and Eureka Counties, State of Nevada, and more
particularly described by metes and bounds as follows:

Beginning at Corner No. 1 which is the Northeast corner of this mining claim, thence South a distance of 600 feet to Corner No. 2 which is the Southeast corner of this mining claim; thence West a distance of 750 feet to the South Side Center; thence West a distance of 750 feet to Corner No. 3 which is the Southwest corner of this mining claim; thence North a distance of 600 feet to Corner No. 4 which is the Northwest corner of this mining claim; thence East a distance of 750 feet to the North Side Center; thence East a distance of 750 feet to Corner No. 1, the point of beginning.

Claim boundaries are monumented by 4" X 4" X 4' wooden posts set one foot in the ground, one at each corner of the claim and one at the center of each side line. Each corner contains markings sufficient to appropriately designate it as a corner of said claim.

BOOK 227 PAGE 190

Beginning at Corner No. 1 which is the Northeast Corner of this claim, thence a distance of 1065 feet South and 1398 feet West to the following natural object or permanent monument, to wit: The Southwest corner of Section 8, Township 31 North, Range 48 East, Mount Diablo Meridian, State of Nevada.

Location work consisted of making the maps as provided in NRS 517.040, as amended 1985.

Located by *R. A. Wilmore*

AS AGENT FOR: GOLD FIELDS MINING COMPANY
1687 Cole Boulevard
Golden, Colorado 80401-3301

STATE OF Colorado ..
COUNTY OF Delta

R. A. Wilmore, being first duly sworn on his oath says; that he is a citizen of the United States, and that he is of lawful age, that he is the locator of the FALCON 87 Mining Claim, as Agent for Gold Fields Mining Company, that said location is made in good faith, that his "Certificate of Location" is made in good faith, and in compliance with the laws of the United States and the State of Nevada; and that the matters and things stated in the foregoing "Certificate of Location" are true of his own knowledge.

R. A. Wilmore
R. A. Wilmore, Agent

Subscribed and sworn to before me this 6 day of September, 1991.

Judith Ann Schaefer
NOTARY PUBLIC
699 1250 Road
Delta, Colorado 81416

My commission expires:
August 24, 1995

BOOK 227 PAGE 190
RECORDED AT THE REC'D ST OF
Gold Fields
91 OCT 15 P1:33
FURCA COUNTY RECORD
M. N. ROBERTSON, REC'D
FILE NO. 7-25

118211

BOOK 227 PAGE 191

RECORDING REQUESTED BY
and RETURN TO:
Gold Fields Mining Company
Attention: Land Department
1687 Cole Boulevard
Golden, Colorado 80401-3301

138212

CERTIFICATE OF LOCATION
NEVADA

KNOW ALL MEN BY THESE PRESENTS, THAT GOLD FIELDS MINING COMPANY, whose current mailing address is 1687 Cole Boulevard, Golden, Colorado 80401-3301, by its Agent, the undersigned, hereby locates the FALCON 88 Lode Mining Claim on the 27 day of August, 1991, situated in the Unknown Mining District, Eureka County, Nevada, and by this Certificate, and by right of discovery and location, claim 1500 feet, linear and horizontal measurement, along the vein thereof, said vein running 25 feet in a West direction from the point of discovery and 1475 feet in a East direction from the point of discovery, together with 300 feet on either side of the middle of said vein at the surface. The discovery monument on which Notice of Location is posted is located at said point of discovery.

The general course of this lode or vein is
East and West.

The Claim is located in the SE and SW of Section 8,
Township 31 North, Range 48 East, Mount Diablo Meridian,
Eureka County, State of Nevada, and more particularly
described by metes and bounds as follows:

Beginning at Corner No. 1 which is the Northeast corner of this mining claim, thence South a distance of 600 feet to Corner No. 2 which is the Southeast corner of this mining claim; thence West a distance of 750 feet to the South Side Center; thence West a distance of 750 feet to Corner No. 3 which is the Southwest corner of this mining claim; thence North a distance of 600 feet to the Corner No. 4 which is the Northwest corner of this mining claim; thence East a distance of 750 feet to the North Side Center; thence East a distance of 750 feet to Corner No. 1, the point of beginning.

Claim boundaries are monumented by 4" X 4" X 4' wood posts set one foot in the ground, one at each corner of the claim and one at the center of each side line. Each corner contains markings sufficient to appropriately designate it as a corner of said claim.

BOOK 227 PAGE 192

Beginning at Corner No. 1 which is the Northeast Corner of this claim, thence a distance of 1065 feet South and 2898 feet West to the following natural object or permanent monument, to wit: The Southwest corner of Section 8, Township 31 North, Range 48 East, Mount Diablo Meridian, State of Nevada.

Location work consisted of making the maps as provided in NRS 517.040, as amended 1985.

Located by R. A. Wilmore

AS AGENT FOR: GOLD FIELDS MINING COMPANY
1687 Cole Boulevard
Golden, Colorado 80401-3301

STATE OF Colorado ..
COUNTY OF Delta

R. A. Wilmore, being first duly sworn on his oath says; that he is a citizen of the United States, and that he is of lawful age, that he is the locator of the FALCON 88 Mining Claim, as Agent for Gold Fields Mining Company, that said location is made in good faith, that his "Certificate of Location" is made in good faith, and in compliance with the laws of the United States and the State of Nevada; and that the matters and things stated in the foregoing "Certificate of Location" are true of his own knowledge.



R. A. Wilmore
R. A. Wilmore, Agent

Subscribed and sworn to before me this 6 day of September, 1991.

Juris A. Schaaf
NOTARY PUBLIC
699 1250 Road
Delta, Colorado 81416

My commission expires:
August 24, 1995

BOOK 227 PAGE 192
OFFICIAL RECORDS
RECORDED AT THE REQUEST OF
GOLD FIELDS
91 OCT 15 PM 3:37
EUREKA COUNTY, NEVADA
M. N. REBALEA, RECORDER
FILE NO. 188212
FEE \$7.25

BOOK 227 PAGE 193

RECORDING REQUESTED BY
and RETURN TO:
Gold Fields Mining Company
Attention: Land Department
1687 Cole Boulevard
Golden, Colorado 80401-3301

138213

CERTIFICATE OF LOCATION
NEVADA

KNOW ALL MEN BY THESE PRESENTS, THAT GOLD FIELDS MINING COMPANY, whose current mailing address is 1687 Cole Boulevard, Golden, Colorado 80401-3301, by its Agent, the undersigned, hereby locates the FALCON 89 Lode Mining Claim on the 27 day of August, 19 91, situated in the Unknown Mining District, Lander and Eureka Counties, Nevada, and by this Certificate, and by right of discovery and location, claim 1500 feet, linear and horizontal measurement, along the vein thereof, said vein running 25 feet in a East direction from the point of discovery and 1475 feet in a West direction from the point of discovery, together with 300 feet on either side of the middle of said vein at the surface. The discovery monument on which Notice of Location is posted is located at said point of discovery.

The general course of this lode or vein is East and West.

The Claim is located in the SW of Section 8, NW of Section 17, NE of Section 18 and SE of Section 7, Township 31 North, Range 48 East, Mount Diablo Meridian, Lander and Eureka Counties, State of Nevada, and more particularly described by metes and bounds as follows:

Beginning at Corner No. 1 which is the Northeast corner of this mining claim, thence South a distance of 600 feet to Corner No. 2 which is the Southeast corner of this mining claim; thence West a distance of 750 feet to the South Side Center; thence West a distance of 750 feet to Corner No. 3 which is the Southwest corner of this mining claim; thence North a distance of 600 feet to Corner No. 4 which is the Northwest corner of this mining claim; thence East a distance of 750 feet to the North Side Center; thence East a distance of 750 feet to Corner No. 1, the point of beginning.

Claim boundaries are monumented by 4" X 4" X 4' wooden posts set one foot in the ground, one at each corner of the claim and one at the center of each side line. Each corner contains markings sufficient to appropriately designate it as a corner of said claim.

BOOK 27 PAGE 194

Beginning at Corner No. 1 which is the Northeast Corner of this claim, thence a distance of 465 feet South and 1398 feet West to the following natural object or permanent monument, to wit: The Southwest corner of Section 8, Township 31 North, Range 48 East, Mount Diablo Meridian, State of Nevada.

Location work consisted of making the maps as provided in NRS 517.040, as amended 1985.

Located by *R. A. Wilmore*

AS AGENT FOR: GOLD FIELDS MINING COMPANY
1687 Cole Boulevard
Golden, Colorado 80401-3301

STATE OF Colorado ..
COUNTY OF Delta

R. A. Wilmore, being first duly sworn on his oath says; that he is a citizen of the United States, and that he is of lawful age, that he is the locator of the FALCON 89 Mining Claim, as Agent for Gold Fields Mining Company, that said location is made in good faith, that his "Certificate of Location" is made in good faith, and in compliance with the laws of the United States and the State of Nevada; and that the matters and things stated in the foregoing "Certificate of Location" are true of his own knowledge.

SEAL

R. A. Wilmore
R. A. Wilmore, Agent

Subscribed and sworn to before me this 6 day of September 1991.

Judith Anne Schaaf
NOTARY PUBLIC
699 1250 Road
Delta, Colorado 81416

My commission expires:
August 24, 1995

EURICA COUNTY, NEVADA
M. M. REBALEA, RECORDER
FILE NO. 139213

BOOK 227 PAGE 194
OFFICIAL RECORDS
RECORDED & INDEXED
Gold Fields
91 OCT 15 P1:37

BOOK 227 PAGE 195

RECORDING REQUESTED BY
and RETURN TO:
Gold Fields Mining Company
Attention: Land Department
1687 Cole Boulevard
Golden, Colorado 80401-3301

138214

CERTIFICATE OF LOCATION
NEVADA

KNOW ALL MEN BY THESE PRESENTS, THAT GOLD FIELDS MINING COMPANY, whose current mailing address is 1687 Cole Boulevard, Golden, Colorado 80401-3301, by its Agent, the undersigned, hereby locates the FALCON 90 Lode Mining Claim on the 27 day of August, 1991, situated in the Unknown Mining District, Eureka County, Nevada, and by this Certificate, and by right of discovery and location, claim 1500 feet, linear and horizontal measurement, along the vein thereof, said vein running 25 feet in a West direction from the point of discovery and 1475 feet in a East direction from the point of discovery, together with 300 feet on either side of the middle of said vein at the surface. The discovery monument on which Notice of Location is posted is located at said point of discovery.

The general course of this lode or vein is
East and West.

The Claim is located in the SE and SW of Section 8, and NE and NW of Section 17, Township 31 North, Range 48 East, Mount Diablo Meridian, Eureka County, State of Nevada, and more particularly described by metes and bounds as follows:

Beginning at Corner No. 1 which is the Northeast corner of this mining claim, thence South a distance of 600 feet to Corner No. 2 which is the Southeast corner of this mining claim; thence West a distance of 750 feet to the South Side Center; thence West a distance of 750 feet to Corner No. 3 which is the Southwest corner of this mining claim; thence North a distance of 600 feet to the Corner No. 4 which is the Northwest corner of this mining claim; thence East a distance of 750 feet to the North Side Center; thence East a distance of 750 feet to Corner No. 1, the point of beginning.

Claim boundaries are monumented by 4" X 4" X 4' wood posts set one foot in the ground, one at each corner of the claim and one at the center of each side line. Each corner contains markings sufficient to appropriately designate it as a corner of said claim.

BOOK 227 PAGE 196

Beginning at Corner No. 1 which is the Northeast Corner of this claim, thence a distance of 465 feet South and 2898 feet West to the following natural object or permanent monument, to wit: The Southwest corner of Section 8, Township 31 North, Range 48 East, Mount Diablo Meridian, State of Nevada.

Location work consisted of making the maps as provided in NRS 517.040, as amended 1985.

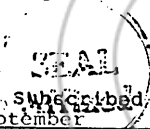
Located by R. A. Wilmore

AS AGENT FOR: GOLD FIELDS MINING COMPANY
1687 Cole Boulevard
Golden, Colorado 80401-3301

STATE OF Colorado ..
COUNTY OF Delta

R. A. Wilmore, being first duly sworn on his oath says; that he is a citizen of the United States, and that he is of lawful age, that he is the locator of the FALCON 90 Mining Claim, as Agent for Gold Fields Mining Company, that said location is made in good faith, that his "Certificate of Location" is made in good faith, and in compliance with the laws of the United States and the State of Nevada; and that the matters and things stated in the foregoing "Certificate of Location" are true of his own knowledge.

R. A. Wilmore
R. A. Wilmore, Agent

 Subscribed and sworn to before me this 6 day of September, 1991.

Judith Ann Schaaf
NOTARY PUBLIC
699 1250 Road
Delta, Colorado 81416

My commission expires:
August 24, 1995

BOOK 227 PAGE 197

138211

FILE NO. 138211
FEDERAL COUNTY, NEVADA
H. N. REBALEAHLI, RECORDER
FEE \$7.25

BOOK 227 PAGE 197
OFFICIAL RECORDS
RECORDED AT THE REQUEST OF
Gold Fields
91 OCT 15 P1:37

RECORDING REQUESTED BY
and RETURN TO:
Gold Fields Mining Company
Attention: Land Department
1687 Cole Boulevard
Golden, Colorado 80401-3301

138215

CERTIFICATE OF LOCATION
NEVADA

KNOW ALL MEN BY THESE PRESENTS, THAT GOLD FIELDS MINING COMPANY, whose current mailing address is 1687 Cole Boulevard, Golden, Colorado 80401-3301, by its Agent, the undersigned, hereby locates the FALCON 91 Lode Mining Claim on the 27 day of August, 1991, situated in the Unknown Mining District, Eureka County, Nevada, and by this Certificate, and by right of discovery and location, claim 1500 feet, linear and horizontal measurement, along the vein thereof, said vein running 25 feet in a East direction from the point of discovery and 1475 feet in a West direction from the point of discovery, together with 300 feet on either side of the middle of said vein at the surface. The discovery monument on which Notice of Location is posted is located at said point of discovery.

The general course of this lode or vein is
East and West.

The Claim is located in the SE of Section 5 and NE of
Section 8,
Township 31 North, Range 48 East, Mount Diablo Meridian,
Eureka County, State of Nevada, and more particularly
described by metes and bounds as follows:

Beginning at Corner No. 1 which is the Northeast corner of this mining claim, thence South a distance of 600 feet to Corner No. 2 which is the Southeast corner of this mining claim; thence West a distance of 750 feet to the South Side Center; thence West a distance of 750 feet to Corner No. 3 which is the Southwest corner of this mining claim; thence North a distance of 600 feet to the Corner No. 4 which is the Northwest corner of this mining claim; thence East a distance of 750 feet to the North Side Center; thence East a distance of 750 feet to Corner No. 1, the point of beginning.

Claim boundaries are monumented by 4" X 4" X 4' wood posts set one foot in the ground, one at each corner of the claim and one at the center of each side line. Each corner contains markings sufficient to appropriately designate it as a corner of said claim.

BOOK 227 PAGE 198

Beginning at Corner No. 1 which is the Northeast Corner of this claim, thence a distance of 5265 feet South and 4398 feet West to the following natural object or permanent monument, to wit: The Southwest corner of Section 8, Township 31 North, Range 48 East, Mount Diablo Meridian, State of Nevada.

Location work consisted of making the maps as provided in NRS 517.040, as amended 1985.

Located by *R. A. Wilmore*

AS AGENT FOR: GOLD FIELDS MINING COMPANY
1687 Cole Boulevard
Golden, Colorado 80401-3301

STATE OF Colorado ..
COUNTY OF Delta

R. A. Wilmore, being first duly sworn on his oath says; that he is a citizen of the United States, and that he is of lawful age, that he is the locator of the FALCON 91 Mining Claim, as Agent for Gold Fields Mining Company, that said location is made in good faith, that his "Certificate of Location" is made in good faith, and in compliance with the laws of the United States and the State of Nevada; and that the matters and things stated in the foregoing "Certificate of Location" are true of his own knowledge.

R. A. Wilmore
R. A. Wilmore, Agent

Subscribed and sworn to before me this 6 day of September, 1991.

Judith Ann Schanz
NOTARY PUBLIC
699 1250 Road
Delta, Colorado 81416

My commission expires:
August 24, 1995

BOOK 227 PAGE 199
RECORDED AT THE CLERK'S OFFICE OF
GOLD FIELDS
91 OCT 15 P 1:37
EUREKA COUNTY, NEVADA
M. M. REDELEIGH, RECORDER
FILE NO. 138215

BOOK 227 PAGE 199

RECORDING REQUESTED BY
and RETURN TO:
Gold Fields Mining Company
Attention: Land Department
1687 Cole Boulevard
Golden, Colorado 80401-3301

138216

CERTIFICATE OF LOCATION
NEVADA

KNOW ALL MEN BY THESE PRESENTS, THAT GOLD FIELDS MINING COMPANY, whose current mailing address is 1687 Cole Boulevard, Golden, Colorado 80401-3301, by its Agent, the undersigned, hereby locates the FALCON 92 Lode Mining Claim on the 27 day of August, 1991, situated in the Unknown Mining District, Eureka County, Nevada, and by this Certificate, and by right of discovery and location, claim 1500 feet, linear and horizontal measurement, along the vein thereof, said vein running 25 feet in a West direction from the point of discovery and 1475 feet in a East direction from the point of discovery, together with 300 feet on either side of the middle of said vein at the surface. The discovery monument on which Notice of Location is posted is located at said point of discovery.

The general course of this lode or vein is
East and West.

The Claim is located in the SW $\frac{1}{4}$ of Section 4 and NW $\frac{1}{4}$ of Section 9, NE $\frac{1}{4}$ of Section 8 and SE $\frac{1}{4}$ of Section 5, Township 31 $\frac{1}{2}$ North, Range 48 East, Mount Diablo Meridian, Eureka County, State of Nevada, and more particularly described by metes and bounds as follows:

Beginning at Corner No. 1 which is the Northeast corner of this mining claim, thence South a distance of 600 feet to Corner No. 2 which is the Southeast corner of this mining claim; thence West a distance of 750 feet to the South Side Center; thence West a distance of 750 feet to Corner No. 3 which is the Southwest corner of this mining claim; thence North a distance of 600 feet to the Corner No. 4 which is the Northwest corner of this mining claim; thence East a distance of 750 feet to the North Side Center; thence East a distance of 750 feet to Corner No. 1, the point of beginning.

Claim boundaries are monumented by 4" X 4" X 4' wood posts set one foot in the ground, one at each corner of the claim and one at the center of each side line. Each corner contains markings sufficient to appropriately designate it as a corner of said claim.

BOOK 227 PAGE 200

Beginning at Corner No. 1 which is the Northeast Corner of this claim, thence a distance of 5265 feet South and 5898 feet West to the following natural object or permanent monument, to wit: The Southwest corner of Section 8, Township 31 North, Range 48 East, Mount Diablo Meridian, State of Nevada.

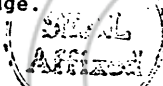
Location work consisted of making the maps as provided in NRS 517.040, as amended 1985.

Located by M. Wilmore

AS AGENT FOR: GOLD FIELDS MINING COMPANY
1687 Cole Boulevard
Golden, Colorado 80401-3301

STATE OF Colorado ..
COUNTY OF Delta

R. A. Wilmore, being first duly sworn on his oath says; that he is a citizen of the United States, and that he is of lawful age, that he is the locator of the FALCON 92 Mining Claim, as Agent for Gold Fields Mining Company, that said location is made in good faith, that his "Certificate of Location" is made in good faith, and in compliance with the laws of the United States and the State of Nevada; and that the matters and things stated in the foregoing "Certificate of Location" are true of his own knowledge.



M. Wilmore
R. A. Wilmore, Agent

Subscribed and sworn to before me this
September, 1991.

Judith Ann Schaefer
NOTARY PUBLIC
699 1250 Road
Delta, Colorado 81416

My commission expires:
August 24, 1995

BOOK 227 PAGE 200
OFFICIAL RECORDS
RECORDED IN THE RECORDS OF
Gold Fields
da 31 OCT 15 P1:37
FILE NO. 138216
EUREKA COUNTY, NEVADA
MINERAL RIGHTS RECORDER
FEE \$7.11

BOOK 227 PAGE 201

RECORDING REQUESTED BY
and RETURN TO:
Gold Fields Mining Company
Attention: Land Department
1687 Cole Boulevard
Golden, Colorado 80401-3301

138217

CERTIFICATE OF LOCATION
NEVADA

KNOW ALL MEN BY THESE PRESENTS, THAT GOLD FIELDS MINING COMPANY, whose current mailing address is 1687 Cole Boulevard, Golden, Colorado 80401-3301, by its Agent, the undersigned, hereby locates the FALCON 93 Lode Mining Claim on the 27 day of August, 1991, situated in the Unknown Mining District, Eureka County, Nevada, and by this Certificate, and by right of discovery and location, claim 1500 feet, linear and horizontal measurement, along the vein thereof, said vein running 25 feet in a East direction from the point of discovery and 1475 feet in a West direction from the point of discovery, together with 300 feet on either side of the middle of said vein at the surface. The discovery monument on which Notice of Location is posted is located at said point of discovery.

The general course of this lode or vein is East and West.

The Claim is located in the NE1 of Section 8,

Township 31 North, Range 48 East, Mount Diablo Meridian, Eureka County, State of Nevada, and more particularly described by metes and bounds as follows:

Beginning at Corner No. 1 which is the Northeast corner of this mining claim, thence South a distance of 600 feet to Corner No. 2 which is the Southeast corner of this mining claim; thence West a distance of 750 feet to the South Side Center; thence West a distance of 750 feet to Corner No. 3 which is the Southwest corner of this mining claim; thence North a distance of 600 feet to the Corner No. 4 which is the Northwest corner of this mining claim; thence East a distance of 750 feet to the North Side Center; thence East a distance of 750 feet to Corner No. 1, the point of beginning.

Claim boundaries are monumented by 4" X 4" X 4' wood posts set one foot in the ground, one at each corner of the claim and one at the center of each side line. Each corner contains markings sufficient to appropriately designate it as a corner of said claim.

BOOK 227 PAGE 202

Beginning at Corner No. 1 which is the Northeast Corner of this claim, thence a distance of 4665 feet South and 4398 feet West to the following natural object or permanent monument, to wit: The Southwest corner of Section 8, Township 31 North, Range 48 East, Mount Diablo Meridian, State of Nevada.

Location work consisted of making the maps as provided in NRS 517.040, as amended 1985.

Located by R. A. Wilmore

AS AGENT FOR: GOLD FIELDS MINING COMPANY
1687 Cole Boulevard
Golden, Colorado 80401-3301

STATE OF Colorado **
COUNTY OF Delta

R. A. Wilmore, being first duly sworn on his oath says; that he is a citizen of the United States, and that he is of lawful age, that he is the locator of the FALCON 93 Mining Claim, as Agent for Gold Fields Mining Company, that said location is made in good faith, that his "Certificate of Location" is made in good faith, and in compliance with the laws of the United States and the State of Nevada; and that the matters and things stated in the foregoing "Certificate of Location" are true of his own knowledge.

R. A. Wilmore
R. A. Wilmore, Agent

Subscribed and sworn to before me this 6 day of September, 1991.

Judith Ann Schaefer
NOTARY PUBLIC
699 1250 Road
Delta, Colorado 81416

My commission expires:
August 24, 1995

BOOK 227 PAGE 202
RECORDED AT THE OFFICE OF
6014 Fields
91 OCT 15 P1:37
EUREKA COUNTY, NEVADA
FILE NO. 198217
MIN. REBATE APL. RECORDED
FEE \$7.55

BOOK 227 PAGE 203

RECORDING REQUESTED BY
and RETURN TO:
Gold Fields Mining Company
Attention: Land Department
1687 Cole Boulevard
Golden, Colorado 80401-3301

138218
CERTIFICATE OF LOCATION
NEVADA

KNOW ALL MEN BY THESE PRESENTS, THAT GOLD FIELDS MINING COMPANY, whose current mailing address is 1687 Cole Boulevard, Golden, Colorado 80401-3301, by its Agent, the undersigned, hereby locates the FALCON 94 Lode Mining Claim on the 27 day of August, 1991, situated in the Unknown Mining District, Eureka County, Nevada, and by this Certificate, and by right of discovery and location, claim 1500 feet, linear and horizontal measurement, along the vein thereof, said vein running 25 feet in a West direction from the point of discovery and 1475 feet in a East direction from the point of discovery, together with 300 feet on either side of the middle of said vein at the surface. The discovery monument on which Notice of Location is posted is located at said point of discovery.

The general course of this lode or vein is
East and West.

The Claim is located in the NW1 of Section 9 and NE1 of Section 8, Township 31 North, Range 48 East, Mount Diablo Meridian, Eureka County, State of Nevada, and more particularly described by metes and bounds as follows:

Beginning at Corner No. 1 which is the Northeast corner of this mining claim, thence South a distance of 600 feet to Corner No. 2 which is the Southeast corner of this mining claim; thence West a distance of 750 feet to the South Side Center; thence West a distance of 750 feet to Corner No. 3 which is the Southwest corner of this mining claim; thence North a distance of 600 feet to the Corner No. 4 which is the Northwest corner of this mining claim; thence East a distance of 750 feet to the North Side Center; thence East a distance of 750 feet to Corner No. 1, the point of beginning.

Claim boundaries are monumented by 4" X 4" X 4' wood posts set one foot in the ground, one at each corner of the claim and one at the center of each side line. Each corner contains markings sufficient to appropriately designate it as a corner of said claim.

BOOK 227 PAGE 204

Beginning at Corner No. 1 which is the Northeast Corner of this claim, thence a distance of 4665 feet South and 5898 feet West to the following natural object or permanent monument, to wit: The Southwest corner of Section 8, Township 31 North, Range 48 East, Mount Diablo Meridian, State of Nevada.

Location work consisted of making the maps as provided in NRS 517.040, as amended 1985.

Located by R. A. Wilmore

AS AGENT FOR: GOLD FIELDS MINING COMPANY
1687 Cole Boulevard
Golden, Colorado 80401-3301

STATE OF Colorado ..
COUNTY OF Delta

R. A. Wilmore, being first duly sworn on his oath says; that he is a citizen of the United States, and that he is of lawful age, that he is the locator of the FALCON 94 Mining Claim, as Agent for Gold Fields Mining Company, that said location is made in good faith, that his "Certificate of Location" is made in good faith, and in compliance with the laws of the United States and the State of Nevada; and that the matters and things stated in the foregoing "Certificate of Location" are true of his own knowledge.

R. A. Wilmore
R. A. Wilmore, Agent

SEAL
Affixed

Subscribed and sworn to before me this 6 day of September, 1991.

Judith Ann Schaefer
NOTARY PUBLIC
699 1250 Road
Delta, Colorado 81416

My commission expires:
August 24, 1995

BOOK 227 PAGE 205
RECORDED AT THE OFFICE OF
Gold Fields
91 OCT 15 PM 51
EUREKA COUNTY, CALIF.
FILE NO. 138216
FEE \$7.25

BOOK 227 PAGE 205

RECORDING REQUESTED BY
and RETURN TO:
Gold Fields Mining Company
Attention: Land Department
1687 Cole Boulevard
Golden, Colorado 80401-3301

138219

CERTIFICATE OF LOCATION
NEVADA

KNOW ALL MEN BY THESE PRESENTS, THAT GOLD FIELDS MINING COMPANY, whose current mailing address is 1687 Cole Boulevard, Golden, Colorado 80401-3301, by its Agent, the undersigned, hereby locates the FALCON 95 Lode Mining Claim on the 27 day of August, 1991, situated in the Unknown Mining District, Eureka County, Nevada, and by this Certificate, and by right of discovery and location, claim 1500 feet, linear and horizontal measurement, along the vein thereof, said vein running 25 feet in a East direction from the point of discovery and 1475 feet in a West direction from the point of discovery, together with 300 feet on either side of the middle of said vein at the surface. The discovery monument on which Notice of Location is posted is located at said point of discovery.

The general course of this lode or vein is
East and West.

The Claim is located in the NE of Section 8,
Township 31 North, Range 48 East, Mount Diablo Meridian,
Eureka County, State of Nevada, and more particularly
described by metes and bounds as follows:

Beginning at Corner No. 1 which is the Northeast corner of this mining claim, thence South a distance of 600 feet to Corner No. 2 which is the Southeast corner of this mining claim; thence West a distance of 750 feet to the South Side Center; thence West a distance of 750 feet to Corner No. 3 which is the Southwest corner of this mining claim; thence North a distance of 600 feet to the Corner No. 4 which is the Northwest corner of this mining claim; thence East a distance of 750 feet to the North Side Center; thence East a distance of 750 feet to Corner No. 1, the point of beginning.

Claim boundaries are monumented by 4" X 4" X 4' wood posts set one foot in the ground, one at each corner of the claim and one at the center of each side line. Each corner contains markings sufficient to appropriately designate it as a corner of said claim.

BOOK 227 PAGE 206

Beginning at Corner No. 1 which is the Northeast Corner of this claim, thence a distance of 4065 feet South and 4398 feet West to the following natural object or permanent monument, to wit: The Southwest corner of Section 8, Township 31 North, Range 48 East, Mount Diablo Meridian, State of Nevada.

Location work consisted of making the maps as provided in NRS 517.040, as amended 1985.

Located by R. A. Wilmore

AS AGENT FOR: GOLD FIELDS MINING COMPANY
1687 Cole Boulevard
Golden, Colorado 80401-3301

STATE OF Colorado **
COUNTY OF Delta

R. A. Wilmore, being first duly sworn on his oath says; that he is a citizen of the United States, and that he is of lawful age, that he is the locator of the FALCON 95 Mining Claim, as Agent for Gold Fields Mining Company, that said location is made in good faith, that his "Certificate of Location" is made in good faith, and in compliance with the laws of the United States and the State of Nevada; and that the matters and things stated in the foregoing "Certificate of Location" are true of his own knowledge.

SEA.
Affix

R. A. Wilmore
R. A. Wilmore, Agent

Subscribed and sworn to before me this 6 day of September, 1991.

Judith Ann Schaaf
NOTARY PUBLIC
699 1250 Road
Delta, Colorado 81416

My commission expires:
August 24, 1995

BOOK 227 PAGE 206
OFFICIAL RECORDS
RECORDED AT THE REQUEST OF
Gold Fields
91 OCT 15 P1 51
EUREKA COUNTY, NEVADA
M. M. REBALEA, RECORDER
FILE NO. 108219 FEE \$7.25

BOOK 227 PAGE 207

RECORDING REQUESTED BY
and RETURN TO:
Gold Fields Mining Company
Attention: Land Department
1687 Cole Boulevard
Golden, Colorado 80401-3301

138220

CERTIFICATE OF LOCATION
NEVADA

KNOW ALL MEN BY THESE PRESENTS, THAT GOLD FIELDS MINING COMPANY, whose current mailing address is 1687 Cole Boulevard, Golden, Colorado 80401-3301, by its Agent, the undersigned, hereby locates the FALCON 96 Lode Mining Claim on the 27 day of August, 1991, situated in the Unknown Mining District, Eureka County, Nevada, and by this Certificate, and by right of discovery and location, claim 1500 feet, linear and horizontal measurement, along the vein thereof, said vein running 25 feet in a West direction from the point of discovery and 1475 feet in a East direction from the point of discovery, together with 300 feet on either side of the middle of said vein at the surface. The discovery monument on which Notice of Location is posted is located at said point of discovery.

The general course of this lode or vein is
East and West.

The Claim is located in the NW of Section 9 and NE of Section 8, Township 31 North, Range 48 East, Mount Diablo Meridian, Eureka County, State of Nevada, and more particularly described by metes and bounds as follows:

Beginning at Corner No. 1 which is the Northeast corner of this mining claim, thence South a distance of 600 feet to Corner No. 2 which is the Southeast corner of this mining claim; thence West a distance of 750 feet to the South Side Center; thence West a distance of 750 feet to Corner No. 3 which is the Southwest corner of this mining claim; thence North a distance of 600 feet to the Corner No. 4 which is the Northwest corner of this mining claim; thence East a distance of 750 feet to the North Side Center; thence East a distance of 750 feet to Corner No. 1, the point of beginning.

Claim boundaries are monumented by 4" X 4" X 4' wood posts set one foot in the ground, one at each corner of the claim and one at the center of each side line. Each corner contains markings sufficient to appropriately designate it as a corner of said claim.

BOOK 227 PAGE 208

Beginning at Corner No. 1 which is the Northeast Corner of this claim, thence a distance of 4065 feet South and 5898 feet West to the following natural object or permanent monument, to wit: The Southwest corner of Section 8, Township 31 North, Range 48 East, Mount Diablo Meridian, State of Nevada.

Location work consisted of making the maps as provided in NRS 517.040, as amended 1985.

Located by *R. A. Wilmore*

AS AGENT FOR: GOLD FIELDS MINING COMPANY
1687 Cole Boulevard
Golden, Colorado 80401-3301

STATE OF Colorado ss.
COUNTY OF Delta

R. A. Wilmore, being first duly sworn on his oath says; that he is a citizen of the United States, and that he is of lawful age, that he is the locator of the FALCON 96 Mining Claim, as Agent for Gold Fields Mining Company, that said location is made in good faith, that his "Certificate of Location" is made in good faith, and in compliance with the laws of the United States and the State of Nevada; and that the matters and things stated in the foregoing "Certificate of Location" are true of his own knowledge.

R. A. Wilmore
R. A. Wilmore, Agent

Subscribed and sworn to before me this 6 day of September, 1991.

Judith Ann Schaaf
NOTARY PUBLIC
699 1250 Road
Delta, Colorado 81416

My commission expires:
August 24, 1995

BOOK 227 PAGE 209
RECORDED
91 OCT 15 PM 5:11
FILE NO. 138220
CLERK, COUNTY OF NEVADA
M. N. REBALEATI, RECORDER
FEE \$6.25

BOOK 227 PAGE 209

RECORDING REQUESTED BY
and RETURN TO:
Gold Fields Mining Company
Attention: Land Department
1687 Cole Boulevard
Golden, Colorado 80401-3301

138221

CERTIFICATE OF LOCATION
NEVADA

KNOW ALL MEN BY THESE PRESENTS, THAT GOLD FIELDS MINING COMPANY, whose current mailing address is 1687 Cole Boulevard, Golden, Colorado 80401-3301, by its Agent, the undersigned, hereby locates the FALCON 97 Lode Mining Claim on the 27 day of August, 1991, situated in the Unknown Mining District, Eureka County, Nevada, and by this Certificate, and by right of discovery and location, claim 1500 feet, linear and horizontal measurement, along the vein thereof, said vein running 25 feet in a East direction from the point of discovery and 1475 feet in a West direction from the point of discovery, together with 300 feet on either side of the middle of said vein at the surface. The discovery monument on which Notice of Location is posted is located at said point of discovery.

The general course of this lode or vein is
East and West.

The Claim is located in the NE1 of Section 8.

Township 31 North, Range 48 East, Mount Diablo Meridian,
Eureka County, State of Nevada, and more particularly
described by metes and bounds as follows:

Beginning at Corner No. 1 which is the Northeast corner of this mining claim, thence South a distance of 600 feet to Corner No. 2 which is the Southeast corner of this mining claim; thence West a distance of 750 feet to the South Side Center; thence West a distance of 750 feet to Corner No. 3 which is the Southwest corner of this mining claim; thence North a distance of 600 feet to the Corner No. 4 which is the Northwest corner of this mining claim; thence East a distance of 750 feet to the North Side Center; thence East a distance of 750 feet to Corner No. 1, the point of beginning.

Claim boundaries are monumented by 4" X 4" X 4' wood posts set one foot in the ground, one at each corner of the claim and one at the center of each side line. Each corner contains markings sufficient to appropriately designate it as a corner of said claim.

BOOK 227 PAGE 210

Beginning at Corner No. 1 which is the Northeast Corner of this claim, thence a distance of 3465 feet South and 4398 feet West to the following natural object or permanent monument, to wit: The Southwest corner of Section 8, Township 31 North, Range 48 East, Mount Diablo Meridian, State of Nevada.

Location work consisted of making the maps as provided in NRS 517.040, as amended 1985.

Located by R. A. Wilmore

AS AGENT FOR: GOLD FIELDS MINING COMPANY
1687 Cole Boulevard
Golden, Colorado 80401-3301

STATE OF Colorado ..
COUNTY OF Delta

R. A. Wilmore, being first duly sworn on his oath says; that he is a citizen of the United States, and that he is of lawful age, that he is the locator of the FALCON 97 Mining Claim, as Agent for Gold Fields Mining Company, that said location is made in good faith, that his "Certificate of Location" is made in good faith, and in compliance with the laws of the United States and the State of Nevada; and that the matters and things stated in the foregoing "Certificate of Location" are true of his own knowledge.

R. A. Wilmore
R. A. Wilmore, Agent

Subscribed and sworn to before me this 6 day of September, 1991.

Judith Anne Schaaf
NOTARY PUBLIC
699 1250 Road
Delta, Colorado 81416

My commission expires:
August 24, 1995

BOOK 227 PAGE 210
OFFICIAL RECORDS
RECORDED AT THE CLERK'S OFFICE
60657000
91 OCT 15 PM 51
EUREKA COUNTY, NEVADA
M.N. REDEVELOPMENT
FILE NO 138221
FEE \$7.25

BOOK 227 PAGE 211

RECORDING REQUESTED BY
and RETURN TO:
Gold Fields Mining Company
Attention: Land Department
1687 Cole Boulevard
Golden, Colorado 80401-3301

138222

CERTIFICATE OF LOCATION
NEVADA

KNOW ALL MEN BY THESE PRESENTS, THAT GOLD FIELDS MINING COMPANY, whose current mailing address is 1687 Cole Boulevard, Golden, Colorado 80401-3301, by its Agent, the undersigned, hereby locates the FALCON 98 Lode Mining Claim on the 27 day of August, 1991, situated in the Unknown Mining District, Eureka County, Nevada, and by this Certificate, and by right of discovery and location, claim 1500 feet, linear and horizontal measurement, along the vein thereof, said vein running 25 feet in a West direction from the point of discovery and 1475 feet in a East direction from the point of discovery, together with 300 feet on either side of the middle of said vein at the surface. The discovery monument on which Notice of Location is posted is located at said point of discovery.

The general course of this lode or vein is
East and West.

The Claim is located in the NW of Section 9 and
NE of Section 8,
Township 31 North, Range 48 East, Mount Diablo Meridian,
Eureka County, State of Nevada, and more particularly
described by metes and bounds as follows:

Beginning at Corner No. 1 which is the Northeast corner of this mining claim, thence South a distance of 600 feet to Corner No. 2 which is the Southeast corner of this mining claim; thence West a distance of 750 feet to the South Side Center; thence West a distance of 750 feet to Corner No. 3 which is the Southwest corner of this mining claim; thence North a distance of 600 feet to the Corner No. 4 which is the Northwest corner of this mining claim; thence East a distance of 750 feet to the North Side Center; thence East a distance of 750 feet to Corner No. 1, the point of beginning.

Claim boundaries are monumented by 4" X 4" X 4' wood posts set one foot in the ground, one at each corner of the claim and one at the center of each side line. Each corner contains markings sufficient to appropriately designate it as a corner of said claim.

BOOK 227 PAGE 12

Beginning at Corner No. 1 which is the Northeast Corner of this claim, thence a distance of 3465 feet South and 5898 feet West to the following natural object or permanent monument, to wit: The Southwest corner of Section 8, Township 31 North, Range 48 East, Mount Diablo Meridian, State of Nevada.

Location work consisted of making the maps as provided in NRS 517.040, as amended 1985.

Located by R. A. Wilmore

AS AGENT FOR: GOLD FIELDS MINING COMPANY
1687 Cole Boulevard
Golden, Colorado 80401-3301

STATE OF Colorado ..
COUNTY OF Delta

R. A. Wilmore, being first duly sworn on his oath says; that he is a citizen of the United States, and that he is of lawful age, that he is the locator of the FALCON 98 Mining Claim, as Agent for Gold Fields Mining Company, that said location is made in good faith, that his "Certificate of Location" is made in good faith, and in compliance with the laws of the United States and the State of Nevada; and that the matters and things stated in the foregoing "Certificate of Location" are true of his own knowledge.

R. A. Wilmore
R. A. Wilmore, Agent

Subscribed and sworn to before me this 6 day of September, 1991.

Judith Anne Schlaaf
NOTARY PUBLIC
699 1250 Road
Delta, Colorado 81416

My commission expires:
August 24, 1995

BOOK 227 PAGE 212
OFFICIAL RECORDS
RECORDED AT THE CLERK'S OFFICE
Gold Fields
91 OCT 15 P1 51
EURICA COUNTY, NEVADA
M.N. REDEALTY REORDER
FILE NO. 138222
FEE \$ 7.25

BOOK 227 PAGE 213

RECORDING REQUESTED BY
and RETURN TO:
Gold Fields Mining Company
Attention: Land Department
1687 Cole Boulevard
Golden, Colorado 80401-3301

138223

CERTIFICATE OF LOCATION
NEVADA

KNOW ALL MEN BY THESE PRESENTS, THAT GOLD FIELDS MINING COMPANY, whose current mailing address is 1687 Cole Boulevard, Golden, Colorado 80401-3301, by its Agent, the undersigned, hereby locates the FALCON 99 Lode Mining Claim on the 27 day of August, 1991, situated in the Unknown Mining District, Eureka County, Nevada, and by this Certificate, and by right of discovery and location, claim 1500 feet, linear and horizontal measurement, along the vein thereof, said vein running 25 feet in a East direction from the point of discovery and 1475 feet in a West direction from the point of discovery, together with 300 feet on either side of the middle of said vein at the surface. The discovery monument on which Notice of Location is posted is located at said point of discovery.

The general course of this lode or vein is
East and West.

The Claim is located in the NE1 and SE1 of Section 8,
Township 31 North, Range 48 East, Mount Diablo Meridian,
Eureka County, State of Nevada, and more particularly
described by metes and bounds as follows:

Beginning at Corner No. 1 which is the Northeast corner of this mining claim, thence South a distance of 600 feet to Corner No. 2 which is the Southeast corner of this mining claim; thence West a distance of 750 feet to the South Side Center; thence West a distance of 750 feet to Corner No. 3 which is the Southwest corner of this mining claim; thence North a distance of 600 feet to the Corner No. 4 which is the Northwest corner of this mining claim; thence East a distance of 750 feet to the North Side Center; thence East a distance of 750 feet to Corner No. 1, the point of beginning.

Claim boundaries are monumented by 4" X 4" X 4' wood posts set one foot in the ground, one at each corner of the claim and one at the center of each side line. Each corner contains markings sufficient to appropriately designate it as a corner of said claim.

BOOK 227 PAGE 214

Beginning at Corner No. 1 which is the Northeast Corner of this claim, thence a distance of 2865 feet South and 4398 feet West to the following natural object or permanent monument, to wit: The Southwest corner of Section 8, Township 31 North, Range 48 East, Mount Diablo Meridian, State of Nevada.

Location work consisted of making the maps as provided in NRS 517.040, as amended 1985.

Located by R. A. Wilmore

AS AGENT FOR: GOLD FIELDS MINING COMPANY
1687 Cole Boulevard
Golden, Colorado 80401-3301

STATE OF Colorado ..
COUNTY OF Delta

R. A. Wilmore, being first duly sworn on his oath says; that he is a citizen of the United States, and that he is of lawful age, that he is the locator of the FALCON 99 Mining Claim, as Agent for Gold Fields Mining Company, that said location is made in good faith, that his "Certificate of Location" is made in good faith, and in compliance with the laws of the United States and the State of Nevada; and that the matters and things stated in the foregoing "Certificate of Location" are true of his own knowledge.

R. A. Wilmore
R. A. Wilmore, Agent

Subscribed and sworn to before me this 6 day of September, 1991.

Judith A. Schaeff
NOTARY PUBLIC
699 1250 Road
Delta, Colorado 81416

My commission expires:
August 24, 1995

BOOK 227 PAGE 215
OFFICIAL RECORDS
RECORDED AT THE CLERK'S OFFICE
Gold Fields
91 OCT 15 P1 51
EUREKA COUNTY, NEVADA
M. N. REBALATI, RECORDER
FILE NO. 1-18223
FEE \$7.25

BOOK 227 PAGE 215

RECORDING REQUESTED BY
and RETURN TO:
Gold Fields Mining Company
Attention: Land Department
1687 Cole Boulevard
Golden, Colorado 80401-3301

138224

CERTIFICATE OF LOCATION
NEVADA

KNOW ALL MEN BY THESE PRESENTS, THAT GOLD FIELDS MINING COMPANY, whose current mailing address is 1687 Cole Boulevard, Golden, Colorado 80401-3301, by its Agent, the undersigned, hereby locates the FALCON 100 Lode Mining Claim on the 27 day of August, 1991, situated in the Unknown Mining District, Eureka County, Nevada, and by this Certificate, and by right of discovery and location, claim 1500 feet, linear and horizontal measurement, along the vein thereof, said vein running 25 feet in a West direction from the point of discovery and 1475 feet in a East direction from the point of discovery, together with 300 feet on either side of the middle of said vein at the surface. The discovery monument on which Notice of Location is posted is located at said point of discovery.

The general course of this lode or vein is
East and West

The Claim is located in the SW $\frac{1}{4}$ and NW $\frac{1}{4}$ of Section 9,
and SE $\frac{1}{4}$ and NE $\frac{1}{4}$ of Section 8,
Township 31 North, Range 48 East, Mount Diablo Meridian,
Eureka County, State of Nevada, and more particularly
described by metes and bounds as follows:

Beginning at Corner No. 1 which is the Northeast corner of this mining claim, thence South a distance of 600 feet to Corner No. 2 which is the Southeast corner of this mining claim; thence West a distance of 750 feet to the South Side Center; thence West a distance of 750 feet to Corner No. 3 which is the Southwest corner of this mining claim; thence North a distance of 600 feet to the Corner No. 4 which is the Northwest corner of this mining claim; thence East a distance of 750 feet to the North Side Center; thence East a distance of 750 feet to Corner No. 1, the point of beginning.

Claim boundaries are monumented by 4" X 4" X 4' wood posts set one foot in the ground, one at each corner of the claim and one at the center of each side line. Each corner contains markings sufficient to appropriately designate it as a corner of said claim.

BOOK 227 PAGE 216

Beginning at Corner No. 1 which is the Northeast Corner of this claim, thence a distance of 2865 feet South and 5898 feet West to the following natural object or permanent monument, to wit: The Southwest corner of Section 8, Township 31 North, Range 48 East, Mount Diablo Meridian, State of Nevada.

Location work consisted of making the maps as provided in NRS 517.040, as amended 1985.

Located by R. A. Wilmore

AS AGENT FOR: GOLD FIELDS MINING COMPANY
1687 Cole Boulevard
Golden, Colorado 80401-3301

STATE OF Colorado ..
COUNTY OF Delta

R. A. Wilmore, being first duly sworn on his oath says; that he is a citizen of the United States, and that he is of lawful age, that he is the locator of the FALCON 100 Mining Claim, as Agent for Gold Fields Mining Company, that said location is made in good faith, that his "Certificate of Location" is made in good faith, and in compliance with the laws of the United States and the State of Nevada; and that the matters and things stated in the foregoing "Certificate of Location" are true of his own knowledge.

R. A. Wilmore
R. A. Wilmore, Agent

Subscribed and sworn to before me this 6 day of September, 1991.

Judith Ann Schaaf
NOTARY PUBLIC
699 1250 Road
Delta, Colorado 81416

My commission expires:
August 24, 1995

138221

EURICA COUNTY, NEVADA
M. R. BALENT
FILE NO. 725

BOOK 227 PAGE 217
OFFICIAL RECORDS
RECORDED AT THE REQUEST OF
Gold Fields
91 OCT 15 PM 52

BOOK 227 PAGE 217

RECORDING REQUESTED BY
and RETURN TO:
Gold Fields Mining Company
Attention: Land Department
1687 Cole Boulevard
Golden, Colorado 80401-3301

138225

CERTIFICATE OF LOCATION
NEVADA

KNOW ALL MEN BY THESE PRESENTS, THAT GOLD FIELDS MINING COMPANY, whose current mailing address is 1687 Cole Boulevard, Golden, Colorado 80401-3301, by its Agent, the undersigned, hereby locates the FALCON 101 Lode Mining Claim on the 27 day of August, 1991, situated in the Unknown Mining District, Eureka County, Nevada, and by this Certificate, and by right of discovery and location, claim 1500 feet, linear and horizontal measurement, along the vein thereof, said vein running 25 feet in a East direction from the point of discovery and 1475 feet in a West direction from the point of discovery, together with 300 feet on either side of the middle of said vein at the surface. The discovery monument on which Notice of Location is posted is located at said point of discovery.

The general course of this lode or vein is
East and West.

The Claim is located in the SE1 of Section 8,

Township 31 North, Range 48 East, Mount Diablo Meridian,
Eureka County, State of Nevada, and more particularly
described by metes and bounds as follows:

Beginning at Corner No. 1 which is the Northeast corner of this mining claim, thence South a distance of 600 feet to Corner No. 2 which is the Southeast corner of this mining claim; thence West a distance of 750 feet to the South Side Center; thence West a distance of 750 feet to Corner No. 3 which is the Southwest corner of this mining claim; thence North a distance of 600 feet to the Corner No. 4 which is the Northwest corner of this mining claim; thence East a distance of 750 feet to the North Side Center; thence East a distance of 750 feet to Corner No. 1, the point of beginning.

Claim boundaries are monumented by 4" X 4" X 4' wood posts set one foot in the ground, one at each corner of the claim and one at the center of each side line. Each corner contains markings sufficient to appropriately designate it as a corner of said claim.

BOOK 227 PAGE 218

Beginning at Corner No. 1 which is the Northeast Corner of this claim, thence a distance of 2265 feet South and 4398 feet West to the following natural object or permanent monument, to wit: The Southwest corner of Section 8, Township 31 North, Range 48 East, Mount Diablo Meridian, State of Nevada.

Location work consisted of making the maps as provided in NRS 517.040, as amended 1985.

Located by Alu Shure

AS AGENT FOR: GOLD FIELDS MINING COMPANY
1687 Cole Boulevard
Golden, Colorado 80401-3301

STATE OF Colorado ...
COUNTY OF Delta

R. A. Wilmore, being first duly sworn on his oath says; that he is a citizen of the United States, and that he is of lawful age, that he is the locator of the FALCON 101 Mining Claim, as Agent for Gold Fields Mining Company, that said location is made in good faith, that his "Certificate of Location" is made in good faith, and in compliance with the laws of the United States and the State of Nevada; and that the matters and things stated in the foregoing "Certificate of Location" are true of his own knowledge.

Alu Shure
R. A. Wilmore, Agent

SEAL

Affixed

Subscribed and sworn to before me this 6 day of September, 1991.

Judith Ann Schaefer
NOTARY PUBLIC
699 1250 Road
Delta, Colorado 81416

My commission expires:
August 24, 1995

BOOK 227 PAGE 218
OFFICIAL RECORDS
RECORDED AT THE REC'D STOR
Gold Fields
91 OCT 15 P1 58
EUREKA COUNTY, NEVADA
M.M. REBALEAULT, REC'D
FILE NO. 138225

BOOK 227 PAGE 219

RECORDING REQUESTED BY
and RETURN TO:
Gold Fields Mining Company
Attention: Land Department
1687 Cole Boulevard
Golden, Colorado 80401-3301

138226
CERTIFICATE OF LOCATION
NEVADA

KNOW ALL MEN BY THESE PRESENTS, THAT GOLD FIELDS MINING COMPANY, whose current mailing address is 1687 Cole Boulevard, Golden, Colorado 80401-3301, by its Agent, the undersigned, hereby locates the FALCON 102 Lode Mining Claim on the 27 day of August, 1991, situated in the Unknown Mining District, Eureka County, Nevada, and by this Certificate, and by right of discovery and location, claim 1500 feet, linear and horizontal measurement, along the vein thereof, said vein running 25 feet in a West direction from the point of discovery and 1475 feet in a East direction from the point of discovery, together with 300 feet on either side of the middle of said vein at the surface. The discovery monument on which Notice of Location is posted is located at said point of discovery.

The general course of this lode or vein is
East and West.

The Claim is located in the SW1 of Section 9 and
SE1 of Section 8,
Township 31 North, Range 48 East, Mount Diablo Meridian,
Eureka County, State of Nevada, and more particularly
described by metes and bounds as follows:

Beginning at Corner No. 1 which is the Northeast corner of this mining claim, thence South a distance of 600 feet to Corner No. 2 which is the Southeast corner of this mining claim; thence West a distance of 750 feet to the South Side Center; thence West a distance of 750 feet to Corner No. 3 which is the Southwest corner of this mining claim; thence North a distance of 600 feet to the Corner No. 4 which is the Northwest corner of this mining claim; thence East a distance of 750 feet to the North Side Center; thence East a distance of 750 feet to Corner No. 1, the point of beginning.

Claim boundaries are monumented by 4" X 4" X 4' wood posts set one foot in the ground, one at each corner of the claim and one at the center of each side line. Each corner contains markings sufficient to appropriately designate it as a corner of said claim.

BOOK 227 PAGE 220

Beginning at Corner No. 1 which is the Northeast Corner of this claim, thence a distance of 2265 feet South and 5898 feet West to the following natural object or permanent monument, to wit: The Southwest corner of Section 8, Township 31 North, Range 48 East, Mount Diablo Meridian, State of Nevada.

Location work consisted of making the maps as provided in NRS 517.040, as amended 1985.

Located by *R. A. Wilmore*

AS AGENT FOR: GOLD FIELDS MINING COMPANY
1687 Cole Boulevard
Golden, Colorado 80401-3301

STATE OF Colorado ...
COUNTY OF Delta

R. A. Wilmore, being first duly sworn on his oath says; that he is a citizen of the United States, and that he is of lawful age, that he is the locator of the FALCON 102 Mining Claim, as Agent for Gold Fields Mining Company, that said location is made in good faith, that his "Certificate of Location" is made in good faith, and in compliance with the laws of the United States and the State of Nevada; and that the matters and things stated in the foregoing "Certificate of Location" are true of his own knowledge.



R. A. Wilmore
R. A. Wilmore, Agent

Subscribed and sworn to before me this 6 day of September, 1991.

Judith Ann Schrag
NOTARY PUBLIC
699 1250 Road
Delta, Colorado 81416

My commission expires:
August 24, 1995

138223

EURICA COUNTY, NEVADA
M. N. REBALFATI, RECORDER
FILE NO. FEE \$7.25

BOOK 227 PAGE 230
ORIGINAL RECORDS
RECORDED AT THE REQUEST OF
Gold Fields
91 OCT 15 P1 58

BOOK 227 PAGE 221

RECORDING REQUESTED BY
and RETURN TO:
Gold Fields Mining Company
Attention: Land Department
1687 Cole Boulevard
Golden, Colorado 80401-3301

138227

CERTIFICATE OF LOCATION
NEVADA

KNOW ALL MEN BY THESE PRESENTS, THAT GOLD FIELDS MINING COMPANY, whose current mailing address is 1687 Cole Boulevard, Golden, Colorado 80401-3301, by its Agent, the undersigned, hereby locates the FALCON 103 Lode Mining Claim on the 27 day of August, 1991, situated in the Unknown Mining District, Eureka County, Nevada, and by this Certificate, and by right of discovery and location, claim 1500 feet, linear and horizontal measurement, along the vein thereof, said vein running 25 feet in a East direction from the point of discovery and 1475 feet in a West direction from the point of discovery, together with 300 feet on either side of the middle of said vein at the surface. The discovery monument on which Notice of Location is posted is located at said point of discovery.

The general course of this lode or vein is
East and West.

The Claim is located in the SE of Section 8,

Township 31 North, Range 48 East, Mount Diablo Meridian,
Eureka County, State of Nevada, and more particularly
described by metes and bounds as follows:

Beginning at Corner No. 1 which is the Northeast corner of this mining claim, thence South a distance of 600 feet to Corner No. 2 which is the Southeast corner of this mining claim; thence West a distance of 750 feet to the South Side Center; thence West a distance of 750 feet to Corner No. 3 which is the Southwest corner of this mining claim; thence North a distance of 600 feet to the Corner No. 4 which is the Northwest corner of this mining claim; thence East a distance of 750 feet to the North Side Center; thence East a distance of 750 feet to Corner No. 1, the point of beginning.

Claim boundaries are monumented by 4" X 4" X 4' wood posts set one foot in the ground, one at each corner of the claim and one at the center of each side line. Each corner contains markings sufficient to appropriately designate it as a corner of said claim.

BOOK 227. Page 222.

Beginning at Corner No. 1 which is the Northeast Corner of this claim, thence a distance of 1665 feet South and 4398 feet West to the following natural object or permanent monument, to wit: The Southwest corner of Section 8, Township 31 North, Range 48 East, Mount Diablo Meridian, State of Nevada.

Location work consisted of making the maps as provided in NRS 517.040, as amended 1985.

Located by R. A. Wilmore

AS AGENT FOR: GOLD FIELDS MINING COMPANY
1687 Cole Boulevard
Golden, Colorado 80401-3301

STATE OF Colorado ..
COUNTY OF Delta

R. A. Wilmore, being first duly sworn on his oath says; that he is a citizen of the United States, and that he is of lawful age, that he is the locator of the FALCON 103 Mining Claim, as Agent for Gold Fields Mining Company, that said location is made in good faith, that his "Certificate of Location" is made in good faith, and in compliance with the laws of the United States and the State of Nevada; and that the matters and things stated in the foregoing "Certificate of Location" are true of his own knowledge.

R. A. Wilmore
R. A. Wilmore, Agent

Subscribed and sworn to before me this 6 day of September, 1991.

Judith Anne Schopf
NOTARY PUBLIC
699 1250 Road
Delta, Colorado 81416

My commission expires:
August 24, 1995

BOOK 227 PAGE 223

BOOK 227 PAGE 222
RECORDED IN THE RECORDS OF
GOLD FIELDS
91 OCT 15 P1 58
EUREKA COUNTY, CALIF.
M. N. BAILEY, RECORDER
FILE NO. 138227

RECORDING REQUESTED BY
and RETURN TO:
Gold Fields Mining Company
Attention: Land Department
1687 Cole Boulevard
Golden, Colorado 80401-3301

138228

CERTIFICATE OF LOCATION
NEVADA

KNOW ALL MEN BY THESE PRESENTS, THAT GOLD FIELDS MINING COMPANY, whose current mailing address is 1687 Cole Boulevard, Golden, Colorado 80401-3301, by its Agent, the undersigned, hereby locates the FALCON 104 Lode Mining Claim on the 27 day of August, 1991, situated in the Unknown Mining District, Eureka County, Nevada, and by this Certificate, and by right of discovery and location, claim 1500 feet, linear and horizontal measurement, along the vein thereof, said vein running 25 feet in a West direction from the point of discovery and 1475 feet in a East direction from the point of discovery, together with 300 feet on either side of the middle of said vein at the surface. The discovery monument on which Notice of Location is posted is located at said point of discovery.

The general course of this lode or vein is
East and West.

The Claim is located in the SW1 of Section 9 and
SE1 of Section 8,
Township 31 North, Range 48 East, Mount Diablo Meridian,
Eureka County, State of Nevada, and more particularly
described by metes and bounds as follows:

Beginning at Corner No. 1 which is the Northeast corner of this mining claim, thence South a distance of 600 feet to Corner No. 2 which is the Southeast corner of this mining claim; thence West a distance of 750 feet to the South Side Center; thence West a distance of 750 feet to Corner No. 3 which is the Southwest corner of this mining claim; thence North a distance of 600 feet to the Corner No. 4 which is the Northwest corner of this mining claim; thence East a distance of 750 feet to the North Side Center; thence East a distance of 750 feet to Corner No. 1, the point of beginning.

Claim boundaries are monumented by 4" X 4" X 4' wood posts set one foot in the ground, one at each corner of the claim and one at the center of each side line. Each corner contains markings sufficient to appropriately designate it as a corner of said claim.

BOOK 227 PAGE 224

Beginning at Corner No. 1 which is the Northeast Corner of this claim, thence a distance of 1665 feet South and 5898 feet West to the following natural object or permanent monument, to wit: The Southwest corner of Section 8, Township 31 North, Range 48 East, Mount Diablo Meridian, State of Nevada.

Location work consisted of making the maps as provided in NRS 517.040, as amended 1985.

Located by R. A. Wilmore

AS AGENT FOR: GOLD FIELDS MINING COMPANY
1687 Cole Boulevard
Golden, Colorado 80401-3301

STATE OF Colorado ..
COUNTY OF Delta

R. A. Wilmore, being first duly sworn on his oath says; that he is a citizen of the United States, and that he is of lawful age, that he is the locator of the FALCON 104 Mining Claim, as Agent for Gold Fields Mining Company, that said location is made in good faith, that his "Certificate of Location" is made in good faith, and in compliance with the laws of the United States and the State of Nevada; and that the matters and things stated in the foregoing "Certificate of Location" are true of his own knowledge.

R. A. Wilmore
R. A. Wilmore, Agent

Subscribed and sworn to before me this 6 day of September, 1991.

Judith A. Schuyf
NOTARY PUBLIC
699 1250 Road
Delta, Colorado 81416

My commission expires:
August 24, 1995

BOOK 227 PAGE 225
RECORDED AT THE REGISTRY OF
GOLD FIELDS
91 OCT 15 P1:58
EUREKA COUNTY, NEVADA
MIN. REB. EX. REC. ORDER
FILE NO. 1:88226
FEE \$7.25

BOOK 227 PAGE 225