

RECORDING REQUESTED BY AND RETURN TO:
NEWMONT EXPLORATION LIMITED
ATTENTION: RICHARD G. FLEMING
P.O. BOX 669
CARLIN, NEVADA 89822

138509

CERTIFICATE OF LOCATION
LODE MINING CLAIM

TO ALL WHOM IT MAY CONCERN:

The Undersigned hereby certifies that he has located the PRI #15 Lode Mining Claim in the NW1/4 of Section 14, Township 31 North, Range 51 East, M.D.M., situated in unknown Mining District, Eureka County, Nevada, on the 4th day of October, 1991.

The name and mailing address of the locator is:

Camron Stitzel
P.O. Box 1224
Carlin, Nevada 89822

The Claim is approximately 1500 feet long and 600 feet wide, such that 1490 feet is claimed in a southerly direction and 10 feet in a northerly direction from the point of discovery (monument of location), at which the Notice of Location was posted, together with 300 feet on each side of the monument of location and center line of the Claim. The general course of the lode or vein is north and south.

The number, location and markings on each sidecenter or corner monument is as follows:

	<u>LOCATION</u>	<u>MARKINGS</u>	<u>DESCRIPTION</u>
NO. 1:	SW CORNER	SW CORNER - PRI #15	4" X 4" WOOD POST
NO. 2:	WS CENTER	WS CENTER - PRI #15	4" X 4" WOOD POST
NO. 3:	NW CORNER	NW CORNER - PRI #15	3" DIA. PVC POST
NO. 4:	NE CORNER	NE CORNER - PRI #15	3" DIA. PVC POST
NO. 5:	ES CENTER	ES CENTER - PRI #15	4" X 4" WOOD POST
NO. 6:	SE CORNER	SE CORNER - PRI #15	4" X 4" WOOD POST

As erected on the ground, each side center or corner monument is marked as described above with marked aluminum tag.

The work of Location consisted of making a claim map as provided in N.R.S. 517.040.

Dated this 3rd day of December, 1991.

SIGNATURE OF LOCATOR:

Camron Stitzel

138509

EUREKA COUNTY, NEVADA
M.N. REBAL EATI. RECORDER
FILE NO. 623

BOOK 228 PAGE 214
RECORDED AT THE REQUEST OF
Newmont Exploration
91 DEC -6 M153

BOOK 228 PAGE 214

RECORDING REQUESTED BY AND RETURN TO:
NEWMONT EXPLORATION LIMITED
ATTENTION: RICHARD G. FLEMING
P.O. BOX 669
CARLIN, NEVADA 89822

138510

CERTIFICATE OF LOCATION
LODE MINING CLAIM

TO ALL WHOM IT MAY CONCERN:

The Undersigned hereby certifies that he has located the PRI #16 Lode Mining Claim in the NW1/4 of Section 14, Township 31 North, Range 51 East, M.D.M., situated in unknown Mining District, Eureka County, Nevada, on the 4th day of October, 1991.

The name and mailing address of the locator is:

Camron Stitzel
P.O. Box 1224
Carlin, Nevada 89822

The Claim is approximately 1500 feet long and 600 feet wide, such that 1490 feet is claimed in a southerly direction and 10 feet in a northerly direction from the point of discovery (monument of location), at which the Notice of Location was posted, together with 300 feet on each side of the monument of location and center line of the Claim. The general course of the lode or vein is north and south.

The number, location and markings on each sidecenter or corner monument is as follows:

<u>LOCATION</u>	<u>MARKINGS</u>	<u>DESCRIPTION</u>
NO. 1: SW CORNER	SW CORNER - PRI #16	4" X 4" WOOD POST
NO. 2: WS CENTER	WS CENTER - PRI #16	4" X 4" WOOD POST
NO. 3: NW CORNER	NW CORNER - PRI #16	3" DIA. PVC POST
NO. 4: NE CORNER	NE CORNER - PRI #16	3" DIA. PVC POST
NO. 5: ES CENTER	ES CENTER - PRI #16	4" X 4" WOOD POST
NO. 6: SE CORNER	SE CORNER - PRI #16	4" X 4" WOOD POST

As erected on the ground, each side center or corner monument is marked as described above with marked aluminum tag.

The work of Location consisted of making a claim map as provided in N.R.S. 517.040.

Dated this 3rd day of December, 1991.

SIGNATURE OF LOCATOR:

Camron Stitzel

138510

EUREKA COUNTY, NEVADA
M.N. REBALCATTI, RECORDER
FILE NO. 621

91 DEC -6 AM 53

BOOK 228 PAGE 215
OFFICIAL RECORDS
RECORDED AT THE REQUEST OF
Newmont Exploration

BOOK 228 PAGE 215

RECORDING REQUESTED BY AND RETURN TO:
NEWMONT EXPLORATION LIMITED
ATTENTION: RICHARD G. FLEMING
P.O. BOX 669
CARLIN, NEVADA 89822

138511

CERTIFICATE OF LOCATION
LODE MINING CLAIM

TO ALL WHOM IT MAY CONCERN:

The Undersigned hereby certifies that he has located the PRI #19 Lode Mining Claim in the NE1/4 and SE1/4 of Section 16, Township 31 North, Range 51 East, M.D.M., situated in unknown Mining District, Eureka County, Nevada, on the 26th day of September, 1991.

The name and mailing address of the locator is:

Camron Stitzel
P.O. Box 1224
Carlin, Nevada 89822

The Claim is approximately 1500 feet long and 600 feet wide, such that 1490 feet is claimed in a northerly direction and 10 feet in a southerly direction from the point of discovery (monument of location), at which the Notice of Location was posted, together with 300 feet on each side of the monument of location and center line of the Claim. The general course of the lode or vein is north and south.

The number, location and markings on each sidecenter or corner monument is as follows:

	<u>LOCATION</u>	<u>MARKINGS</u>	<u>DESCRIPTION</u>
NO. 1:	SW CORNER	SW CORNER - PRI #19	3" DIA. PVC POST
NO. 2:	WS CENTER	WS CENTER - PRI #19	4" X 4" WOOD POST
NO. 3:	NW CORNER	NW CORNER - PRI #19	4" X 4" WOOD POST
NO. 4:	NE CORNER	NE CORNER - PRI #19	3" DIA. PVC POST
NO. 5:	ES CENTER	ES CENTER - PRI #19	3" DIA. PVC POST
NO. 6:	SE CORNER	SE CORNER - PRI #19	3" DIA. PVC POST

As erected on the ground, each side center or corner monument is marked as described above with marked aluminum tag.

The work of Location consisted of making a claim map as provided in N.R.S. 517.040.

Dated this 3rd day of December, 1991.

SIGNATURE OF LOCATOR:

Camron Stitzel

BOOK 228 PAGE 216

EUREKA COUNTY, NEVADA
M. REBALEATI, RECORDER
FILE NO. 138511
FEE \$25

BOOK 228 PAGE 216
OFFICIAL RECORDS
RECORDED AT THE REQUEST OF
Newmont Explor.
91 DEC -6 AM 53

RECORDING REQUESTED BY AND RETURN TO:
NEWMONT EXPLORATION LIMITED
ATTENTION: RICHARD G. FLEMING
P.O. BOX 669
CARLIN, NEVADA 89822

138512

CERTIFICATE OF LOCATION
LODE MINING CLAIM

TO ALL WHOM IT MAY CONCERN:

The Undersigned hereby certifies that he has located the PRI #21 Lode Mining Claim in the NE1/4 of Section 16, Township 31 North, Range 51 East, M.D.M., situated in unknown Mining District, Eureka County, Nevada, on the 4th day of October, 1991.

The name and mailing address of the locator is:

Camron Stitzel
P.O. Box 1224
Carlin, Nevada 89822

The Claim is approximately 1500 feet long and 600 feet wide, such that 1490 feet is claimed in a northerly direction and 10 feet in a southerly direction from the point of discovery (monument of location), at which the Notice of Location was posted, together with 300 feet on each side of the monument of location and center line of the Claim. The general course of the lode or vein is north and south.

The number, location and markings on each sidecenter or corner monument is as follows:

<u>LOCATION</u>	<u>MARKINGS</u>	<u>DESCRIPTION</u>
NO. 1: SW CORNER	SW CORNER - PRI #21	3" DIA. PVC POST
NO. 2: WS CENTER	WS CENTER - PRI #21	4" X 4" WOOD POST
NO. 3: NW CORNER	NW CORNER - PRI #21	4" X 4" WOOD POST
NO. 4: NE CORNER	NE CORNER - PRI #21	3" DIA. PVC POST
NO. 5: ES CENTER	ES CENTER - PRI #21	3" DIA. PVC POST
NO. 6: SE CORNER	SE CORNER - PRI #21	3" DIA. PVC POST

As erected on the ground, each side center or corner monument is marked as described above with marked aluminum tag.

The work of Location consisted of making a claim map as provided in N.R.S. 517.040.

Dated this 3rd day of December, 1991.

SIGNATURE OF LOCATOR:

Camron Stitzel

BOOK 228 PAGE 217

BOOK 228 PAGE 217
OFFICIAL RECORDS
RECORDED AT THE REQUEST OF
Newmont Explorer
91 DEC -6 AM 1:53
EUREKA COUNTY, NEVADA
M.N. REBAL EAT. RECORDER
FILE NO. 138512
FEE \$6.25

RECORDING REQUESTED BY AND RETURN TO:
NEWMONT EXPLORATION LIMITED
ATTENTION: RICHARD G. FLEMING
P.O. BOX 669
CARLIN, NEVADA 89822

138513

CERTIFICATE OF LOCATION
LODE MINING CLAIM

TO ALL WHOM IT MAY CONCERN:

The Undersigned hereby certifies that he has located the PRI #22 Lode Mining Claim in the NE1/4 and SE1/4 of Section 16, Township 31 North, Range 51 East, M.D.M., situated in Safford Mining District, Eureka County, Nevada, on the 26th day of September, 1991.

The name and mailing address of the locator is:

Camron Stitzel
P.O. Box 1224
Carlin, Nevada 89822

The Claim is approximately 1500 feet long and 600 feet wide, such that 1490 feet is claimed in a northerly direction and 10 feet in a southerly direction from the point of discovery (monument of location), at which the Notice of Location was posted, together with 300 feet on each side of the monument of location and center line of the Claim. The general course of the lode or vein is north and south.

The number, location and markings on each sidecenter or corner monument is as follows:

<u>LOCATION</u>	<u>MARKINGS</u>	<u>DESCRIPTION</u>
NO. 1: SW CORNER	SW CORNER - PRI #22	3" DIA. PVC POST
NO. 2: WS CENTER	WS CENTER - PRI #22	3" DIA. PVC POST
NO. 3: NW CORNER	NW CORNER - PRI #22	3" DIA. PVC POST
NO. 4: NE CORNER	NE CORNER - PRI #22	4" X 4" WOOD POST
NO. 5: ES CENTER	ES CENTER - PRI #22	4" X 4" WOOD POST
NO. 6: SE CORNER	SE CORNER - PRI #22	3" DIA. PVC POST

As erected on the ground, each side center or corner monument is marked as described above with marked aluminum tag.

The work of Location consisted of making a claim map as provided in N.R.S. 517.040.

Dated this 3rd day of December, 1991.

SIGNATURE OF LOCATOR:



BOOK 228 PAGE 218
OFFICIAL RECORDS
RECORDED AT THE REQUEST OF
Newmont Explor -
91 DEC -6 AM 53
EUREKA COUNTY, NEVADA
M.N. REBALEATI, RECORDER
FILE NO. 138513
FEE \$6.25

BOOK 228 PAGE 218

RECORDING REQUESTED BY AND RETURN TO:
NEWMONT EXPLORATION LIMITED
ATTENTION: RICHARD G. FLEMING
P.O. BOX 669
CARLIN, NEVADA 89822

138514

CERTIFICATE OF LOCATION
LODE MINING CLAIM

TO ALL WHOM IT MAY CONCERN:

The Undersigned hereby certifies that he has located the PRI #28 Lode Mining Claim in the NW1/4 and SW1/4 of Section 10, Township 31 North, Range 51 East, M.D.M., situated in unknown Mining District, Eureka County, Nevada, on the 4th day of October, 1991.

The name and mailing address of the locator is:

Camron Stitzel
P.O. Box 1224
Carlin, Nevada 89822

The Claim is approximately 1500 feet long and 600 feet wide, such that 10 feet is claimed in a northerly direction and 1490 feet in a southerly direction from the point of discovery (monument of location), at which the Notice of Location was posted, together with 300 feet on each side of the monument of location and center line of the Claim. The general course of the lode or vein is north and south.

The number, location and markings on each sidecenter or corner monument is as follows:

<u>LOCATION</u>	<u>MARKINGS</u>	<u>DESCRIPTION</u>
NO. 1: SW CORNER	SW CORNER - PRI #28	4" X 4" WOOD POST
NO. 2: WS CENTER	WS CENTER - PRI #28	4" X 4" WOOD POST
NO. 3: NW CORNER	NW CORNER - PRI #28	4" X 4" WOOD POST
NO. 4: NE CORNER	NE CORNER - PRI #28	4" X 4" WOOD POST
NO. 5: ES CENTER	ES CENTER - PRI #28	4" X 4" WOOD POST
NO. 6: SE CORNER	SE CORNER - PRI #28	4" X 4" WOOD POST

As erected on the ground, each side center or corner monument is marked as described above with marked aluminum tag.

The work of Location consisted of making a claim map as provided in N.R.S. 517.040.

Dated this 3rd day of December, 1991.

SIGNATURE OF LOCATOR:

Camron Stitzel

BOOK 228 PAGE 219
BOOK 228 PAGE 219

EUREKA COUNTY, NEVADA
M.N. REBALANCE RECORDER
FEE \$6.25
FILED
138514

BOOK 228 PAGE 219
OFFICIAL RECORDS
RECORDED AT THE REQUEST OF
Newmont Explor.-
91 DEC -6 AM 54

RECORDING REQUESTED BY AND RETURN TO:
NEWMONT EXPLORATION LIMITED
ATTENTION: RICHARD G. FLEMING
P.O. BOX 669
CARLIN, NEVADA 89822 138515

CERTIFICATE OF LOCATION
LODE MINING CLAIM

TO ALL WHOM IT MAY CONCERN:

The Undersigned hereby certifies that he has located the PRI #29 Lode Mining Claim in the NE1/4 and SE1/4 of Section 4, Township 31 North, Range 51 East, M.D.M., situated in unknown Mining District, Eureka County, Nevada, on the 18th day of September, 1991.

The name and mailing address of the locator is:

Camron Stitzel
P.O. Box 1224
Carlin, Nevada 89822

The Claim is approximately 1500 feet long and 600 feet wide, such that 1490 feet is claimed in a northerly direction and 10 feet in a southerly direction from the point of discovery (monument of location), at which the Notice of Location was posted, together with 300 feet on each side of the monument of location and center line of the Claim. The general course of the lode or vein is north and south.

The number, location and markings on each sidecenter or corner monument is as follows:

<u>LOCATION</u>	<u>MARKINGS</u>	<u>DESCRIPTION</u>
NO. 1: SW CORNER	SW CORNER - PRI #29	4" X 4" WOOD POST
NO. 2: WS CENTER	WS CENTER - PRI #29	4" X 4" WOOD POST
NO. 3: NW CORNER	NW CORNER - PRI #29	4" X 4" WOOD POST
NO. 4: NE CORNER	NE CORNER - PRI #29	4" X 4" WOOD POST
NO. 5: ES CENTER	ES CENTER - PRI #29	4" X 4" WOOD POST
NO. 6: SE CORNER	SE CORNER - PRI #29	4" X 4" WOOD POST

As erected on the ground, each side center or corner monument is marked as described above with marked aluminum tag.

The work of Location consisted of making a claim map as provided in N.R.S. 517.040.

Dated this 3rd day of December, 1991.

SIGNATURE OF LOCATOR:

Camron Stitzel

138515

EUREKA COUNTY, NEVADA
M.N. REBALLET, RECORDER
FILE NO. 625

BOOK 228 PAGE 220
OFFICIAL RECORDS
RECORDED AT THE REQUEST OF
Newmont Explor
91 DEC -6 AM 54

BOOK 228 PAGE 220

RECORDING REQUESTED BY AND RETURN TO:
NEWMONT EXPLORATION LIMITED
ATTENTION: RICHARD G. FLEMING
P.O. BOX 669
CARLIN, NEVADA 89822

138516

CERTIFICATE OF LOCATION
LODE MINING CLAIM

TO ALL WHOM IT MAY CONCERN:

The Undersigned hereby certifies that he has located the PRI #30 Lode Mining Claim in the SE1/4 of Section 4, Township 31 North, Range 51 East, M.D.M., situated in unknown Mining District, Eureka County, Nevada, on the 18th day of September, 1991.

The name and mailing address of the locator is:

Camron Stitzel
P.O. Box 1224
Carlin, Nevada 89822

The Claim is approximately 1500 feet long and 600 feet wide, such that 10 feet is claimed in a northerly direction and 1490 feet in a southerly direction from the point of discovery (monument of location), at which the Notice of Location was posted, together with 300 feet on each side of the monument of location and center line of the Claim. The general course of the lode or vein is north and south.

The number, location and markings on each sidecenter or corner monument is as follows:

<u>LOCATION</u>	<u>MARKINGS</u>	<u>DESCRIPTION</u>
NO. 1: SW CORNER	SW CORNER - PRI #30	4" X 4" WOOD POST
NO. 2: WS CENTER	WS CENTER - PRI #30	4" X 4" WOOD POST
NO. 3: NW CORNER	NW CORNER - PRI #30	4" X 4" WOOD POST
NO. 4: NE CORNER	NE CORNER - PRI #30	4" X 4" WOOD POST
NO. 5: ES CENTER	ES CENTER - PRI #30	4" X 4" WOOD POST
NO. 6: SE CORNER	SE CORNER - PRI #30	4" X 4" WOOD POST

As erected on the ground, each side center or corner monument is marked as described above with marked aluminum tag.

The work of Location consisted of making a claim map as provided in N.R.S. 517.040.

Dated this 3rd day of December, 1991.

SIGNATURE OF LOCATOR:

Camron Stitzel

BOOK 228 PAGE 221

138516

EUREKA COUNTY, NEVADA
M.N. REBAL EAT. RECORDER
FILE NO. 6225

BOOK 228 PAGE 221
OFFICIAL RECORDS
RECORDED AT THE REQUEST OF
Newmont Expl
91 DEC -6 AM 54

RECORDING REQUESTED BY AND RETURN TO:
NEWMONT EXPLORATION LIMITED
ATTENTION: RICHARD G. FLEMING 138517
P.O. BOX 669
CARLIN, NEVADA 89822

CERTIFICATE OF LOCATION
LODE MINING CLAIM

TO ALL WHOM IT MAY CONCERN:

The Undersigned hereby certifies that he has located the PRI #31 Lode Mining Claim in the NE1/4 and SE1/4 of Section 4, Township 31 North, Range 51 East, M.D.M., situated in unknown Mining District, Eureka County, Nevada, on the 18th day of September, 1991.

The name and mailing address of the locator is:

Camron Stitzel
P.O. Box 1224
Carlin, Nevada 89822

The Claim is approximately 1500 feet long and 600 feet wide, such that 1490 feet is claimed in a northerly direction and 10 feet in a southerly direction from the point of discovery (monument of location), at which the Notice of Location was posted, together with 300 feet on each side of the monument of location and center line of the Claim. The general course of the lode or vein is north and south.

The number, location and markings on each sidecenter or corner monument is as follows:

<u>LOCATION</u>	<u>MARKINGS</u>	<u>DESCRIPTION</u>
NO. 1: SW CORNER	SW CORNER - PRI #31	4" X 4" WOOD POST
NO. 2: WS CENTER	WS CENTER - PRI #31	4" X 4" WOOD POST
NO. 3: NW CORNER	NW CORNER - PRI #31	4" X 4" WOOD POST
NO. 4: NE CORNER	NE CORNER - PRI #31	4" X 4" WOOD POST
NO. 5: ES CENTER	ES CENTER - PRI #31	4" X 4" WOOD POST
NO. 6: SE CORNER	SE CORNER - PRI #31	4" X 4" WOOD POST

As erected on the ground, each side center or corner monument is marked as described above with marked aluminum tag.

The work of Location consisted of making a claim map as provided in N.R.S. 517.040.

Dated this 3rd day of December, 1991.

SIGNATURE OF LOCATOR:

Camron Stitzel

BOOK 228 PAGE 222

BOOK 228 PAGE 222
OFFICIAL RECORDS
RECORDED AT THE REQUEST OF
Newmont Expl.
91 DEC -6 AM 54
EUREKA COUNTY, NEVADA
H.M. REBAL/ATI, RECORDER
FILE NO. 138517
FEE \$6.25

RECORDING REQUESTED BY AND RETURN TO:
NEWMONT EXPLORATION LIMITED
ATTENTION: RICHARD G. FLEMING
P.O. BOX 669
CARLIN, NEVADA 89822 138518

CERTIFICATE OF LOCATION
LODE MINING CLAIM

TO ALL WHOM IT MAY CONCERN:

The Undersigned hereby certifies that he has located the PRI #32 Lode Mining Claim in the SE1/4 of Section 4, Township 31 North, Range 51 East, M.D.M., situated in unknown Mining District, Eureka County, Nevada, on the 18th day of September, 1991.

The name and mailing address of the locator is:

Camron Stitzel
P.O. Box 1224
Carlin, Nevada 89822

The Claim is approximately 1500 feet long and 600 feet wide, such that 10 feet is claimed in a northerly direction and 1490 feet in a southerly direction from the point of discovery (monument of location), at which the Notice of Location was posted, together with 300 feet on each side of the monument of location and center line of the Claim. The general course of the lode or vein is north and south.

The number, location and markings on each sidecenter or corner monument is as follows:

<u>LOCATION</u>	<u>MARKINGS</u>	<u>DESCRIPTION</u>
NO. 1: SW CORNER	SW CORNER - PRI #32	4" X 4" WOOD POST
NO. 2: WS CENTER	WS CENTER - PRI #32	4" X 4" WOOD POST
NO. 3: NW CORNER	NW CORNER - PRI #32	4" X 4" WOOD POST
NO. 4: NE CORNER	NE CORNER - PRI #32	4" X 4" WOOD POST
NO. 5: ES CENTER	ES CENTER - PRI #32	4" X 4" WOOD POST
NO. 6: SE CORNER	SE CORNER - PRI #32	4" X 4" WOOD POST

As erected on the ground, each side center or corner monument is marked as described above with marked aluminum tag.

The work of Location consisted of making a claim map as provided in N.R.S. 517.040.

Dated this 3rd day of December, 1991.

SIGNATURE OF LOCATOR:

Camron Stitzel

BOOK 228 PAGE 223

138518

EUREKA COUNTY, NEVADA
M.N. REBALANCE RECORD
FILE NO. 625

BOOK 228 PAGE 223
OFFICIAL RECORDS
RECORDED AT THE REQUEST OF
Newmont Expl.
91 DEC -6 AM 54

RECORDING REQUESTED BY AND RETURN TO:
NEWMONT EXPLORATION LIMITED
ATTENTION: RICHARD G. FLEMING
P.O. BOX 669
CARLIN, NEVADA 89822

138519

CERTIFICATE OF LOCATION
LODE MINING CLAIM

TO ALL WHOM IT MAY CONCERN:

The Undersigned hereby certifies that he has located the PRI #33 Lode Mining Claim in the NE1/4 and SE1/4 of Section 4, Township 31 North, Range 51 East, M.D.M., situated in unknown Mining District, Eureka County, Nevada, on the 18th day of September, 1991.

The name and mailing address of the locator is:

Camron Stitzel
P.O. Box 1224
Carlin, Nevada 89822

The Claim is approximately 1500 feet long and 600 feet wide, such that 1490 feet is claimed in a northerly direction and 10 feet in a southerly direction from the point of discovery (monument of location), at which the Notice of Location was posted, together with 300 feet on each side of the monument of location and center line of the Claim. The general course of the lode or vein is north and south.

The number, location and markings on each sidecenter or corner monument is as follows:


<u>LOCATION</u>	<u>MARKINGS</u>	<u>DESCRIPTION</u>
NO. 1: SW CORNER	SW CORNER - PRI #33	4" X 4" WOOD POST
NO. 2: WS CENTER	WS CENTER - PRI #33	4" X 4" WOOD POST
NO. 3: NW CORNER	NW CORNER - PRI #33	4" X 4" WOOD POST
NO. 4: NE CORNER	NE CORNER - PRI #33	4" X 4" WOOD POST
NO. 5: ES CENTER	ES CENTER - PRI #33	4" X 4" WOOD POST
NO. 6: SE CORNER	SE CORNER - PRI #33	4" X 4" WOOD POST

As erected on the ground, each side center or corner monument is marked as described above with marked aluminum tag.

The work of Location consisted of making a claim map as provided in N.R.S. 517.040.

Dated this 3rd day of December, 1991.

SIGNATURE OF LOCATOR:



BOOK 228 PAGE 224

138519
EUREKA COUNTY, NEVADA
M.N. REBALEATI, RECORDER
FILE NO. 6/25

BOOK 228 PAGE 224
OFFICIAL RECORDS
RECORDED AT THE REQUEST OF
Newmont Expl
91 DEC -6 AM 54

RECORDING REQUESTED BY AND RETURN TO:
NEWMONT EXPLORATION LIMITED
ATTENTION: RICHARD G. FLEMING
P.O. BOX 669
CARLIN, NEVADA 89822

138520

CERTIFICATE OF LOCATION
LODE MINING CLAIM

TO ALL WHOM IT MAY CONCERN:

The Undersigned hereby certifies that he has located the PRI #34 Lode Mining Claim in the SE1/4 of Section 4, Township 31 North, Range 51 East, M.D.M., situated in unknown Mining District, Eureka County, Nevada, on the 18th day of September, 1991.

The name and mailing address of the locator is:

Camron Stitzel
P.O. Box 1224
Carlin, Nevada 89822

The Claim is approximately 1500 feet long and 600 feet wide, such that 10 feet is claimed in a northerly direction and 1490 feet in a southerly direction from the point of discovery (monument of location), at which the Notice of Location was posted, together with 300 feet on each side of the monument of location and center line of the Claim. The general course of the lode or vein is north and south.

The number, location and markings on each sidecenter or corner monument is as follows:


<u>LOCATION</u>	<u>MARKINGS</u>	<u>DESCRIPTION</u>
NO. 1: SW CORNER	SW CORNER - PRI #34	4" X 4" WOOD POST
NO. 2: WS CENTER	WS CENTER - PRI #34	4" X 4" WOOD POST
NO. 3: NW CORNER	NW CORNER - PRI #34	4" X 4" WOOD POST
NO. 4: NE CORNER	NE CORNER - PRI #34	4" X 4" WOOD POST
NO. 5: ES CENTER	ES CENTER - PRI #34	4" X 4" WOOD POST
NO. 6: SE CORNER	SE CORNER - PRI #34	4" X 4" WOOD POST

As erected on the ground, each side center or corner monument is marked as described above with marked aluminum tag.

The work of Location consisted of making a claim map as provided in N.R.S. 517.040.

Dated this 3rd day of December, 1991.

SIGNATURE OF LOCATOR:



BOOK 228 PAGE 225

BOOK 228 PAGE 225
OFFICIAL RECORDS
RECORDED AT THE REQUEST OF
Newmont Corp.
91 DEC -6 AM 54
EUREKA COUNTY, NEVADA
M.N. REBALEATI, RECORDER
FILE NO. 138520
FEE \$ 25-

RECORDING REQUESTED BY AND RETURN TO:
NEWMONT EXPLORATION LIMITED
ATTENTION: RICHARD G. FLEMING
P.O. BOX 669
CARLIN, NEVADA 89822

138521

CERTIFICATE OF LOCATION
LODE MINING CLAIM

TO ALL WHOM IT MAY CONCERN:

The Undersigned hereby certifies that he has located the PRI #35 Lode Mining Claim in the NE1/4 and SE1/4 of Section 4, Township 31 North, Range 51 East, M.D.M., situated in unknown Mining District, Eureka County, Nevada, on the 18th day of September, 1991.

The name and mailing address of the locator is:

Camron Stitzel
P.O. Box 1224
Carlin, Nevada 89822

The Claim is approximately 1500 feet long and 600 feet wide, such that 1490 feet is claimed in a northerly direction and 10 feet in a southerly direction from the point of discovery (monument of location), at which the Notice of Location was posted, together with 300 feet on each side of the monument of location and center line of the Claim. The general course of the lode or vein is north and south.

The number, location and markings on each sidecenter or corner monument is as follows:


<u>LOCATION</u>	<u>MARKINGS</u>	<u>DESCRIPTION</u>
NO. 1: SW CORNER	SW CORNER - PRI #35	4" X 4" WOOD POST
NO. 2: WS CENTER	WS CENTER - PRI #35	4" X 4" WOOD POST
NO. 3: NW CORNER	NW CORNER - PRI #35	4" X 4" WOOD POST
NO. 4: NE CORNER	NE CORNER - PRI #35	4" X 4" WOOD POST
NO. 5: ES CENTER	ES CENTER - PRI #35	4" X 4" WOOD POST
NO. 6: SE CORNER	SE CORNER - PRI #35	4" x 4" WOOD POST

As erected on the ground, each side center or corner monument is marked as described above with marked aluminum tag.

The work of Location consisted of making a claim map as provided in N.R.S. 517.040.

Dated this 3rd day of December, 1991.

SIGNATURE OF LOCATOR:



BOOK 228 PAGE 226

BOOK 228 PAGE 226
OFFICIAL RECORDS
RECORDED AT THE REQUEST OF
Newmont Expl
91 DEC -6 AM 54
EUREKA COUNTY, NEVADA
M.N. REBAL EATL. RECORDER
FILE NO. 138521
FEE \$6.25

RECORDING REQUESTED BY AND RETURN TO:
NEWMONT EXPLORATION LIMITED
ATTENTION: RICHARD G. FLEMING
P.O. BOX 669
CARLIN, NEVADA 89822

138522

CERTIFICATE OF LOCATION
LODE MINING CLAIM

TO ALL WHOM IT MAY CONCERN:

The Undersigned hereby certifies that he has located the PRI #36 Lode Mining Claim in the SE1/4 of Section 4, Township 31 North, Range 51 East, M.D.M., situated in unknown Mining District, Eureka County, Nevada, on the 18th day of September, 1991.

The name and mailing address of the locator is:

Camron Stitzel
P.O. Box 1224
Carlin, Nevada 89822

The Claim is approximately 1500 feet long and 600 feet wide, such that 10 feet is claimed in a northerly direction and 1490 feet in a southerly direction from the point of discovery (monument of location), at which the Notice of Location was posted, together with 300 feet on each side of the monument of location and center line of the Claim. The general course of the lode or vein is north and south.

The number, location and markings on each sidecenter or corner monument is as follows:


<u>LOCATION</u>	<u>MARKINGS</u>	<u>DESCRIPTION</u>
NO. 1: SW CORNER	SW CORNER - PRI #36	4" X 4" WOOD POST
NO. 2: WS CENTER	WS CENTER - PRI #36	4" X 4" WOOD POST
NO. 3: NW CORNER	NW CORNER - PRI #36	4" X 4" WOOD POST
NO. 4: NE CORNER	NE CORNER - PRI #36	4" X 4" WOOD POST
NO. 5: ES CENTER	ES CENTER - PRI #36	4" X 4" WOOD POST
NO. 6: SE CORNER	SE CORNER - PRI #36	4" x 4" WOOD POST AT SEC. COR. STONE IN PLACE

As erected on the ground, each side center or corner monument is marked as described above with marked aluminum tag.

The work of Location consisted of making a claim map as provided in N.R.S. 517.040.

Dated this 3rd day of December, 1991.

SIGNATURE OF LOCATOR:



BOOK 228 PAGE 227

138522

EUREKA COUNTY, NEVADA
M.N. REBAL EAT. RECORDER
FILE NO. 625

BOOK 228 PAGE 227
OFFICIAL RECORDS
RECORDED AT THE REQUEST OF
Newmont Exploration
91 DEC -6 AM 54

RECORDING REQUESTED BY AND RETURN TO:
NEWMONT EXPLORATION LIMITED
ATTENTION: RICHARD G. FLEMING
P.O. BOX 669
CARLIN, NEVADA 89822

138523

CERTIFICATE OF LOCATION
LODE MINING CLAIM

TO ALL WHOM IT MAY CONCERN:

The Undersigned hereby certifies that he has located the PRI #37 Lode Mining Claim in the NE1/4 of Section 16, Township 31 North, Range 51 East, M.D.M., situated in unknown Mining District, Eureka County, Nevada, on the 17th day of September, 1991.

The name and mailing address of the locator is:

Camron Stitzel
P.O. Box 1224
Carlin, Nevada 89822

The Claim is approximately 1500 feet long and 600 feet wide, such that 1490 feet is claimed in a southerly direction and 10 feet in a northerly direction from the point of discovery (monument of location), at which the Notice of Location was posted, together with 300 feet on each side of the monument of location and center line of the Claim. The general course of the lode or vein is north and south.

The number, location and markings on each sidecenter or corner monument is as follows:

<u>LOCATION</u>	<u>MARKINGS</u>	<u>DESCRIPTION</u>
NO. 1: SW CORNER	SW CORNER - PRI #37	3" DIA. PVC POST
NO. 2: WS CENTER	WS CENTER - PRI #37	4" X 4" WOOD POST
NO. 3: NW CORNER	NW CORNER - PRI #37	4" X 4" WOOD POST
NO. 4: NE CORNER	NE CORNER - PRI #37	4" X 4" WOOD POST
NO. 5: ES CENTER	ES CENTER - PRI #37	4" X 4" WOOD POST
NO. 6: SE CORNER	SE CORNER - PRI #37	3" DIA. PVC POST

As erected on the ground, each side center or corner monument is marked as described above with marked aluminum tag.

The work of Location consisted of making a claim map as provided in N.R.S. 517.040.

Dated this 3rd day of December, 1991.

SIGNATURE OF LOCATOR:

Camron Stitzel

BOOK 228 PAGE 228

EUREKA COUNTY, NEVADA
M.N. REBALANCE, RECORDER
FILE NO. 138523
FEE \$ 6.25

BOOK 228 PAGE 228
OFFICIAL RECORDS
RECORDED AT THE REQUEST OF
Newmont Explorer
91 DEC -6 AM 54

RECORDING REQUESTED BY AND RETURN TO:
NEWMONT EXPLORATION LIMITED
ATTENTION: RICHARD G. FLEMING
P.O. BOX 669
CARLIN, NEVADA 89822

138524

CERTIFICATE OF LOCATION
LODE MINING CLAIM

TO ALL WHOM IT MAY CONCERN:

The Undersigned hereby certifies that he has located the PRI #38 Lode Mining Claim in the NE1/4 of Section 16, Township 31 North, Range 51 East, M.D.M., situated in unknown Mining District, Eureka County, Nevada, on the 17th day of September, 1991.

The name and mailing address of the locator is:

Camron Stitzel
P.O. Box 1224
Carlin, Nevada 89822

The Claim is approximately 1500 feet long and 600 feet wide, such that 1490 feet is claimed in a southerly direction and 10 feet in a northerly direction from the point of discovery (monument of location), at which the Notice of Location was posted, together with 300 feet on each side of the monument of location and center line of the Claim. The general course of the lode or vein is north and south.

The number, location and markings on each sidecenter or corner monument is as follows:

<u>LOCATION</u>	<u>MARKINGS</u>	<u>DESCRIPTION</u>
NO. 1: SW CORNER	SW CORNER - PRI #38	3" DIA. PVC POST
NO. 2: WS CENTER	WS CENTER - PRI #38	4" X 4" WOOD POST
NO. 3: NW CORNER	NW CORNER - PRI #38	4" X 4" WOOD POST
NO. 4: NE CORNER	NE CORNER - PRI #38	4" X 4" WOOD POST
NO. 5: ES CENTER	ES CENTER - PRI #38	4" X 4" WOOD POST
NO. 6: SE CORNER	SE CORNER - PRI #38	4" X 4" WOOD POST

As erected on the ground, each side center or corner monument is marked as described above with marked aluminum tag.

The work of Location consisted of making a claim map as provided in N.R.S. 517.040.

Dated this 3rd day of December, 1991.

SIGNATURE OF LOCATOR:

Camron Stitzel

BOOK 228 PAGE 228

138524

EUREKA COUNTY, NEVADA
M.N. REBAL EATL. RECORDER
FILE NO. 625

BOOK 228 PAGE 229
OFFICIAL RECORDS
RECORDED AT THE REQUEST OF
Newmont Explor
91 DEC -6 AM 54

RECORDING REQUESTED BY AND RETURN TO:
NEWMONT EXPLORATION LIMITED
ATTENTION: RICHARD G. FLEMING
P.O. BOX 669
CARLIN, NEVADA 89822

138525

CERTIFICATE OF LOCATION
LODE MINING CLAIM

TO ALL WHOM IT MAY CONCERN:

The Undersigned hereby certifies that he has located the PRI #39 Lode Mining Claim in the NE1/4 of Section 16, Township 31 North, Range 51 East, M.D.M., situated in unknown Mining District, Eureka County, Nevada, on the 17th day of September, 1991.

The name and mailing address of the locator is:

Camron Stitzel
P.O. Box 1224
Carlin, Nevada 89822

The Claim is approximately 1500 feet long and 600 feet wide, such that 1490 feet is claimed in a southerly direction and 10 feet in a northerly direction from the point of discovery (monument of location), at which the Notice of Location was posted, together with 300 feet on each side of the monument of location and center line of the Claim. The general course of the lode or vein is north and south.

The number, location and markings on each sidecenter or corner monument is as follows:

<u>LOCATION</u>	<u>MARKINGS</u>	<u>DESCRIPTION</u>
NO. 1: SW CORNER	SW CORNER - PRI #39	4" X 4" WOOD POST
NO. 2: WS CENTER	WS CENTER - PRI #39	4" X 4" WOOD POST
NO. 3: NW CORNER	NW CORNER - PRI #39	4" X 4" WOOD POST
NO. 4: NE CORNER	NE CORNER - PRI #39	4" X 4" WOOD POST
NO. 5: ES CENTER	ES CENTER - PRI #39	4" X 4" WOOD POST
NO. 6: SE CORNER	SE CORNER - PRI #39	3" DIA. PVC POST

As erected on the ground, each side center or corner monument is marked as described above with marked aluminum tag.

The work of Location consisted of making a claim map as provided in N.R.S. 517.040.

Dated this 3rd day of December, 1991.

SIGNATURE OF LOCATOR:

Camron Stitzel

BOOK 228 PAGE 230

BOOK 228 PAGE 230
OFFICIAL RECORDS
RECORDED AT THE REQUEST OF
Newmont Explor.
91 DEC -6 AM 54
EUREKA COUNTY, NEVADA
M.N. REBALANCE, RECORDER
FILE NO. 138525
FEE \$ 25

RECORDING REQUESTED BY AND RETURN TO:
NEWMONT EXPLORATION LIMITED
ATTENTION: RICHARD G. FLEMING
P.O. BOX 669
CARLIN, NEVADA 89822

138526

CERTIFICATE OF LOCATION
LODE MINING CLAIM

TO ALL WHOM IT MAY CONCERN:

The Undersigned hereby certifies that he has located the PRI #40 Lode Mining Claim in the SW1/4 of Section 10, Township 31 North, Range 51 East, M.D.M., situated in unknown Mining District, Eureka County, Nevada, on the 17th day of September, 1991.

The name and mailing address of the locator is:

Camron Stitzel
P.O. Box 1224
Carlin, Nevada 89822

The Claim is approximately 1500 feet long and 600 feet wide, such that 1490 feet is claimed in a northerly direction and 10 feet in a southerly direction from the point of discovery (monument of location), at which the Notice of Location was posted, together with 300 feet on each side of the monument of location and center line of the Claim. The general course of the lode or vein is north and south.

The number, location and markings on each sidecenter or corner monument is as follows:

<u>LOCATION</u>	<u>MARKINGS</u>	<u>DESCRIPTION</u>
NO. 1: SW CORNER	SW CORNER - PRI #40	3" DIA. PVC POST
NO. 2: WS CENTER	WS CENTER - PRI #40	4" X 4" WOOD POST
NO. 3: NW CORNER	NW CORNER - PRI #40	4" X 4" WOOD POST
NO. 4: NE CORNER	NE CORNER - PRI #40	4" X 4" WOOD POST
NO. 5: ES CENTER	ES CENTER - PRI #40	4" X 4" WOOD POST
NO. 6: SE CORNER	SE CORNER - PRI #40	3" DIA. PVC POST

As erected on the ground, each side center or corner monument is marked as described above with marked aluminum tag.

The work of Location consisted of making a claim map as provided in N.R.S. 517.040.

Dated this 3rd day of December, 1991.

SIGNATURE OF LOCATOR:

Camron Stitzel

BOOK 228 PAGE 231

BOOK 228 PAGE 231
OFFICIAL RECORDS
RECORDED AT THE REQUEST OF
Newmont E/Spa.
91 DEC -6 AM 1:54
EUREKA COUNTY, NEVADA
M.M. REBALEAII, RECORDER
FILE NO. 138526
FEE \$6.25

RECORDING REQUESTED BY AND RETURN TO:
NEWMONT EXPLORATION LIMITED
ATTENTION: RICHARD G. FLEMING 138527
P.O. BOX 669
CARLIN, NEVADA 89822

CERTIFICATE OF LOCATION
LODE MINING CLAIM

TO ALL WHOM IT MAY CONCERN:

The Undersigned hereby certifies that he has located the PRI #41 Lode Mining Claim in the NW1/4 of Section 10 and the SW1/4 of Section 3, Township 31 North, Range 51 East, M.D.M., situated in unknown Mining District, Eureka County, Nevada, on the 12th day of September, 1991.

The name and mailing address of the locator is:

Camron Stitzel
P.O. Box 1224
Carlin, Nevada 89822

The Claim is approximately 1500 feet long and 600 feet wide, such that 1490 feet is claimed in a northerly direction and 10 feet in a southerly direction from the point of discovery (monument of location), at which the Notice of Location was posted, together with 300 feet on each side of the monument of location and center line of the Claim. The general course of the lode or vein is north and south.

The number, location and markings on each sidecenter or corner monument is as follows:


LOCATION	MARKINGS	DESCRIPTION
NO. 1: SW CORNER	SW CORNER - PRI #41	4" X 4" WOOD POST
NO. 2: WS CENTER	WS CENTER - PRI #41	4" X 4" WOOD POST
NO. 3: NW CORNER	NW CORNER - PRI #41	4" X 4" WOOD POST
NO. 4: NE CORNER	NE CORNER - PRI #41	4" X 4" WOOD POST
NO. 5: ES CENTER	ES CENTER - PRI #41	4" X 4" WOOD POST
NO. 6: SE CORNER	SE CORNER - PRI #41	4" X 4" WOOD POST

As erected on the ground, each side center or corner monument is marked as described above with marked aluminum tag.

The work of Location consisted of making a claim map as provided in N.R.S. 517.040.

Dated this 3rd day of December, 1991.

SIGNATURE OF LOCATOR:



BOOK 228 PAGE 232

BOOK 228 PAGE 232
OFFICIAL RECORDS
RECORDED AT THE REC'D ST OF
Nevmont Expl
91 DEC -6 AM 54
EUREKA COUNTY, NEVADA
M.N. REBAL EATL. RECORDER
FILE NO. 138527
FEE \$ 25

RECORDING REQUESTED BY AND RETURN TO:
NEWMONT EXPLORATION LIMITED
ATTENTION: RICHARD G. FLEMING
P.O. BOX 669
CARLIN, NEVADA 89822

138528

CERTIFICATE OF LOCATION
LODE MINING CLAIM

TO ALL WHOM IT MAY CONCERN:

The Undersigned hereby certifies that he has located the PRI #42 Lode Mining Claim in the NW1/4 of Section 10, Township 31 North, Range 51 East, M.D.M., situated in unknown Mining District, Eureka County, Nevada, on the 12th day of September, 1991.

The name and mailing address of the locator is:

Camron Stitzel
P.O. Box 1224
Carlin, Nevada 89822

The Claim is approximately 1500 feet long and 600 feet wide, such that 1490 feet is claimed in a southerly direction and 10 feet in a northerly direction from the point of discovery (monument of location), at which the Notice of Location was posted, together with 300 feet on each side of the monument of location and center line of the Claim. The general course of the lode or vein is north and south.

The number, location and markings on each sidecenter or corner monument is as follows:

<u>LOCATION</u>	<u>MARKINGS</u>	<u>DESCRIPTION</u>
NO. 1: SW CORNER	SW CORNER - PRI #42	4" X 4" WOOD POST
NO. 2: WS CENTER	WS CENTER - PRI #42	4" X 4" WOOD POST
NO. 3: NW CORNER	NW CORNER - PRI #42	4" X 4" WOOD POST
NO. 4: NE CORNER	NE CORNER - PRI #42	4" X 4" WOOD POST
NO. 5: ES CENTER	ES CENTER - PRI #42	4" X 4" WOOD POST
NO. 6: SE CORNER	SE CORNER - PRI #42	4" X 4" WOOD POST

As erected on the ground, each side center or corner monument is marked as described above with marked aluminum tag.

The work of Location consisted of making a claim map as provided in N.R.S. 517.040.

Dated this 3rd day of December, 1991.

SIGNATURE OF LOCATOR:

Camron Stitzel

138528

EUREKA COUNTY, NEVADA
M.N. REBALEATI, RECORDER
FILE NO. 625

91 DEC -6 AM 54

BOOK 228 PAGE 233
OFFICIAL RECORDS
RECORDED AT THE REQUEST OF
Newmont Expl.

BOOK 228 PAGE 233

RECORDING REQUESTED BY AND RETURN TO:
NEWMONT EXPLORATION LIMITED
ATTENTION: RICHARD G. FLEMING
P.O. BOX 669
CARLIN, NEVADA 89822

138529

CERTIFICATE OF LOCATION
LODE MINING CLAIM

TO ALL WHOM IT MAY CONCERN:

The Undersigned hereby certifies that he has located the PRI #43 Lode Mining Claim in the NW1/4 of Section 10 and the SW1/4 of Section 3, Township 31 North, Range 51 East, M.D.M., situated in unknown Mining District, Eureka County, Nevada, on the 12th day of September, 1991.

The name and mailing address of the locator is:

Camron Stitzel
P.O. Box 1224
Carlin, Nevada 89822

The Claim is approximately 1500 feet long and 600 feet wide, such that 1490 feet is claimed in a northerly direction and 10 feet in a southerly direction from the point of discovery (monument of location), at which the Notice of Location was posted, together with 300 feet on each side of the monument of location and center line of the Claim. The general course of the lode or vein is north and south.

The number, location and markings on each sidecenter or corner monument is as follows:


<u>LOCATION</u>	<u>MARKINGS</u>	<u>DESCRIPTION</u>
NO. 1: SW CORNER	SW CORNER - PRI #43	4" X 4" WOOD POST
NO. 2: WS CENTER	WS CENTER - PRI #43	4" X 4" WOOD POST
NO. 3: NW CORNER	NW CORNER - PRI #43	4" X 4" WOOD POST
NO. 4: NE CORNER	NE CORNER - PRI #43	4" X 4" WOOD POST
NO. 5: ES CENTER	ES CENTER - PRI #43	4" X 4" WOOD POST
NO. 6: SE CORNER	SE CORNER - PRI #43	4" X 4" WOOD POST

As erected on the ground, each side center or corner monument is marked as described above with marked aluminum tag.

The work of Location consisted of making a claim map as provided in N.R.S. 517.040.

Dated this 3rd day of December, 1991.

SIGNATURE OF LOCATOR:



BOOK 228 PAGE 234

138529
EUREKA COUNTY, NEVADA
M.N. REBAL EAT. RECORDER
FILE NO. 625
BOOK 228 PAGE 234
91 DEC -6 AM 54
RECORDED AT THE REQUEST OF
Newmont Explor

RECORDING REQUESTED BY AND RETURN TO:
NEWMONT EXPLORATION LIMITED
ATTENTION: RICHARD G. FLEMING
P.O. BOX 669
CARLIN, NEVADA 89822

138530

CERTIFICATE OF LOCATION
LODE MINING CLAIM

TO ALL WHOM IT MAY CONCERN:

The Undersigned hereby certifies that he has located the PRI #44 Lode Mining Claim in the NW1/4 of Section 10, Township 31 North, Range 51 East, M.D.M., situated in unknown Mining District, Eureka County, Nevada, on the 12th day of September, 1991.

The name and mailing address of the locator is:

Camron Stitzel
P.O. Box 1224
Carlin, Nevada 89822

The Claim is approximately 1500 feet long and 600 feet wide, such that 10 feet is claimed in a northerly direction and 1490 feet in a southerly direction from the point of discovery (monument of location), at which the Notice of Location was posted, together with 300 feet on each side of the monument of location and center line of the Claim. The general course of the lode or vein is north and south.

The number, location and markings on each sidecenter or corner monument is as follows:

<u>LOCATION</u>	<u>MARKINGS</u>	<u>DESCRIPTION</u>
NO. 1: SW CORNER	SW CORNER - PRI #44	4" X 4" WOOD POST
NO. 2: WS CENTER	WS CENTER - PRI #44	4" X 4" WOOD POST
NO. 3: NW CORNER	NW CORNER - PRI #44	4" X 4" WOOD POST
NO. 4: NE CORNER	NE CORNER - PRI #44	4" X 4" WOOD POST
NO. 5: ES CENTER	ES CENTER - PRI #44	4" X 4" WOOD POST
NO. 6: SE CORNER	SE CORNER - PRI #44	4" X 4" WOOD POST

As erected on the ground, each side center or corner monument is marked as described above with marked aluminum tag.

The work of Location consisted of making a claim map as provided in N.R.S. 517.040.

Dated this 3rd day of December, 1991.

SIGNATURE OF LOCATOR:

Camron Stitzel

BOOK 228 PAGE 235

EUREKA COUNTY, NEVADA
M.N. REBALATI, RECORDER
FILE NO. 138530
FEE \$ 21

BOOK 228 PAGE 235
OFFICIAL RECORDS
RECORDED AT THE REQUEST OF
Newmont Expl
91 DEC -6 AM 54

RECORDING REQUESTED BY AND RETURN TO:
NEWMONT EXPLORATION LIMITED
ATTENTION: RICHARD G. FLEMING
P.O. BOX 669
CARLIN, NEVADA 89822 138531

CERTIFICATE OF LOCATION
LODE MINING CLAIM

TO ALL WHOM IT MAY CONCERN:

The Undersigned hereby certifies that he has located the PRI #45 Lode Mining Claim in the NW1/4 of Section 10, and the SW1/4 of Section 3, Township 31 North, Range 51 East, M.D.M., situated in unknown Mining District, Eureka County, Nevada, on the 12th day of September, 1991.

The name and mailing address of the locator is:

Camron Stitzel
P.O. Box 1224
Carlin, Nevada 89822

The Claim is approximately 1500 feet long and 600 feet wide, such that 1490 feet is claimed in a northerly direction and 10 feet in a southerly direction from the point of discovery (monument of location), at which the Notice of Location was posted, together with 300 feet on each side of the monument of location and center line of the Claim. The general course of the lode or vein is north and south.

The number, location and markings on each sidecenter or corner monument is as follows:


<u>LOCATION</u>	<u>MARKINGS</u>	<u>DESCRIPTION</u>
NO. 1: SW CORNER	SW CORNER - PRI #45	4" X 4" WOOD POST
NO. 2: WS CENTER	WS CENTER - PRI #45	4" X 4" WOOD POST
NO. 3: NW CORNER	NW CORNER - PRI #45	4" X 4" WOOD POST
NO. 4: NE CORNER	NE CORNER - PRI #45	4" X 4" WOOD POST
NO. 5: ES CENTER	ES CENTER - PRI #45	4" X 4" WOOD POST
NO. 6: SE CORNER	SE CORNER - PRI #45	4" X 4" WOOD POST

As erected on the ground, each side center or corner monument is marked as described above with marked aluminum tag.

The work of Location consisted of making a claim map as provided in N.R.S. 517.040.

Dated this 3rd day of December, 1991.

SIGNATURE OF LOCATOR:



BOOK 228 PAGE 236

138531
EUREKA COUNTY, NEVADA
M.N. REBALANCE, RECORDER
FILE NO. 625
BOOK 228 PAGE 236
RECORDED AT THE REQUEST OF
Newmont Exph
91 DEC -6 AM 54

RECORDING REQUESTED BY AND RETURN TO:
NEWMONT EXPLORATION LIMITED
ATTENTION: RICHARD G. FLEMING
P.O. BOX 669
CARLIN, NEVADA 89822

138532

CERTIFICATE OF LOCATION
LODE MINING CLAIM

TO ALL WHOM IT MAY CONCERN:

The Undersigned hereby certifies that he has located the PRI #46 Lode Mining Claim in the NW1/4 of Section 10, Township 31 North, Range 51 East, M.D.M., situated in unknown Mining District, Eureka County, Nevada, on the 12th day of September, 1991.

The name and mailing address of the locator is:

Camron Stitzel
P.O. Box 1224
Carlin, Nevada 89822

The Claim is approximately 1500 feet long and 600 feet wide, such that 10 feet is claimed in a northerly direction and 1490 feet in a southerly direction from the point of discovery (monument of location), at which the Notice of Location was posted, together with 300 feet on each side of the monument of location and center line of the Claim. The general course of the lode or vein is north and south.

The number, location and markings on each sidecenter or corner monument is as follows:

	<u>LOCATION</u>	<u>MARKINGS</u>	<u>DESCRIPTION</u>
NO. 1:	SW CORNER	SW CORNER - PRI #46	4" X 4" WOOD POST
NO. 2:	WS CENTER	WS CENTER - PRI #46	4" X 4" WOOD POST
NO. 3:	NW CORNER	NW CORNER - PRI #46	4" X 4" WOOD POST
NO. 4:	NE CORNER	NE CORNER - PRI #46	4" X 4" WOOD POST
NO. 5:	ES CENTER	ES CENTER - PRI #46	4" X 4" WOOD POST
NO. 6:	SE CORNER	SE CORNER - PRI #46	4" X 4" WOOD POST

As erected on the ground, each side center or corner monument is marked as described above with marked aluminum tag.

The work of Location consisted of making a claim map as provided in N.R.S. 517.040.

Dated this 3rd day of December, 1991.

SIGNATURE OF LOCATOR:

Camron Stitzel

BOOK 228 PAGE 237

138532
EUREKA COUNTY, NEVADA
M.N. REBALEATI, RECORDER
FILE NO. 6-25

BOOK 228 PAGE 237
OFFICIAL RECORDS
RECORDED AT THE REQUEST OF
Newmont Expl
91 DEC -6 AM 54

RECORDING REQUESTED BY AND RETURN TO:
NEWMONT EXPLORATION LIMITED
ATTENTION: RICHARD G. FLEMING
P.O. BOX 669
CARLIN, NEVADA 89822

138533

CERTIFICATE OF LOCATION
LODE MINING CLAIM

TO ALL WHOM IT MAY CONCERN:

The Undersigned hereby certifies that he has located the PRI #47 Lode Mining Claim in the NW1/4 and SW1/4 of Section 10, Township 31 North, Range 51 East, M.D.M., situated in unknown Mining District, Eureka County, Nevada, on the 12th day of September, 1991.

The name and mailing address of the locator is:

Camron Stitzel
P.O. Box 1224
Carlin, Nevada 89822

The Claim is approximately 1500 feet long and 600 feet wide, such that 1490 feet is claimed in a northerly direction and 10 feet in a southerly direction from the point of discovery (monument of location), at which the Notice of Location was posted, together with 300 feet on each side of the monument of location and center line of the Claim. The general course of the lode or vein is north and south.

The number, location and markings on each sidecenter or corner monument is as follows:

<u>LOCATION</u>	<u>MARKINGS</u>	<u>DESCRIPTION</u>
NO. 1: SW CORNER	SW CORNER - PRI #47	4" X 4" WOOD POST
NO. 2: WS CENTER	WS CENTER - PRI #47	4" X 4" WOOD POST
NO. 3: NW CORNER	NW CORNER - PRI #47	4" X 4" WOOD POST
NO. 4: NE CORNER	NE CORNER - PRI #47	3" DIA. PVC POST
NO. 5: ES CENTER	ES CENTER - PRI #47	3" DIA. PVC POST
NO. 6: SE CORNER	SE CORNER - PRI #47	3" DIA. PVC POST

As erected on the ground, each side center or corner monument is marked as described above with marked aluminum tag.

The work of Location consisted of making a claim map as provided in N.R.S. 517.040.

Dated this 3rd day of December, 1991.

SIGNATURE OF LOCATOR:

Camron Stitzel

BOOK 228 PAGE 238

BOOK 228 PAGE 238
OFFICIAL RECORDS
RECORDED AT THE REQUEST OF
Newmont Expl
91 DEC -6 AM 54
EUREKA COUNTY, NEVADA
M.N. REBALEATI, RECORDER
FILE NO. 138533
FEE \$ 25

RECORDING REQUESTED BY AND RETURN TO:
NEWMONT EXPLORATION LIMITED
ATTENTION: RICHARD G. FLEMING
P.O. BOX 669
CARLIN, NEVADA 89822

138534

CERTIFICATE OF LOCATION
LODE MINING CLAIM

TO ALL WHOM IT MAY CONCERN:

The Undersigned hereby certifies that he has located the PRI #48 Lode Mining Claim in the SW1/4 of Section 10, Township 31 North, Range 51 East, M.D.M., situated in unknown Mining District, Eureka County, Nevada, on the 12th day of September, 1991.

The name and mailing address of the locator is:

Camron Stitzel
P.O. Box 1224
Carlin, Nevada 89822

The Claim is approximately 1500 feet long and 600 feet wide, such that 10 feet is claimed in a northerly direction and 1490 feet in a southerly direction from the point of discovery (monument of location), at which the Notice of Location was posted, together with 300 feet on each side of the monument of location and center line of the Claim. The general course of the lode or vein is north and south.

The number, location and markings on each sidecenter or corner monument is as follows:

<u>LOCATION</u>	<u>MARKINGS</u>	<u>DESCRIPTION</u>
NO. 1: SW CORNER	SW CORNER - PRI #48	3" DIA. PVC POST
NO. 2: WS CENTER	WS CENTER - PRI #48	4" X 4" WOOD POST
NO. 3: NW CORNER	NW CORNER - PRI #48	4" X 4" WOOD POST
NO. 4: NE CORNER	NE CORNER - PRI #48	3" DIA. PVC POST
NO. 5: ES CENTER	ES CENTER - PRI #48	3" DIA. PVC POST
NO. 6: SE CORNER	SE CORNER - PRI #48	3" DIA. PVC POST

As erected on the ground, each side center or corner monument is marked as described above with marked aluminum tag.

The work of Location consisted of making a claim map as provided in N.R.S. 517.040.

Dated this 3rd day of December, 1991.

SIGNATURE OF LOCATOR:

Camron Stitzel

BOOK 228 PAGE 239

BOOK 228 PAGE 239
OFFICIAL RECORDS
RECORDED AT THE REQUEST OF
Newmont Explor
91 DEC -6 AM 54
EUREKA COUNTY, NEVADA
M.N. REBALEATI, RECORDER
FILE NO. 138534
FEE \$6.25

RECORDING REQUESTED BY AND RETURN TO:
NEWMONT EXPLORATION LIMITED
ATTENTION: RICHARD G. FLEMING
P.O. BOX 669
CARLIN, NEVADA 89822

138535

CERTIFICATE OF LOCATION
LODE MINING CLAIM

TO ALL WHOM IT MAY CONCERN:

The Undersigned hereby certifies that he has located the PRI #49 Lode Mining Claim in the SW1/4 and SE1/4 of Section 21, Township 31 North, Range 51 East, M.D.M., situated in Safford Mining District, Eureka County, Nevada, on the 11th day of September, 1991.

The name and mailing address of the locator is:

Camron Stitzel
P.O. Box 1224
Carlin, Nevada 89822

The Claim is approximately 1500 feet long and 600 feet wide, such that 10 feet is claimed in a easterly direction and 1490 feet in a westerly direction from the point of discovery (monument of location), at which the Notice of Location was posted, together with 300 feet on each side of the monument of location and center line of the Claim. The general course of the lode or vein is easterly and westerly.

The number, location and markings on each sidecenter or corner monument is as follows:

<u>LOCATION</u>	<u>MARKINGS</u>	<u>DESCRIPTION</u>
NO. 1: SE CORNER	SE CORNER - PRI #49	4" X 4" WOOD POST
NO. 2: SS CENTER	SS CENTER - PRI #49	4" X 4" WOOD POST
NO. 3: SW CORNER	SW CORNER - PRI #49	4" X 4" WOOD POST
NO. 4: NW CORNER	NW CORNER - PRI #49	4" X 4" WOOD POST
NO. 5: NS CENTER	NS CENTER - PRI #49	4" X 4" WOOD POST
NO. 6: NE CORNER	NE CORNER - PRI #49	3" DIA. PVC POST

As erected on the ground, each side center or corner monument is marked as described above with marked aluminum tag.

The work of Location consisted of making a claim map as provided in N.R.S. 517.040.

Dated this 3rd day of December, 1991.

SIGNATURE OF LOCATOR:

Camron Stitzel

BOOK 228 PAGE 240

138535

EUREKA COUNTY, NEVADA
M.N. REBAL EATL. RECORDER
FILE NO. 625

BOOK 228 PAGE 240
OFFICIAL RECORDS
RECORDED AT THE REQUEST OF
Newmont Explor.
91 DEC -6 AM 54

RECORDING REQUESTED BY AND RETURN TO:
NEWMONT EXPLORATION LIMITED
ATTENTION: RICHARD G. FLEMING
P.O. BOX 669
CARLIN, NEVADA 89822

138536

CERTIFICATE OF LOCATION
LODE MINING CLAIM

TO ALL WHOM IT MAY CONCERN:

The Undersigned hereby certifies that he has located the PRI #50 Lode Mining Claim in the SE1/4 of Section 21, Township 31 North, Range 51 East, M.D.M., situated in Safford Mining District, Eureka County, Nevada, on the 11th day of September, 1991.

The name and mailing address of the locator is:

Camron Stitzel
P.O. Box 1224
Carlin, Nevada 89822

The Claim is approximately 1500 feet long and 600 feet wide, such that 10 feet is claimed in a westerly direction and 1490 feet in a easterly direction from the point of discovery (monument of location), at which the Notice of Location was posted, together with 300 feet on each side of the monument of location and center line of the Claim. The general course of the lode or vein is westerly and easterly.

The number, location and markings on each sidecenter or corner monument is as follows:

<u>LOCATION</u>	<u>MARKINGS</u>	<u>DESCRIPTION</u>
NO. 1: SE CORNER	SE CORNER - PRI #50	4" X 4" WOOD POST
NO. 2: SS CENTER	SS CENTER - PRI #50	4" X 4" WOOD POST
NO. 3: SW CORNER	SW CORNER - PRI #50	4" X 4" WOOD POST
NO. 4: NW CORNER	NW CORNER - PRI #50	3" DIA. PVC POST
NO. 5: NS CENTER	NS CENTER - PRI #50	4" X 4" WOOD POST
NO. 6: NE CORNER	NE CORNER - PRI #50	4" X 4" WOOD POST

As erected on the ground, each side center or corner monument is marked as described above with marked aluminum tag.

The work of Location consisted of making a claim map as provided in N.R.S. 517.040.

Dated this 3rd day of December, 1991.

SIGNATURE OF LOCATOR:

Camron Stitzel

BOOK 228 PAGE 241

BOOK 228 PAGE 241
OFFICIAL RECORDS
RECORDED AT THE REQUEST OF
Newmont Exp/Co.
91 DEC -6 AM 54
EUREKA COUNTY, NEVADA
M.N. REBALEAULT, RECORDER
FILE NO. 138536
FEE \$6.25

RECORDING REQUESTED BY AND RETURN TO:
NEWMONT EXPLORATION LIMITED
ATTENTION: RICHARD G. FLEMING
P.O. BOX 669
CARLIN, NEVADA 89822

138537

CERTIFICATE OF LOCATION
LODE MINING CLAIM

TO ALL WHOM IT MAY CONCERN:

The Undersigned hereby certifies that he has located the PRI #51 Lode Mining Claim in the SE1/4 and SW1/4 of Section 9, Township 31 North, Range 51 East, M.D.M., situated in Safford Mining District, Eureka County, Nevada, on the 26th day of September, 1991.

The name and mailing address of the locator is:

Camron Stitzel
P.O. Box 1224
Carlin, Nevada 89822

The Claim is approximately 1500 feet long and 600 feet wide, such that 1490 feet is claimed in a northerly direction and 10 feet in a southerly direction from the point of discovery (monument of location), at which the Notice of Location was posted, together with 300 feet on each side of the monument of location and center line of the Claim. The general course of the lode or vein is north and south.

The number, location and markings on each sidecenter or corner monument is as follows:

<u>LOCATION</u>	<u>MARKINGS</u>	<u>DESCRIPTION</u>
NO. 1: SW CORNER	SW CORNER - PRI #51	4" X 4" WOOD POST
NO. 2: WS CENTER	WS CENTER - PRI #51	4" X 4" WOOD POST
NO. 3: NW CORNER	NW CORNER - PRI #51	4" X 4" WOOD POST
NO. 4: NE CORNER	NE CORNER - PRI #51	4" X 4" WOOD POST
NO. 5: ES CENTER	ES CENTER - PRI #51	4" X 4" WOOD POST
NO. 6: SE CORNER	SE CORNER - PRI #51	4" X 4" WOOD POST

As erected on the ground, each side center or corner monument is marked as described above with marked aluminum tag.

The work of Location consisted of making a claim map as provided in N.R.S. 517.040.

Dated this 3rd day of December, 1991.

SIGNATURE OF LOCATOR:

Camron Stitzel

BOOK 228 PAGE 242

BOOK 228 PAGE 242
OFFICIAL RECORDS
RECORDED AT THE REQUEST OF
Newmont Explorer
91 DEC -6 AM 55
EUREKA COUNTY, NEVADA
M.N. REBALEATI, RECORDER
FILE NO. 138537
FEE \$6.25

RECORDING REQUESTED BY AND RETURN TO:
NEWMONT EXPLORATION LIMITED
ATTENTION: RICHARD G. FLEMING
P.O. BOX 669
CARLIN, NEVADA 89822 138538

CERTIFICATE OF LOCATION
LODE MINING CLAIM

TO ALL WHOM IT MAY CONCERN:

The Undersigned hereby certifies that he has located the PRI #52 Lode Mining Claim in the NE1/4 and NW1/4 of Section 16, Township 31 North, Range 51 East, M.D.M., situated in Safford Mining District, Eureka County, Nevada, on the 26th day of September, 1991.

The name and mailing address of the locator is:

Camron Stitzel
P.O. Box 1224
Carlin, Nevada 89822

The Claim is approximately 1500 feet long and 600 feet wide, such that 1490 feet is claimed in a southerly direction and 10 feet in a northerly direction from the point of discovery (monument of location), at which the Notice of Location was posted, together with 300 feet on each side of the monument of location and center line of the Claim. The general course of the lode or vein is north and south.

The number, location and markings on each sidecenter or corner monument is as follows:


<u>LOCATION</u>	<u>MARKINGS</u>	<u>DESCRIPTION</u>
NO. 1: SW CORNER	SW CORNER - PRI #52	3" DIA. PVC POST
NO. 2: WS CENTER	WS CENTER - PRI #52	4" X 4" WOOD POST
NO. 3: NW CORNER	NW CORNER - PRI #52	4" X 4" WOOD POST
NO. 4: NE CORNER	NE CORNER - PRI #52	4" X 4" WOOD POST
NO. 5: ES CENTER	ES CENTER - PRI #52	4" X 4" WOOD POST
NO. 6: SE CORNER	SE CORNER - PRI #52	3" DIA. PVC POST

As erected on the ground, each side center or corner monument is marked as described above with marked aluminum tag.

The work of Location consisted of making a claim map as provided in N.R.S. 517.040.

Dated this 3rd day of December, 1991.

SIGNATURE OF LOCATOR:



BOOK 228 PAGE 243

EUREKA COUNTY, NEVADA
M.N. REBAL EAT. RECORDER
FILE NO. 138538
FEE \$6.25

BOOK 228 PAGE 243
OFFICIAL RECORDS
RECORDED AT THE REQUEST OF
Newmont Explor.
91 DEC -6 AM 55

RECORDING REQUESTED BY AND RETURN TO:
NEWMONT EXPLORATION LIMITED
ATTENTION: RICHARD G. FLEMING
P.O. BOX 669
CARLIN, NEVADA 89822

138539

CERTIFICATE OF LOCATION
LODE MINING CLAIM

TO ALL WHOM IT MAY CONCERN:

The Undersigned hereby certifies that he has located the PRI #53 Lode Mining Claim in the SW1/4 of Section 9, Township 31 North, Range 51 East, M.D.M., situated in Safford Mining District, Eureka County, Nevada, on the 26th day of September, 1991.

The name and mailing address of the locator is:

Camron Stitzel
P.O. Box 1224
Carlin, Nevada 89822

The Claim is approximately 1500 feet long and 600 feet wide, such that 1490 feet is claimed in a northerly direction and 10 feet in a southerly direction from the point of discovery (monument of location), at which the Notice of Location was posted, together with 300 feet on each side of the monument of location and center line of the Claim. The general course of the lode or vein is north and south.

The number, location and markings on each sidecenter or corner monument is as follows:

LOCATION	MARKINGS	DESCRIPTION
NO. 1: SW CORNER	SW CORNER - PRI #53	4" X 4" WOOD POST
NO. 2: WS CENTER	WS CENTER - PRI #53	4" X 4" WOOD POST
NO. 3: NW CORNER	NW CORNER - PRI #53	4" X 4" WOOD POST
NO. 4: NE CORNER	NE CORNER - PRI #53	4" X 4" WOOD POST
NO. 5: ES CENTER	ES CENTER - PRI #53	4" X 4" WOOD POST
NO. 6: SE CORNER	SE CORNER - PRI #53	4" X 4" WOOD POST

As erected on the ground, each side center or corner monument is marked as described above with marked aluminum tag.

The work of Location consisted of making a claim map as provided in N.R.S. 517.040.

Dated this 3rd day of December, 1991.

SIGNATURE OF LOCATOR:

Camron Stitzel

BOOK 228 PAGE 244

138539

EUREKA COUNTY, NEVADA
M.N. REBALEATI, RECORDER
FILE NO. 625

BOOK 228 PAGE 244
OFFICIAL RECORDS
RECORDED AT THE REQUEST OF
Newmont Expl
91 DEC -6 AM 55

RECORDING REQUESTED BY AND RETURN TO:
NEWMONT EXPLORATION LIMITED
ATTENTION: RICHARD G. FLEMING
P.O. BOX 669
CARLIN, NEVADA 89822

138540

CERTIFICATE OF LOCATION
LODE MINING CLAIM

TO ALL WHOM IT MAY CONCERN:

The Undersigned hereby certifies that he has located the PRI #54 Lode Mining Claim in the NW1/4 of Section 16, Township 31 North, Range 51 East, M.D.M., situated in Safford Mining District, Eureka County, Nevada, on the 26th day of September, 1991.

The name and mailing address of the locator is:

Camron Stitzel
P.O. Box 1224
Carlin, Nevada 89822

The Claim is approximately 1500 feet long and 600 feet wide, such that 1490 feet is claimed in a southerly direction and 10 feet in a northerly direction from the point of discovery (monument of location), at which the Notice of Location was posted, together with 300 feet on each side of the monument of location and center line of the Claim. The general course of the lode or vein is north and south.

The number, location and markings on each sidecenter or corner monument is as follows:

<u>LOCATION</u>	<u>MARKINGS</u>	<u>DESCRIPTION</u>
NO. 1: SW CORNER	SW CORNER - PRI #54	3" DIA. PVC POST
NO. 2: WS CENTER	WS CENTER - PRI #54	4" X 4" WOOD POST
NO. 3: NW CORNER	NW CORNER - PRI #54	4" X 4" WOOD POST
NO. 4: NE CORNER	NE CORNER - PRI #54	4" X 4" WOOD POST
NO. 5: ES CENTER	ES CENTER - PRI #54	4" X 4" WOOD POST
NO. 6: SE CORNER	SE CORNER - PRI #54	3" DIA. PVC POST

As erected on the ground, each side center or corner monument is marked as described above with marked aluminum tag.

The work of Location consisted of making a claim map as provided in N.R.S. 517.040.

Dated this 3rd day of December, 1991.

SIGNATURE OF LOCATOR:

Camron Stitzel

BOOK 228 PAGE 245

BOOK 228 PAGE 245
OFFICIAL RECORDS
RECORDED AT THE REQUEST OF
Newmont Expl.
91 DEC -6 AM 55
EUREKA COUNTY, NEVADA
M.N. REBALEATI, RECORDER
FILE NO. 138540
FEE \$6.25

RECORDING REQUESTED BY AND RETURN TO:
NEWMONT EXPLORATION LIMITED
ATTENTION: RICHARD G. FLEMING
P.O. BOX 669
CARLIN, NEVADA 89822

138541

CERTIFICATE OF LOCATION
LODE MINING CLAIM

TO ALL WHOM IT MAY CONCERN:

The Undersigned hereby certifies that he has located the PRI #55 Lode Mining Claim in the SW1/4 of Section 9, Township 31 North, Range 51 East, M.D.M., situated in unknown Mining District, Eureka County, Nevada, on the 1st day of October, 1991.

The name and mailing address of the locator is:

Camron Stitzel
P.O. Box 1224
Carlin, Nevada 89822

The Claim is approximately 1500 feet long and 600 feet wide, such that 1490 feet is claimed in a northerly direction and 10 feet in a southerly direction from the point of discovery (monument of location), at which the Notice of Location was posted, together with 300 feet on each side of the monument of location and center line of the Claim. The general course of the lode or vein is north and south.

The number, location and markings on each sidecenter or corner monument is as follows:

<u>LOCATION</u>	<u>MARKINGS</u>	<u>DESCRIPTION</u>
NO. 1: SW CORNER	SW CORNER - PRI #55	4" X 4" WOOD POST
NO. 2: WS CENTER	WS CENTER - PRI #55	4" X 4" WOOD POST
NO. 3: NW CORNER	NW CORNER - PRI #55	4" X 4" WOOD POST
NO. 4: NE CORNER	NE CORNER - PRI #55	4" X 4" WOOD POST
NO. 5: ES CENTER	ES CENTER - PRI #55	4" X 4" WOOD POST
NO. 6: SE CORNER	SE CORNER - PRI #55	4" X 4" WOOD POST

As erected on the ground, each side center or corner monument is marked as described above with marked aluminum tag.

The work of Location consisted of making a claim map as provided in N.R.S. 517.040.

Dated this 3rd day of December, 1991.

SIGNATURE OF LOCATOR:

Camron Stitzel

EUREKA COUNTY, NEVADA
M.N. REBALEATI, RECORDER
FILE NO. 138541
FEE \$ 6.25

BOOK 225
PAGE 246
OFFICIAL RECORDS
REPRODUCED AT THE REQUEST OF
Newmont Explor.
91 DEC -6 AM 1:55

BOOK 225 PAGE 246

RECORDING REQUESTED BY AND RETURN TO:
NEWMONT EXPLORATION LIMITED
ATTENTION: RICHARD G. FLEMING
P.O. BOX 669
CARLIN, NEVADA 89822

138542

CERTIFICATE OF LOCATION
LODE MINING CLAIM

TO ALL WHOM IT MAY CONCERN:

The Undersigned hereby certifies that he has located the PRI #56 Lode Mining Claim in the NW1/4 of Section 16, Township 31 North, Range 51 East, M.D.M., situated in unknown Mining District, Eureka County, Nevada, on the 1st day of October, 1991.

The name and mailing address of the locator is:

Camron Stitzel
P.O. Box 1224
Carlin, Nevada 89822

The Claim is approximately 1500 feet long and 600 feet wide, such that 1490 feet is claimed in a southerly direction and 10 feet in a northerly direction from the point of discovery (monument of location), at which the Notice of Location was posted, together with 300 feet on each side of the monument of location and center line of the Claim. The general course of the lode or vein is north and south.

The number, location and markings on each sidecenter or corner monument is as follows:

<u>LOCATION</u>	<u>MARKINGS</u>	<u>DESCRIPTION</u>
NO. 1: SW CORNER	SW CORNER - PRI #56	4" X 4" WOOD POST
NO. 2: WS CENTER	WS CENTER - PRI #56	4" X 4" WOOD POST
NO. 3: NW CORNER	NW CORNER - PRI #56	4" X 4" WOOD POST
NO. 4: NE CORNER	NE CORNER - PRI #56	4" X 4" WOOD POST
NO. 5: ES CENTER	ES CENTER - PRI #56	4" X 4" WOOD POST
NO. 6: SE CORNER	SE CORNER - PRI #56	3" DIA. PVC POST

As erected on the ground, each side center or corner monument is marked as described above with marked aluminum tag.

The work of Location consisted of making a claim map as provided in N.R.S. 517.040.

Dated this 3rd day of December, 1991.

SIGNATURE OF LOCATOR:

Camron Stitzel

EUREKA COUNTY, NEVADA
M.N. REBAL EATL. RECORDER
FILE NO. 138542
FEE \$ 25

BOOK 228 PAGE 247
OFFICIAL RECORDS
RECORDED AT THE REQUEST OF
Newmont Explor
91 DEC -6 AM 55

BOOK 228 PAGE 247

RECORDING REQUESTED BY AND RETURN TO:
NEWMONT EXPLORATION LIMITED
ATTENTION: RICHARD G. FLEMING
P.O. BOX 669
CARLIN, NEVADA 89822

138543

CERTIFICATE OF LOCATION
LODE MINING CLAIM

TO ALL WHOM IT MAY CONCERN:

The Undersigned hereby certifies that he has located the PRI #57 Lode Mining Claim in the SW1/4 of Section 9, Township 31 North, Range 51 East, M.D.M., situated in unknown Mining District, Eureka County, Nevada, on the 1st day of October, 1991.

The name and mailing address of the locator is:

Camron Stitzel
P.O. Box 1224
Carlin, Nevada 89822

The Claim is approximately 1500 feet long and 600 feet wide, such that 1490 feet is claimed in a northerly direction and 10 feet in a southerly direction from the point of discovery (monument of location), at which the Notice of Location was posted, together with 300 feet on each side of the monument of location and center line of the Claim. The general course of the lode or vein is north and south.

The number, location and markings on each sidecenter or corner monument is as follows:

<u>LOCATION</u>	<u>MARKINGS</u>	<u>DESCRIPTION</u>
NO. 1: SW CORNER	SW CORNER - PRI #57	4" X 4" WOOD POST
NO. 2: WS CENTER	WS CENTER - PRI #57	4" X 4" WOOD POST
NO. 3: NW CORNER	NW CORNER - PRI #57	4" X 4" WOOD POST
NO. 4: NE CORNER	NE CORNER - PRI #57	4" X 4" WOOD POST
NO. 5: ES CENTER	ES CENTER - PRI #57	4" X 4" WOOD POST
NO. 6: SE CORNER	SE CORNER - PRI #57	4" X 4" WOOD POST

As erected on the ground, each side center or corner monument is marked as described above with marked aluminum tag.

The work of Location consisted of making a claim map as provided in N.R.S. 517.040.

Dated this 3rd day of December, 1991.

SIGNATURE OF LOCATOR:

Camron Stitzel

EUREKA COUNTY, NEVADA
H.M. REBALEATI, RECORDER
FILE NO. 138543
FEE \$25

BOOK 228
PAGE 248
OFFICIAL RECORDS
RECORDED AT THE REQUEST OF
Newmont Expl
91 DEC -6 AM 55

BOOK 228 PAGE 248

RECORDING REQUESTED BY AND RETURN TO:
NEWMONT EXPLORATION LIMITED
ATTENTION: RICHARD G. FLEMING
P.O. BOX 669
CARLIN, NEVADA 89822

138544

CERTIFICATE OF LOCATION
LODE MINING CLAIM

TO ALL WHOM IT MAY CONCERN:

The Undersigned hereby certifies that he has located the PRI #58 Lode Mining Claim in the NW1/4 of Section 16, Township 31 North, Range 51 East, M.D.M., situated in unknown Mining District, Eureka County, Nevada, on the 1st day of October, 1991.

The name and mailing address of the locator is:

Camron Stitzel
P.O. Box 1224
Carlin, Nevada 89822

The Claim is approximately 1500 feet long and 600 feet wide, such that 1490 feet is claimed in a southerly direction and 10 feet in a northerly direction from the point of discovery (monument of location), at which the Notice of Location was posted, together with 300 feet on each side of the monument of location and center line of the Claim. The general course of the lode or vein is north and south.

The number, location and markings on each sidecenter or corner monument is as follows:

<u>LOCATION</u>	<u>MARKINGS</u>	<u>DESCRIPTION</u>
NO. 1: SW CORNER	SW CORNER - PRI #58	4" X 4" WOOD POST
NO. 2: WS CENTER	WS CENTER - PRI #58	4" X 4" WOOD POST
NO. 3: NW CORNER	NW CORNER - PRI #58	4" X 4" WOOD POST
NO. 4: NE CORNER	NE CORNER - PRI #58	4" X 4" WOOD POST
NO. 5: ES CENTER	ES CENTER - PRI #58	4" X 4" WOOD POST
NO. 6: SE CORNER	SE CORNER - PRI #58	4" X 4" WOOD POST

As erected on the ground, each side center or corner monument is marked as described above with marked aluminum tag.

The work of Location consisted of making a claim map as provided in N.R.S. 517.040.

Dated this 3rd day of December, 1991.

SIGNATURE OF LOCATOR:

Camron Stitzel

EUREKA COUNTY, NEVADA
M.N. REBAL EATL. RECORDER
FILE NO. 138544
FEE \$ 25

BOOK 228 PAGE 249
RECORDED AT THE REQUEST OF
Newmont Explor.
91 DEC -6 AM 55

BOOK 228 PAGE 249

RECORDING REQUESTED BY AND RETURN TO:
NEWMONT EXPLORATION LIMITED
ATTENTION: RICHARD G. FLEMING
P.O. BOX 669
CARLIN, NEVADA 89822 138545

CERTIFICATE OF LOCATION
LODE MINING CLAIM

TO ALL WHOM IT MAY CONCERN:

The Undersigned hereby certifies that he has located the PRI #69 Lode Mining Claim in the NW1/4 and SW1/4 of Section 16, Township 31 North, Range 51 East, M.D.M., situated in Safford Mining District, Eureka County, Nevada, on the 4th day of October, 1991.

The name and mailing address of the locator is:

Camron Stitzel
P.O. Box 1224
Carlin, Nevada 89822

The Claim is approximately 1500 feet long and 600 feet wide, such that 1490 feet is claimed in a northerly direction and 10 feet in a southerly direction from the point of discovery (monument of location), at which the Notice of Location was posted, together with 300 feet on each side of the monument of location and center line of the Claim. The general course of the lode or vein is north and south.

The number, location and markings on each sidecenter or corner monument is as follows:

<u>LOCATION</u>	<u>MARKINGS</u>	<u>DESCRIPTION</u>
NO. 1: SW CORNER	SW CORNER - PRI #69	4" X 4" WOOD POST
NO. 2: WS CENTER	WS CENTER - PRI #69	4" X 4" WOOD POST
NO. 3: NW CORNER	NW CORNER - PRI #69	4" X 4" WOOD POST
NO. 4: NE CORNER	NE CORNER - PRI #69	3" DIA. PVC POST
NO. 5: ES CENTER	ES CENTER - PRI #69	3" DIA. PVC POST
NO. 6: SE CORNER	SE CORNER - PRI #69	3" DIA. PVC POST

As erected on the ground, each side center or corner monument is marked as described above with marked aluminum tag.

The work of Location consisted of making a claim map provided in N.R.S. 517.040.

Dated this 3rd day of December, 1991.

SIGNATURE OF LOCATOR:

Camron Stitzel

BOOK 228 PAGE 250

138545

EUREKA COUNTY, NEVADA
M.N. REBALANCE, RECORDER
FILE NO. 625

91 DEC -6 AM 55

BOOK 228 PAGE 250
OFFICIAL RECORDS
RECORDED AT THE REQUEST OF
Newmont Exp Co.

RECORDING REQUESTED BY AND RETURN TO:
NEWMONT EXPLORATION LIMITED
ATTENTION: RICHARD G. FLEMING
P.O. BOX 669
CARLIN, NEVADA 89822

138546

CERTIFICATE OF LOCATION
LODE MINING CLAIM

TO ALL WHOM IT MAY CONCERN:

The Undersigned hereby certifies that he has located the PRI #70 Lode Mining Claim in the SW1/4 of Section 16, and the NW1/4 of Section 21, Township 31 North, Range 51 East, M.D.M., situated in Safford Mining District, Eureka County, Nevada, on the 4th day of October, 1991.

The name and mailing address of the locator is:

Camron Stitzel
P.O. Box 1224
Carlin, Nevada 89822

The Claim is approximately 1500 feet long and 600 feet wide, such that 10 feet is claimed in a northerly direction and 1490 feet in a southerly direction from the point of discovery (monument of location), at which the Notice of Location was posted, together with 300 feet on each side of the monument of location and center line of the Claim. The general course of the lode or vein is north and south.

The number, location and markings on each sidecenter or corner monument is as follows:

<u>LOCATION</u>	<u>MARKINGS</u>	<u>DESCRIPTION</u>
NO. 1: SW CORNER	SW CORNER - PRI #70	4" X 4" WOOD POST
NO. 2: WS CENTER	WS CENTER - PRI #70	4" X 4" WOOD POST
NO. 3: NW CORNER	NW CORNER - PRI #70	4" X 4" WOOD POST
NO. 4: NE CORNER	NE CORNER - PRI #70	3" DIA. PVC POST
NO. 5: ES CENTER	ES CENTER - PRI #70	3" DIA. PVC POST
NO. 6: SE CORNER	SE CORNER - PRI #70	3" DIA. PVC POST

As erected on the ground, each side center or corner monument is marked as described above with marked aluminum tag.

The work of Location consisted of making a claim map as provided in N.R.S. 517.040.

Dated this 3rd day of December, 1991.

SIGNATURE OF LOCATOR:

Camron Stitzel

BOOK 228 PAGE 251

EUREKA COUNTY, NEVADA
M.N. REBAL EAT. RECORDER
FILE NO. 138546
FEE \$ 25

BOOK 228 PAGE 251
OFFICIAL RECORDS
RECORDED AT THE REQUEST OF
Newmont Explor.

91 DEC -6 AM 55

RECORDING REQUESTED BY AND RETURN TO:
NEWMONT EXPLORATION LIMITED
ATTENTION: RICHARD G. FLEMING
P.O. BOX 669
CARLIN, NEVADA 89822

138547

CERTIFICATE OF LOCATION
LODE MINING CLAIM

TO ALL WHOM IT MAY CONCERN:

The Undersigned hereby certifies that he has located the PRI #71 Lode Mining Claim in the SW1/4 of Section 16, Township 31 North, Range 51 East, M.D.M., situated in Safford Mining District, Eureka County, Nevada, on the 4th day of October, 1991.

The name and mailing address of the locator is:

Camron Stitzel
P.O. Box 1224
Carlin, Nevada 89822

The Claim is approximately 1500 feet long and 600 feet wide, such that 1490 feet is claimed in a northerly direction and 10 feet in a southerly direction from the point of discovery (monument of location), at which the Notice of Location was posted, together with 300 feet on each side of the monument of location and center line of the Claim. The general course of the lode or vein is north and south.

The number, location and markings on each sidecenter or corner monument is as follows:

<u>LOCATION</u>	<u>MARKINGS</u>	<u>DESCRIPTION</u>
NO. 1: SW CORNER	SW CORNER - PRI #71	4" X 4" WOOD POST
NO. 2: WS CENTER	WS CENTER - PRI #71	4" X 4" WOOD POST
NO. 3: NW CORNER	NW CORNER - PRI #71	4" X 4" WOOD POST
NO. 4: NE CORNER	NE CORNER - PRI #71	3" DIA. PVC POST
NO. 5: ES CENTER	ES CENTER - PRI #71	3" DIA. PVC POST
NO. 6: SE CORNER	SE CORNER - PRI #71	3" DIA. PVC POST

As erected on the ground, each side center or corner monument is marked as described above with marked aluminum tag.

The work of Location consisted of making a claim map as provided in N.R.S. 517.040.

Dated this 3rd day of December, 1991.

SIGNATURE OF LOCATOR:

Camron Stitzel

BOOK 228 PAGE 252
DEC 20 1991

138547

EUREKA COUNTY, NEVADA
M.N. REBALEANT, RECORDER
FILE NO. 625

BOOK 228 PAGE 252
OFFICIAL RECORDS
RECORDED AT THE REQUEST OF
Newmont Exp/la
91 DEC -6 AM 55