

RECORDING REQUESTED BY AND
WHEN RECORDED, RETURN TO:

Homestake Mining Company of California
Attention: Val Flynn
650 California Street, 9th Floor
San Francisco, CA 94110-2788

138637

CERTIFICATE OF LOCATION
State of Nevada

Tonkin Springs Venture Limited Partnership, a Nevada limited partnership having a mailing address of P.O. Box 557, Eureka, NV 89316 has located the ROBR 295 lode mining claim, more particularly described below. The time and date of location is 10:51 a.m., the 6th day of October, 1991.

The number of linear feet claimed in length along the course of the vein, each way from the point of discovery, is 10 feet in a northerly direction and 1490 feet in a southerly direction. The width claimed on each side of the center of the vein is 300 feet. The general course of the lode or vein, as near as may be, is north/south.

This lode mining claim is located in the Northeast Quarter of Section 4, Township 23-1/2 North, Range 49 East, and the Southeast Quarter of Section 32, Township 24 North, Range 49 East, Mount Diablo Base & Meridian, Eureka County, Nevada, and is described by metes and bounds as follows:

Beginning at Corner No. 1, which Corner No. 1 bears North 89 degrees 21' 51" East, a distance of 3656.455 feet from the Northwest Corner of Section 4, Township 23-1/2 North, Range 49 East, which corner is marked by a G.L.O. Brass Cap Monument;

Thence east a distance of 600 feet to Corner No. 2;
Thence south a distance of 750 feet to Corner No. 3;
Thence south a distance of 750 feet to Corner No. 4;
Thence west a distance of 600 feet to Corner No. 5;
Thence north a distance of 750 feet to Corner No. 6;
Thence north a distance of 750 feet to Corner No. 1,

the place of beginning.

This claim is contiguous to and is bounded by the following claims:
ROBR 296 and ROBR 298 on the north;
ROBR 297 on the west; and
ROBR 1012 on the south.

The work of location consisted of making the maps provided in NRS 517.040.

Corner No. 1, the Northwest Corner, is a 4"x4"x4" wooden post.
Corner No. 2, the Northeast Corner, is a 4"x4"x4" wooden post.
Corner No. 3, the East Side Center, is a 4"x4"x4" wooden post.
Corner No. 4, the Southeast Corner, is a 4"x4"x4" wooden post.
Corner No. 5, the Southwest Corner, is a 4"x4"x4" wooden post.
Corner No. 6, the West Side Center, is a 4"x4"x4" wooden post.

As erected on the ground, each side center or corner monument is marked as described above by scribed metal tags.

This location is made without waiver of any rights acquired by virtue of a location made on the 16th day of February, 1980, and recorded in the Eureka County, Nevada records at Book 80, Page 507, and amended at Book 84, Page 159, and filed with the Bureau of Land Management under Serial No. N MC 150788.

TONKIN SPRINGS VENTURE
LIMITED PARTNERSHIP

By Robert L. Petray
Robert L. Petray, Agent

BOOK 228 PAGE 373

STATE OF NEVADA)
) ss:
COUNTY OF WASHOE)

On this 25th day of November, 1991, personally appeared before me, Patricia A. Clark, a notary public for said state, Robert L. Petray, an agent of Tonkin Springs Venture Limited Partnership, who acknowledged that he acknowledged that he executed the above instrument on behalf of the partnership.

(SEAL)



Patricia A. Clark
Notary Public
Patricia A. Clark
3580 Barrymore Drive
Reno, NV 89512

BOOK 228 PAGE 373
OFFICIAL RECORDS
RECORDED AT THE REQUEST OF

Tonkin Spring
'91 DEC 12 P4:37

EUREKA COUNTY, NEVADA
M.N. REBALEATI, RECORDER
FILE NO. FEE \$ 6.25
138637

BOOK 228 PAGE 374

RECORDING REQUESTED BY AND
WHEN RECORDED, RETURN TO:

Homestake Mining Company of California
Attention: Val Flynn
650 California Street, 9th Floor
San Francisco, CA 94108-2788

138638

CERTIFICATE OF LOCATION
State of Nevada

Tonkin Springs Venture Limited Partnership, a Nevada limited partnership having a mailing address of P.O. Box 557, Eureka, NV 89316 has located the ROBR 296 lode mining claim, more particularly described below. The time and date of location is 10:54 a.m., the 6th day of October, 1991.

The number of linear feet claimed in length along the course of the vein, each way from the point of discovery, is 825 feet in a northerly direction and 10 feet in a southerly direction. The width claimed on each side of the center of the vein is 300 feet. The general course of the lode or vein, as near as may be, is north/south.

This lode mining claim is located in the Southeast Quarter of Section 32, Township 24 North, Range 49 East, Mount Diablo Base & Meridian, Eureka County, Nevada, and is described by metes and bounds as follows:

Beginning at Corner No. 1, which Corner No. 1 bears North 77 degrees 49' 08" East, a distance of 4149.655 feet from the Northwest Corner of Section 4, Township 23-1/2 North, Range 49 East, which corner is marked by a G.L.O. Brass Cap Monument;

Thence east a distance of 600 feet to Corner No. 2;
Thence south a distance of 417.5 feet to Corner No. 3;
Thence south a distance of 417.5 feet to Corner No. 4;
Thence west a distance of 600 feet to Corner No. 5;
Thence north a distance of 417.5 feet to Corner No. 6;
Thence north a distance of 417.5 feet to Corner No. 1,

the place of beginning.

This claim is contiguous to and is bounded by the following claims: ROBR 298 on the west.

The work of location consisted of making the maps provided in NRS 517.040.

Corner No. 1, the Northwest Corner, is a 4"x4"x4" wooden post.
Corner No. 2, the Northeast Corner, is a 4"x4"x4" wooden post.
Corner No. 3, the East Side Center, is a 4"x4"x4" wooden post.
Corner No. 4, the Southeast Corner, is a 4"x4"x4" wooden post.
Corner No. 5, the Southwest Corner, is a 4"x4"x4" wooden post.
Corner No. 6, the West Side Center, is a 4"x4"x4" wooden post.

As erected on the ground, each side center or corner monument is marked as described above by scribed metal tags.

This location is made without waiver of any rights acquired by virtue of a location made on the 16th day of February, 1980, and recorded in the Eureka County, Nevada records at Book 80, Page 508, and amended at Book 84, Page 161, and filed with the Bureau of Land Management under Serial No. N MC 150789.

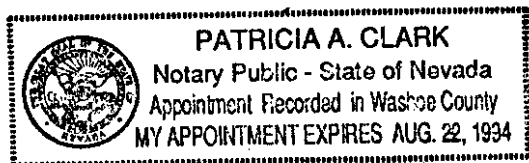
TONKIN SPRINGS VENTURE
LIMITED PARTNERSHIP

By Robert L. Petray
Robert L. Petray, Agent

STATE OF NEVADA)
) ss:
COUNTY OF WASHOE)

On this 25th day of November, 1991, personally appeared before me, Patricia A. Clark, a notary public for said state, Robert L. Petray, an agent of Tonkin Springs Venture Limited Partnership, who acknowledged that he acknowledged that he executed the above instrument on behalf of the partnership.

(SEAL)



Patricia A. Clark
Notary Public
Patricia A. Clark
3580 Barrymore Drive
Reno, NV 89512

BOOK 228 PAGE 375
OFFICIAL RECORDS
RECORDED AT THE REQUEST OF
Tonkin Springs
'91 DEC 12 P4:37

EUREKA COUNTY, NEVADA
M.N. REBALEATI, RECORDER
FILE NO. 138638
FEE \$6.25

BOOK 228 PAGE 376

RECORDING REQUESTED BY AND
WHEN RECORDED, RETURN TO:

Homestake Mining Company of California
Attention: Val Flynn
650 California Street, 9th Floor
San Francisco, CA 94108-2788

138639

CERTIFICATE OF LOCATION
State of Nevada

Tonkin Springs Venture Limited Partnership, a Nevada limited partnership having a mailing address of P.O. Box 557, Eureka, NV 89316 has located the ROBR 297 lode mining claim, more particularly described below. The time and date of location is 10:47 a.m., the 6th day of October, 1991.

The number of linear feet claimed in length along the course of the vein, each way from the point of discovery, is 10 feet in a northerly direction and 1490 feet in a southerly direction. The width claimed on each side of the center of the vein is 300 feet. The general course of the lode or vein, as near as may be, is north/south.

This lode mining claim is located in the Northeast Quarter of Section 4, Township 23-1/2 North, Range 49 East, and the Southeast Quarter of Section 32, Township 24 North, Range 49 East, Mount Diablo Base & Meridian, Eureka County, Nevada, and is described by metes and bounds as follows:

Beginning at Corner No. 1, which Corner No. 1 bears North 89 degrees 14' 21" East, a distance of 3056.499 feet from the Northwest Corner of Section 4, Township 23-1/2 North, Range 49 East, which corner is marked by a G.L.O. Brass Cap Monument;

Thence east a distance of 600 feet to Corner No. 2;
Thence south a distance of 750 feet to Corner No. 3;
Thence south a distance of 750 feet to Corner No. 4;
Thence west a distance of 600 feet to Corner No. 5;
Thence north a distance of 750 feet to Corner No. 6;
Thence north a distance of 750 feet to Corner No. 1,

the place of beginning.

This claim is contiguous to and is bounded by the following claims:

ROBR 300 and the ROBR 298 on the north;
ROBR 295 on the east;
ROBR 299 on the west; and
ROBR 1012 on the south.

The work of location consisted of making the maps provided in NRS 517.040.

Corner No. 1, the Northwest Corner, is a 4"X4"X4" wooden post.
Corner No. 2, the Northeast Corner, is a 4"X4"X4" wooden post.
Corner No. 3, the East Side Center, is a 4"X4"X4" wooden post.
Corner No. 4, the Southeast Corner, is a 4"X4"X4" wooden post.
Corner No. 5, the Southwest Corner, is a 4"X4"X4" wooden post.
Corner No. 6, the West Side Center, is a 4"X4"X4" wooden post.

As erected on the ground, each side center or corner monument is marked as described above by scribed metal tags.

This location is made without waiver of any rights acquired by virtue of a location made on the 16th day of February, 1980, and recorded in the Eureka County, Nevada records at Book 80, Page 509, and amended at Book 84, Page 163, and filed with the Bureau of Land Management under Serial No. N MC 150790.

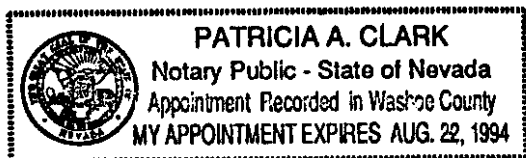
TONKIN SPRINGS VENTURE
LIMITED PARTNERSHIP

By Robert L. Petray
Robert L. Petray, Agent

STATE OF NEVADA)
) ss:
COUNTY OF WASHOE)

On this 25th day of November, 1991, personally appeared before me, Patricia A. Clark, a notary public for said state, Robert L. Petray, an agent of Tonkin Springs Venture Limited Partnership, who acknowledged that he acknowledged that he executed the above instrument on behalf of the partnership.

(SEAL)



Patricia A. Clark
Notary Public
Patricia A. Clark
3580 Barrymore Drive
Reno, NV 89512

BOOK 228 PAGE 377
OFFICIAL RECORDS
RECORDED AT THE REQUEST OF
Tonkin Springs
'91 DEC 12 P4:37

EUREKA COUNTY, NEVADA
M.N. REBALEATI, RECORDER
FILE NO. FEE \$ 6.25

138639

BOOK 228 PAGE 378

RECORDING REQUESTED BY AND
WHEN RECORDED, RETURN TO:

Homestake Mining Company of California
Attention: Val Flynn
650 California Street, 9th Floor
San Francisco, CA 94108-2788 138640

CERTIFICATE OF LOCATION
State of Nevada

Tonkin Springs Venture Limited Partnership, a Nevada limited partnership having a mailing address of P.O. Box 557, Eureka, NV 89316 has located the ROBR 298 lode mining claim, more particularly described below. The time and date of location is 10:50 a.m., the 6th day of October, 1991.

The number of linear feet claimed in length along the course of the vein, each way from the point of discovery, is 825 feet in a northerly direction and 10 feet in a southerly direction. The width claimed on each side of the center of the vein is 300 feet. The general course of the lode or vein, as near as may be, is north/south.

This lode mining claim is located in the Southeast Quarter of Section 32, Township 24 North, Range 49 East, Mount Diablo Base & Meridian, Eureka County, Nevada, and is described by metes and bounds as follows:

Beginning at Corner No. 1, which Corner No. 1 bears North 75 degrees 47' 03" East, a distance of 3565.412 feet from the Northwest Corner of Section 4, Township 23-1/2 North, Range 49 East, which corner is marked by a G.L.O. Brass Cap Monument;

Thence east a distance of 600 feet to Corner No. 2;
Thence south a distance of 417.5 feet to Corner No. 3;
Thence south a distance of 417.5 feet to Corner No. 4;
Thence west a distance of 600 feet to Corner No. 5;
Thence north a distance of 417.5 feet to Corner No. 6;
Thence north a distance of 417.5 feet to Corner No. 1,

the place of beginning.

This claim is contiguous to and is bounded by the following claims:
ROBR 296 on the east;
ROBR 300 on the west; and
ROBR 295 and ROBR 297 on the south.

The work of location consisted of making the maps provided in NRS 517.040.

Corner No. 1, the Northwest Corner, is a 4"X4"X4" wooden post.
Corner No. 2, the Northeast Corner, is a 4"X4"X4" wooden post.
Corner No. 3, the East Side Center, is a 4"X4"X4" wooden post.
Corner No. 4, the Southeast Corner, is a 4"X4"X4" wooden post.
Corner No. 5, the Southwest Corner, is a 4"X4"X4" wooden post.
Corner No. 6, the West Side Center, is a 4"X4"X4" wooden post.

As erected on the ground, each side center or corner monument is marked as described above by scribed metal tags.

This location is made without waiver of any rights acquired by virtue of a location made on the 16th day of February, 1980, and recorded in the Eureka County, Nevada records at Book 80, Page 510, and amended at Book 84, Page 165, and filed with the Bureau of Land Management under Serial No. N MC 150791.

TONKIN SPRINGS VENTURE
LIMITED PARTNERSHIP

By Robert L. Petray
Robert L. Petray, Agent

STATE OF NEVADA)
) ss:
COUNTY OF WASHOE)

On this 25th day of November, 1991, personally appeared before me, Patricia A. Clark, a notary public for said state, Robert L. Petray, an agent of Tonkin Springs Venture Limited Partnership, who acknowledged that he acknowledged that he executed the above instrument on behalf of the partnership.

(SEAL)



Patricia A. Clark
Notary Public
Patricia A. Clark
3580 Barrymore Drive
Reno, NV 89512

BOOK 228 PAGE 379
OFFICIAL RECORDS
RECORDED AT THE REQUEST OF
Tonkin Springs
'91 DEC 12 P4:38

EUREKA COUNTY, NEVADA
M.N. REBALEATI, RECORDER
FILE NO. FEE \$ 6.25

138640

RECORDING REQUESTED BY AND
WHEN RECORDED, RETURN TO:
Homestake Mining Company of California
Attention: Val Flynn
650 California Street, 9th Floor
San Francisco, CA 94108-2788

138641

CERTIFICATE OF LOCATION
State of Nevada

Tonkin Springs Venture Limited Partnership, a Nevada limited partnership having a mailing address of P.O. Box 557, Eureka, NV 89316 has located the ROBR 299 lode mining claim, more particularly described below. The time and date of location is 10:42 a.m., the 6th day of October, 1991.

The number of linear feet claimed in length along the course of the vein, each way from the point of discovery, is 10 feet in a northerly direction and 1490 feet in a southerly direction. The width claimed on each side of the center of the vein is 300 feet. The general course of the lode or vein, as near as may be, is north/south.

This lode mining claim is located in the Southeast Quarter of Section 32, Township 24 North, Range 49 East, and the North Half of Section 4, Township 23-1/2 North, Range 49 East, Mount Diablo Base & Meridian, Eureka County, Nevada, and is described by metes and bounds as follows:

Beginning at Corner No. 1, which Corner No. 1 bears North 89 degrees 03' 13" East, a distance of 2456.565 feet from the Northwest Corner of Section 4, Township 23-1/2 North, Range 49 East, which corner is marked by a G.L.O. Brass Cap Monument;

Thence east a distance of 600 feet to Corner No. 2;
Thence south a distance of 750 feet to Corner No. 3;
Thence south a distance of 750 feet to Corner No. 4;
Thence west a distance of 600 feet to Corner No. 5;
Thence north a distance of 750 feet to Corner No. 6;
Thence north a distance of 750 feet to Corner No. 1,

the place of beginning.

This claim is contiguous to and is bounded by the following claims:
ROBR 300 and ROBR 302 on the north;
ROBR 297 on the east;
ROBR 301 on the west; and
ROBR 1012 and 1013 on the south.

The work of location consisted of making the maps provided in NRS 517.040.

Corner No. 1, the Northwest Corner, is a 4"x4"x4" wooden post.
Corner No. 2, the Northeast Corner, is a 4"x4"x4" wooden post.
Corner No. 3, the East Side Center, is a 4"x4"x4" wooden post.
Corner No. 4, the Southeast Corner, is a 4"x4"x4" wooden post.
Corner No. 5, the Southwest Corner, is a 4"x4"x4" wooden post.
Corner No. 6, the West Side Center, is a 4"x4"x4" wooden post.

As erected on the ground, each side center or corner monument is marked as described above by scribed metal tags.

This location is made without waiver of any rights acquired by virtue of a location made on the 16th day of February, 1980, and recorded in the Eureka County, Nevada records at Book 80, Page 511, and amended at Book 84, Page 167, and filed with the Bureau of Land Management under Serial No. N MC 150792.

TONKIN SPRINGS VENTURE
LIMITED PARTNERSHIP

By Robert L. Petray
Robert L. Petray, Agent

STATE OF NEVADA)
) ss:
COUNTY OF WASHOE)

On this 25th day of November, 1991, personally appeared before me, Patricia A. Clark, a notary public for said state, Robert L. Petray, an agent of Tonkin Springs Venture Limited Partnership, who acknowledged that he acknowledged that he executed the above instrument on behalf of the partnership.

(SEAL)



Patricia A. Clark
Notary Public
Patricia A. Clark
3580 Barrymore Drive
Reno, NV 89512

BOOK 228 PAGE 381
OFFICIAL RECORDS
RECORDED AT THE REQUEST OF

Tonkin Springs
91 DEC 12 P4:38

EUREKA COUNTY, NEVADA
M.N. REBALEATI, RECORDER
FILE NO. FEE \$ 6.25

138641

BOOK 228 PAGE 382

RECORDING REQUESTED BY AND
WHEN RECORDED, RETURN TO:

Homestake Mining Company of California
Attention: Val Flynn
650 California Street, 9th Floor
San Francisco, CA 94108-2788

138642

CERTIFICATE OF LOCATION
State of Nevada

Tonkin Springs Venture Limited Partnership, a Nevada limited partnership having a mailing address of P.O. Box 557, Eureka, NV 89316 has located the ROBR 300 lode mining claim, more particularly described below. The time and date of location is 10:45 a.m., the 6th day of October, 1991.

The number of linear feet claimed in length along the course of the vein, each way from the point of discovery, is 825 feet in a northerly direction and 10 feet in a southerly direction. The width claimed on each side of the center of the vein is 300 feet. The general course of the lode or vein, as near as may be, is north/south.

This lode mining claim is located in the Southeast Quarter of Section 32, Township 24 North, Range 49 East, Mount Diablo Base & Meridian, Eureka County, Nevada, and is described by metes and bounds as follows:

Beginning at Corner No. 1, which Corner No. 1 bears North 72 degrees 57' 25" East, a distance of 2987.422 feet from the Northwest Corner of Section 4, Township 23-1/2 North, Range 49 East, which corner is marked by a G.L.O. Brass Cap Monument;

Thence east a distance of 600 feet to Corner No. 2;
Thence south a distance of 417.5 feet to Corner No. 3;
Thence south a distance of 417.5 feet to Corner No. 4;
Thence west a distance of 600 feet to Corner No. 5;
Thence north a distance of 417.5 feet to Corner No. 6;
Thence north a distance of 417.5 feet to Corner No. 1,

the place of beginning.

This claim is contiguous to and is bounded by the following claims:
ROBR 298 on the east;
ROBR 302 on the west; and
ROBR 297 and ROBR 299 on the south.

The work of location consisted of making the maps provided in NRS 517.040.

Corner No. 1, the Northwest Corner, is a 4"x4"x4" wooden post.
Corner No. 2, the Northeast Corner, is a 4"x4"x4" wooden post.
Corner No. 3, the East Side Center, is a 4"x4"x4" wooden post.
Corner No. 4, the Southeast Corner, is a 4"x4"x4" wooden post.
Corner No. 5, the Southwest Corner, is a 4"x4"x4" wooden post.
Corner No. 6, the West Side Center, is a 4"x4"x4" wooden post.

As erected on the ground, each side center or corner monument is marked as described above by scribed metal tags.

This location is made without waiver of any rights acquired by virtue of a location made on the 16th day of February, 1980, and recorded in the Eureka County, Nevada records at Book 80, Page 512, and amended at Book 84, Page 169, and filed with the Bureau of Land Management under Serial No. N MC 150793.

TONKIN SPRINGS VENTURE
LIMITED PARTNERSHIP

By Robert L. Petray
Robert L. Petray, Agent

BOOK 226 PAGE 383

STATE OF NEVADA)
) ss:
COUNTY OF WASHOE)

On this 25th day of November, 1991, personally appeared before me, Patricia A. Clark, a notary public for said state, Robert L. Petray, an agent of Tonkin Springs Venture Limited Partnership, who acknowledged that he acknowledged that he executed the above instrument on behalf of the partnership.

(SEAL)



Patricia A. Clark
Notary Public
Patricia A. Clark
3580 Barrymore Drive
Reno, NV 89512

BOOK 228 PAGE 383
OFFICIAL RECORDS
RECORDED AT THE REQUEST OF
Tonkin Springs
'91 DEC 12 P4:38

EUREKA COUNTY, NEVADA
M.N. REBALEATI, RECORDER
FILE NO. FEE \$ 25
138642

BOOK 228 PAGE 384

RECORDING REQUESTED BY AND
WHEN RECORDED, RETURN TO:
Homestake Mining Company of California
Attention: Val Flynn
650 California Street, 9th Floor
San Francisco, CA 94108-2788

138643

CERTIFICATE OF LOCATION
State of Nevada

Tonkin Springs Venture Limited Partnership, a Nevada limited partnership having a mailing address of P.O. Box 557, Eureka, NV 89316 has located the ROBR 301 lode mining claim, more particularly described below. The time and date of location is 11:14 a.m., the 6th day of October, 1991.

The number of linear feet claimed in length along the course of the vein, each way from the point of discovery, is 10 feet in a northerly direction and 1490 feet in a southerly direction. The width claimed on each side of the center of the vein is 215 feet. The general course of the lode or vein, as near as may be, is north/south.

This lode mining claim is located in the South Half of Section 32, Township 24 North, Range 49 East, and the Northwest Quarter of Section 4, Township 23-1/2 North, Range 49 East, Mount Diablo Base & Meridian, Eureka County, Nevada, and is described by metes and bounds as follows:

Beginning at Corner No. 1, which Corner No. 1 bears North 88 degrees 51' 10" East, a distance of 2026.636 feet from the Northwest Corner of Section 4, Township 23-1/2 North, Range 49 East, which corner is marked by a G.L.O. Brass Cap Monument;

Thence east a distance of 430 feet to Corner No. 2;
Thence south a distance of 750 feet to Corner No. 3;
Thence south a distance of 750 feet to Corner No. 4;
Thence west a distance of 430 feet to Corner No. 5;
Thence north a distance of 750 feet to Corner No. 6;
Thence north a distance of 750 feet to Corner No. 1,

the place of beginning.

This claim is contiguous to and is bounded by the following claims:
ROBR 304E, ROBR 302W and ROBR 302 on the north;
ROBR 299 on the east;
ROBR 303 on the west; and
ROBR 1013 on the south.

The work of location consisted of making the maps provided in NRS 517.040.

Corner No. 1, the Northwest Corner, is a 4"x4"x4" wooden post.
Corner No. 2, the Northeast Corner, is a 4"x4"x4" wooden post.
Corner No. 3, the East Side Center, is a 4"x4"x4" wooden post.
Corner No. 4, the Southeast Corner, is a 4"x4"x4" wooden post.
Corner No. 5, the Southwest Corner, is a 4"x4"x4" wooden post.
Corner No. 6, the West Side Center, is a 4"x4"x4" wooden post.

As erected on the ground, each side center or corner monument is marked as described above by scribed metal tags.

This location is made without waiver of any rights acquired by virtue of a location made on the 16th day of February, 1980, and recorded in the Eureka County, Nevada records at Book 80, Page 513, and amended at Book 84, Page 171, and filed with the Bureau of Land Management under Serial No. N MC 150794.

TONKIN SPRINGS VENTURE
LIMITED PARTNERSHIP

By Robert L. Petray
Robert L. Petray, Agent

BOOK 220 PAGE 385

STATE OF NEVADA)
) ss:
COUNTY OF WASHOE)

On this 25th day of November, 1991, personally appeared before me, Patricia A. Clark, a notary public for said state, Robert L. Petray, an agent of Tonkin Springs Venture Limited Partnership, who acknowledged that he acknowledged that he executed the above instrument on behalf of the partnership.

(SEAL)



Patricia A. Clark
Notary Public
Patricia A. Clark
3580 Barrymore Drive
Reno, NV 89512

BOOK 228 PAGE 385
OFFICIAL RECORDS
RECORDED AT THE REQUEST OF
Tonkin Springs
'91 DEC 12 P4:38

EUREKA COUNTY, NEVADA
M.N. REBALEATI, RECORDER
FILE NO. FEE \$ 6.25

138643

BOOK 228 PAGE 386

RECORDING REQUESTED BY AND
WHEN RECORDED, RETURN TO:

Homestake Mining Company of California
Attention: Val Flynn
650 California Street, 9th Floor
San Francisco, CA 94108-2788

138644

CERTIFICATE OF LOCATION
State of Nevada

Tonkin Springs Venture Limited Partnership, a Nevada limited partnership having a mailing address of P.O. Box 557, Eureka, NV 89316 has located the ROBR 302 lode mining claim, more particularly described below. The time and date of location is 11:11 a.m., the 6th day of October, 1991.

The number of linear feet claimed in length along the course of the vein, each way from the point of discovery, is 825 feet in a northerly direction and 10 feet in a southerly direction. The width claimed on each side of the center of the vein is 300 feet. The general course of the lode or vein, as near as may be, is north/south.

This lode mining claim is located in the South Half of Section 32, Township 24 North, Range 49 East, Mount Diablo Base & Meridian, Eureka County, Nevada, and is described by metes and bounds as follows:

Beginning at Corner No. 1, which Corner No. 1 bears North 68 degrees 47' 25" East, a distance of 2420.168 feet from the Northwest Corner of Section 4, Township 23-1/2 North, Range 49 East, which corner is marked by a G.L.O. Brass Cap Monument;

Thence east a distance of 600 feet to Corner No. 2;
Thence south a distance of 417.5 feet to Corner No. 3;
Thence south a distance of 417.5 feet to Corner No. 4;
Thence west a distance of 600 feet to Corner No. 5;
Thence north a distance of 417.5 feet to Corner No. 6;
Thence north a distance of 417.5 feet to Corner No. 1,

the place of beginning.

This claim is contiguous to and is bounded by the following claims:

ROBR 300 on the east;
ROBR 302W on the west; and
ROBR 299 and ROBR 301 on the south.

The work of location consisted of making the maps provided in NRS 517.040.

Corner No. 1, the Northwest Corner, is a 4"X4"X4" wooden post.
Corner No. 2, the Northeast Corner, is a 4"X4"X4" wooden post.
Corner No. 3, the East Side Center, is a 4"X4"X4" wooden post.
Corner No. 4, the Southeast Corner, is a 4"X4"X4" wooden post.
Corner No. 5, the Southwest Corner, is a 4"X4"X4" wooden post.
Corner No. 6, the West Side Center, is a 4"X4"X4" wooden post.

As erected on the ground, each side center or corner monument is marked as described above by scribed metal tags.

This location is made without waiver of any rights acquired by virtue of a location made on the 16th day of February, 1980, and recorded in the Eureka County, Nevada records at Book 80, Page 514, and amended at Book 84, Page 173, and filed with the Bureau of Land Management under Serial No. N MC 150795.

TONKIN SPRINGS VENTURE
LIMITED PARTNERSHIP

By Robert L. Petray
Robert L. Petray, Agent

STATE OF NEVADA)
) ss:
COUNTY OF WASHOE)

On this 25th day of November, 1991, personally appeared before me, Patricia A. Clark, a notary public for said state, Robert L. Petray, an agent of Tonkin Springs Venture Limited Partnership, who acknowledged that he acknowledged that he executed the above instrument on behalf of the partnership.

(SEAL)



Patricia A. Clark
Notary Public
Patricia A. Clark
3580 Barrymore Drive
Reno, NV 89512

BOOK 228 PAGE 387
OFFICIAL RECORDS
RECORDED AT THE REQUEST OF
Tonkin Springs
'91 DEC 12 P4:38

EUREKA COUNTY, NEVADA
M.N. REBALEATI, RECORDER
FILE NO. FEE \$ 6.25

138644

BOOK 228 PAGE 387

RECORDING REQUESTED BY AND
WHEN RECORDED, RETURN TO:

Homestake Mining Company of California
Attention: Val Flynn
650 California Street, 9th Floor
San Francisco, CA 94108-2788

138645

CERTIFICATE OF LOCATION
State of Nevada

Tonkin Springs Venture Limited Partnership, a Nevada limited partnership having a mailing address of P.O. Box 557, Eureka, NV 89316 has located the ROBR 302 W lode mining claim, more particularly described below. The time and date of location is 11:16 a.m., the 6th day of October, 1991.

The number of linear feet claimed in length along the course of the vein, each way from the point of discovery, is 825 feet in a northerly direction and 10 feet in a southerly direction. The width claimed on each side of the center of the vein is 45 feet. The general course of the lode or vein, as near as may be, is north/south.

This lode mining claim is located in the Southwest Quarter of Section 32, Township 24 North, Range 49 East, Mount Diablo Base & Meridian, Eureka County, Nevada, and is described by metes and bounds as follows:

Beginning at Corner No. 1, which Corner No. 1 bears North 67 degrees 59' 30" East, a distance of 2336.491 feet from the Northwest Corner of Section 4, Township 23-1/2 North, Range 49 East, which corner is marked by a G.L.O. Brass Cap Monument;

Thence east a distance of 90 feet to Corner No. 2;
Thence south a distance of 417.5 feet to Corner No. 3;
Thence south a distance of 417.5 feet to Corner No. 4;
Thence west a distance of 90 feet to Corner No. 5;
Thence north a distance of 417.5 feet to Corner No. 6;
Thence north a distance of 417.5 feet to Corner No. 1,

the place of beginning.

This claim is contiguous to and is bounded by the following claims:

ROBR 302 on the east;
ROBR 304E on the west; and
ROBR 301 on the south.

The work of location consisted of making the maps provided in NRS 517.040.

Corner No. 1, the Northwest Corner, is a 4"x4"x4" wooden post.
Corner No. 2, the Northeast Corner, is a 4"x4"x4" wooden post.
Corner No. 3, the East Side Center, is a 4"x4"x4" wooden post.
Corner No. 4, the Southeast Corner, is a 4"x4"x4" wooden post.
Corner No. 5, the Southwest Corner, is a 4"x4"x4" wooden post.
Corner No. 6, the West Side Center, is a 4"x4"x4" wooden post.

As erected on the ground, each side center or corner monument is marked as described above by scribed metal tags.

TONKIN SPRINGS VENTURE
LIMITED PARTNERSHIP

By Robert L. Petray
Robert L. Petray, Agent

STATE OF NEVADA)
) ss:
COUNTY OF WASHOE)

On this 25th day of November, 1991, personally appeared before me, Patricia A. Clark, a notary public for said state, Robert L. Petray, an agent of Tonkin Springs Venture Limited Partnership, who acknowledged that he acknowledged that he executed the above instrument on behalf of the partnership.

(SEAL)



Patricia A. Clark
Notary Public
Patricia A. Clark
3580 Barrymore Drive
Reno, NV 89512

BOOK 228 PAGE 389
OFFICIAL RECORDS
RECORDED AT THE REQUEST OF
Tonkin Springs
'91 DEC 12 P4:38

EUREKA COUNTY, NEVADA
M.N. REBALEATI, RECORDER
FILE NO. FEE \$ 25
 6 -

138645

BOOK 228 PAGE 389

RECORDING REQUESTED BY AND
WHEN RECORDED, RETURN TO:

Homestake Mining Company of California
Attention: Val Flynn
650 California Street, 9th Floor
San Francisco, CA 94108-2788

138646

CERTIFICATE OF LOCATION
State of Nevada

Tonkin Springs Venture Limited Partnership, a Nevada limited partnership having a mailing address of P.O. Box 557, Eureka, NV 89316 has located the ROBR 303 lode mining claim, more particularly described below. The time and date of location is 11:22 a.m., the 6th day of October, 1991.

The number of linear feet claimed in length along the course of the vein, each way from the point of discovery, is 10 feet in a northerly direction and 1490 feet in a southerly direction. The width claimed on each side of the center of the vein is 300 feet. The general course of the lode or vein, as near as may be, is north/south.

This lode mining claim is located in the Southwest Quarter of Section 32, Township 24 North, Range 49 East, and the Northwest Quarter of Section 4, Township 23-1/2 North, Range 49 East, Mount Diablo Base & Meridian, Eureka County, Nevada, and is described by metes and bounds as follows:

Beginning at Corner No. 1, which Corner No. 1 bears North 88 degrees 22' 13" East, a distance of 1426.807 feet from the Northwest Corner of Section 4, Township 23-1/2 North, Range 49 East, which corner is marked by a G.L.O. Brass Cap Monument;

Thence east a distance of 600 feet to Corner No. 2;
Thence south a distance of 750 feet to Corner No. 3;
Thence south a distance of 750 feet to Corner No. 4;
Thence west a distance of 600 feet to Corner No. 5;
Thence north a distance of 750 feet to Corner No. 6;
Thence north a distance of 750 feet to Corner No. 1,

the place of beginning.

This claim is contiguous to and is bounded by the following claims:

ROBR 304 on the north;
ROBR 301 on the east;
ROBR 305 on the west; and
ROBR 1013 on the south.

The work of location consisted of making the maps provided in NRS 517.040.

Corner No. 1, the Northwest Corner, is a 4"x4"x4" wooden post.
Corner No. 2, the Northeast Corner, is a 4"x4"x4" wooden post.
Corner No. 3, the East Side Center, is a 4"x4"x4" wooden post.
Corner No. 4, the Southeast Corner, is a 4"x4"x4" wooden post.
Corner No. 5, the Southwest Corner, is a 4"x4"x4" wooden post.
Corner No. 6, the West Side Center, is a 4"x4"x4" wooden post.

As erected on the ground, each side center or corner monument is marked as described above by scribed metal tags.

This location is made without waiver of any rights acquired by virtue of a location made on the 16th day of February, 1980, and recorded in the Eureka County, Nevada records at Book 80, Page 515, and amended at Book 84, Page 175, and filed with the Bureau of Land Management under Serial No. N MC 150796.

TONKIN SPRINGS VENTURE
LIMITED PARTNERSHIP

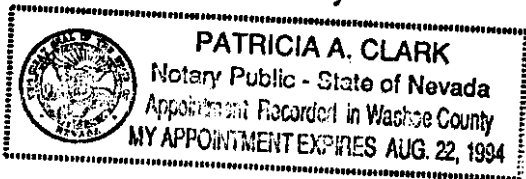
By Robert L. Petray
Robert L. Petray, Agent

BOOK 228 PAGE 391

STATE OF NEVADA)
) ss:
COUNTY OF WASHOE)

On this 25th day of November, 1991, personally appeared before me, Patricia A. Clark, a notary public for said state, Robert L. Petray, an agent of Tonkin Springs Venture Limited Partnership, who acknowledged that he acknowledged that he executed the above instrument on behalf of the partnership.

(SEAL)



Patricia A. Clark
Notary Public
Patricia A. Clark
3580 Barrymore Drive
Reno, NV 89512

BOOK 228 PAGE 391
OFFICIAL RECORDS
RECORDED AT THE REQUEST OF

Tonkin Springs
91 DEC 12 P4:38

EUREKA COUNTY, NEVADA
M.N. REBALEATI, RECORDER
FILE NO. FEE \$ 6.25
138646

BOOK 228 PAGE 392

RECORDING REQUESTED BY AND
WHEN RECORDED, RETURN TO:

Homestake Mining Company of California
Attention: Val Flynn
650 California Street, 9th Floor
San Francisco, CA 947108-2788

138647

CERTIFICATE OF LOCATION
State of Nevada

Tonkin Springs Venture Limited Partnership, a Nevada limited partnership having a mailing address of P.O. Box 557, Eureka, NV 89316 has located the ROBR 304 lode mining claim, more particularly described below. The time and date of location is 11:22 a.m., the 6th day of October, 1991.

The number of linear feet claimed in length along the course of the vein, each way from the point of discovery, is 1490 feet in a northerly direction and 10 feet in a southerly direction. The width claimed on each side of the center of the vein is 300 feet. The general course of the lode or vein, as near as may be, is north/south.

This lode mining claim is located in the Southwest Quarter of Section 32, Township 24 North, Range 49 East, Mount Diablo Base & Meridian, Eureka County, Nevada, and is described by metes and bounds as follows:

Beginning at Corner No. 1, which Corner No. 1 bears North 42 degrees 47' 34" East, a distance of 2099.409 feet from the Northwest Corner of Section 4, Township 23-1/2 North, Range 49 East, which corner is marked by a G.L.O. Brass Cap Monument;

Thence east a distance of 600 feet to Corner No. 2;
Thence south a distance of 750 feet to Corner No. 3;
Thence south a distance of 750 feet to Corner No. 4;
Thence west a distance of 600 feet to Corner No. 5;
Thence north a distance of 750 feet to Corner No. 6;
Thence north a distance of 750 feet to Corner No. 1,

the place of beginning.

This claim is contiguous to and is bounded by the following claims:
ROBR 367 on the north;
ROBR 304E on the east;
ROBR 306 on the west; and
ROBR 303 on the south.

The work of location consisted of making the maps provided in NRS 517.040.

Corner No. 1, the Northwest Corner, is a 4"x4"x4" wooden post.
Corner No. 2, the Northeast Corner, is a 4"x4"x4" wooden post.
Corner No. 3, the East Side Center, is a 4"x4"x4" wooden post.
Corner No. 4, the Southeast Corner, is a 4"x4"x4" wooden post.
Corner No. 5, the Southwest Corner, is a 4"x4"x4" wooden post.
Corner No. 6, the West Side Center, is a 4"x4"x4" wooden post.

As erected on the ground, each side center or corner monument is marked as described above by scribed metal tags.

This location is made without waiver of any rights acquired by virtue of a location made on the 16th day of February, 1980, and recorded in the Eureka County, Nevada records at Book 80, Page 516, and amended at Book 84, Page 177, and filed with the Bureau of Land Management under Serial No. N MC 150797.

TONKIN SPRINGS VENTURE
LIMITED PARTNERSHIP

By

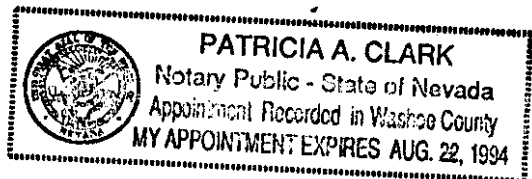
Robert L. Petray
Robert L. Petray, Agent

BOOK 228 PAGE 393

STATE OF NEVADA)
) ss:
COUNTY OF WASHOE)

On this 25th day of November, 1991, personally appeared before me, Patricia A. Clark, a notary public for said state, Robert L. Petray, an agent of Tonkin Springs Venture Limited Partnership, who acknowledged that he acknowledged that he executed the above instrument on behalf of the partnership.

(SEAL)



Patricia A. Clark
Notary Public
Patricia A. Clark
3580 Barrymore Drive
Reno, NV 89512

BOOK 228 PAGE 393
OFFICIAL RECORDS
RECORDED AT THE REQUEST OF
Tonkin Springs
'91 DEC 12 P4:38

EUREKA COUNTY, NEVADA
M.N. REBALEATI, RECORDER
FILE NO. FEE \$ 6.25

138647

BOOK 228 PAGE 394

RECORDING REQUESTED BY AND
WHEN RECORDED, RETURN TO:
Homestake Mining Company of California
Attention: Val Flynn
650 California Street, 9th Floor
San Francisco, CA 94108-2788

138648

CERTIFICATE OF LOCATION
State of Nevada

Tonkin Springs Venture Limited Partnership, a Nevada limited partnership having a mailing address of P.O. Box 557, Eureka, NV 89316 has located the ROBR 304 E lode mining claim, more particularly described below. The time and date of location is 11:18 a.m., the 6th day of October, 1991.

The number of linear feet claimed in length along the course of the vein, each way from the point of discovery, is 1490 feet in a northerly direction and 10 feet in a southerly direction. The width claimed on each side of the center of the vein is 70 feet. The general course of the lode or vein, as near as may be, is north/south.

This lode mining claim is located in the Southwest Quarter of Section 32, Township 24 North, Range 49 East, Mount Diablo Base & Meridian, Eureka County, Nevada, and is described by metes and bounds as follows:

Beginning at Corner No. 1, which Corner No. 1 bears North 52 degrees 45' 13" East, a distance of 2545.387 feet from the Northwest Corner of Section 4, Township 23-1/2 North, Range 49 East, which corner is marked by a G.L.O. Brass Cap Monument;

Thence east a distance of 140 feet to Corner No. 2;
Thence south a distance of 750 feet to Corner No. 3;
Thence south a distance of 750 feet to Corner No. 4;
Thence west a distance of 140 feet to Corner No. 5;
Thence north a distance of 750 feet to Corner No. 6;
Thence north a distance of 750 feet to Corner No. 1,

the place of beginning.

This claim is contiguous to and is bounded by the following claims:

ROBR 302W on the east;
ROBR 304 on the west; and
ROBR 301 on the south.

The work of location consisted of making the maps provided in NRS 517.040.

Corner No. 1, the Northwest Corner, is a 4"x4"x4" wooden post.
Corner No. 2, the Northeast Corner, is a 4"x4"x4" wooden post.
Corner No. 3, the East Side Center, is a 4"x4"x4" wooden post.
Corner No. 4, the Southeast Corner, is a 4"x4"x4" wooden post.
Corner No. 5, the Southwest Corner, is a 4"x4"x4" wooden post.
Corner No. 6, the West Side Center, is a 4"x4"x4" wooden post.

As erected on the ground, each side center or corner monument is marked as described above by scribed metal tags.

TONKIN SPRINGS VENTURE
LIMITED PARTNERSHIP

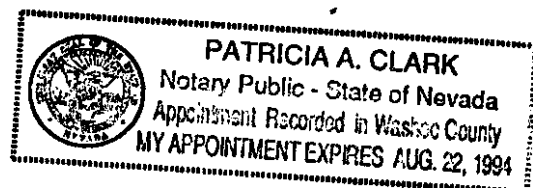
By Robert L. Petray
Robert L. Petray, Agent

MM228 ME395

STATE OF NEVADA)
) ss:
COUNTY OF WASHOE)

On this 25th day of November, 1991, personally appeared before me, Patricia A. Clark, a notary public for said state, Robert L. Petray, an agent of Tonkin Springs Venture Limited Partnership, who acknowledged that he acknowledged that he executed the above instrument on behalf of the partnership.

(SEAL)



Patricia A. Clark
Notary Public
Patricia A. Clark
3580 Barrymore Drive
Reno, NV 89512

BOOK 228 PAGE 395
OFFICIAL RECORDS
RECORDED AT THE REQUEST OF
Tonkin Springs
'91 DEC 12 P4:39

EUREKA COUNTY, NEVADA
M.N. REBALEATI, RECORDER
FILE NO. 138648
FEE \$ 25

BOOK 228 PAGE 396

RECORDING REQUESTED BY AND
WHEN RECORDED, RETURN TO:

Homestake Mining Company of California
Attention: Val Flynn
650 California Street, 9th Floor
San Francisco, CA 94108-2788

138649

CERTIFICATE OF LOCATION
State of Nevada

Tonkin Springs Venture Limited Partnership, a Nevada limited partnership having a mailing address of P.O. Box 557, Eureka, NV 89316 has located the ROBR 305 lode mining claim, more particularly described below. The time and date of location is 11:41 a.m., the 6th day of October, 1991.

The number of linear feet claimed in length along the course of the vein, each way from the point of discovery, is 10 feet in a northerly direction and 1490 feet in a southerly direction. The width claimed on each side of the center of the vein is 300 feet. The general course of the lode or vein, as near as may be, is north/south.

This lode mining claim is located in the Southwest Quarter of Section 32, Township 24 North, Range 49 East, and the Northwest Quarter of Section 4, Township 23-1/2 North, Range 49 East, Mount Diablo Base & Meridian, Eureka County, Nevada, and is described by metes and bounds as follows:

Beginning at Corner No. 1, which Corner No. 1 bears North 87 degrees 11' 18" East, a distance of 827.226 feet from the Northwest Corner of Section 4, Township 23-1/2 North, Range 49 East, which corner is marked by a G.L.O. Brass Cap Monument;

Thence east a distance of 600 feet to Corner No. 2;
Thence south a distance of 750 feet to Corner No. 3;
Thence south a distance of 750 feet to Corner No. 4;
Thence west a distance of 600 feet to Corner No. 5;
Thence north a distance of 750 feet to Corner No. 6;
Thence north a distance of 750 feet to Corner No. 1,

the place of beginning.

This claim is contiguous to and is bounded by the following claims:

ROBR 306 on the north;
ROBR 303 on the east;
ROBR 307 on the west; and
ROBR 1013 and ROBR 1014 on the south.

The work of location consisted of making the maps provided in NRS 517.040.

Corner No. 1, the Northwest Corner, is a 4"X4"X4" wooden post.
Corner No. 2, the Northeast Corner, is a 4"X4"X4" wooden post.
Corner No. 3, the East Side Center, is a 4"X4"X4" wooden post.
Corner No. 4, the Southeast Corner, is a 4"X4"X4" wooden post.
Corner No. 5, the Southwest Corner, is a 4"X4"X4" wooden post.
Corner No. 6, the West Side Center, is a 4"X4"X4" wooden post.

As erected on the ground, each side center or corner monument is marked as described above by scribed metal tags.

This location is made without waiver of any rights acquired by virtue of a location made on the 16th day of February, 1980, and recorded in the Eureka County, Nevada records at Book 80, Page 517, and amended at Book 84, Page 179, and filed with the Bureau of Land Management under Serial No. N MC 150798.

TONKIN SPRINGS VENTURE
LIMITED PARTNERSHIP

By Robert L. Petray
Robert L. Petray, Agent

BOOK 228 PAGE 397

STATE OF NEVADA)
) ss:
COUNTY OF WASHOE)

On this 25th day of November, 1991, personally appeared before me, Patricia A. Clark, a notary public for said state, Robert L. Petray, an agent of Tonkin Springs Venture Limited Partnership, who acknowledged that he acknowledged that he executed the above instrument on behalf of the partnership.

(SEAL)



Patricia A. Clark
Notary Public
Patricia A. Clark
3580 Barrymore Drive
Reno, NV 89512

BOOK 228 PAGE 397
OFFICIAL RECORDS
RECORDED AT THE REQUEST OF
Tonkin Springs
'91 DEC 12 P4:39

EUREKA COUNTY, NEVADA
M.N. REBALEATI, RECORDER
FILE NO. FEE \$ 6.25

138649

BOOK 228 PAGE 398

RECORDING REQUESTED BY AND
WHEN RECORDED, RETURN TO:

Homestake Mining Company of California
Attention: Val Flynn
650 California Street, 9th Floor
San Francisco, CA 94108-2788

138650

CERTIFICATE OF LOCATION
State of Nevada

Tonkin Springs Venture Limited Partnership, a Nevada limited partnership having a mailing address of P.O. Box 557, Eureka, NV 89316 has located the ROBR 306 lode mining claim, more particularly described below. The time and date of location is 11:41 a.m., the 6th day of October, 1991.

The number of linear feet claimed in length along the course of the vein, each way from the point of discovery, is 1490 feet in a northerly direction and 10 feet in a southerly direction. The width claimed on each side of the center of the vein is 300 feet. The general course of the lode or vein, as near as may be, is north/south.

This lode mining claim is located in the Southwest Quarter of Section 32, Township 24 North, Range 49 East, Mount Diablo Base & Meridian, Eureka County, Nevada, and is described by metes and bounds as follows:

Beginning at Corner No. 1, which Corner No. 1 bears North 28 degrees 12' 19" East, a distance of 1748.154 feet from the Northwest Corner of Section 4, Township 23-1/2 North, Range 49 East, which corner is marked by a G.L.O. Brass Cap Monument;

Thence east a distance of 600 feet to Corner No. 2;
Thence south a distance of 750 feet to Corner No. 3;
Thence south a distance of 750 feet to Corner No. 4;
Thence west a distance of 600 feet to Corner No. 5;
Thence north a distance of 750 feet to Corner No. 6;
Thence north a distance of 750 feet to Corner No. 1,

the place of beginning.

This claim is contiguous to and is bounded by the following claims:
ROBR 369 on the north;
ROBR 304 on the east;
ROBR 308 on the west; and
ROBR 305 on the south.

The work of location consisted of making the maps provided in NRS 517.040.

Corner No. 1, the Northwest Corner, is a 4"x4"x4" wooden post.
Corner No. 2, the Northeast Corner, is a 4"x4"x4" wooden post.
Corner No. 3, the East Side Center, is a 4"x4"x4" wooden post.
Corner No. 4, the Southeast Corner, is a 4"x4"x4" wooden post.
Corner No. 5, the Southwest Corner, is a 4"x4"x4" wooden post.
Corner No. 6, the West Side Center, is a 4"x4"x4" wooden post.

As erected on the ground, each side center or corner monument is marked as described above by scribed metal tags.

This location is made without waiver of any rights acquired by virtue of a location made on the 16th day of February, 1980, and recorded in the Eureka County, Nevada records at Book 80, Page 518, and amended at Book 84, Page 181, and filed with the Bureau of Land Management under Serial No. N MC 150799.

TONKIN SPRINGS VENTURE
LIMITED PARTNERSHIP

By Robert L. Petray
Robert L. Petray, Agent

BOOK 228 PAGE 399

STATE OF NEVADA)
) ss:
COUNTY OF WASHOE)

On this 25th day of November, 1991, personally appeared before me, Patricia A. Clark, a notary public for said state, Robert L. Petray, an agent of Tonkin Springs Venture Limited Partnership, who acknowledged that he acknowledged that he executed the above instrument on behalf of the partnership.

(SEAL)



Patricia A. Clark
Notary Public
Patricia A. Clark
3580 Barrymore Drive
Reno, NV 89512

BOOK 228 PAGE 399
OFFICIAL RECORDS
RECORDED AT THE REQUEST OF

Tonkin Springs
'91 DEC 12 P4:39

EUREKA COUNTY, NEVADA
M.N. REBALEATI, RECORDER
FILE NO. 138650 FEE \$ 6.25

BOOK 228 PAGE 400

RECORDING REQUESTED BY AND
WHEN RECORDED, RETURN TO:

Homestake Mining Company of California
Attention: Val Flynn
650 California Street, 9th Floor
San Francisco, CA 94108-2788

138651

CERTIFICATE OF LOCATION
State of Nevada

Tonkin Springs Venture Limited Partnership, a Nevada limited partnership having a mailing address of P.O. Box 557, Eureka, NV 89316 has located the ROBR 307 lode mining claim, more particularly described below. The time and date of location is 11:47 a.m., the 6th day of October, 1991.

The number of linear feet claimed in length along the course of the vein, each way from the point of discovery, is 10 feet in a northerly direction and 1490 feet in a southerly direction. The width claimed on each side of the center of the vein is 300 feet. The general course of the lode or vein, as near as may be, is north/south.

This lode mining claim is located in the Southwest Quarter of Section 32, Township 24 North, Range 49 East, and the Northwest Quarter of Section 4, Township 23-1/2 North, Range 49 East, Mount Diablo Base & Meridian, Eureka County, Nevada, and is described by metes and bounds as follows:

Beginning at Corner No. 1, which Corner No. 1 bears North 79 degrees 49' 51" East, a distance of 229.841 feet from the Northwest Corner of Section 4, Township 23-1/2 North, Range 49 East, which corner is marked by a G.L.O. Brass Cap Monument;

Thence east a distance of 600 feet to Corner No. 2;
Thence south a distance of 750 feet to Corner No. 3;
Thence south a distance of 750 feet to Corner No. 4;
Thence west a distance of 600 feet to Corner No. 5;
Thence north a distance of 750 feet to Corner No. 6;
Thence north a distance of 750 feet to Corner No. 1,

the place of beginning.

This claim is contiguous to and is bounded by the following claims:

ROBR 308 on the north;
ROBR 305 on the east;
ROBR 309 on the west; and
ROBR 1014 on the south.

The work of location consisted of making the maps provided in NRS 517.040.

Corner No. 1, the Northwest Corner, is a 4"x4"x4" wooden post.
Corner No. 2, the Northeast Corner, is a 4"x4"x4" wooden post.
Corner No. 3, the East Side Center, is a 4"x4"x4" wooden post.
Corner No. 4, the Southeast Corner, is a 4"x4"x4" wooden post.
Corner No. 5, the Southwest Corner, is a 4"x4"x4" wooden post.
Corner No. 6, the West Side Center, is a 4"x4"x4" wooden post.

As erected on the ground, each side center or corner monument is marked as described above by scribed metal tags.

This location is made without waiver of any rights acquired by virtue of a location made on the 16th day of February, 1980, and recorded in the Eureka County, Nevada records at Book 80, Page 519, and amended at Book 84, Page 183, and filed with the Bureau of Land Management under Serial No. N MC 150800.

TONKIN SPRINGS VENTURE
LIMITED PARTNERSHIP

By Robert L. Petray
Robert L. Petray, Agent

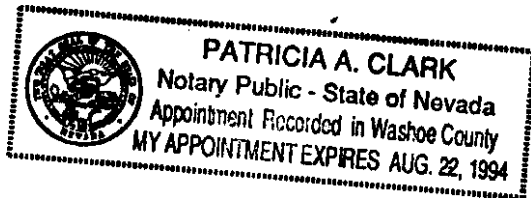
STATE OF NEVADA)
) ss:
COUNTY OF WASHOE)

On this 25th day of November, 1991, personally appeared before me, Patricia A. Clark, a notary public for said state, Robert L. Petray, an agent of Tonkin Springs Venture Limited Partnership, who acknowledged that he acknowledged that he executed the above instrument on behalf of the partnership.

Patricia A. Clark

Notary Public
Patricia A. Clark
3580 Barrymore Drive
Reno, NV 89512

(SEAL)



BOOK 228 PAGE 401
OFFICIAL RECORDS
RECORDED AT THE REQUEST OF

Tonkin Springs
'91 DEC 12 P4:39

EUREKA COUNTY, NEVADA
M.N. REBALEATI, RECORDER
FILE NO. FEE \$ 6.25

138651

BOOK 228 PAGE 402

RECORDING REQUESTED BY AND
WHEN RECORDED, RETURN TO:

Homestake Mining Company of California
Attention: Val Flynn
650 California Street, 9th Floor
San Francisco, CA 94108-2788

138652

CERTIFICATE OF LOCATION
State of Nevada

Tonkin Springs Venture Limited Partnership, a Nevada limited partnership having a mailing address of P.O. Box 557, Eureka, NV 89316 has located the ROBR 308 lode mining claim, more particularly described below. The time and date of location is 11:47 a.m., the 6th day of October, 1991.

The number of linear feet claimed in length along the course of the vein, each way from the point of discovery, is 1490 feet in a northerly direction and 10 feet in a southerly direction. The width claimed on each side of the center of the vein is 300 feet. The general course of the lode or vein, as near as may be, is north/south.

This lode mining claim is located in the Southwest Quarter of Section 32, Township 24 North, Range 49 East, Mount Diablo Base & Meridian, Eureka County, Nevada, and is described by metes and bounds as follows:

Beginning at Corner No. 1, which Corner No. 1 bears North 8 degrees 21' 14" East, a distance of 1557.102 feet from the Northwest Corner of Section 4, Township 23-1/2 North, Range 49 East, which corner is marked by a G.L.O. Brass Cap Monument;

Thence east a distance of 600 feet to Corner No. 2;
Thence south a distance of 750 feet to Corner No. 3;
Thence south a distance of 750 feet to Corner No. 4;
Thence west a distance of 600 feet to Corner No. 5;
Thence north a distance of 750 feet to Corner No. 6;
Thence north a distance of 750 feet to Corner No. 1,

the place of beginning.

This claim is contiguous to and is bounded by the following claims:
ROBR 371 on the north;
ROBR 306 on the east;
ROBR 310 on the west; and
ROBR 307 on the south.

The work of location consisted of making the maps provided in NRS 517.040.

Corner No. 1, the Northwest Corner, is a 4"x4"x4" wooden post.
Corner No. 2, the Northeast Corner, is a 4"x4"x4" wooden post.
Corner No. 3, the East Side Center, is a 4"x4"x4" wooden post.
Corner No. 4, the Southeast Corner, is a 4"x4"x4" wooden post.
Corner No. 5, the Southwest Corner, is a 4"x4"x4" wooden post.
Corner No. 6, the West Side Center, is a 4"x4"x4" wooden post.

As erected on the ground, each side center or corner monument is marked as described above by scribed metal tags.

This location is made without waiver of any rights acquired by virtue of a location made on the 16th day of February, 1980, and recorded in the Eureka County, Nevada records at Book 80, Page 520, and amended at Book 84, Page 185, and filed with the Bureau of Land Management under Serial No. N MC 150801.

TONKIN SPRINGS VENTURE
LIMITED PARTNERSHIP

By Robert L. Petray
Robert L. Petray, Agent

BOOK 228 PAGE 403

STATE OF NEVADA)
) ss:
COUNTY OF WASHOE)

On this 25th day of November, 1991, personally appeared before me, Patricia A. Clark, a notary public for said state, Robert L. Petray, an agent of Tonkin Springs Venture Limited Partnership, who acknowledged that he acknowledged that he executed the above instrument on behalf of the partnership.

(SEAL)



Patricia A. Clark
Notary Public
Patricia A. Clark
3580 Barrymore Drive
Reno, NV 89512

BOOK 228 PAGE 403
OFFICIAL RECORDS
RECORDED AT THE REQUEST OF
Tonkin Springs
'91 DEC 12 P4:39

EUREKA COUNTY, NEVADA
M.N. REBALEATI, RECORDER
FILE NO. FEES 6.25

138652

RECORDING REQUESTED BY AND
WHEN RECORDED, RETURN TO:

Homestake Mining Company of California
Attention: Val Flynn
650 California Street, 9th Floor
San Francisco, CA 94108-2788

138653

CERTIFICATE OF LOCATION
State of Nevada

Tonkin Springs Venture Limited Partnership, a Nevada limited partnership having a mailing address of P.O. Box 557, Eureka, NV 89316 has located the ROBR 309 lode mining claim, more particularly described below. The time and date of location is 11:58 a.m., the 6th day of October, 1991.

The number of linear feet claimed in length along the course of the vein, each way from the point of discovery, is 10 feet in a northerly direction and 1490 feet in a southerly direction. The width claimed on each side of the center of the vein is 300 feet. The general course of the lode or vein, as near as may be, is north/south.

This lode mining claim is located in the Southwest Quarter of Section 32 and the Southeast Quarter of Section 31, Township 24 North, Range 49 East, and the Northwest Quarter of Section 4 and the Northeast Quarter of Section 5, Township 23-1/2 North, Range 49 East, Mount Diablo Base & Meridian, Eureka County, Nevada, and is described by metes and bounds as follows:

Beginning at Corner No. 1, which Corner No. 1 bears North 83 degrees 48' 13" West, a distance of 375.967 feet from the Northwest Corner of Section 4, Township 23-1/2 North, Range 49 East, which corner is marked by a G.L.O. Brass Cap Monument;

Thence east a distance of 600 feet to Corner No. 2;
Thence south a distance of 750 feet to Corner No. 3;
Thence south a distance of 750 feet to Corner No. 4;
Thence west a distance of 600 feet to Corner No. 5;
Thence north a distance of 750 feet to Corner No. 6;
Thence north a distance of 750 feet to Corner No. 1,

the place of beginning.

This claim is contiguous to and is bounded by the following claims:

ROBR 310 on the north;
ROBR 307 on the east;
ROBR 311 on the west; and
ROBR 1014 and ROBR 1015 on the south.

The work of location consisted of making the maps provided in NRS 517.040.

Corner No. 1, the Northwest Corner, is a 4"x4"x4" wooden post.
Corner No. 2, the Northeast Corner, is a 4"x4"x4" wooden post.
Corner No. 3, the East Side Center, is a 4"x4"x4" wooden post.
Corner No. 4, the Southeast Corner, is a 4"x4"x4" wooden post.
Corner No. 5, the Southwest Corner, is a 4"x4"x4" wooden post.
Corner No. 6, the West Side Center, is a 4"x4"x4" wooden post.

As erected on the ground, each side center or corner monument is marked as described above by scribed metal tags.

This location is made without waiver of any rights acquired by virtue of a location made on the 16th day of February, 1980, and recorded in the Eureka County, Nevada records at Book 80, Page 521, and amended at Book 84, Page 187, and filed with the Bureau of Land Management under Serial No. N MC 150802.

TONKIN SPRINGS VENTURE
LIMITED PARTNERSHIP

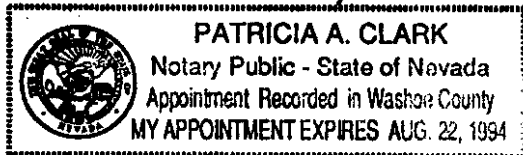
By Robert L. Petray
Robert L. Petray, Agent

BOOK 228 PAGE 405

STATE OF NEVADA)
) ss:
COUNTY OF WASHOE)

On this 25th day of November, 1991, personally appeared before me, Patricia A. Clark, a notary public for said state, Robert L. Petray, an agent of Tonkin Springs Venture Limited Partnership, who acknowledged that he acknowledged that he executed the above instrument on behalf of the partnership.

(SEAL)



Patricia A. Clark
Notary Public
Patricia A. Clark
3580 Barrymore Drive
Reno, NV 89512

BOOK 228 PAGE 405
OFFICIAL RECORDS
RECORDED AT THE REQUEST OF
Tonkin Springs
'91 DEC 12 P4:39

EUREKA COUNTY, NEVADA
M.N. REBALEATI, RECORDER
FILE NO. 138653 FEE \$ 6.25

BOOK 228 PAGE 406

RECORDING REQUESTED BY AND
WHEN RECORDED, RETURN TO:

Homestake Mining Company of California
Attention: Val Flynn
650 California Street, 9th Floor
San Francisco, CA 94108-2788

138654

CERTIFICATE OF LOCATION
State of Nevada

Tonkin Springs Venture Limited Partnership, a Nevada limited partnership having a mailing address of P.O. Box 557, Eureka, NV 89316 has located the ROBR 310 lode mining claim, more particularly described below. The time and date of location is 11:58 a.m., the 6th day of October, 1991.

The number of linear feet claimed in length along the course of the vein, each way from the point of discovery, is 1490 feet in a northerly direction and 10 feet in a southerly direction. The width claimed on each side of the center of the vein is 300 feet. The general course of the lode or vein, as near as may be, is north/south.

This lode mining claim is located in the Southwest Quarter of Section 32 and the Southeast Quarter of Section 31, Township 24 North, Range 49 East, Mount Diablo Base & Meridian, Eureka County, Nevada, and is described by metes and bounds as follows:

Beginning at Corner No. 1, which Corner No. 1 bears North 13 degrees 38' 15" West, a distance of 1585.273 feet from the Northwest Corner of Section 4, Township 23-1/2 North, Range 49 East, which corner is marked by a G.L.O. Brass Cap Monument;

Thence east a distance of 600 feet to Corner No. 2;
Thence south a distance of 750 feet to Corner No. 3;
Thence south a distance of 750 feet to Corner No. 4;
Thence west a distance of 600 feet to Corner No. 5;
Thence north a distance of 750 feet to Corner No. 6;
Thence north a distance of 750 feet to Corner No. 1,

the place of beginning.

This claim is contiguous to and is bounded by the following claims:

ROBR 373 on the north;
ROBR 308 on the east;
ROBR 312 on the west; and
ROBR 309 on the south.

The work of location consisted of making the maps provided in NRS 517.040.

Corner No. 1, the Northwest Corner, is a 4"x4"x4" wooden post.
Corner No. 2, the Northeast Corner, is a 4"x4"x4" wooden post.
Corner No. 3, the East Side Center, is a 4"x4"x4" wooden post.
Corner No. 4, the Southeast Corner, is a 4"x4"x4" wooden post.
Corner No. 5, the Southwest Corner, is a 4"x4"x4" wooden post.
Corner No. 6, the West Side Center, is a 4"x4"x4" wooden post.

As erected on the ground, each side center or corner monument is marked as described above by scribed metal tags.

This location is made without waiver of any rights acquired by virtue of a location made on the 16th day of February, 1980, and recorded in the Eureka County, Nevada records at Book 80, Page 522, and amended at Book 84, Page 189, and filed with the Bureau of Land Management under Serial No. N MC 150803.

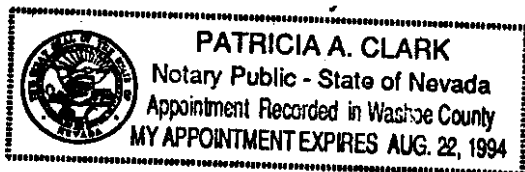
TONKIN SPRINGS VENTURE
LIMITED PARTNERSHIP

By Robert L. Petray
Robert L. Petray, Agent

STATE OF NEVADA)
) ss:
COUNTY OF WASHOE)

On this 25th day of November, 1991, personally appeared before me, Patricia A. Clark, a notary public for said state, Robert L. Petray, an agent of Tonkin Springs Venture Limited Partnership, who acknowledged that he acknowledged that he executed the above instrument on behalf of the partnership.

(SEAL)



Patricia A. Clark
Notary Public
Patricia A. Clark
3580 Barrymore Drive
Reno, NV 89512

BOOK 228 PAGE 407
OFFICIAL RECORDS
RECORDED AT THE REQUEST OF

Tonkin Springs
91 DEC 12 P4:39

EUREKA COUNTY, NEVADA
M.N. REBALEATI, RECORDER
FILE NO. FEE \$ 6.25

138654

BOOK 228 PAGE 408

RECORDING REQUESTED BY AND
WHEN RECORDED, RETURN TO:

Homestake Mining Company of California
Attention: Val Flynn
650 California Street, 9th Floor
San Francisco, CA 94108-2788

138655

CERTIFICATE OF LOCATION
State of Nevada

Tonkin Springs Venture Limited Partnership, a Nevada limited partnership having a mailing address of P.O. Box 557, Eureka, NV 89316 has located the ROBR 311 lode mining claim, more particularly described below. The time and date of location is 12:05 p.m., the 6th day of October, 1991.

The number of linear feet claimed in length along the course of the vein, each way from the point of discovery, is 10 feet in a northerly direction and 1490 feet in a southerly direction. The width claimed on each side of the center of the vein is 300 feet. The general course of the lode or vein, as near as may be, is north/south.

This lode mining claim is located in the Southeast Quarter of Section 31, Township 24 North, Range 49 East, and the Northeast Quarter of Section 5, Township 23-1/2 North, Range 49 East, Mount Diablo Base & Meridian, Eureka County, Nevada, and is described by metes and bounds as follows:

Beginning at Corner No. 1, which Corner No. 1 bears North 87 degrees 36' 49" West, a distance of 974.615 feet from the Northwest Corner of Section 4, Township 23-1/2 North, Range 49 East, which corner is marked by a G.L.O. Brass Cap Monument;

Thence east a distance of 600 feet to Corner No. 2;
Thence south a distance of 750 feet to Corner No. 3;
Thence south a distance of 750 feet to Corner No. 4;
Thence west a distance of 600 feet to Corner No. 5;
Thence north a distance of 750 feet to Corner No. 6;
Thence north a distance of 750 feet to Corner No. 1,

the place of beginning.

This claim is contiguous to and is bounded by the following claims:

ROBR 312 on the north;
ROBR 309 on the east;
ROBR 1016 and 1017 on the west; and
ROBR 1015 on the south.

The work of location consisted of making the maps provided in NRS 517.040.

Corner No. 1, the Northwest Corner, is a 4"x4"x4" wooden post.
Corner No. 2, the Northeast Corner, is a 4"x4"x4" wooden post.
Corner No. 3, the East Side Center, is a 4"x4"x4" wooden post.
Corner No. 4, the Southeast Corner, is a 4"x4"x4" wooden post.
Corner No. 5, the Southwest Corner, is a 4"x4"x4" wooden post.
Corner No. 6, the West Side Center, is a 4"x4"x4" wooden post.

As erected on the ground, each side center or corner monument is marked as described above by scribed metal tags.

This location is made without waiver of any rights acquired by virtue of a location made on the 16th day of February, 1980, and recorded in the Eureka County, Nevada records at Book 80, Page 524, and amended at Book 84, Page 191, and filed with the Bureau of Land Management under Serial No. N MC 150804.

TONKIN SPRINGS VENTURE
LIMITED PARTNERSHIP

By Robert L. Petray
Robert L. Petray, Agent

DOM228 MSL409

STATE OF NEVADA)
) ss:
COUNTY OF WASHOE)

On this 25th day of November, 1991, personally appeared before me, Patricia A. Clark, a notary public for said state, Robert L. Petray, an agent of Tonkin Springs Venture Limited Partnership, who acknowledged that he acknowledged that he executed the above instrument on behalf of the partnership.

(SEAL)



Patricia A. Clark
Notary Public
Patricia A. Clark
3580 Barrymore Drive
Reno, NV 89512

BOOK 228 PAGE 409
OFFICIAL RECORDS
RECORDED AT THE REQUEST OF

Tonkin Springs
'91 DEC 12 P4:40

EUREKA COUNTY, NEVADA
M.N. REBALEATI, RECORDER -
FILE NO. FEE \$ 6.25

138655

BOOK 228 PAGE 409

RECORDING REQUESTED BY AND
WHEN RECORDED, RETURN TO:

Homestake Mining Company of California
Attention: Val Flynn
650 California Street, 9th Floor 138656
San Francisco, CA 94108-2788

CERTIFICATE OF LOCATION
State of Nevada

Tonkin Springs Venture Limited Partnership, a Nevada limited partnership having a mailing address of P.O. Box 557, Eureka, NV 89316 has located the ROBR 312 lode mining claim, more particularly described below. The time and date of location is 12:05 p.m., the 6th day of October, 1991.

The number of linear feet claimed in length along the course of the vein, each way from the point of discovery, is 1490 feet in a northerly direction and 10 feet in a southerly direction. The width claimed on each side of the center of the vein is 300 feet. The general course of the lode or vein, as near as may be, is north/south.

This lode mining claim is located in the Southeast Quarter of Section 31, Township 24 North, Range 49 East, Mount Diablo Base & Meridian, Eureka County, Nevada, and is described by metes and bounds as follows:

Beginning at Corner No. 1, which Corner No. 1 bears North 32 degrees 17' 46" West, a distance of 1822.530 feet from the Northwest Corner of Section 4, Township 23-1/2 North, Range 49 East, which corner is marked by a G.L.O. Brass Cap Monument;

Thence east a distance of 600 feet to Corner No. 2;
Thence south a distance of 750 feet to Corner No. 3;
Thence south a distance of 750 feet to Corner No. 4;
Thence west a distance of 600 feet to Corner No. 5;
Thence north a distance of 750 feet to Corner No. 6;
Thence north a distance of 750 feet to Corner No. 1,

the place of beginning.

This claim is contiguous to and is bounded by the following claims:
ROBR 375 on the north;
ROBR 310 on the east;
ROBR 1017 on the west; and
ROBR 311 on the south.

The work of location consisted of making the maps provided in NRS 517.040.

Corner No. 1, the Northwest Corner, is a 4"x4"x4" wooden post.
Corner No. 2, the Northeast Corner, is a 4"x4"x4" wooden post.
Corner No. 3, the East Side Center, is a 4"x4"x4" wooden post.
Corner No. 4, the Southeast Corner, is a 4"x4"x4" wooden post.
Corner No. 5, the Southwest Corner, is a 4"x4"x4" wooden post.
Corner No. 6, the West Side Center, is a 4"x4"x4" wooden post.

As erected on the ground, each side center or corner monument is marked as described above by scribed metal tags.

This location is made without waiver of any rights acquired by virtue of a location made on the 16th day of February, 1980, and recorded in the Eureka County, Nevada records at Book 80, Page 524, and amended at Book 84, Page 193, and filed with the Bureau of Land Management under Serial No. N MC 150805.

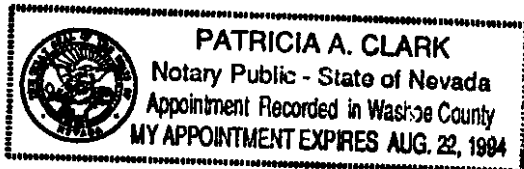
TONKIN SPRINGS VENTURE
LIMITED PARTNERSHIP

By Robert L. Petray
Robert L. Petray, Agent

STATE OF NEVADA)
) ss:
COUNTY OF WASHOE)

On this 25th day of November, 1991, personally appeared before me, Patricia A. Clark, a notary public for said state, Robert L. Petray, an agent of Tonkin Springs Venture Limited Partnership, who acknowledged that he acknowledged that he executed the above instrument on behalf of the partnership.

(SEAL)



Patricia A. Clark
Notary Public
Patricia A. Clark
3580 Barrymore Drive
Reno, NV 89512

BOOK 228 PAGE 411
OFFICIAL RECORDS
RECORDED AT THE REQUEST OF
Tonkin Springs
'91 DEC 12 P4:40

EUREKA COUNTY, NEVADA
M.N. REBALEATI, RECORDER
FILE NO. FEE \$ 6.25
138656

BOOK 228 PAGE 412

RECORDING REQUESTED BY AND
WHEN RECORDED, RETURN TO:

Homestake Mining Company of California
Attention: Val Flynn
650 California Street, 9th Floor
San Francisco, CA 94108-2788

138657

CERTIFICATE OF LOCATION
State of Nevada

Tonkin Springs Venture Limited Partnership, a Nevada limited partnership having a mailing address of P.O. Box 557, Eureka, NV 89316 has located the ROBR 367 lode mining claim, more particularly described below. The time and date of location is 9:20 a.m., the 6th day of October, 1991.

The number of linear feet claimed in length along the course of the vein, each way from the point of discovery, is 10 feet in a northerly direction and 1490 feet in a southerly direction. The width claimed on each side of the center of the vein is 300 feet. The general course of the lode or vein, as near as may be, is north/south.

This lode mining claim is located in the West Half of Section 32, Township 24 North, Range 49 East, Mount Diablo Base & Meridian, Eureka County, Nevada, and is described by metes and bounds as follows:

Beginning at Corner No. 1, which Corner No. 1 bears North 25 degrees 07' 47" East, a distance of 3358.461 feet from the Northwest Corner of Section 4, Township 23-1/2 North, Range 49 East, which corner is marked by a G.L.O. Brass Cap Monument;

Thence east a distance of 600 feet to Corner No. 2;
Thence south a distance of 750 feet to Corner No. 3;
Thence south a distance of 750 feet to Corner No. 4;
Thence west a distance of 600 feet to Corner No. 5;
Thence north a distance of 750 feet to Corner No. 6;
Thence north a distance of 750 feet to Corner No. 1,

the place of beginning.

This claim is contiguous to and is bounded by the following claims:
ROBR 368 on the north;
ROBR 369 on the west; and
ROBR 304 on the south.

The work of location consisted of making the maps provided in NRS 517.040.

Corner No. 1, the Northwest Corner, is a 4"x4"x4" wooden post.
Corner No. 2, the Northeast Corner, is a 4"x4"x4" wooden post.
Corner No. 3, the East Side Center, is a 4"x4"x4" wooden post.
Corner No. 4, the Southeast Corner, is a 4"x4"x4" wooden post.
Corner No. 5, the Southwest Corner, is a 4"x4"x4" wooden post.
Corner No. 6, the West Side Center, is a 4"x4"x4" wooden post.

As erected on the ground, each side center or corner monument is marked as described above by scribed metal tags.

This location is made without waiver of any rights acquired by virtue of a location made on the 15th day of April, 1980, and recorded in the Eureka County, Nevada records at Book 80, Page 574, and amended at Book 84, Page 293, and filed with the Bureau of Land Management under Serial No. N MC 150855.

TONKIN SPRINGS VENTURE
LIMITED PARTNERSHIP

By Robert L. Petray
Robert L. Petray, Agent

STATE OF NEVADA)
) ss:
COUNTY OF WASHOE)

On this 25th day of November, 1991, personally appeared before me, Patricia A. Clark, a notary public for said state, Robert L. Petray, an agent of Tonkin Springs Venture Limited Partnership, who acknowledged that he acknowledged that he executed the above instrument on behalf of the partnership.

(SEAL)



Patricia A. Clark
Notary Public
Patricia A. Clark
3580 Barrymore Drive
Reno, NV 89512

BOOK 228 PAGE 413
OFFICIAL RECORDS
RECORDED AT THE REQUEST OF

Tonkin Springs
'91 DEC 12 P4:40

EUREKA COUNTY, NEVADA
M.N. REBALEATI, RECORDER
FILE NO. FEE \$ 6.25
138657

BOOK 228 PAGE 414

RECORDING REQUESTED BY AND
WHEN RECORDED, RETURN TO:

Homestake Mining Company of California
Attention: Val Flynn
650 California Street, 9th Floor
San Francisco, CA 94108-2788

138658

CERTIFICATE OF LOCATION
State of Nevada

Tonkin Springs Venture Limited Partnership, a Nevada limited partnership having a mailing address of P.O. Box 557, Eureka, NV 89316 has located the ROBR 368 lode mining claim, more particularly described below. The time and date of location is 9:20 a.m., the 6th day of October, 1991.

The number of linear feet claimed in length along the course of the vein, each way from the point of discovery, is 1490 feet in a northerly direction and 10 feet in a southerly direction. The width claimed on each side of the center of the vein is 300 feet. The general course of the lode or vein, as near as may be, is north/south.

This lode mining claim is located in the Northwest Quarter of Section 32, Township 24 North, Range 49 East, Mount Diablo Base & Meridian, Eureka County, Nevada, and is described by metes and bounds as follows:

Beginning at Corner No. 1, which Corner No. 1 bears North 17 degrees 26' 16" East, a distance of 4759.306 feet from the Northwest Corner of Section 4, Township 23-1/2 North, Range 49 East, which corner is marked by a G.L.O. Brass Cap Monument;

Thence east a distance of 600 feet to Corner No. 2;
Thence south a distance of 750 feet to Corner No. 3;
Thence south a distance of 750 feet to Corner No. 4;
Thence west a distance of 600 feet to Corner No. 5;
Thence north a distance of 750 feet to Corner No. 6;
Thence north a distance of 750 feet to Corner No. 1,

the place of beginning.

This claim is contiguous to and is bounded by the following claims: ROBR 370 on the west; and
ROBR 367 on the south.

The work of location consisted of making the maps provided in NRS 517.040.

Corner No. 1, the Northwest Corner, is a 4"x4"x4" wooden post.
Corner No. 2, the Northeast Corner, is a 4"x4"x4" wooden post.
Corner No. 3, the East Side Center, is a 4"x4"x4" wooden post.
Corner No. 4, the Southeast Corner, is a 4"x4"x4" wooden post.
Corner No. 5, the Southwest Corner, is a 4"x4"x4" wooden post.
Corner No. 6, the West Side Center, is a 4"x4"x4" wooden post.

As erected on the ground, each side center or corner monument is marked as described above by scribed metal tags.

This location is made without waiver of any rights acquired by virtue of a location made on the 15th day of April, 1980, and recorded in the Eureka County, Nevada records at Book 80, Page 575, and amended at Book 84, Page 295, and filed with the Bureau of Land Management under Serial No. N MC 150856.

TONKIN SPRINGS VENTURE
LIMITED PARTNERSHIP

By Robert L. Petray
Robert L. Petray, Agent

STATE OF NEVADA)
) ss:
COUNTY OF WASHOE)

On this 25th day of November, 1991, personally appeared before me, Patricia A. Clark, a notary public for said state, Robert L. Petray, an agent of Tonkin Springs Venture Limited Partnership, who acknowledged that he acknowledged that he executed the above instrument on behalf of the partnership.

(SEAL)



Patricia A. Clark
Notary Public
Patricia A. Clark
3580 Barrymore Drive
Reno, NV 89512

BOOK 228 PAGE 415
OFFICIAL RECORDS
RECORDED AT THE REQUEST OF
Tonkin Springs
'91 DEC 12 P4:41

EUREKA COUNTY, NEVADA
M.N. REBALEATI, RECORDER
FILE NO. FEE \$
138658 625

BOOK 228 PAGE 416

RECORDING REQUESTED BY AND
WHEN RECORDED, RETURN TO:

Homestake Mining Company of California
Attention: Val Flynn
650 California Street, 9th Floor
San Francisco, CA 94108-2788

138659

CERTIFICATE OF LOCATION
State of Nevada

Tonkin Springs Venture Limited Partnership, a Nevada limited partnership having a mailing address of P.O. Box 557, Eureka, NV 89316 has located the ROBR 369 lode mining claim, more particularly described below. The time and date of location is 9:36 a.m., the 6th day of October, 1991.

The number of linear feet claimed in length along the course of the vein, each way from the point of discovery, is 10 feet in a northerly direction and 1490 feet in a southerly direction. The width claimed on each side of the center of the vein is 300 feet. The general course of the lode or vein, as near as may be, is north/south.

This lode mining claim is located in the West Half of Section 32, Township 24 North, Range 49 East, Mount Diablo Base & Meridian, Eureka County, Nevada, and is described by metes and bounds as follows:

Beginning at Corner No. 1, which Corner No. 1 bears North 15 degrees 12' 08" East, a distance of 3150.838 feet from the Northwest Corner of Section 4, Township 23-1/2 North, Range 49 East, which corner is marked by a G.L.O. Brass Cap Monument;

Thence east a distance of 600 feet to Corner No. 2;
Thence south a distance of 750 feet to Corner No. 3;
Thence south a distance of 750 feet to Corner No. 4;
Thence west a distance of 600 feet to Corner No. 5;
Thence north a distance of 750 feet to Corner No. 6;
Thence north a distance of 750 feet to Corner No. 1,

the place of beginning.

This claim is contiguous to and is bounded by the following claims:

ROBR 370 on the north;
ROBR 367 on the east;
ROBR 371 on the west; and
ROBR 306 on the south.

The work of location consisted of making the maps provided in NRS 517.040.

Corner No. 1, the Northwest Corner, is a 4"x4"x4" wooden post.
Corner No. 2, the Northeast Corner, is a 4"x4"x4" wooden post.
Corner No. 3, the East Side Center, is a 4"x4"x4" wooden post.
Corner No. 4, the Southeast Corner, is a 4"x4"x4" wooden post.
Corner No. 5, the Southwest Corner, is a 4"x4"x4" wooden post.
Corner No. 6, the West Side Center, is a 4"x4"x4" wooden post.

As erected on the ground, each side center or corner monument is marked as described above by scribed metal tags.

This location is made without waiver of any rights acquired by virtue of a location made on the 15th day of April, 1980, and recorded in the Eureka County, Nevada records at Book 80, Page 576, and amended at Book 84, Page 297, and filed with the Bureau of Land Management under Serial No. N MC 150857.

TONKIN SPRINGS VENTURE
LIMITED PARTNERSHIP

By Robert L. Petray
Robert L. Petray, Agent

STATE OF NEVADA)
) ss:
COUNTY OF WASHOE)

On this 25th day of November, 1991, personally appeared before me, Patricia A. Clark, a notary public for said state, Robert L. Petray, an agent of Tonkin Springs Venture Limited Partnership, who acknowledged that he acknowledged that he executed the above instrument on behalf of the partnership.

(SEAL)



Patricia A. Clark
Notary Public
Patricia A. Clark
3580 Barrymore Drive
Reno, NV 89512

BOOK 228 PAGE 417
OFFICIAL RECORDS
RECORDED AT THE REQUEST OF
Tonkin Springs
'91 DEC 12 P4:41

EUREKA COUNTY, NEVADA
M.N. REBALEATI, RECORDER
FILE NO. FEES 6.25

138659

RECORDING REQUESTED BY AND
WHEN RECORDED, RETURN TO:

Homestake Mining Company of California
Attention: Val Flynn
650 California Street, 9th Floor
San Francisco, CA 94108-2788

138660

CERTIFICATE OF LOCATION
State of Nevada

Tonkin Springs Venture Limited Partnership, a Nevada limited partnership having a mailing address of P.O. Box 557, Eureka, NV 89316 has located the ROBR 370 lode mining claim, more particularly described below. The time and date of location is 9:36 a.m., the 6th day of October, 1991.

The number of linear feet claimed in length along the course of the vein, each way from the point of discovery, is 1490 feet in a northerly direction and 10 feet in a southerly direction. The width claimed on each side of the center of the vein is 300 feet. The general course of the lode or vein, as near as may be, is north/south.

This lode mining claim is located in the Northwest Quarter of Section 32, Township 24 North, Range 49 East, Mount Diablo Base & Meridian, Eureka County, Nevada, and is described by metes and bounds as follows:

Beginning at Corner No. 1, which Corner No. 1 bears North 10 degrees 18' 47" East, a distance of 4615.141 feet from the Northwest Corner of Section 4, Township 23-1/2 North, Range 49 East, which corner is marked by a G.L.O. Brass Cap Monument;

Thence east a distance of 600 feet to Corner No. 2;
Thence south a distance of 750 feet to Corner No. 3;
Thence south a distance of 750 feet to Corner No. 4;
Thence west a distance of 600 feet to Corner No. 5;
Thence north a distance of 750 feet to Corner No. 6;
Thence north a distance of 750 feet to Corner No. 1,

the place of beginning.

This claim is contiguous to and is bounded by the following claims:
ROBR 368 on the east;
ROBR 372 on the west; and
ROBR 369 on the south.

The work of location consisted of making the maps provided in NRS 517.040.

Corner No. 1, the Northwest Corner, is a 4"x4"x4" wooden post.
Corner No. 2, the Northeast Corner, is a 4"x4"x4" wooden post.
Corner No. 3, the East Side Center, is a 4"x4"x4" wooden post.
Corner No. 4, the Southeast Corner, is a 4"x4"x4" wooden post.
Corner No. 5, the Southwest Corner, is a 4"x4"x4" wooden post.
Corner No. 6, the West Side Center, is a 4"x4"x4" wooden post.

As erected on the ground, each side center or corner monument is marked as described above by scribed metal tags.

This location is made without waiver of any rights acquired by virtue of a location made on the 15th day of April, 1980, and recorded in the Eureka County, Nevada records at Book 80, Page 577, and amended at Book 84, Page 299, and filed with the Bureau of Land Management under Serial No. N MC 150858.

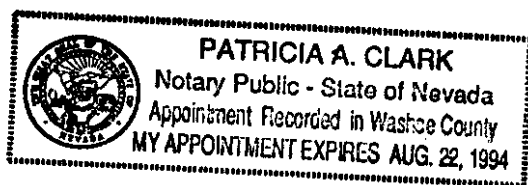
TONKIN SPRINGS VENTURE
LIMITED PARTNERSHIP

By Robert L. Petray
Robert L. Petray / Agent

STATE OF NEVADA)
) ss:
COUNTY OF WASHOE)

On this 25th day of November, 1991, personally appeared before me, Patricia A. Clark, a notary public for said state, Robert L. Petray, an agent of Tonkin Springs Venture Limited Partnership, who acknowledged that he acknowledged that he executed the above instrument on behalf of the partnership.

(SEAL)



Patricia A. Clark
Notary Public
Patricia A. Clark
3580 Barrymore Drive
Reno, NV 89512

BOOK 228 PAGE 419
OFFICIAL RECORDS
RECORDED AT THE REQUEST OF
Tonkin Springs
91 DEC 12 P4:41

EUREKA COUNTY, NEVADA
M.N. REBALEATI, RECORDER
FILE NO. FEE \$ 6.25

138660

BOOK 228 PAGE 420

RECORDING REQUESTED BY AND
WHEN RECORDED, RETURN TO:

Homestake Mining Company of California
Attention: Val Flynn
650 California Street, 9th Floor
San Francisco, CA 94108-2788

138661

CERTIFICATE OF LOCATION
State of Nevada

Tonkin Springs Venture Limited Partnership, a Nevada limited partnership having a mailing address of P.O. Box 557, Eureka, NV 89316 has located the ROBR 371 lode mining claim, more particularly described below. The time and date of location is 9:42 a.m., the 6th day of October, 1991.

The number of linear feet claimed in length along the course of the vein, each way from the point of discovery, is 10 feet in a northerly direction and 1490 feet in a southerly direction. The width claimed on each side of the center of the vein is 300 feet. The general course of the lode or vein, as near as may be, is north/south.

This lode mining claim is located in the West Half of Section 32, Township 24 North, Range 49 East, Mount Diablo Base & Meridian, Eureka County, Nevada, and is described by metes and bounds as follows:

Beginning at Corner No. 1, which Corner No. 1 bears North 4 degrees 15' 19" East, a distance of 3048.985 feet from the Northwest Corner of Section 4, Township 23-1/2 North, Range 49 East, which corner is marked by a G.L.O. Brass Cap Monument;

Thence east a distance of 600 feet to Corner No. 2;
Thence south a distance of 750 feet to Corner No. 3;
Thence south a distance of 750 feet to Corner No. 4;
Thence west a distance of 600 feet to Corner No. 5;
Thence north a distance of 750 feet to Corner No. 6;
Thence north a distance of 750 feet to Corner No. 1,

the place of beginning.

This claim is contiguous to and is bounded by the following claims:

ROBR 372 on the north;
ROBR 369 on the east;
ROBR 373 on the west; and
ROBR 308 on the south.

The work of location consisted of making the maps provided in NRS 517.040.

Corner No. 1, the Northwest Corner, is a 4"X4"X4" wooden post.
Corner No. 2, the Northeast Corner, is a 4"X4"X4" wooden post.
Corner No. 3, the East Side Center, is a 4"X4"X4" wooden post.
Corner No. 4, the Southeast Corner, is a 4"X4"X4" wooden post.
Corner No. 5, the Southwest Corner, is a 4"X4"X4" wooden post.
Corner No. 6, the West Side Center, is a 4"X4"X4" wooden post.

As erected on the ground, each side center or corner monument is marked as described above by scribed metal tags.

This location is made without waiver of any rights acquired by virtue of a location made on the 15th day of April, 1980, and recorded in the Eureka County, Nevada records at Book 80, Page 578, and amended at Book 84, Page 301, and filed with the Bureau of Land Management under Serial No. N MC 150859.

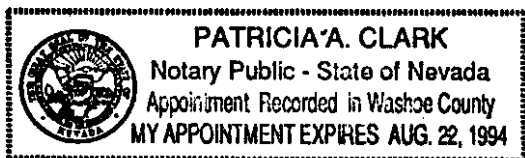
TONKIN SPRINGS VENTURE
LIMITED PARTNERSHIP

By Robert L. Petray
Robert L. Petray, Agent

STATE OF NEVADA)
) ss:
COUNTY OF WASHOE)

On this 25th day of November, 1991, personally appeared before me, Patricia A. Clark, a notary public for said state, Robert L. Petray, an agent of Tonkin Springs Venture Limited Partnership, who acknowledged that he acknowledged that he executed the above instrument on behalf of the partnership.

(SEAL)



Patricia A. Clark
Notary Public
Patricia A. Clark
3580 Barrymore Drive
Reno, NV 89512

BOOK 228 PAGE 421
OFFICIAL RECORDS
RECORDED AT THE REQUEST OF
Tonkin Springs
'91 DEC 12 P4:41

EUREKA COUNTY, NEVADA
M.N. REBALEATI, RECORDER
FILE NO. FEES \$

138661

BOOK 228 PAGE 422

RECORDING REQUESTED BY AND
WHEN RECORDED, RETURN TO:

Homestake Mining Company of California
Attention: Val Flynn
650 California Street, 9th Floor
San Francisco, CA 94108-2788

138662

CERTIFICATE OF LOCATION
State of Nevada

Tonkin Springs Venture Limited Partnership, a Nevada limited partnership having a mailing address of P.O. Box 557, Eureka, NV 89316 has located the ROBR 372 lode mining claim, more particularly described below. The time and date of location is 9:42 a.m., the 6th day of October, 1991.

The number of linear feet claimed in length along the course of the vein, each way from the point of discovery, is 1490 feet in a northerly direction and 10 feet in a southerly direction. The width claimed on each side of the center of the vein is 300 feet. The general course of the lode or vein, as near as may be, is north/south.

This lode mining claim is located in the Northwest Quarter of Section 32, Township 24 North, Range 49 East, Mount Diablo Base & Meridian, Eureka County, Nevada, and is described by metes and bounds as follows:

Beginning at Corner No. 1, which Corner No. 1 bears North 2 degrees 51' 08" East, a distance of 4546.212 feet from the Northwest Corner of Section 4, Township 23-1/2 North, Range 49 East, which corner is marked by a G.L.O. Brass Cap Monument;

Thence east a distance of 600 feet to Corner No. 2;
Thence south a distance of 750 feet to Corner No. 3;
Thence south a distance of 750 feet to Corner No. 4;
Thence west a distance of 600 feet to Corner No. 5;
Thence north a distance of 750 feet to Corner No. 6;
Thence north a distance of 750 feet to Corner No. 1,

the place of beginning.

This claim is contiguous to and is bounded by the following claims:
ROBR 370 on the east;
ROBR 374 on the west; and
ROBR 371 on the south.

The work of location consisted of making the maps provided in NRS 517.040.

Corner No. 1, the Northwest Corner, is a 4"X4"X4" wooden post.
Corner No. 2, the Northeast Corner, is a 4"X4"X4" wooden post.
Corner No. 3, the East Side Center, is a 4"X4"X4" wooden post.
Corner No. 4, the Southeast Corner, is a 4"X4"X4" wooden post.
Corner No. 5, the Southwest Corner, is a 4"X4"X4" wooden post.
Corner No. 6, the West Side Center, is a 4"X4"X4" wooden post.

As erected on the ground, each side center or corner monument is marked as described above by scribed metal tags.

This location is made without waiver of any rights acquired by virtue of a location made on the 15th day of April, 1980, and recorded in the Eureka County, Nevada records at Book 80, Page 579, and amended at Book 84, Page 303, and filed with the Bureau of Land Management under Serial No. N MC 150860.

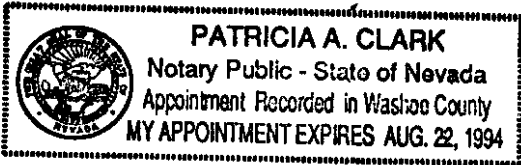
TONKIN SPRINGS VENTURE
LIMITED PARTNERSHIP

By Robert L. Petray
Robert L. Petray, Agent

STATE OF NEVADA)
) ss:
COUNTY OF WASHOE)

On this 25th day of November, 1991, personally appeared before me, Patricia A. Clark, a notary public for said state, Robert L. Petray, an agent of Tonkin Springs Venture Limited Partnership, who acknowledged that he acknowledged that he executed the above instrument on behalf of the partnership.

(SEAL)



Patricia A. Clark
Notary Public
Patricia A. Clark
3580 Barrymore Drive
Reno, NV 89512

BOOK 228 PAGE 423
OFFICIAL RECORDS
RECORDED AT THE REQUEST OF
Tonkin Springs
'91 DEC 12 P4:41

EUREKA COUNTY, NEVADA
M.N. REBALEATI, RECORDER
FILE NO. FEE \$ 6.25

138662

BOOK 228 PAGE 424

RECORDING REQUESTED BY AND
WHEN RECORDED, RETURN TO:
Homestake Mining Company of California
Attention: Val Flynn
650 California Street, 9th Floor
San Francisco, CA 94110-2788

138663

CERTIFICATE OF LOCATION
State of Nevada

Tonkin Springs Venture Limited Partnership, a Nevada limited partnership having a mailing address of P.O. Box 557, Eureka, NV 89316 has located the ROBR 373 lode mining claim, more particularly described below. The time and date of location is 9:47 a.m., the 6th day of October, 1991.

The number of linear feet claimed in length along the course of the vein, each way from the point of discovery, is 10 feet in a northerly direction and 1490 feet in a southerly direction. The width claimed on each side of the center of the vein is 300 feet. The general course of the lode or vein, as near as may be, is north/south.

This lode mining claim is located in the West Half of Section 32 and the East Half of Section 31, Township 24 North, Range 49 East, Mount Diablo Base & Meridian, Eureka County, Nevada, and is described by metes and bounds as follows:

Beginning at Corner No. 1, which Corner No. 1 bears North 7 degrees 00' 29" West, a distance of 3063.467 feet from the Northwest Corner of Section 4, Township 23-1/2 North, Range 49 East, which corner is marked by a G.L.O. Brass Cap Monument;

Thence east a distance of 600 feet to Corner No. 2;
Thence south a distance of 750 feet to Corner No. 3;
Thence south a distance of 750 feet to Corner No. 4;
Thence west a distance of 600 feet to Corner No. 5;
Thence north a distance of 750 feet to Corner No. 6;
Thence north a distance of 750 feet to Corner No. 1,

the place of beginning.

This claim is contiguous to and is bounded by the following claims:
ROBR 374 on the north;
ROBR 371 on the east;
ROBR 375 on the west; and
ROBR 310 on the south.

The work of location consisted of making the maps provided in NRS 517.040.

Corner No. 1, the Northwest Corner, is a 4"x4"x4" wooden post.
Corner No. 2, the Northeast Corner, is a 4"x4"x4" wooden post.
Corner No. 3, the East Side Center, is a 4"x4"x4" wooden post.
Corner No. 4, the Southeast Corner, is a 4"x4"x4" wooden post.
Corner No. 5, the Southwest Corner, is a 4"x4"x4" wooden post.
Corner No. 6, the West Side Center, is a 4"x4"x4" wooden post.

As erected on the ground, each side center or corner monument is marked as described above by scribed metal tags.

This location is made without waiver of any rights acquired by virtue of a location made on the 15th day of April, 1980, and recorded in the Eureka County, Nevada records at Book 80, Page 580, and amended at Book 84, Page 305, and filed with the Bureau of Land Management under Serial No. N MC 150861.

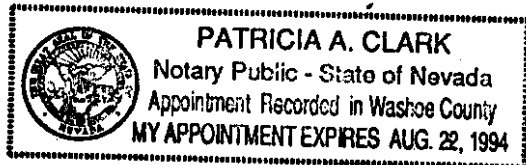
TONKIN SPRINGS VENTURE
LIMITED PARTNERSHIP

By Robert L. Petray
Robert L. Petray, Agent

STATE OF NEVADA)
) ss:
COUNTY OF WASHOE)

On this 25th day of November, 1991, personally appeared before me, Patricia A. Clark, a notary public for said state, Robert L. Petray, an agent of Tonkin Springs Venture Limited Partnership, who acknowledged that he acknowledged that he executed the above instrument on behalf of the partnership.

(SEAL)



Patricia A. Clark
Notary Public
Patricia A. Clark
3580 Barrymore Drive
Reno, NV 89512

BOOK 228 PAGE 425
OFFICIAL RECORDS
RECORDED AT THE REQUEST OF
Tonkin Springs
'91 DEC 12 P4:41

EUREKA COUNTY, NEVADA
M.N. REBALEATI, RECORDER
FILE NO. FEE \$ 6.25

138663

BOOK 228 PAGE 426

RECORDING REQUESTED BY AND
WHEN RECORDED, RETURN TO:

Homestake Mining Company of California
Attention: Val Flynn
650 California Street, 9th Floor
San Francisco, CA 94108-2788

138664

CERTIFICATE OF LOCATION
State of Nevada

Tonkin Springs Venture Limited Partnership, a Nevada limited partnership having a mailing address of P.O. Box 557, Eureka, NV 89316 has located the ROBR 374 lode mining claim, more particularly described below. The time and date of location is 9:47 a.m., the 6th day of October, 1991.

The number of linear feet claimed in length along the course of the vein, each way from the point of discovery, is 1490 feet in a northerly direction and 10 feet in a southerly direction. The width claimed on each side of the center of the vein is 300 feet. The general course of the lode or vein, as near as may be, is north/south.

This lode mining claim is located in the Northwest Quarter of Section 32 and the Northeast Quarter of Section 31, Township 24 North, Range 49 East, Mount Diablo Base & Meridian, Eureka County, Nevada, and is described by metes and bounds as follows:

Beginning at Corner No. 1, which Corner No. 1 bears North 4 degrees 42' 21" East, a distance of 4555.938 feet from the Northwest Corner of Section 4, Township 23-1/2 North, Range 49 East, which corner is marked by a G.L.O. Brass Cap Monument;

Thence east a distance of 600 feet to Corner No. 2;
Thence south a distance of 750 feet to Corner No. 3;
Thence south a distance of 750 feet to Corner No. 4;
Thence west a distance of 600 feet to Corner No. 5;
Thence north a distance of 750 feet to Corner No. 6;
Thence north a distance of 750 feet to Corner No. 1,

the place of beginning.

This claim is contiguous to and is bounded by the following claims:
ROBR 372 on the east;
ROBR 376 on the west; and
ROBR 373 on the south.

The work of location consisted of making the maps provided in NRS 517.040.

Corner No. 1, the Northwest Corner, is a 4"x4"x4" wooden post.
Corner No. 2, the Northeast Corner, is a 4"x4"x4" wooden post.
Corner No. 3, the East Side Center, is a 4"x4"x4" wooden post.
Corner No. 4, the Southeast Corner, is a 4"x4"x4" wooden post.
Corner No. 5, the Southwest Corner, is a 4"x4"x4" wooden post.
Corner No. 6, the West Side Center, is a 4"x4"x4" wooden post.

As erected on the ground, each side center or corner monument is marked as described above by scribed metal tags.

This location is made without waiver of any rights acquired by virtue of a location made on the 15th day of April, 1980, and recorded in the Eureka County, Nevada records at Book 80, Page 581, and amended at Book 84, Page 307, and filed with the Bureau of Land Management under Serial No. N MC 150862.

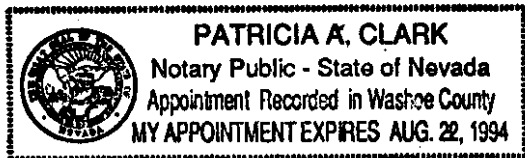
TONKIN SPRINGS VENTURE
LIMITED PARTNERSHIP

By Robert L. Petray
Robert L. Petray, Agent

STATE OF NEVADA)
) ss:
COUNTY OF WASHOE)

On this 25th day of November, 1991, personally appeared before me, Patricia A. Clark, a notary public for said state, Robert L. Petray, an agent of Tonkin Springs Venture Limited Partnership, who acknowledged that he acknowledged that he executed the above instrument on behalf of the partnership.

(SEAL)



Patricia A. Clark
Notary Public
Patricia A. Clark
3580 Barrymore Drive
Reno, NV 89512

BOOK 228 PAGE 427
OFFICIAL RECORDS
RECORDED AT THE REQUEST OF
Tonkin Springs
'91 DEC 12 P4:41

EUREKA COUNTY, NEVADA
M.N. REBALEATI, RECORDER
FILE NO. 138664 FEE \$ 6.25

BOOK 228 PAGE 428

RECORDING REQUESTED BY AND
WHEN RECORDED, RETURN TO:

Homestake Mining Company of California
Attention: Val Flynn
650 California Street, 9th Floor
San Francisco, CA 94108-2788

138665

CERTIFICATE OF LOCATION
State of Nevada

Tonkin Springs Venture Limited Partnership, a Nevada limited partnership having a mailing address of P.O. Box 557, Eureka, NV 89316 has located the ROBR 375 lode mining claim, more particularly described below. The time and date of location is 9:53 a.m., the 6th day of October, 1991.

The number of linear feet claimed in length along the course of the vein, each way from the point of discovery, is 10 feet in a northerly direction and 1490 feet in a southerly direction. The width claimed on each side of the center of the vein is 300 feet. The general course of the lode or vein, as near as may be, is north/south.

This lode mining claim is located in the East Half of Section 31, Township 24 North, Range 49 East, Mount Diablo Base & Meridian, Eureka County, Nevada, and is described by metes and bounds as follows:

Beginning at Corner No. 1, which Corner No. 1 bears North 17 degrees 45' 29" West, a distance of 3192.703 feet from the Northwest Corner of Section 4, Township 23-1/2 North, Range 49 East, which corner is marked by a G.L.O. Brass Cap Monument;

Thence east a distance of 600 feet to Corner No. 2;
Thence south a distance of 750 feet to Corner No. 3;
Thence south a distance of 750 feet to Corner No. 4;
Thence west a distance of 600 feet to Corner No. 5;
Thence north a distance of 750 feet to Corner No. 6;
Thence north a distance of 750 feet to Corner No. 1,

the place of beginning.

This claim is contiguous to and is bounded by the following claims:
ROBR 376 on the north;
ROBR 373 on the east; and
ROBR 312 on the south.

The work of location consisted of making the maps provided in NRS 517.040.

Corner No. 1, the Northwest Corner, is a 4"X4"X4" wooden post.
Corner No. 2, the Northeast Corner, is a 4"X4"X4" wooden post.
Corner No. 3, the East Side Center, is a 4"X4"X4" wooden post.
Corner No. 4, the Southeast Corner, is a 4"X4"X4" wooden post.
Corner No. 5, the Southwest Corner, is a 4"X4"X4" wooden post.
Corner No. 6, the West Side Center, is a 4"X4"X4" wooden post.

As erected on the ground, each side center or corner monument is marked as described above by scribed metal tags.

This location is made without waiver of any rights acquired by virtue of a location made on the 15th day of April, 1980, and recorded in the Eureka County, Nevada records at Book 80, Page 582, and amended at Book 84, Page 309, and filed with the Bureau of Land Management under Serial No. N MC 150863.

TONKIN SPRINGS VENTURE
LIMITED PARTNERSHIP

By Robert L. Petray
Robert L. Petray, Agent

STATE OF NEVADA)
) ss:
COUNTY OF WASHOE)

On this 20th day of November, 1991, personally appeared before me, Patricia A. Clark, a notary public for said state, Robert L. Petray, an agent of Tonkin Springs Venture Limited Partnership, who acknowledged that he acknowledged that he executed the above instrument on behalf of the partnership.

(SEAL)



Patricia A. Clark
Notary Public
Patricia A. Clark
3580 Barrymore Drive
Reno, NV 89512

BOOK 228 PAGE 429
OFFICIAL RECORDS
RECORDED AT THE REQUEST OF

Tonkin Springs
91 DEC 12 P4:41

EUREKA COUNTY, NEVADA
M.N. REBALEATI, RECORDER
FILE NO. 138665 FEE \$ 6²⁵-

BOOK 228 PAGE 430

RECORDING REQUESTED BY AND
WHEN RECORDED, RETURN TO:
Homestake Mining Company of California
Attention: Val Flynn
650 California Street, 9th Floor
San Francisco, CA 94108-2788

138666

CERTIFICATE OF LOCATION
State of Nevada

Tonkin Springs Venture Limited Partnership, a Nevada limited partnership having a mailing address of P.O. Box 557, Eureka, NV 89316 has located the ROBR 376 lode mining claim, more particularly described below. The time and date of location is 9:53 a.m., the 6th day of October, 1991.

The number of linear feet claimed in length along the course of the vein, each way from the point of discovery, is 1490 feet in a northerly direction and 10 feet in a southerly direction. The width claimed on each side of the center of the vein is 300 feet. The general course of the lode or vein, as near as may be, is north/south.

This lode mining claim is located in the Northeast Quarter of Section 31, Township 24 North, Range 49 East, Mount Diablo Base & Meridian, Eureka County, Nevada, and is described by metes and bounds as follows:

Beginning at Corner No. 1, which Corner No. 1 bears North 12 degrees 6' 15" West, a distance of 4643.823 feet from the Northwest Corner of Section 4, Township 23-1/2 North, Range 49 East, which corner is marked by a G.L.O. Brass Cap Monument;

Thence east a distance of 600 feet to Corner No. 2;
Thence south a distance of 750 feet to Corner No. 3;
Thence south a distance of 750 feet to Corner No. 4;
Thence west a distance of 600 feet to Corner No. 5;
Thence north a distance of 750 feet to Corner No. 6;
Thence north a distance of 750 feet to Corner No. 1,

the place of beginning.

This claim is contiguous to and is bounded by the following claims:
ROBR 374 on the east; and
ROBR 375 on the south.

The work of location consisted of making the maps provided in NRS 517.040.

Corner No. 1, the Northwest Corner, is a 4"X4"X4" wooden post.
Corner No. 2, the Northeast Corner, is a 4"X4"X4" wooden post.
Corner No. 3, the East Side Center, is a 4"X4"X4" wooden post.
Corner No. 4, the Southeast Corner, is a 4"X4"X4" wooden post.
Corner No. 5, the Southwest Corner, is a 4"X4"X4" wooden post.
Corner No. 6, the West Side Center, is a 4"X4"X4" wooden post.

As erected on the ground, each side center or corner monument is marked as described above by scribed metal tags.

This location is made without waiver of any rights acquired by virtue of a location made on the 15th day of April, 1980, and recorded in the Eureka County, Nevada records at Book 80, Page 583, and amended at Book 84, Page 311, and filed with the Bureau of Land Management under Serial No. N MC 150864.

TONKIN SPRINGS VENTURE
LIMITED PARTNERSHIP

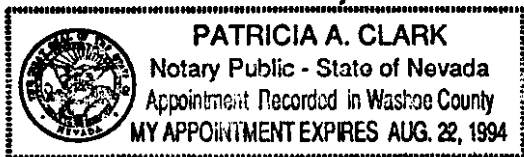
By Robert L. Petray
Robert L. Petray, Agent

STATE OF NEVADA)
) ss:
COUNTY OF WASHOE)

On this 25th day of November, 1991, personally appeared before me, Patricia A. Clark, a notary public for said state, Robert L. Petray, an agent of Tonkin Springs Venture Limited Partnership, who acknowledged that he acknowledged that he executed the above instrument on behalf of the partnership.

Patricia A. Clark

(SEAL)



Notary Public
Patricia A. Clark
3580 Barrymore Drive
Reno, NV 89512

BOOK 228 PAGE 431
OFFICIAL RECORDS
RECORDED AT THE REQUEST OF
Tonkin Springs
'91 DEC 12 P4:42

EUREKA COUNTY, NEVADA
M.N. REBALEATI, RECORDER
FILE NO. FEE \$ 6.25

138666

BOOK 228 PAGE 432

RECORDING REQUESTED BY AND
WHEN RECORDED, RETURN TO:

Homestake Mining Company of California
Attention: Val Flynn
650 California Street, 9th Floor
San Francisco, CA 94108-2788

138667

CERTIFICATE OF LOCATION
State of Nevada

Tonkin Springs Venture Limited Partnership, a Nevada limited partnership having a mailing address of P.O. Box 557, Eureka, NV 89316 has located the ROBR 1012 lode mining claim, more particularly described below. The time and date of location is 9:50 a.m. the 18th day of October, 1991.

The number of linear feet claimed in length along the course of the vein, each way from the point of discovery, is 1490 feet in a easterly direction and 10 feet in a westerly direction. The width claimed on each side of the center of the vein is 200 feet. The general course of the lode or vein, as near as may be, is east/west.

This lode mining claim is located in the Northeast Quarter of Section 4, Township 23-1/2 North, Range 49 East, Mount Diablo Base & Meridian, Eureka County, Nevada, and is described by metes and bounds as follows:

Beginning at Corner No. 1, which Corner No. 1 bears South 62 degrees 05' 56" East, a distance of 3118.767 feet from the Northwest Corner of Section 4, Township 23-1/2 North, Range 49 East, which corner is marked by a G.L.O. Brass Cap Monument;

Thence east a distance of 750 feet to Corner No. 2;
Thence east a distance of 750 feet to Corner No. 3;
Thence south a distance of 400 feet to Corner No. 4;
Thence west a distance of 750 feet to Corner No. 5;
Thence west a distance of 750 feet to Corner No. 6;
Thence north a distance of 400 feet to Corner No. 1,
the place of beginning.

This claim is contiguous to and is bounded by the following claims: ROBR 295, ROBR 297 and ROBR 299 on the north; and ROBR 1013 on the west.

The work of location consisted of making the maps provided in NRS 517.040.

Corner No. 1, the Northwest Corner, is a 4"x4"x4" wooden post.
Corner No. 2, the North Side Center, is a 4"x4"x4" wooden post.
Corner No. 3, the Northeast Corner, is a 4"x4"x4" wooden post.
Corner No. 4, the Southeast Corner, is a 4"x4"x4" wooden post.
Corner No. 5, the South Side Center, is a 4"x4"x4" wooden post.
Corner No. 6, the Southwest Corner, is a 4"x4"x4" wooden post.

As erected on the ground, each side center or corner monument is marked as described above by scribed metal tags.

TONKIN SPRINGS VENTURE
LIMITED PARTNERSHIP

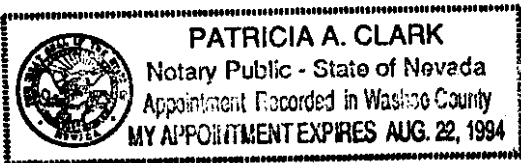
By Robert L. Petray
Robert L. Petray, Agent

BOOK 228 PAGE 433

STATE OF NEVADA)
) ss:
COUNTY OF WASHOE)

On this 25th day of November, 1991, personally appeared before me, Patricia A. Clark, a notary public for said state, Robert L. Petray, an agent of Tonkin Springs Venture Limited Partnership, who acknowledged that he acknowledged that he executed the above instrument on behalf of the partnership.

(SEAL)



Patricia A. Clark
Notary Public
Patricia A. Clark
3580 Barrymore Drive
Reno, NV 89512

BOOK 228 PAGE 433
OFFICIAL RECORDS
RECORDED AT THE REQUEST OF

Tonkin Springs
'91 DEC 12 P4 42

EUREKA COUNTY, NEVADA
M.N. REBALEATI, RECORDER
FILE NO. FEE \$

138667

625

RECORDING REQUESTED BY AND
WHEN RECORDED, RETURN TO:

Homestake Mining Company of California
Attention: Val Flynn
650 California Street, 9th Floor
San Francisco, CA 94108-2788

138668

CERTIFICATE OF LOCATION
State of Nevada

Tonkin Springs Venture Limited Partnership, a Nevada limited partnership having a mailing address of P.O. Box 557, Eureka, NV 89316 has located the ROBR 1013 lode mining claim, more particularly described below. The time and date of location is 9:50 a.m. the 18th day of October, 1991.

The number of linear feet claimed in length along the course of the vein, each way from the point of discovery, is 10 feet in a easterly direction and 1490 feet in a westerly direction. The width claimed on each side of the center of the vein is 200 feet. The general course of the lode or vein, as near as may be, is east/west.

This lode mining claim is located in the North Half of Section 4, Township 23-1/2 North, Range 49 East, Mount Diablo Base & Meridian, Eureka County, Nevada, and is described by metes and bounds as follows:

Beginning at Corner No. 1, which Corner No. 1 bears South 40 degrees 43' 16" East, a distance of 1925.622 feet from the Northwest Corner of Section 4, Township 23-1/2 North, Range 49 East, which corner is marked by a G.L.O. Brass Cap Monument;

Thence east a distance of 750 feet to Corner No. 2;
Thence east a distance of 750 feet to Corner No. 3;
Thence south a distance of 400 feet to Corner No. 4;
Thence west a distance of 750 feet to Corner No. 5;
Thence west a distance of 750 feet to Corner No. 6;
Thence north a distance of 400 feet to Corner No. 1,
the place of beginning.

This claim is contiguous to and is bounded by the following claims: ROBR 299, ROBR 301, ROBR 303 and ROBR 305 on the north;
ROBR 1012 on the east; and
ROBR 1014 on the west.

The work of location consisted of making the maps provided in NRS 517.040.

Corner No. 1, the Northwest Corner, is a 4"x4"x4" wooden post.
Corner No. 2, the North Side Center, is a 4"x4"x4" wooden post.
Corner No. 3, the Northeast Corner, is a 4"x4"x4" wooden post.
Corner No. 4, the Southeast Corner, is a 4"x4"x4" wooden post.
Corner No. 5, the South Side Center, is a 4"x4"x4" wooden post.
Corner No. 6, the Southwest Corner, is a 4"x4"x4" wooden post.

As erected on the ground, each side center or corner monument is marked as described above by scribed metal tags.

TONKIN SPRINGS VENTURE
LIMITED PARTNERSHIP

By Robert L. Petray
Robert L. Petray, Agent

STATE OF NEVADA)
) ss:
COUNTY OF WASHOE)

On this 05th day of November, 1991, personally appeared before me, Patricia A. Clark, a notary public for said state, Robert L. Petray, an agent of Tonkin Springs Venture Limited Partnership, who acknowledged that he acknowledged that he executed the above instrument on behalf of the partnership.

(SEAL)



Patricia A. Clark
Notary Public
Patricia A. Clark
3580 Barrymore Drive
Reno, NV 89512

BOOK 228 PAGE 435
OFFICIAL RECORDS
RECORDED AT THE REQUEST OF
Tonkin Springs
'91 DEC 12 P4:42

EUREKA COUNTY, NEVADA
M.N. REBALEATI, RECORDER
FILE NO. 138668
FEE \$ 6.25

BOOK 228 PAGE 435

RECORDING REQUESTED BY AND
WHEN RECORDED, RETURN TO:

Homestake Mining Company of California
Attention: Val Flynn
650 California Street, 9th Floor
San Francisco, CA 94108-2788

138669

CERTIFICATE OF LOCATION
State of Nevada

Tonkin Springs Venture Limited Partnership, a Nevada limited partnership having a mailing address of P.O. Box 557, Eureka, NV 89316 has located the ROBR 1014 lode mining claim, more particularly described below. The time and date of location is 8:16 a.m. the 18th day of October, 1991.

The number of linear feet claimed in length along the course of the vein, each way from the point of discovery, is 1490 feet in a easterly direction and 10 feet in a westerly direction. The width claimed on each side of the center of the vein is 200 feet. The general course of the lode or vein, as near as may be, is east/west.

This lode mining claim is located in the Northwest Quarter of Section 4 and the Northeast Quarter of Section 5, Township 23-1/2 North, Range 49 East, Mount Diablo Base & Meridian, Eureka County, Nevada, and is described by metes and bounds as follows:

Beginning at Corner No. 1, which Corner No. 1 bears South 9 degrees 28' 58" West, a distance of 1479.639 feet from the Northwest Corner of Section 4, Township 23-1/2 North, Range 49 East, which corner is marked by a G.L.O. Brass Cap Monument;

Thence east a distance of 750 feet to Corner No. 2;
Thence east a distance of 750 feet to Corner No. 3;
Thence south a distance of 400 feet to Corner No. 4;
Thence west a distance of 750 feet to Corner No. 5;
Thence west a distance of 750 feet to Corner No. 6;
Thence north a distance of 400 feet to Corner No. 1,
the place of beginning.

This claim is contiguous to and is bounded by the following claims: ROBR 305, ROBR 307 and ROBR 309 on the north;
ROBR 1013 on the east; and
ROBR 1015 on the west.

The work of location consisted of making the maps provided in NRS 517.040.

Corner No. 1, the Northwest Corner, is a 4"x4"x4" wooden post.
Corner No. 2, the North Side Center, is a 4"x4"x4" wooden post.
Corner No. 3, the Northeast Corner, is a 4"x4"x4" wooden post.
Corner No. 4, the Southeast Corner, is a 4"x4"x4" wooden post.
Corner No. 5, the South Side Center, is a 4"x4"x4" wooden post.
Corner No. 6, the Southwest Corner, is a 4"x4"x4" wooden post.

As erected on the ground, each side center or corner monument is marked as described above by scribed metal tags.

TONKIN SPRINGS VENTURE
LIMITED PARTNERSHIP

By Robert L. Petray
Robert L. Petray, Agent

STATE OF NEVADA)
) ss:
COUNTY OF WASHOE)

On this 25th day of November, 1991, personally appeared before me, Patricia A. Clark, a notary public for said state, Robert L. Petray, an agent of Tonkin Springs Venture Limited Partnership, who acknowledged that he acknowledged that he executed the above instrument on behalf of the partnership.

(SEAL)



Patricia A. Clark
Notary Public
Patricia A. Clark
3580 Barrymore Drive
Reno, NV 89512

BOOK 228 PAGE 437
OFFICIAL RECORDS
RECORDED AT THE REQUEST OF

Tonkin Springs
91 DEC 12 P4:42

EUREKA COUNTY, NEVADA
M.N. REBALEATI, RECORDER
FILE NO. 138669 FEE \$ 6.25

RECORDING REQUESTED BY AND
WHEN RECORDED, RETURN TO:

Homestake Mining Company of California
Attention: Val Flynn
650 California Street, 9th Floor
San Francisco, CA 94108-2788

138670

CERTIFICATE OF LOCATION
State of Nevada

Tonkin Springs Venture Limited Partnership, a Nevada limited partnership having a mailing address of P.O. Box 557, Eureka, NV 89316 has located the ROBR 1015 lode mining claim, more particularly described below. The time and date of location is 8:16 a.m. the 18th day of October, 1991.

The number of linear feet claimed in length along the course of the vein, each way from the point of discovery, is 10 feet in a easterly direction and 1090 feet in a westerly direction. The width claimed on each side of the center of the vein is 200 feet. The general course of the lode or vein, as near as may be, is east/west.

This lode mining claim is located in the Northeast Quarter of Section 5, Township 23-1/2 North, Range 49 East, Mount Diablo Base & Meridian, Eureka County, Nevada, and is described by metes and bounds as follows:

Beginning at Corner No. 1, which Corner No. 1 bears South 42 degrees 38' 15" West, a distance of 1983.841 feet from the Northwest Corner of Section 4, Township 23-1/2 North, Range 49 East, which corner is marked by a G.L.O. Brass Cap Monument;

Thence east a distance of 550 feet to Corner No. 2;
Thence east a distance of 550 feet to Corner No. 3;
Thence south a distance of 400 feet to Corner No. 4;
Thence west a distance of 550 feet to Corner No. 5;
Thence west a distance of 550 feet to Corner No. 6;
Thence north a distance of 400 feet to Corner No. 1,
the place of beginning.

This claim is contiguous to and is bounded by the following claims: ROBR 309, ROBR 311 and ROBR 1016 on the north; and ROBR 1014 on the east.

The work of location consisted of making the maps provided in NRS 517.040.

Corner No. 1, the Northwest Corner, is a 4"X4"X4" wooden post.
Corner No. 2, the North Side Center, is a 4"X4"X4" wooden post.
Corner No. 3, the Northeast Corner, is a 4"X4"X4" wooden post.
Corner No. 4, the Southeast Corner, is a 4"X4"X4" wooden post.
Corner No. 5, the South Side Center, is a 4"X4"X4" wooden post.
Corner No. 6, the Southwest Corner, is a 4"X4"X4" wooden post.

As erected on the ground, each side center or corner monument is marked as described above by scribed metal tags.

TONKIN SPRINGS VENTURE
LIMITED PARTNERSHIP

By Robert L. Petray
Robert L. Petray, Agent

DOM 228 0064 39

STATE OF Nevada)
COUNTY OF Washoe) ss.

On this 25th day of November, 1991, personally appeared before me Patricia A. Clark, a notary public for said state, Robert L. Petray, an agent of Tonkin Springs Venture Limited Partnership, who acknowledged that he executed the above instrument on behalf of said partnership.

(SEAL)



Patricia A. Clark
Notary Public
Residing At: Reno, NV
My Commission Expires: 8/22/94

BOOK 228 PAGE 439
OFFICIAL RECORDS
RECORDED AT THE REQUEST OF

Tonkin Springs
'91 DEC 12 P4:42

EUREKA COUNTY, NEVADA
M.N. REBALEATI, RECORDER
FILE NO. FEE \$ 6.25

138670

BOOK 228 PAGE 440

RECORDING REQUESTED BY AND
WHEN RECORDED, RETURN TO:

Homestake Mining Company of California
Attention: Val Flynn
650 California Street, 9th Floor
San Francisco, CA 94108-2788

CERTIFICATE OF LOCATION
State of Nevada 138671

Tonkin Springs Venture Limited Partnership, a Nevada limited partnership having a mailing address of P.O. Box 557, Eureka, NV 89316 has located the ROBR 1016 lode mining claim, more particularly described below. The time and date of location is 8:15 a.m. the 18th day of October, 1991.

The number of linear feet claimed in length along the course of the vein, each way from the point of discovery, is 990 feet in a northerly direction and 10 feet in a southerly direction. The width claimed on each side of the center of the vein is 100 feet. The general course of the lode or vein, as near as may be, is north/south.

This lode mining claim is located in the Northeast Quarter of Section 5, Township 23-1/2 North, Range 49 East, Mount Diablo Base & Meridian, Eureka County, Nevada, and is described by metes and bounds as follows:

Beginning at Corner No. 1, which Corner No. 1 bears South 68 degrees 37' 28" West, a distance of 1260.477 feet from the Northwest Corner of Section 4, Township 23-1/2 North, Range 49 East, which corner is marked by a G.L.O. Brass Cap Monument;

Thence east a distance of 200 feet to Corner No. 2;
Thence south a distance of 500 feet to Corner No. 3;
Thence south a distance of 500 feet to Corner No. 4;
Thence west a distance of 200 feet to Corner No. 5;
Thence north a distance of 500 feet to Corner No. 6;
Thence north a distance of 500 feet to Corner No. 1,
the place of beginning.

This claim is contiguous to and is bounded by the following claims: ROBR 1017 on the north;
ROBR 311 on the east; and
ROBR 1015 on the south.

The work of location consisted of making the maps provided in NRS 517.040.

Corner No. 1, the Northwest Corner, is a 4"x4"x4" wooden post.
Corner No. 2, the Northeast Corner, is a 4"x4"x4" wooden post.
Corner No. 3, the East Side Center, is a 4"x4"x4" wooden post.
Corner No. 4, the Southeast Corner, is a 4"x4"x4" wooden post.
Corner No. 5, the Southwest Corner, is a 4"x4"x4" wooden post.
Corner No. 6, the West Side Center, is a 4"x4"x4" wooden post.

As erected on the ground, each side center or corner monument is marked as described above by scribed metal tags.

TONKIN SPRINGS VENTURE
LIMITED PARTNERSHIP

By Robert L. Petray
Robert L. Petray, Agent

STATE OF NEVADA)
) ss:
COUNTY OF WASHOE)

On this 25th day of November, 1991, personally appeared before me, Patricia A. Clark, a notary public for said state, Robert L. Petray, an agent of ~~LYLE F. CAMPBELL~~, in his capacity as sole trustee for The Lyle F. Campbell Trust, JULIAN E. SIMPSON and JEAN C. SIMPSON, who acknowledged that he executed the above instrument on behalf of said ~~partnership~~ partnership.

(SEAL)



Patricia A. Clark
Notary Public
Patricia A. Clark
3580 Barrymore Drive
Reno, NV 89512

BOOK 228 PAGE 441
OFFICIAL RECORDS
RECORDED AT THE REQUEST OF
Tonkin Springs
'91 DEC 12 P4:42

EUREKA COUNTY, NEVADA
M.N. REBALEATI, RECORDER
FILE NO. FEE \$ 6.25

138671

BOOK 228 PAGE 442

RECORDING REQUESTED BY AND
WHEN RECORDED, RETURN TO:

Homestake Mining Company of California
Attention: Val Flynn
650 California Street, 9th Floor
San Francisco, CA 94108-2788

138672

CERTIFICATE OF LOCATION
State of Nevada

Tonkin Springs Venture Limited Partnership, a Nevada limited partnership having a mailing address of P.O. Box 557, Eureka, NV 89316 has located the ROBR 1017 lode mining claim, more particularly described below. The time and date of location is 7:57 a.m. the 18th day of October, 1991.

The number of linear feet claimed in length along the course of the vein, each way from the point of discovery, is 990 feet in a northerly direction and 10 feet in a southerly direction. The width claimed on each side of the center of the vein is 55 feet. The general course of the lode or vein, as near as may be, is north/south.

This lode mining claim is located in the Southeast Quarter of Section 31, Township 24 North, Range 49 East, and the Northeast Quarter of Section 5, Township 23-1/2 North, Range 49 East, Mount Diablo Base & Meridian, Eureka County, Nevada, and is described by metes and bounds as follows:

Beginning at Corner No. 1, which Corner No. 1 bears North 63 degrees 29' 25" West, a distance of 1211.109 feet from the Northwest Corner of Section 4, Township 23-1/2 North, Range 49 East, which corner is marked by a G.L.O. Brass Cap Monument;

Thence east a distance of 110 feet to Corner No. 2;
Thence south a distance of 500 feet to Corner No. 3;
Thence south a distance of 500 feet to Corner No. 4;
Thence west a distance of 110 feet to Corner No. 5;
Thence north a distance of 500 feet to Corner No. 6;
Thence north a distance of 500 feet to Corner No. 1,
the place of beginning.

This claim is contiguous to and is bounded by the following claims: ROBR 311 and ROBR 312 on the east; and
ROBR 1016 on the south.

The work of location consisted of making the maps provided in NRS 517.040.

Corner No. 1, the Northwest Corner, is a 4"x4"x4" wooden post.
Corner No. 2, the Northeast Corner, is a 4"x4"x4" wooden post.
Corner No. 3, the East Side Center, is a 4"x4"x4" wooden post.
Corner No. 4, the Southeast Corner, is a 4"x4"x4" wooden post.
Corner No. 5, the Southwest Corner, is a 4"x4"x4" wooden post.
Corner No. 6, the West Side Center, is a 4"x4"x4" wooden post.

As erected on the ground, each side center or corner monument is marked as described above by scribed metal tags.

TONKIN SPRINGS VENTURE
LIMITED PARTNERSHIP

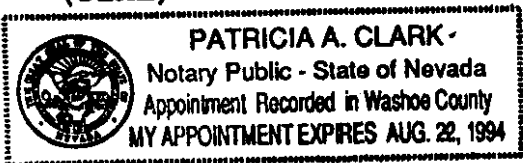
By Robert L. Petray
Robert L. Petray, Agent

1001220 DSE443

STATE OF NEVADA)
) ss:
COUNTY OF WASHOE)

On this 25th day of November, 1991, personally appeared before me, Patricia A. Clark, a notary public for said state, Robert L. Petray, an agent of ~~LYLE F. CAMPBELL~~, in his capacity as sole trustee for The Lyle F. Campbell Trust, ~~JULIAN E. SIMPSON~~ and ~~JEAN C. SIMPSON~~, who acknowledged that he executed the above instrument on behalf of said ~~XXXXXX~~ partnership.

(SEAL)



Patricia A. Clark
Notary Public
Patricia A. Clark
3580 Barrymore Drive
Reno, NV 89512

BOOK 228 PAGE 228
OFFICIAL RECORDS
RECORDED AT THE REQUEST OF
Jenkin Springs
'91 DEC 12 P4:42

EUREKA COUNTY, NEVADA
M.N. REBALEATI, RECORDER
FILE NO. 6 FEE \$ 25
138672

BOOK 228 PAGE 44