

RECORDING REQUESTED BY AND
WHEN RECORDED, RETURN TO:

Homestake Mining Company of California
Attention: Val Flynn
650 California Street, 9th Floor
San Francisco, CA 94110 8-2788 138674

CERTIFICATE OF LOCATION
State of Nevada

LYLE F. CAMPBELL, in his capacity as sole trustee of The Lyle F. Campbell Trust, having a mailing address of P.O. Box 7377, Reno, NV 89510 (as to a seventy percent ownership interest) and JULIAN E. and JEAN C. SIMPSON, husband and wife, having a mailing address of P.O. Box 266, Kihei, Maui, Hawaii 96753 (as to a thirty percent ownership interest) have located the FET #1 lode mining claim, more particularly described below. The time and date of location is 9:45 a.m. the 2nd day of October, 1991.

The number of linear feet claimed in length along the course of the vein, each way from the point of discovery, is 1460 feet in a northerly direction and 10 feet in a southerly direction. The width claimed on each side of the center of the vein is 283.335 feet. The general course of the lode or vein, as near as may be, is north/south.

This lode mining claim is located in the Southwest Quarter of Section 28 and the Northwest Quarter of Section 33, Township 24 North, Range 49 East, Mount Diablo Base & Meridian, Eureka County, Nevada, and is described by metes and bounds as follows:

Beginning at Corner No. 1, which Corner No. 1 bears North 9 degrees 45' 29" East, a distance of 5890.220 feet from the Southeast Corner of Section 32, Township 24 North, Range 49 East, which corner is marked by a G.L.O. Brass Cap Monument;

Thence east a distance of 566.67 feet to Corner No. 2;
Thence south a distance of 735 feet to Corner No. 3;
Thence south a distance of 735 feet to Corner No. 4;
Thence west a distance of 566.67 feet to Corner No. 5;
Thence north a distance of 735 feet to Corner No. 6;
Thence north a distance of 735 feet to Corner No. 1,
the place of beginning.

This claim is contiguous to and is bounded by the following claims:
Q #35 and S #101 on the north; and
Q #35, Q #34 and FET #2 on the west.

The work of location consisted of making the maps provided in NRS 517.040.

Corner No. 1, the Northwest Corner, is a 4"X4"X4" wooden post.
Corner No. 2, the Northeast Corner, is a 4"X4"X4" wooden post.
Corner No. 3, the East side Center, is a 4"X4"X4" wooden post.
Corner No. 4, the Southeast Corner, is a 4"X4"X4" wooden post.
Corner No. 5, the Southwest Corner, is a 4"X4"X4" wooden post.
Corner No. 6, the West side Center, is a 4"X4"X4" wooden post.

As erected on the ground, each side center or corner monument is marked as described above by scribed metal tags.

This location is made without waiver of any rights acquired by virtue of a location made on the 14th day of July, 1980, and recorded in the Eureka County, Nevada records at Book 83, Page 315, and filed with the Bureau of Land Management under Serial No. N MC 163995.

LYLE F. CAMPBELL,
in his capacity as sole trustee
for The Lyle F. Campbell Trust

JULIAN E. SIMPSON

JEAN C. SIMPSON

By Robert L. Petray
Robert L. Petray, Agent

STATE OF NEVADA)
) ss:
COUNTY OF WASHOE)

On this 25th day of November, 1991, personally appeared before me, Patricia A. Clark, a notary public for said state, Robert L. Petray, an agent of LYLE F. CAMPBELL, in his capacity as sole trustee for The Lyle F. Campbell Trust, JULIAN E. SIMPSON and JEAN C. SIMPSON, who acknowledged that he executed the above instrument on behalf of said parties.

(SEAL)



Patricia A. Clark
Notary Public
Patricia A. Clark
3580 Barrymore Drive
Reno, NV 89512

BOOK 228 PAGE 445
OFFICIAL RECORDS
RECORDED AT THE REQUEST OF

Homestake Mining
'91 DEC 12 P4:43

EUREKA COUNTY, NEVADA
M.N. REBALEATI, RECORDER
FILE NO. FEE \$ 6.25

138674

RECORDING REQUESTED BY AND
WHEN RECORDED, RETURN TO:

Homestake Mining Company of California
Attention: Val Flynn
650 California Street, 9th Floor
San Francisco, CA 94108-2788

138675

CERTIFICATE OF LOCATION
State of Nevada

LYLE F. CAMPBELL, in his capacity as sole trustee of The Lyle F. Campbell Trust, having a mailing address of P.O. Box 7377, Reno, NV 89510 (as to a seventy percent ownership interest) and JULIAN E. and JEAN C. SIMPSON, husband and wife, having a mailing address of P.O. Box 266, Kihei, Maui, Hawaii 96753 (as to a thirty percent ownership interest) have located the FET #2 lode mining claim, more particularly described below. The time and date of location is 9:29 a.m. the 2nd day of October, 1991.

The number of linear feet claimed in length along the course of the vein, each way from the point of discovery, is 740 feet in a northerly direction and 10 feet in a southerly direction. The width claimed on each side of the center of the vein is 283.335 feet. The general course of the lode or vein, as near as may be, is north/south.

This lode mining claim is located in the Northwest Quarter of Section 33, Township 24 North, Range 49 East, Mount Diablo Base & Meridian, Eureka County, Nevada, and is described by metes and bounds as follows:

Beginning at Corner No. 1, which Corner No. 1 bears North 4 degrees 51' 08" East, a distance of 5103.289 feet from the Southeast Corner of Section 32, Township 24 North, Range 49 East, which corner is marked by a G.L.O. Brass Cap Monument;

Thence east a distance of 566.67 feet to Corner No. 2;

Thence south a distance of 375 feet to Corner No. 3;

Thence south a distance of 375 feet to Corner No. 4;

Thence west a distance of 566.67 feet to Corner No. 5;

Thence north a distance of 375 feet to Corner No. 6;

Thence north a distance of 375 feet to Corner No. 1,
the place of beginning.

This claim is contiguous to and is bounded by the following claims:

Q #34 on the north;

FET #1 on the east; and

FET #3 on the west.

The work of location consisted of making the maps provided in NRS 517.040.

Corner No. 1, the Northwest Corner, is a 4"X4"X4" wooden post.

Corner No. 2, the Northeast Corner, is a 4"X4"X4" wooden post.

Corner No. 3, the East side Center, is a 4"X4"X4" wooden post.

Corner No. 4, the Southeast Corner, is a 4"X4"X4" wooden post.

Corner No. 5, the Southwest Corner, is a 4"X4"X4" wooden post.

Corner No. 6, the West side Center, is a 4"X4"X4" wooden post.

As erected on the ground, each side center or corner monument is marked as described above by scribed metal tags.

This location is made without waiver of any rights acquired by virtue of a location made on the 14th day of July, 1980, and recorded in the Eureka County, Nevada records at Book 83, Page 316, and filed with the Bureau of Land Management under Serial No. N MC 163996.

LYLE F. CAMPBELL,
in his capacity as sole trustee
for The Lyle F. Campbell Trust

JULIAN E. SIMPSON

JEAN C. SIMPSON

By Robert L. Petray
Robert L. Petray, Agent

STATE OF NEVADA)
) ss:
COUNTY OF WASHOE)

On this 25th day of November, 1991, personally appeared before me, Patricia A. Clark, a notary public for said state, Robert L. Petray, an agent of LYLE F. CAMPBELL, in his capacity as sole trustee for The Lyle F. Campbell Trust, JULIAN E. SIMPSON and JEAN C. SIMPSON, who acknowledged that he executed the above instrument on behalf of said parties.

(SEAL)



Patricia A. Clark
Notary Public
Patricia A. Clark
3580 Barrymore Drive
Reno, NV 89512

BOOK 228 PAGE 447
OFFICIAL RECORDS
RECORDED AT THE REQUEST OF
Homesite Mining
91 DEC 12 P4:43

EUREKA COUNTY, NEVADA
M.N. REBALEATI, RECORDER
FILE NO. FEE \$ 6.25

138675

RECORDING REQUESTED BY AND
WHEN RECORDED, RETURN TO:

Homestake Mining Company of California
Attention: Val Flynn
650 California Street, 9th Floor
San Francisco, CA 94108-2788

138676

CERTIFICATE OF LOCATION
State of Nevada

LYLE F. CAMPBELL, in his capacity as sole trustee of The Lyle F. Campbell Trust, having a mailing address of P.O. Box 7377, Reno, NV 89510 (as to a seventy percent ownership interest) and JULIAN E. and JEAN C. SIMPSON, husband and wife, having a mailing address of P.O. Box 266, Kihei, Maui, Hawaii 96753 (as to a thirty percent ownership interest) have located the FET #3 lode mining claim, more particularly described below. The time and date of location is 11:33 a.m. the 20th day of September, 1991.

The number of linear feet claimed in length along the course of the vein, each way from the point of discovery, is 740 feet in a northerly direction and 10 feet in a southerly direction. The width claimed on each side of the center of the vein is 283.335 feet. The general course of the lode or vein, as near as may be, is north/south.

This lode mining claim is located in the Northeast Quarter of Section 32 and the Northwest Quarter of Section 33, Township 24 North, Range 49 East, Mount Diablo Base & Meridian, Eureka County, Nevada, and is described by metes and bounds as follows:

Beginning at Corner No. 1, which Corner No. 1 bears North 1 degrees 31' 15" West, a distance of 5086.792 feet from the Southeast Corner of Section 32, Township 24 North, Range 49 East, which corner is marked by a G.L.O. Brass Cap Monument;

Thence east a distance of 566.67 feet to Corner No. 2;

Thence south a distance of 375 feet to Corner No. 3;

Thence south a distance of 375 feet to Corner No. 4;

Thence west a distance of 566.67 feet to Corner No. 5;

Thence north a distance of 375 feet to Corner No. 6;

Thence north a distance of 375 feet to Corner No. 1,
the place of beginning.

This claim is contiguous to and is bounded by the following claims:

Q #34 on the north;

FET #2 on the east; and

P #32 and P #33 on the west.

The work of location consisted of making the maps provided in NRS 517.040.

Corner No. 1, the Northwest Corner, is a 4"X4"X4" wooden post.

Corner No. 2, the Northeast Corner, is a 4"X4"X4" wooden post.

Corner No. 3, the East side Center, is a 4"X4"X4" wooden post.

Corner No. 4, the Southeast Corner, is a 4"X4"X4" wooden post.

Corner No. 5, the Southwest Corner, is a 4"X4"X4" wooden post.

Corner No. 6, the West side Center, is a 4"X4"X4" wooden post.

As erected on the ground, each side center or corner monument is marked as described above by scribed metal tags.

This location is made without waiver of any rights acquired by virtue of a location made on the 14th day of July, 1980, and recorded in the Eureka County, Nevada records at Book 83, Page 317, and filed with the Bureau of Land Management under Serial No. N MC 163997.

LYLE F. CAMPBELL,
in his capacity as sole trustee
for The Lyle F. Campbell Trust

JULIAN E. SIMPSON

JEAN C. SIMPSON

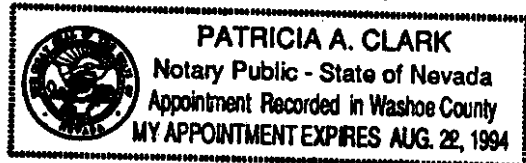
By Robert L. Petray
Robert L. Petray, Agent

BOOK 228 PAGE 449

STATE OF NEVADA)
) ss:
COUNTY OF WASHOE)

On this 25th day of November, 1991, personally appeared before me, Patricia A. Clark, a notary public for said state, Robert L. Petray, an agent of LYLE F. CAMPBELL, in his capacity as sole trustee for The Lyle F. Campbell Trust, JULIAN E. SIMPSON and JEAN C. SIMPSON, who acknowledged that he executed the above instrument on behalf of said parties.

(SEAL)



Patricia A. Clark
Notary Public
Patricia A. Clark
3580 Barrymore Drive
Reno, NV 89512

BOOK 228 PAGE 449
OFFICIAL RECORDS
RECORDED AT THE REQUEST OF
Hemestake Mining
'91 DEC 12 P4:43

EUREKA COUNTY, NEVADA
M.N. REBALEATI, RECORDER
FILE NO. FEE \$ 6.25

138676

BOOK 228 PAGE 450

RECORDING REQUESTED BY AND
WHEN RECORDED, RETURN TO:

Homestake Mining Company of California
Attention: Val Flynn
650 California Street, 9th Floor
San Francisco, CA 94108-2788

138677

CERTIFICATE OF LOCATION
State of Nevada

LYLE F. CAMPBELL, in his capacity as sole trustee of The Lyle F. Campbell Trust, having a mailing address of P.O. Box 7377, Reno, NV 89510 (as to a seventy percent ownership interest) and JULIAN E. and JEAN C. SIMPSON, husband and wife, having a mailing address of P.O. Box 266, Kihei, Maui, Hawaii 96753 (as to a thirty percent ownership interest) have located the N #39 lode mining claim, more particularly described below. The time and date of location is 8:58 a.m., the 22nd day of September, 1991.

The number of linear feet claimed in length along the course of the vein, each way from the point of discovery, is 10 feet in a easterly direction and 1490 feet in a westerly direction. The width claimed on each side of the center of the vein is 300 feet. The general course of the lode or vein, as near as may be, is east/west.

This lode mining claim is located in the Northwest Quarter of Section 29, Township 24 North, Range 49 East, Mount Diablo Base & Meridian, Eureka County, Nevada, and is described by metes and bounds as follows:

Beginning at Corner No. 1, which Corner No. 1 bears North 27 degrees 43' 38" West, a distance of 9811.649 feet from the Southeast Corner of Section 32, Township 24 North, Range 49 East, which corner is marked by a G.L.O. Brass Cap Monument;

Thence east a distance of 750 feet to Corner No. 2;
Thence east a distance of 750 feet to Corner No. 3;
Thence south a distance of 600 feet to Corner No. 4;
Thence west a distance of 750 feet to Corner No. 5;
Thence west a distance of 750 feet to Corner No. 6;
Thence north a distance of 600 feet to Corner No. 1,

the place of beginning.

This claim is contiguous to and is bounded by the following claims:
N #40 on the north;
O #39 on the east; and
TSG #32E on the south.

The work of location consisted of making the maps provided in NRS 517.040.

Corner No. 1, the Northwest Corner, is a 4"x4"x4" wooden post.
Corner No. 2, the North side Center, is a 4"x4"x4" wooden post.
Corner No. 3, the Northeast Corner, is a 4"x4"x4" wooden post.
Corner No. 4, the Southeast Corner, is a 4"x4"x4" wooden post.
Corner No. 5, the South side Center, is a 4"x4"x4" wooden post.
Corner No. 6, the Southwest Corner, is a 4"x4"x4" wooden post.

As erected on the ground, each side center or corner monument is marked as described above by scribed metal tags.

This location is made without waiver of any rights acquired by virtue of a location made on the 19th day of September, 1969, and recorded in the Eureka County, Nevada records at Book 33, Page 398, and filed with the Bureau of Land Management under Serial No. N MC 89494.

LYLE F. CAMPBELL, in his
capacity as sole trustee
for The Lyle F. Campbell Trust

JULIAN E. SIMPSON
JEAN C. SIMPSON

By Robert L. Petray
Robert L. Petray, Agent

000220000451

STATE OF NEVADA)
) ss:
COUNTY OF WASHOE)

On this 25th day of November, 1991, personally appeared before me, Patricia A. Clark, a notary public for said state, Robert L. Petray, an agent of LYLE F. CAMPBELL, in his capacity as sole trustee for The Lyle F. Campbell Trust, JULIAN E. SIMPSON and JEAN C. SIMPSON, who acknowledged that he executed the above instrument on behalf of said parties.

(SEAL)



Patricia A. Clark
Notary Public
Patricia A. Clark
3580 Barrymore Drive
Reno, NV 89512

BOOK 228 PAGE 451
OFFICIAL RECORDS
RECORDED AT THE REQUEST OF
Honestake Mining
'91 DEC 12 P4:43

EUREKA COUNTY, NEVADA
M.N. REBALEATI, RECORDER
FILE NO. 138677 FEE \$ 6.25

RECORDING REQUESTED BY AND
WHEN RECORDED, RETURN TO:

Homestake Mining Company of California
Attention: Val Flynn
650 California Street, 9th Floor
San Francisco, CA 94108-2788

138678

CERTIFICATE OF LOCATION
State of Nevada

LYLE F. CAMPBELL, in his capacity as sole trustee of The Lyle F. Campbell Trust, having a mailing address of P.O. Box 7377, Reno, NV 89510 (as to a seventy percent ownership interest) and JULIAN E. and JEAN C. SIMPSON, husband and wife, having a mailing address of P.O. Box 266, Kihei, Maui, Hawaii 96753 (as to a thirty percent ownership interest) have located the N #40 lode mining claim, more particularly described below. The time and date of location is 9:07 a.m., the 22nd day of September, 1991.

The number of linear feet claimed in length along the course of the vein, each way from the point of discovery, is 10 feet in a easterly direction and 1490 feet in a westerly direction. The width claimed on each side of the center of the vein is 300 feet. The general course of the lode or vein, as near as may be, is east/west.

This lode mining claim is located in the Northwest Quarter of Section 29, Township 24 North, Range 49 East, Mount Diablo Base & Meridian, Eureka County, Nevada, and is described by metes and bounds as follows:

Beginning at Corner No. 1, which Corner No. 1 bears North 26 degrees 10' 52" West, a distance of 10346.519 feet from the Southeast Corner of Section 32, Township 24 North, Range 49 East, which corner is marked by a G.L.O. Brass Cap Monument;

Thence east a distance of 750 feet to Corner No. 2;

Thence east a distance of 750 feet to Corner No. 3;

Thence south a distance of 600 feet to Corner No. 4;

Thence west a distance of 750 feet to Corner No. 5;

Thence west a distance of 750 feet to Corner No. 6;

Thence north a distance of 600 feet to Corner No. 1,
the place of beginning.

This claim is contiguous to and is bounded by the following claims:

N #41 on the north;

O #40 on the east; and

N #39 on the south.

The work of location consisted of making the maps provided in NRS 517.040.

Corner No. 1, the Northwest Corner, is a 4"x4"x4" wooden post.
Corner No. 2, the North side Center, is a 4"x4"x4" wooden post.
Corner No. 3, the Northeast Corner, is a 4"x4"x4" wooden post.
Corner No. 4, the Southeast Corner, is a 4"x4"x4" wooden post.
Corner No. 5, the South side Center, is a 4"x4"x4" wooden post.
Corner No. 6, the Southwest Corner, is a 4"x4"x4" wooden post.

As erected on the ground, each side center or corner monument is marked as described above by scribed metal tags.

This location is made without waiver of any rights acquired by virtue of a location made on the 19th day of September, 1969, and recorded in the Eureka County, Nevada records at Book 33, Page 399, and filed with the Bureau of Land Management under Serial No. N MC 89495.

LYLE F. CAMPBELL, in his
capacity as sole trustee
for The Lyle F. Campbell Trust

JULIAN E. SIMPSON

JEAN C. SIMPSON

By Robert L. Petray
Robert L. Petray, Agent

STATE OF NEVADA)
) ss:
COUNTY OF WASHOE)

On this 25th day of November, 1991, personally appeared before me, Patricia A. Clark, a notary public for said state, Robert L. Petray, an agent of LYLE F. CAMPBELL, in his capacity as sole trustee for The Lyle F. Campbell Trust, JULIAN E. SIMPSON and JEAN C. SIMPSON, who acknowledged that he executed the above instrument on behalf of said parties.

(SEAL)



Patricia A. Clark
Notary Public
Patricia A. Clark
3580 Barrymore Drive
Reno, NV 89512

BOOK 228 PAGE 453
OFFICIAL RECORDS
RECORDED AT THE REQUEST OF
Homestake Mining
'91 DEC 12 P4 '44

EUREKA COUNTY, NEVADA
M.N. REBALEATI, RECORDER
FILE NO. FEE \$ 6.25
138678

RECORDING REQUESTED BY AND
WHEN RECORDED, RETURN TO:

Homestake Mining Company of California
Attention: Val Flynn
650 California Street, 9th Floor
San Francisco, CA 94108-2788

138679

CERTIFICATE OF LOCATION
State of Nevada

LYLE F. CAMPBELL, in his capacity as sole trustee of The Lyle F. Campbell Trust, having a mailing address of P.O. Box 7377, Reno, NV 89510 (as to a seventy percent ownership interest) and JULIAN E. and JEAN C. SIMPSON, husband and wife, having a mailing address of P.O. Box 266, Kihei, Maui, Hawaii 96753 (as to a thirty percent ownership interest) have located the N #41 lode mining claim, more particularly described below. The time and date of location is 9:14 a.m., the 22nd day of September, 1991.

The number of linear feet claimed in length along the course of the vein, each way from the point of discovery, is 10 feet in a easterly direction and 1490 feet in a westerly direction. The width claimed on each side of the center of the vein is 300 feet. The general course of the lode or vein, as near as may be, is east/west.

This lode mining claim is located in the Northwest Quarter of Section 29, Township 24 North, Range 49 East, Mount Diablo Base & Meridian, Eureka County, Nevada, and is described by metes and bounds as follows:

Beginning at Corner No. 1, which Corner No. 1 bears North 24 degrees 47' 17" West, a distance of 10888.180 feet from the Southeast Corner of Section 32, Township 24 North, Range 49 East, which corner is marked by a G.L.O. Brass Cap Monument;

Thence east a distance of 750 feet to Corner No. 2;
Thence east a distance of 750 feet to Corner No. 3;
Thence south a distance of 600 feet to Corner No. 4;
Thence west a distance of 750 feet to Corner No. 5;
Thence west a distance of 750 feet to Corner No. 6;
Thence north a distance of 600 feet to Corner No. 1,

the place of beginning.

This claim is contiguous to and is bounded by the following claims:
Pat #15 on the north;
O #41 on the east; and
N #40 on the south.

The work of location consisted of making the maps provided in NRS 517.040.

Corner No. 1, the Northwest Corner, is a 4"x4"x4" wooden post.
Corner No. 2, the North side Center, is a 4"x4"x4" wooden post.
Corner No. 3, the Northeast Corner, is a 4"x4"x4" wooden post.
Corner No. 4, the Southeast Corner, is a 4"x4"x4" wooden post.
Corner No. 5, the South side Center, is a 4"x4"x4" wooden post.
Corner No. 6, the Southwest Corner, is a 4"x4"x4" wooden post.

As erected on the ground, each side center or corner monument is marked as described above by scribed metal tags.

This location is made without waiver of any rights acquired by virtue of a location made on the 19th day of September, 1969, and recorded in the Eureka County, Nevada records at Book 33, Page 400, and filed with the Bureau of Land Management under Serial No. N MC 89496.

LYLE F. CAMPBELL, in his
capacity as sole trustee
for The Lyle F. Campbell Trust

JULIAN E. SIMPSON
JEAN C. SIMPSON

By Robert L. Petray
Robert L. Petray, Agent

STATE OF NEVADA)
) ss:
COUNTY OF WASHOE)

On this 25th day of November, 1991, personally appeared before me, Patricia A. Clark, a notary public for said state, Robert L. Petray, an agent of LYLE F. CAMPBELL, in his capacity as sole trustee for The Lyle F. Campbell Trust, JULIAN E. SIMPSON and JEAN C. SIMPSON, who acknowledged that he executed the above instrument on behalf of said parties.

(SEAL)



Patricia A. Clark
Notary Public
Patricia A. Clark
3580 Barrymore Drive
Reno, NV 89512

BOOK 228 PAGE 455
OFFICIAL RECORDS
RECORDED AT THE REQUEST OF
Homestake Mining
'91 DEC 12 P4:44

EUREKA COUNTY, NEVADA
M.N. REBALEATI, RECORDER
FILE NO. 138679
FEE \$ 25

BOOK 228 PAGE 456

RECORDING REQUESTED BY AND
WHEN RECORDED, RETURN TO:
Homestake Mining Company of California
Attention: Val Flynn
650 California Street, 9th Floor
San Francisco, CA 94108-2788

138680

CERTIFICATE OF LOCATION
State of Nevada

LYLE F. CAMPBELL, in his capacity as sole trustee of The Lyle F. Campbell Trust, having a mailing address of P.O. Box 7377, Reno, NV 89510 (as to a seventy percent ownership interest) and JULIAN E. and JEAN C. SIMPSON, husband and wife, having a mailing address of P.O. Box 266, Kihei, Maui, Hawaii 96753 (as to a thirty percent ownership interest) have located the N #50 lode mining claim, more particularly described below. The time and date of location is 11:28 a.m., the 22nd day of September, 1991.

The number of linear feet claimed in length along the course of the vein, each way from the point of discovery, is 10 feet in a easterly direction and 1490 feet in a westerly direction. The width claimed on each side of the center of the vein is 300 feet. The general course of the lode or vein, as near as may be, is east/west.

This lode mining claim is located in the Northwest Quarter of Section 20, Township 24 North, Range 49 East, Mount Diablo Base & Meridian, Eureka County, Nevada, and is described by metes and bounds as follows:

Beginning at Corner No. 1, which Corner No. 1 bears North 16 degrees, 37' 43" West, a distance of 15952.130 feet from the Southeast Corner of Section 32, Township 24 North, Range 49 East, which corner is marked by a G.L.O. Brass Cap Monument;

Thence east a distance of 750 feet to Corner No. 2;
Thence east a distance of 750 feet to Corner No. 3;
Thence south a distance of 600 feet to Corner No. 4;
Thence west a distance of 750 feet to Corner No. 5;
Thence west a distance of 750 feet to Corner No. 6;
Thence north a distance of 600 feet to Corner No. 1,

the place of beginning.

This claim is contiguous to and is bounded by the following claims:
N #51 on the north;
O #50 on the east; and
Pat #9 on the south.

The work of location consisted of making the maps provided in NRS 517.040.

Corner No. 1, the Northwest Corner, is a 4"x4"x4" wooden post.
Corner No. 2, the North side Center, is a 4"x4"x4" wooden post.
Corner No. 3, the Northeast Corner, is a 4"x4"x4" wooden post.
Corner No. 4, the Southeast Corner, is a 4"x4"x4" wooden post.
Corner No. 5, the South side Center, is a 4"x4"x4" wooden post.
Corner No. 6, the Southwest Corner, is a 4"x4"x4" wooden post.

As erected on the ground, each side center or corner monument is marked as described above by scribed metal tags.

This location is made without waiver of any rights acquired by virtue of a location made on the 12th day of October, 1966, and recorded in the Eureka County, Nevada records at Book 14, Page 141, and amended in Book 141, Page 475, and filed with the Bureau of Land Management under Serial No. N MC 89497.

LYLE F. CAMPBELL, in his
capacity as sole trustee
for The Lyle F. Campbell Trust

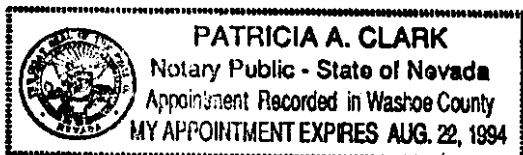
JULIAN E. SIMPSON
JEAN C. SIMPSON

By Robert L. Petray
Robert L. Petray, Agent

STATE OF NEVADA)
) ss:
COUNTY OF WASHOE)

On this 25th day of November, 1991, personally appeared before me, Patricia A. Clark, a notary public for said state, Robert L. Petray, an agent of LYLE F. CAMPBELL, in his capacity as sole trustee for The Lyle F. Campbell Trust, JULIAN E. SIMPSON and JEAN C. SIMPSON, who acknowledged that he executed the above instrument on behalf of said parties.

(SEAL)



Patricia A. Clark
Notary Public
Patricia A. Clark
3580 Barrymore Drive
Reno, NV 89512

BOOK 228 PAGE 457
OFFICIAL RECORDS
RECORDED AT THE REQUEST OF
Homestake Mining
'91 DEC 12 P4:44

EUREKA COUNTY, NEVADA
M.N. REBALEATI, RECORDER
FILE NO. FEE \$ 6.25

138680

RECORDING REQUESTED BY AND
WHEN RECORDED, RETURN TO:

Homestake Mining Company of California
Attention: Val Flynn
650 California Street, 9th Floor
San Francisco, CA 94108-2788

138681

CERTIFICATE OF LOCATION
State of Nevada

LYLE F. CAMPBELL, in his capacity as sole trustee of The Lyle F. Campbell Trust, having a mailing address of P.O. Box 7377, Reno, NV 89510 (as to a seventy percent ownership interest) and JULIAN E. and JEAN C. SIMPSON, husband and wife, having a mailing address of P.O. Box 266, Kihei, Maui, Hawaii 96753 (as to a thirty percent ownership interest) have located the N #51 lode mining claim, more particularly described below. The time and date of location is 12:45 p.m., the 22nd day of September, 1991.

The number of linear feet claimed in length along the course of the vein, each way from the point of discovery, is 10 feet in a easterly direction and 1490 feet in a westerly direction. The width claimed on each side of the center of the vein is 300 feet. The general course of the lode or vein, as near as may be, is east/west.

This lode mining claim is located in the Southwest Quarter of Section 17 and the Northwest Quarter of Section 20, Township 24 North, Range 49 East, Mount Diablo Base & Meridian, Eureka County, Nevada, and is described by metes and bounds as follows:

Beginning at Corner No. 1, which Corner No. 1 bears North 16 degrees, 02' 01" West, a distance of 16527.930 feet from the Southeast Corner of Section 32, Township 24 North, Range 49 East, which corner is marked by a G.L.O. Brass Cap Monument;

Thence east a distance of 750 feet to Corner No. 2;

Thence east a distance of 750 feet to Corner No. 3;

Thence south a distance of 600 feet to Corner No. 4;

Thence west a distance of 750 feet to Corner No. 5;

Thence west a distance of 750 feet to Corner No. 6;

Thence north a distance of 600 feet to Corner No. 1,
the place of beginning.

This claim is contiguous to and is bounded by the following claims:
N #52 on the north;
O #51 on the east; and
N #50 on the south.

The work of location consisted of making the maps provided in NRS 517.040.

Corner No. 1, the Northwest Corner, is a 4"x4"x4" wooden post.
Corner No. 2, the North side Center, is a 4"x4"x4" wooden post.
Corner No. 3, the Northeast Corner, is a 4"x4"x4" wooden post.
Corner No. 4, the Southeast Corner, is a 4"x4"x4" wooden post.
Corner No. 5, the South side Center, is a 4"x4"x4" wooden post.
Corner No. 6, the Southwest Corner, is a 4"x4"x4" wooden post.

As erected on the ground, each side center or corner monument is marked as described above by scribed metal tags.

This location is made without waiver of any rights acquired by virtue of a location made on the 12th day of October, 1966, and recorded in the Eureka County, Nevada records at Book 14, Page 141, and amended in Book 141, Page 479, and filed with the Bureau of Land Management under Serial No. N MC 89498.

LYLE F. CAMPBELL, in his
capacity as sole trustee
for The Lyle F. Campbell Trust

JULIAN E. SIMPSON

JEAN C. SIMPSON

By Robert L. Petray
Robert L. Petray Agent

STATE OF NEVADA)
) ss:
COUNTY OF WASHOE)

On this 25th day of November, 1991, personally appeared before me, Patricia A. Clark, a notary public for said state, Robert L. Petray, an agent of LYLE F. CAMPBELL, in his capacity as sole trustee for The Lyle F. Campbell Trust, JULIAN E. SIMPSON and JEAN C. SIMPSON, who acknowledged that he executed the above instrument on behalf of said parties.

(SEAL)



Patricia A. Clark
Notary Public
Patricia A. Clark
3580 Barrymore Drive
Reno, NV 89512

BOOK 228 PAGE 459
OFFICIAL RECORDS
RECORDED AT THE REQUEST OF
Homestead Menong
'91 DEC 12 P4:44

EUREKA COUNTY, NEVADA
M.N. REBALEATI, RECORDER
FILE NO. FEE \$ 6.25

138681

RECORDING REQUESTED BY AND
WHEN RECORDED, RETURN TO:

Homestake Mining Company of California
Attention: Val Flynn
650 California Street, 9th Floor
San Francisco, CA 94110-2788

138682

CERTIFICATE OF LOCATION
State of Nevada

LYLE F. CAMPBELL, in his capacity as sole trustee of The Lyle F. Campbell Trust, having a mailing address of P.O. Box 7377, Reno, NV 89510 (as to a seventy percent ownership interest) and JULIAN E. and JEAN C. SIMPSON, husband and wife, having a mailing address of P.O. Box 266, Kihei, Maui, Hawaii 96753 (as to a thirty percent ownership interest) have located the N #52 lode mining claim, more particularly described below. The time and date of location is 1:02 p.m., the 22nd day of September, 1991.

The number of linear feet claimed in length along the course of the vein, each way from the point of discovery, is 10 feet in a easterly direction and 1490 feet in a westerly direction. The width claimed on each side of the center of the vein is 300 feet. The general course of the lode or vein, as near as may be, is east/west.

This lode mining claim is located in the Southwest Quarter of Section 17, Township 24 North, Range 49 East, Mount Diablo Base & Meridian, Eureka County, Nevada, and is described by metes and bounds as follows:

Beginning at Corner No. 1, which Corner No. 1 bears North 15 degrees, 28' 42" West, a distance of 17105.393 feet from the Southeast Corner of Section 32, Township 24 North, Range 49 East, which corner is marked by a G.L.O. Brass Cap Monument;

Thence east a distance of 750 feet to Corner No. 2;

Thence east a distance of 750 feet to Corner No. 3;

Thence south a distance of 600 feet to Corner No. 4;

Thence west a distance of 750 feet to Corner No. 5;

Thence west a distance of 750 feet to Corner No. 6;

Thence north a distance of 600 feet to Corner No. 1,
the place of beginning.

This claim is contiguous to and is bounded by the following claims:

N #53 on the north;

O #52 on the east; and

N #51 on the south.

The work of location consisted of making the maps provided in NRS 517.040.

Corner No. 1, the Northwest Corner, is a 4"x4"x4" wooden post.

Corner No. 2, the North side Center, is a 4"x4"x4" wooden post.

Corner No. 3, the Northeast Corner, is a 4"x4"x4" wooden post.

Corner No. 4, the Southeast Corner, is a 4"x4"x4" wooden post.

Corner No. 5, the South side Center, is a 4"x4"x4" wooden post.

Corner No. 6, the Southwest Corner, is a 4"x4"x4" wooden post.

As erected on the ground, each side center or corner monument is marked as described above by scribed metal tags.

This location is made without waiver of any rights acquired by virtue of a location made on the 12th day of October, 1966, and recorded in the Eureka County, Nevada records at Book 14, Page 141, and amended in Book 141, Page 483, and filed with the Bureau of Land Management under Serial No. N MC 89499.

LYLE F. CAMPBELL, in his
capacity as sole trustee
for The Lyle F. Campbell Trust

JULIAN E. SIMPSON

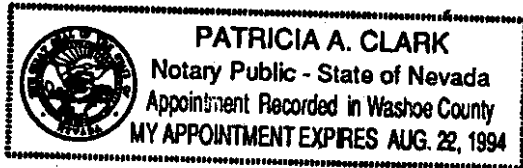
JEAN C. SIMPSON

By Robert L. Petray
Robert L. Petray, Agent

STATE OF NEVADA)
) ss:
COUNTY OF WASHOE)

On this 25th day of November, 1991, personally appeared before me, Patricia A. Clark, a notary public for said state, Robert L. Petray, an agent of LYLE F. CAMPBELL, in his capacity as sole trustee for The Lyle F. Campbell Trust, JULIAN E. SIMPSON and JEAN C. SIMPSON, who acknowledged that he executed the above instrument on behalf of said parties.

(SEAL)



Patricia A. Clark
Notary Public
Patricia A. Clark
3580 Barrymore Drive
Reno, NV 89512

BOOK 228 PAGE 461
OFFICIAL RECORDS
RECORDED AT THE REQUEST OF
Honestake Mining
'91 DEC 12 P4:44

EUREKA COUNTY, NEVADA
M.N. REBALEATI, RECORDER
FILE NO. 138682
FEE \$ 6.25

BOOK 228 PAGE 462

RECORDING REQUESTED BY AND
WHEN RECORDED, RETURN TO:

Homestake Mining Company of California
Attention: Val Flynn
650 California Street, 9th Floor
San Francisco, CA 94508-2788

138683

CERTIFICATE OF LOCATION
State of Nevada

LYLE F. CAMPBELL, in his capacity as sole trustee of The Lyle F. Campbell Trust, having a mailing address of P.O. Box 7377, Reno, NV 89510 (as to a seventy percent ownership interest) and JULIAN E. and JEAN C. SIMPSON, husband and wife, having a mailing address of P.O. Box 266, Kihei, Maui, Hawaii 96753 (as to a thirty percent ownership interest) have located the N #53 lode mining claim, more particularly described below. The time and date of location is 1:07 p.m., the 22nd day of September, 1991.

The number of linear feet claimed in length along the course of the vein, each way from the point of discovery, is 10 feet in a easterly direction and 1490 feet in a westerly direction. The width claimed on each side of the center of the vein is 300 feet. The general course of the lode or vein, as near as may be, is east/west.

This lode mining claim is located in the Southwest Quarter of Section 17, Township 24 North, Range 49 East, Mount Diablo Base & Meridian, Eureka County, Nevada, and is described by metes and bounds as follows:

Beginning at Corner No. 1, which Corner No. 1 bears North 14 degrees, 57' 35" West, a distance of 17684.357 feet from the Southeast Corner of Section 32, Township 24 North, Range 49 East, which corner is marked by a G.L.O. Brass Cap Monument;

Thence east a distance of 750 feet to Corner No. 2;

Thence east a distance of 750 feet to Corner No. 3;

Thence south a distance of 600 feet to Corner No. 4;

Thence west a distance of 750 feet to Corner No. 5;

Thence west a distance of 750 feet to Corner No. 6;

Thence north a distance of 600 feet to Corner No. 1,
the place of beginning.

This claim is contiguous to and is bounded by the following claims:
O #53 on the east; and
N #52 on the south.

The work of location consisted of making the maps provided in NRS 517.040.

Corner No. 1, the Northwest Corner, is a 4"x4"x4" wooden post.
Corner No. 2, the North side Center, is a 4"x4"x4" wooden post.
Corner No. 3, the Northeast Corner, is a 4"x4"x4" wooden post.
Corner No. 4, the Southeast Corner, is a 4"x4"x4" wooden post.
Corner No. 5, the South side Center, is a 4"x4"x4" wooden post.
Corner No. 6, the Southwest Corner, is a 4"x4"x4" wooden post.

As erected on the ground, each side center or corner monument is marked as described above by scribed metal tags.

This location is made without waiver of any rights acquired by virtue of a location made on the 12th day of October, 1966, and recorded in the Eureka County, Nevada records at Book 14, Page 141, and amended in Book 141, Page 487, and filed with the Bureau of Land Management under Serial No. N MC 89500.

LYLE F. CAMPBELL, in his
capacity as sole trustee
for The Lyle F. Campbell Trust

JULIAN E. SIMPSON
JEAN C. SIMPSON

By Robert L. Petray
Robert L. Petray Agent

BOOK 228 PAGE 63

STATE OF NEVADA)
) ss:
COUNTY OF WASHOE)

On this 25th day of November, 1991, personally appeared before me, Patricia A. Clark, a notary public for said state, Robert L. Petray, an agent of LYLE F. CAMPBELL, in his capacity as sole trustee for The Lyle F. Campbell Trust, JULIAN E. SIMPSON and JEAN C. SIMPSON, who acknowledged that he executed the above instrument on behalf of said parties.

(SEAL)



Patricia A. Clark
Notary Public
Patricia A. Clark
3580 Barrymore Drive
Reno, NV 89512

BOOK 228 PAGE 464
OFFICIAL RECORDS
RECORDED AT THE REQUEST OF
Homestake Mining
'91 DEC 12 P4:44

EUREKA COUNTY, NEVADA
M.N. REBALEATI, RECORDER
FILE NO. 138683 FEE \$ 25⁰⁰

BOOK 228 PAGE 464

RECORDING REQUESTED BY AND
WHEN RECORDED, RETURN TO:

Homestake Mining Company of California
Attention: Val Flynn
650 California Street, 9th Floor
San Francisco, CA 94108-2788

138684

CERTIFICATE OF LOCATION
State of Nevada

LYLE F. CAMPBELL, in his capacity as sole trustee of The Lyle F. Campbell Trust, having a mailing address of P.O. Box 7377, Reno, NV 89510 (as to a seventy percent ownership interest) and JULIAN E. and JEAN C. SIMPSON, husband and wife, having a mailing address of P.O. Box 266, Kihei, Maui, Hawaii 96753 (as to a thirty percent ownership interest) have located the O #27 lode mining claim, more particularly described below. The time and date of location is 10:05 a.m. the 19th day of September, 1991.

The number of linear feet claimed in length along the course of the vein, each way from the point of discovery, is 10 feet in an easterly direction and 1490 feet in a westerly direction. The width claimed on each side of the center of the vein is 300 feet. The general course of the lode or vein, as near as may be, is east/west.

This lode mining claim is located in the South Half of Section 32, Township 24 North, Range 49 East, Mount Diablo Base & Meridian, Eureka County, Nevada, and is described by metes and bounds as follows:

Beginning at Corner No. 1, which Corner No. 1 bears North 63 degrees 05' 00" West, a distance of 3280.373 feet from the Southeast Corner of Section 32, Township 24 North, Range 49 East, which corner is marked by a G.L.O. Brass Cap Monument;

Thence east a distance of 750 feet to Corner No. 2;

Thence east a distance of 750 feet to Corner No. 3;

Thence south a distance of 600 feet to Corner No. 4;

Thence west a distance of 750 feet to Corner No. 5;

Thence west a distance of 750 feet to Corner No. 6;

Thence north a distance of 600 feet to Corner No. 1,
the place of beginning.

This claim is contiguous to and is bounded by the following claims:
O #28 on the north; and
P #27 on the east.

The work of location consisted of making the maps provided in NRS 517.040.

Corner No. 1, the Northwest Corner, is a 4"x4"x4" wooden post.
Corner No. 2, the North side Center, is a 4"x4"x4" wooden post.
Corner No. 3, the Northeast Corner, is a 4"x4"x4" wooden post.
Corner No. 4, the Southeast Corner, is a 4"x4"x4" wooden post.
Corner No. 5, the South side Center, is a 4"x4"x4" wooden post.
Corner No. 6, the Southwest Corner, is a 4"x4"x4" wooden post.

As erected on the ground, each side center or corner monument is marked as described above by scribed metal tags.

This location is made without waiver of any rights acquired by virtue of a location made on the 11th day of October, 1969, and recorded in the Eureka County, Nevada records at Book 33, Page 401, filed with the Bureau of Land Management under Serial No. N MC 89501.

LYLE F. CAMPBELL, in his
capacity as sole trustee
for The Lyle F. Campbell Trust

JULIAN E. SIMPSON

JEAN C. SIMPSON

By Robert L. Petray
Robert L. Petray, Agent

STATE OF NEVADA)
) ss:
COUNTY OF WASHOE)

On this 25th day of November, 1991, personally appeared before me, Patricia A. Clark, a notary public for said state, Robert L. Petray, an agent of LYLE F. CAMPBELL, in his capacity as sole trustee for The Lyle F. Campbell Trust, JULIAN E. SIMPSON and JEAN C. SIMPSON, who acknowledged that he executed the above instrument on behalf of said parties.

(SEAL)



Patricia A. Clark
Notary Public
Patricia A. Clark
3580 Barrymore Drive
Reno, NV 89512

BOOK 228 PAGE 465
OFFICIAL RECORDS
RECORDED AT THE REQUEST OF
Arrestake Mining
'91 DEC 12 P4:44

EUREKA COUNTY, NEVADA
M.N. REBALEATI, RECORDER
FILE NO. FEE \$ 25
138684

RECORDING REQUESTED BY AND
WHEN RECORDED, RETURN TO:

Homestake Mining Company of California
Attention: Val Flynn
650 California Street, 9th Floor
San Francisco, CA 94108-2788

138685

CERTIFICATE OF LOCATION
State of Nevada

LYLE F. CAMPBELL, in his capacity as sole trustee of The Lyle F. Campbell Trust, having a mailing address of P.O. Box 7377, Reno, NV 89510 (as to a seventy percent ownership interest) and JULIAN E. and JEAN C. SIMPSON, husband and wife, having a mailing address of P.O. Box 266, Kihei, Maui, Hawaii 96753 (as to a thirty percent ownership interest) have located the O #28 lode mining claim, more particularly described below. The time and date of location is 10:00 a.m. the 19th day of September, 1991.

The number of linear feet claimed in length along the course of the vein, each way from the point of discovery, is 10 feet in an easterly direction and 1455 feet in a westerly direction. The width claimed on each side of the center of the vein is 300 feet. The general course of the lode or vein, as near as may be, is east/west.

This lode mining claim is located in the South Half of Section 32, Township 24 North, Range 49 East, Mount Diablo Base & Meridian, Eureka County, Nevada, and is described by metes and bounds as follows:

Beginning at Corner No. 1, which Corner No. 1 bears North 55 degrees 46' 49" West, a distance of 3707.542 feet from the Southeast Corner of Section 32, Township 24 North, Range 49 East, which corner is marked by a G.L.O. Brass Cap Monument;

Thence east a distance of 732.5 feet to Corner No. 2;
Thence east a distance of 732.5 feet to Corner No. 3;
Thence south a distance of 600 feet to Corner No. 4;
Thence west a distance of 732.5 feet to Corner No. 5;
Thence west a distance of 732.5 feet to Corner No. 6;
Thence north a distance of 600 feet to Corner No. 1,
the place of beginning.

This claim is contiguous to and is bounded by the following claims:
O #29 on the north;
P #28 on the east; and
O #27 on the south.

The work of location consisted of making the maps provided in NRS 517.040.

Corner No. 1, the Northwest Corner, is a 4"x4"x4" wooden post.
Corner No. 2, the North side Center, is a 4"x4"x4" wooden post.
Corner No. 3, the Northeast Corner, is a 4"x4"x4" wooden post.
Corner No. 4, the Southeast Corner, is a 4"x4"x4" wooden post.
Corner No. 5, the South side Center, is a 4"x4"x4" wooden post.
Corner No. 6, the Southwest Corner, is a 4"x4"x4" wooden post.

As erected on the ground, each side center or corner monument is marked as described above by scribed metal tags.

This location is made without waiver of any rights acquired by virtue of a location made on the 11th day of October, 1969, and recorded in the Eureka County, Nevada records at Book 33, Page 402, filed with the Bureau of Land Management under Serial No. N MC 89502.

LYLE F. CAMPBELL, in his
capacity as sole trustee
for The Lyle F. Campbell Trust

JULIAN E. SIMPSON

JEAN C. SIMPSON

By Robert L. Petray
Robert L. Petray, Agent

STATE OF NEVADA)
) ss:
COUNTY OF WASHOE)

On this 25th day of November, 1991, personally appeared before me, Patricia A. Clark, a notary public for said state, Robert L. Petray, an agent of LYLE F. CAMPBELL, in his capacity as sole trustee for The Lyle F. Campbell Trust, JULIAN E. SIMPSON and JEAN C. SIMPSON, who acknowledged that he executed the above instrument on behalf of said parties.

(SEAL)



Patricia A. Clark
Notary Public
Patricia A. Clark
3580 Barrymore Drive
Reno, NV 89512

BOOK 228 PAGE 468
OFFICIAL RECORDS
RECORDED AT THE REQUEST OF

Homestake Mining
'91 DEC 12 P4:44

EUREKA COUNTY, NEVADA
M.N. REBALEATI, RECORDER
FILE NO. FEE \$ 6.25

138685

BOOK 228 PAGE 468

RECORDING REQUESTED BY AND
WHEN RECORDED, RETURN TO:

Homestake Mining Company of California
Attention: Val Flynn
650 California Street, 9th Floor
San Francisco, CA 94108-2788

138686

CERTIFICATE OF LOCATION
State of Nevada

LYLE F. CAMPBELL, in his capacity as sole trustee of The Lyle F. Campbell Trust, having a mailing address of P.O. Box 7377, Reno, NV 89510 (as to a seventy percent ownership interest) and JULIAN E. and JEAN C. SIMPSON, husband and wife, having a mailing address of P.O. Box 266, Kihei, Maui, Hawaii 96753 (as to a thirty percent ownership interest) have located the O #29 lode mining claim, more particularly described below. The time and date of location is 9:51 a.m. the 19th day of September, 1991.

The number of linear feet claimed in length along the course of the vein, each way from the point of discovery, is 10 feet in an easterly direction and 1455 feet in a westerly direction. The width claimed on each side of the center of the vein is 300 feet. The general course of the lode or vein, as near as may be, is east/west.

This lode mining claim is located in all four Quarters of Section 32, Township 24 North, Range 49 East, Mount Diablo Base & Meridian, Eureka County, Nevada, and is described by metes and bounds as follows:

Beginning at Corner No. 1, which Corner No. 1 bears North 48 degrees 47' 16" West, a distance of 4075.275 feet from the Southeast Corner of Section 32, Township 24 North, Range 49 East, which corner is marked by a G.L.O. Brass Cap Monument;

Thence east a distance of 732.5 feet to Corner No. 2;

Thence east a distance of 732.5 feet to Corner No. 3;

Thence south a distance of 600 feet to Corner No. 4;

Thence west a distance of 732.5 feet to Corner No. 5;

Thence west a distance of 732.5 feet to Corner No. 6;

Thence north a distance of 600 feet to Corner No. 1,
the place of beginning.

This claim is contiguous to and is bounded by the following claims:

O #30 on the north;

P #29 on the east; and

O #28 on the south.

The work of location consisted of making the maps provided in NRS 517.040.

Corner No. 1, the Northwest Corner, is a 4"x4"x4" wooden post.
Corner No. 2, the North side Center, is a 4"x4"x4" wooden post.
Corner No. 3, the Northeast Corner, is a 4"x4"x4" wooden post.
Corner No. 4, the Southeast Corner, is a 4"x4"x4" wooden post.
Corner No. 5, the South side Center, is a 4"x4"x4" wooden post.
Corner No. 6, the Southwest Corner, is a 4"x4"x4" wooden post.

As erected on the ground, each side center or corner monument is marked as described above by scribed metal tags.

This location is made without waiver of any rights acquired by virtue of a location made on the 11th day of October, 1969, and recorded in the Eureka County, Nevada records at Book 33, Page 403, filed with the Bureau of Land Management under Serial No. N MC 89503.

LYLE F. CAMPBELL, in his
capacity as sole trustee
for The Lyle F. Campbell Trust

JULIAN E. SIMPSON

JEAN C. SIMPSON

By Robert L. Petray
Robert L. Petray, Agent

STATE OF NEVADA)
) ss:
COUNTY OF WASHOE)

On this 25th day of November, 1991, personally appeared before me, Patricia A. Clark, a notary public for said state, Robert L. Petray, an agent of LYLE F. CAMPBELL, in his capacity as sole trustee for The Lyle F. Campbell Trust, JULIAN E. SIMPSON and JEAN C. SIMPSON, who acknowledged that he executed the above instrument on behalf of said parties.

(SEAL)



Patricia A. Clark
Notary Public
Patricia A. Clark
3580 Barrymore Drive
Reno, NV 89512

BOOK 228 PAGE 470
OFFICIAL RECORDS
RECORDED AT THE REQUEST OF

Homestead Mining
'91 DEC 12 P4:45

EUREKA COUNTY, NEVADA
M.N. REBALEATI, RECORDER
FILE NO. FEE \$ 25

138686

BOOK 228 PAGE 470

RECORDING REQUESTED BY AND
WHEN RECORDED, RETURN TO:

Homestake Mining Company of California
Attention: Val Flynn
650 California Street, 9th Floor
San Francisco, CA 94108-2788

138687

CERTIFICATE OF LOCATION
State of Nevada

LYLE F. CAMPBELL, in his capacity as sole trustee of The Lyle F. Campbell Trust, having a mailing address of P.O. Box 7377, Reno, NV 89510 (as to a seventy percent ownership interest) and JULIAN E. and JEAN C. SIMPSON, husband and wife, having a mailing address of P.O. Box 266, Kihei, Maui, Hawaii 96753 (as to a thirty percent ownership interest) have located the O #30 lode mining claim, more particularly described below. The time and date of location is 9:24 a.m. the 19th day of September, 1991.

The number of linear feet claimed in length along the course of the vein, each way from the point of discovery, is 10 feet in an easterly direction and 1455 feet in a westerly direction. The width claimed on each side of the center of the vein is 300 feet. The general course of the lode or vein, as near as may be, is east/west.

This lode mining claim is located in the North Half of Section 32, Township 24 North, Range 49 East, Mount Diablo Base & Meridian, Eureka County, Nevada, and is described by metes and bounds as follows:

Beginning at Corner No. 1, which Corner No. 1 bears North 43 degrees 01' 21" West, a distance of 4493.314 feet from the Southeast Corner of Section 32, Township 24 North, Range 49 East, which corner is marked by a G.L.O. Brass Cap Monument;

Thence east a distance of 732.5 feet to Corner No. 2;

Thence east a distance of 732.5 feet to Corner No. 3;

Thence south a distance of 600 feet to Corner No. 4;

Thence west a distance of 732.5 feet to Corner No. 5;

Thence west a distance of 732.5 feet to Corner No. 6;

Thence north a distance of 600 feet to Corner No. 1,
the place of beginning.

This claim is contiguous to and is bounded by the following claims:

O #31 on the north;

P #30 on the east; and

O #29 on the south.

The work of location consisted of making the maps provided in NRS 517.040.

Corner No. 1, the Northwest Corner, is a 4"X4"X4" wooden post.

Corner No. 2, the North side Center, is a 4"X4"X4" wooden post.

Corner No. 3, the Northeast Corner, is a 4"X4"X4" wooden post.

Corner No. 4, the Southeast Corner, is a 4"X4"X4" wooden post.

Corner No. 5, the South side Center, is a 4"X4"X4" wooden post.

Corner No. 6, the Southwest Corner, is a 4"X4"X4" wooden post.

As erected on the ground, each side center or corner monument is marked as described above by scribed metal tags.

This location is made without waiver of any rights acquired by virtue of a location made on the 11th day of October, 1969, and recorded in the Eureka County, Nevada records at Book 33, Page 404, filed with the Bureau of Land Management under Serial No. N MC 89504.

LYLE F. CAMPBELL, in his
capacity as sole trustee
for The Lyle F. Campbell Trust

JULIAN E. SIMPSON

JEAN C. SIMPSON

By Robert L. Petray
Robert L. Petray, Agent

STATE OF NEVADA)
) ss:
COUNTY OF WASHOE)

On this 25th day of November, 1991, personally appeared before me, Patricia A. Clark, a notary public for said state, Robert L. Petray, an agent of LYLE F. CAMPBELL, in his capacity as sole trustee for The Lyle F. Campbell Trust, JULIAN E. SIMPSON and JEAN C. SIMPSON, who acknowledged that he executed the above instrument on behalf of said parties.

(SEAL)



Patricia A. Clark
Notary Public
Patricia A. Clark
3580 Barrymore Drive
Reno, NV 89512

BOOK 228 PAGE 472
OFFICIAL RECORDS
RECORDED AT THE REQUEST OF

Homestake Mining
'91 DEC 12 P4:45

EUREKA COUNTY, NEVADA
M.N. REBALEATI, RECORDER
FILE NO. 138687
FEE \$ 6.25

RECORDING REQUESTED BY AND
WHEN RECORDED, RETURN TO:

Homestake Mining Company of California
Attention: Val Flynn
650 California Street, 9th Floor
San Francisco, CA 94108-2788

138688

CERTIFICATE OF LOCATION
State of Nevada

LYLE F. CAMPBELL, in his capacity as sole trustee of The Lyle F. Campbell Trust, having a mailing address of P.O. Box 7377, Reno, NV 89510 (as to a seventy percent ownership interest) and JULIAN E. and JEAN C. SIMPSON, husband and wife, having a mailing address of P.O. Box 266, Kihei, Maui, Hawaii 96753 (as to a thirty percent ownership interest) have located the O #31 lode mining claim, more particularly described below. The time and date of location is 9:29 a.m. the 19th day of September, 1991.

The number of linear feet claimed in length along the course of the vein, each way from the point of discovery, is 10 feet in an easterly direction and 1455 feet in a westerly direction. The width claimed on each side of the center of the vein is 300 feet. The general course of the lode or vein, as near as may be, is east/west.

This lode mining claim is located in the North Half of Section 32, Township 24 North, Range 49 East, Mount Diablo Base & Meridian, Eureka County, Nevada, and is described by metes and bounds as follows:

Beginning at Corner No. 1, which Corner No. 1 bears North 38 degrees 16' 39" West, a distance of 4948.926 feet from the Southeast Corner of Section 32, Township 24 North, Range 49 East, which corner is marked by a G.L.O. Brass Cap Monument;

Thence east a distance of 732.5 feet to Corner No. 2;

Thence east a distance of 732.5 feet to Corner No. 3;

Thence south a distance of 600 feet to Corner No. 4;

Thence west a distance of 732.5 feet to Corner No. 5;

Thence west a distance of 732.5 feet to Corner No. 6;

Thence north a distance of 600 feet to Corner No. 1,
the place of beginning.

This claim is contiguous to and is bounded by the following claims:

O #32 on the north;

P #31 on the east; and

O #30 on the south.

The work of location consisted of making the maps provided in NRS 517.040.

Corner No. 1, the Northwest Corner, is a 4"x4"x4" wooden post.
Corner No. 2, the North side Center, is a 4"x4"x4" wooden post.
Corner No. 3, the Northeast Corner, is a 4"x4"x4" wooden post.
Corner No. 4, the Southeast Corner, is a 4"x4"x4" wooden post.
Corner No. 5, the South side Center, is a 4"x4"x4" wooden post.
Corner No. 6, the Southwest Corner, is a 4"x4"x4" wooden post.

As erected on the ground, each side center or corner monument is marked as described above by scribed metal tags.

This location is made without waiver of any rights acquired by virtue of a location made on the 11th day of October, 1969, and recorded in the Eureka County, Nevada records at Book 33, Page 405, filed with the Bureau of Land Management under Serial No. N MC 89505.

LYLE F. CAMPBELL, in his
capacity as sole trustee
for The Lyle F. Campbell Trust

JULIAN E. SIMPSON

JEAN C. SIMPSON

By Robert L. Petray
Robert L. Petray, Agent

STATE OF NEVADA)
) ss:
COUNTY OF WASHOE)

On this 25th day of November, 1991, personally appeared before me, Patricia A. Clark, a notary public for said state, Robert L. Petray, an agent of LYLE F. CAMPBELL, in his capacity as sole trustee for The Lyle F. Campbell Trust, JULIAN E. SIMPSON and JEAN C. SIMPSON, who acknowledged that he executed the above instrument on behalf of said parties.

(SEAL)



Patricia A. Clark
Notary Public
Patricia A. Clark
3580 Barrymore Drive
Reno, NV 89512

BOOK 228 PAGE 474
OFFICIAL RECORDS
RECORDED AT THE REQUEST OF
Homestake Mining
'91 DEC 12 P4:45

EUREKA COUNTY, NEVADA
M.N. REBALEATI, RECORDER
FILE NO. FEE \$ 6.25
138688

RECORDING REQUESTED BY AND
WHEN RECORDED, RETURN TO:

Homestake Mining Company of California
Attention: Val Flynn
650 California Street, 9th Floor
San Francisco, CA 94108-2788

138689

CERTIFICATE OF LOCATION
State of Nevada

LYLE F. CAMPBELL, in his capacity as sole trustee of The Lyle F. Campbell Trust, having a mailing address of P.O. Box 7377, Reno, NV 89510 (as to a seventy percent ownership interest) and JULIAN E. and JEAN C. SIMPSON, husband and wife, having a mailing address of P.O. Box 266, Kihei, Maui, Hawaii 96753 (as to a thirty percent ownership interest) have located the O #32 lode mining claim, more particularly described below. The time and date of location is 9:39 a.m. the 19th day of September, 1991.

The number of linear feet claimed in length along the course of the vein, each way from the point of discovery, is 10 feet in an easterly direction and 1455 feet in a westerly direction. The width claimed on each side of the center of the vein is 300 feet. The general course of the lode or vein, as near as may be, is east/west.

This lode mining claim is located in the North Half of Section 32, Township 24 North, Range 49 East, Mount Diablo Base & Meridian, Eureka County, Nevada, and is described by metes and bounds as follows:

Beginning at Corner No. 1, which Corner No. 1 bears North 34 degrees 21' 16" West, a distance of 5432.667 feet from the Southeast Corner of Section 32, Township 24 North, Range 49 East, which corner is marked by a G.L.O. Brass Cap Monument;

Thence east a distance of 732.5 feet to Corner No. 2;

Thence east a distance of 732.5 feet to Corner No. 3;

Thence south a distance of 600 feet to Corner No. 4;

Thence west a distance of 732.5 feet to Corner No. 5;

Thence west a distance of 732.5 feet to Corner No. 6;

Thence north a distance of 600 feet to Corner No. 1,
the place of beginning.

This claim is contiguous to and is bounded by the following claims:

O #33 on the north;

P #32 on the east; and

O #31 on the south.

The work of location consisted of making the maps provided in NRS 517.040.

Corner No. 1, the Northwest Corner, is a 4"X4"X4" wooden post.
Corner No. 2, the North side Center, is a 4"X4"X4" wooden post.
Corner No. 3, the Northeast Corner, is a 4"X4"X4" wooden post.
Corner No. 4, the Southeast Corner, is a 4"X4"X4" wooden post.
Corner No. 5, the South side Center, is a 4"X4"X4" wooden post.
Corner No. 6, the Southwest Corner, is a 4"X4"X4" wooden post.

As erected on the ground, each side center or corner monument is marked as described above by scribed metal tags.

This location is made without waiver of any rights acquired by virtue of a location made on the 11th day of October, 1969, and recorded in the Eureka County, Nevada records at Book 33, Page 406, filed with the Bureau of Land Management under Serial No. N MC 89506.

LYLE F. CAMPBELL, in his
capacity as sole trustee
for The Lyle F. Campbell Trust

JULIAN E. SIMPSON

JEAN C. SIMPSON

By Robert L. Petray
Robert L. Petray, Agent

STATE OF NEVADA)
) ss:
COUNTY OF WASHOE)

On this 25th day of November, 1991, personally appeared before me, Patricia A. Clark, a notary public for said state, Robert L. Petray, an agent of LYLE F. CAMPBELL, in his capacity as sole trustee for The Lyle F. Campbell Trust, JULIAN E. SIMPSON and JEAN C. SIMPSON, who acknowledged that he executed the above instrument on behalf of said parties.

(SEAL)



Patricia A. Clark
Notary Public
Patricia A. Clark
3580 Barrymore Drive
Reno, NV 89512

BOOK 228 PAGE 476
OFFICIAL RECORDS
RECORDED AT THE REQUEST OF

Homestake Mining
'91 DEC 12 P4:45

EUREKA COUNTY, NEVADA
M.N. REBALEATI, RECORDER
FILE NO. FEE \$

138689

BOOK 228 PAGE 476

RECORDING REQUESTED BY AND
WHEN RECORDED, RETURN TO:

Homestake Mining Company of California
Attention: Val Flynn
650 California Street, 9th Floor
San Francisco, CA 94110-2788

138690

CERTIFICATE OF LOCATION
State of Nevada

LYLE F. CAMPBELL, in his capacity as sole trustee of The Lyle F. Campbell Trust, having a mailing address of P.O. Box 7377, Reno, NV 89510 (as to a seventy percent ownership interest) and JULIAN E. and JEAN C. SIMPSON, husband and wife, having a mailing address of P.O. Box 266, Kihei, Maui, Hawaii 96753 (as to a thirty percent ownership interest) have located the O #33 lode mining claim, more particularly described below. The time and date of location is 9:06 a.m. the 19th day of September, 1991.

The number of linear feet claimed in length along the course of the vein, each way from the point of discovery, is 10 feet in an easterly direction and 1455 feet in a westerly direction. The width claimed on each side of the center of the vein is 300 feet. The general course of the lode or vein, as near as may be, is east/west.

This lode mining claim is located in the North Half of Section 32, Township 24 North, Range 49 East, Mount Diablo Base & Meridian, Eureka County, Nevada, and is described by metes and bounds as follows:

Beginning at Corner No. 1, which Corner No. 1 bears North 31 degrees 05' 08" West, a distance of 5937.665 feet from the Southeast Corner of Section 32, Township 24 North, Range 49 East, which corner is marked by a G.L.O. Brass Cap Monument;

Thence east a distance of 732.5 feet to Corner No. 2;
Thence east a distance of 732.5 feet to Corner No. 3;
Thence south a distance of 600 feet to Corner No. 4;
Thence west a distance of 732.5 feet to Corner No. 5;
Thence west a distance of 732.5 feet to Corner No. 6;
Thence north a distance of 600 feet to Corner No. 1,
the place of beginning.

This claim is contiguous to and is bounded by the following claims:
O #34 on the north;
P #33 on the east;
TSG #27 E on the west; and
O #32 on the south.

The work of location consisted of making the maps provided in NRS 517.040.

Corner No. 1, the Northwest Corner, is a 4"x4"x4" wooden post.
Corner No. 2, the North side Center, is a 4"x4"x4" wooden post.
Corner No. 3, the Northeast Corner, is a 4"x4"x4" wooden post.
Corner No. 4, the Southeast Corner, is a 4"x4"x4" wooden post.
Corner No. 5, the South side Center, is a 4"x4"x4" wooden post.
Corner No. 6, the Southwest Corner, is a 4"x4"x4" wooden post.

As erected on the ground, each side center or corner monument is marked as described above by scribed metal tags.

This location is made without waiver of any rights acquired by virtue of a location made on the 11th day of October, 1969, and recorded in the Eureka County, Nevada records at Book 33, Page 407, filed with the Bureau of Land Management under Serial No. N MC 89507.

LYLE F. CAMPBELL, in his
capacity as sole trustee
for The Lyle F. Campbell Trust

JULIAN E. SIMPSON

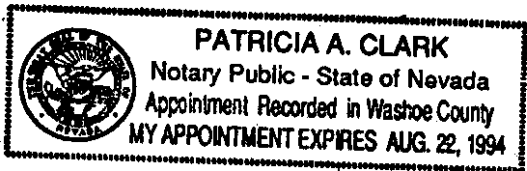
JEAN C. SIMPSON

By Robert L. Petray
Robert L. Petray, Agent

STATE OF NEVADA)
) ss:
COUNTY OF WASHOE)

On this 25th day of November, 1991, personally appeared before me, Patricia A. Clark, a notary public for said state, Robert L. Petray, an agent of LYLE F. CAMPBELL, in his capacity as sole trustee for The Lyle F. Campbell Trust, JULIAN E. SIMPSON and JEAN C. SIMPSON, who acknowledged that he executed the above instrument on behalf of said parties.

(SEAL)



Patricia A. Clark
Notary Public
Patricia A. Clark
3580 Barrymore Drive
Reno, NV 89512

BOOK 228 PAGE 477
OFFICIAL RECORDS
RECORDED AT THE REQUEST OF
Homestead Mining
'91 DEC 12 P4:45

EUREKA COUNTY, NEVADA
M.N. REBALEATI, RECORDER
FILE NO. FEE \$ 6.25

138690

RECORDING REQUESTED BY AND
WHEN RECORDED, RETURN TO:

Homestake Mining Company of California
Attention: Val Flynn
650 California Street, 9th Floor
San Francisco, CA 94108-2788

138691

CERTIFICATE OF LOCATION
State of Nevada

LYLE F. CAMPBELL, in his capacity as sole trustee of The Lyle F. Campbell Trust, having a mailing address of P.O. Box 7377, Reno, NV 89510 (as to a seventy percent ownership interest) and JULIAN E. and JEAN C. SIMPSON, husband and wife, having a mailing address of P.O. Box 266, Kihei, Maui, Hawaii 96753 (as to a thirty percent ownership interest) have located the O #34 lode mining claim, more particularly described below. The time and date of location is 9:00 a.m. the 19th day of September, 1991.

The number of linear feet claimed in length along the course of the vein, each way from the point of discovery, is 10 feet in an easterly direction and 1455 feet in a westerly direction. The width claimed on each side of the center of the vein is 300 feet. The general course of the lode or vein, as near as may be, is east/west.

This lode mining claim is located in the South Half of Section 29 and the North Half of Section 32, Township 24 North, Range 49 East, Mount Diablo Base & Meridian, Eureka County, Nevada, and is described by metes and bounds as follows:

Beginning at Corner No. 1, which Corner No. 1 bears North 28 degrees 20' 11" West, a distance of 6458.937 feet from the Southeast Corner of Section 32, Township 24 North, Range 49 East, which corner is marked by a G.L.O. Brass Cap Monument;

Thence east a distance of 732.5 feet to Corner No. 2;

Thence east a distance of 732.5 feet to Corner No. 3;

Thence south a distance of 600 feet to Corner No. 4;

Thence west a distance of 732.5 feet to Corner No. 5;

Thence west a distance of 732.5 feet to Corner No. 6;

Thence north a distance of 600 feet to Corner No. 1,
the place of beginning.

This claim is contiguous to and is bounded by the following claims:

O #35 on the north;

P #34 on the east;

TSG #28 E on the west; and

O #33 on the south.

The work of location consisted of making the maps provided in NRS 517.040.

Corner No. 1, the Northwest Corner, is a 4"x4"x4" wooden post.
Corner No. 2, the North side Center, is a 4"x4"x4" wooden post.
Corner No. 3, the Northeast Corner, is a 4"x4"x4" wooden post.
Corner No. 4, the Southeast Corner, is a 4"x4"x4" wooden post.
Corner No. 5, the South side Center, is a 4"x4"x4" wooden post.
Corner No. 6, the Southwest Corner, is a 4"x4"x4" wooden post.

As erected on the ground, each side center or corner monument is marked as described above by scribed metal tags.

This location is made without waiver of any rights acquired by virtue of a location made on the 11th day of October, 1969, and recorded in the Eureka County, Nevada records at Book 33, Page 408, filed with the Bureau of Land Management under Serial No. N MC 89508.

LYLE F. CAMPBELL, in his
capacity as sole trustee
for The Lyle F. Campbell Trust

JULIAN E. SIMPSON

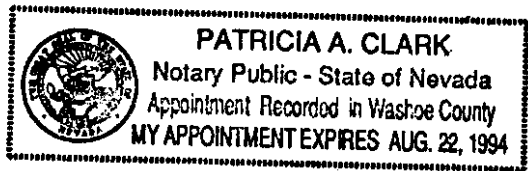
JEAN C. SIMPSON

By Robert L. Petray
Robert L. Petray, Agent

STATE OF NEVADA)
) ss:
COUNTY OF WASHOE)

On this 25th day of November, 1991, personally appeared before me, Patricia A. Clark, a notary public for said state, Robert L. Petray, an agent of LYLE F. CAMPBELL, in his capacity as sole trustee for The Lyle F. Campbell Trust, JULIAN E. SIMPSON and JEAN C. SIMPSON, who acknowledged that he executed the above instrument on behalf of said parties.

(SEAL)



Patricia A. Clark
Notary Public
Patricia A. Clark
3580 Barrymore Drive
Reno, NV 89512

BOOK 228 PAGE 480
OFFICIAL RECORDS
RECORDED AT THE REQUEST OF
Homestead Mining
91 DEC 12 P4:45

EUREKA COUNTY, NEVADA
M.N. REBALEATI, RECORDER
FILE NO. 138691 FEE \$ 25

RECORDING REQUESTED BY AND
WHEN RECORDED, RETURN TO:

Homestake Mining Company of California
Attention: Val Flynn
650 California Street, 9th Floor
San Francisco, CA 94108-2788

138692

CERTIFICATE OF LOCATION
State of Nevada

LYLE F. CAMPBELL, in his capacity as sole trustee of The Lyle F. Campbell Trust, having a mailing address of P.O. Box 7377, Reno, NV 89510 (as to a seventy percent ownership interest) and JULIAN E. and JEAN C. SIMPSON, husband and wife, having a mailing address of P.O. Box 266, Kihei, Maui, Hawaii 96753 (as to a thirty percent ownership interest) have located the O #35 lode mining claim, more particularly described below. The time and date of location is 12:47 p.m., the 18th day of September, 1991.

The number of linear feet claimed in length along the course of the vein, each way from the point of discovery, is 10 feet in an easterly direction and 1455 feet in a westerly direction. The width claimed on each side of the center of the vein is 300 feet. The general course of the lode or vein, as near as may be, is east/west.

This lode mining claim is located in the South Half of Section 29, Township 24 North, Range 49 East, Mount Diablo Base & Meridian, Eureka County, Nevada, and is described by metes and bounds as follows:

Beginning at Corner No. 1, which Corner No. 1 bears North 26 degrees 00' 09" West, a distance of 6992.844 feet from the Southeast Corner of Section 32, Township 24 North, Range 49 East, which corner is marked by a G.L.O. Brass Cap Monument;

Thence east a distance of 732.5 feet to Corner No. 2;

Thence east a distance of 732.5 feet to Corner No. 3;

Thence south a distance of 600 feet to Corner No. 4;

Thence west a distance of 732.5 feet to Corner No. 5;

Thence west a distance of 732.5 feet to Corner No. 6;

Thence north a distance of 600 feet to Corner No. 1,
the place of beginning.

This claim is contiguous to and is bounded by the following claims:

TSG #33 on the north;

P #35 on the east;

TSG #29 E on the west; and

O #34 on the south.

The work of location consisted of making the maps provided in NRS 517.040.

Corner No. 1, the Northwest Corner, is a 4"X4"X4" wooden post.
Corner No. 2, the North side Center, is a 4"X4"X4" wooden post.
Corner No. 3, the Northeast Corner, is a 4"X4"X4" wooden post.
Corner No. 4, the Southeast Corner, is a 4"X4"X4" wooden post.
Corner No. 5, the South side Center, is a 4"X4"X4" wooden post.
Corner No. 6, the Southwest Corner, is a 4"X4"X4" wooden post.

As erected on the ground, each side center or corner monument is marked as described above by scribed metal tags.

This location is made without waiver of any rights acquired by virtue of a location made on the 11th day of October, 1969, and recorded in the Eureka County, Nevada records at Book 33, Page 409, filed with the Bureau of Land Management under Serial No. N MC 89509.

LYLE F. CAMPBELL, in his
capacity as sole trustee
for The Lyle F. Campbell Trust

JULIAN E. SIMPSON

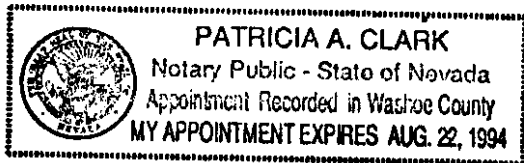
JEAN C. SIMPSON

By Robert L. Petray
Robert L. Petray, Agent

STATE OF NEVADA)
) ss:
COUNTY OF WASHOE)

On this 25th day of November, 1991, personally appeared before me, Patricia A. Clark, a notary public for said state, Robert L. Petray, an agent of LYLE F. CAMPBELL, in his capacity as sole trustee for The Lyle F. Campbell Trust, JULIAN E. SIMPSON and JEAN C. SIMPSON, who acknowledged that he executed the above instrument on behalf of said parties.

(SEAL)



Patricia A. Clark
Notary Public
Patricia A. Clark
3580 Barrymore Drive
Reno, NV 89512

BOOK 228 PAGE 482
OFFICIAL RECORDS
RECORDED AT THE REQUEST OF
Homesake Mining
'91 DEC 12 P4:40

EUREKA COUNTY, NEVADA
M.N. REBALEATI, RECORDER
FILE NO. 138692
FEE \$ 25

RECORDING REQUESTED BY AND
WHEN RECORDED, RETURN TO:

Homestake Mining Company of California
Attention: Val Flynn
650 California Street, 9th Floor
San Francisco, CA 94108-2788

138693

CERTIFICATE OF LOCATION
State of Nevada

LYLE F. CAMPBELL, in his capacity as sole trustee of The Lyle F. Campbell Trust, having a mailing address of P.O. Box 7377, Reno, NV 89510 (as to a seventy percent ownership interest) and JULIAN E. and JEAN C. SIMPSON, husband and wife, having a mailing address of P.O. Box 266, Kihei, Maui, Hawaii 96753 (as to a thirty percent ownership interest) have located the O #39 lode mining claim, more particularly described below. The time and date of location is 8:58 a.m., the 22nd day of September, 1991.

The number of linear feet claimed in length along the course of the vein, each way from the point of discovery, is 1455 feet in an easterly direction and 10 feet in a westerly direction. The width claimed on each side of the center of the vein is 300 feet. The general course of the lode or vein, as near as may be, is east/west.

This lode mining claim is located in the North Half of Section 29, Township 24 North, Range 49 East, Mount Diablo Base & Meridian, Eureka County, Nevada, and is described by metes and bounds as follows:

Beginning at Corner No. 1, which Corner No. 1 bears North 19 degrees 26' 33" West, a distance of 9210.205 feet from the Southeast Corner of Section 32, Township 24 North, Range 49 East, which corner is marked by a G.L.O. Brass Cap Monument;

Thence east a distance of 732.5 feet to Corner No. 2;

Thence east a distance of 732.5 feet to Corner No. 3;

Thence south a distance of 600 feet to Corner No. 4;

Thence west a distance of 732.5 feet to Corner No. 5;

Thence west a distance of 732.5 feet to Corner No. 6;

Thence north a distance of 600 feet to Corner No. 1,
the place of beginning.

This claim is contiguous to and is bounded by the following claims:
O #40 on the north;
P #39 on the east;
N #39 on the west; and
TSG #35 on the south.

The work of location consisted of making the maps provided in NRS 517.040.

Corner No. 1, the Northwest Corner, is a 4"x4"x4" wooden post.
Corner No. 2, the North side Center, is a 4"x4"x4" wooden post.
Corner No. 3, the Northeast Corner, is a 4"x4"x4" wooden post.
Corner No. 4, the Southeast Corner, is a 4"x4"x4" wooden post.
Corner No. 5, the South side Center, is a 4"x4"x4" wooden post.
Corner No. 6, the Southwest Corner, is a 4"x4"x4" wooden post.

As erected on the ground, each side center or corner monument is marked as described above by scribed metal tags.

This location is made without waiver of any rights acquired by virtue of a location made on the 19th day of September, 1969, and recorded in the Eureka County, Nevada records at Book 33, Page 410, filed with the Bureau of Land Management under Serial No. N MC 89510.

LYLE F. CAMPBELL, in his
capacity as sole trustee
for The Lyle F. Campbell Trust

JULIAN E. SIMPSON

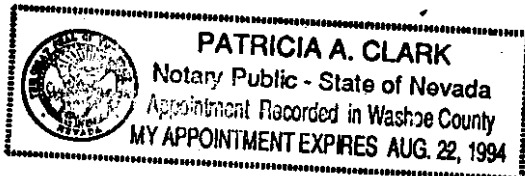
JEAN C. SIMPSON

By Robert L. Petray
Robert L. Petray, Agent

STATE OF NEVADA)
) ss:
COUNTY OF WASHOE)

On this 25th day of November, 1991, personally appeared before me, Patricia A. Clark, a notary public for said state, Robert L. Petray, an agent of LYLE F. CAMPBELL, in his capacity as sole trustee for The Lyle F. Campbell Trust, JULIAN E. SIMPSON and JEAN C. SIMPSON, who acknowledged that he executed the above instrument on behalf of said parties.

(SEAL)



Patricia A. Clark
Notary Public
Patricia A. Clark
3580 Barrymore Drive
Reno, NV 89512

BOOK 228 PAGE 484
OFFICIAL RECORDS
RECORDED AT THE REQUEST OF
Homesake Mining
91 DEC 12 P4:46

EUREKA COUNTY, NEVADA
M.N. REBALEATI, RECORDER
FILE NO. 138693
FEE \$ 6.25

BOOK 228 PAGE 484

RECORDING REQUESTED BY AND
WHEN RECORDED, RETURN TO:

Homestake Mining Company of California
Attention: Val Flynn
650 California Street, 9th Floor
San Francisco, CA 94108-2788

138694

CERTIFICATE OF LOCATION
State of Nevada

LYLE F. CAMPBELL, in his capacity as sole trustee of The Lyle F. Campbell Trust, having a mailing address of P.O. Box 7377, Reno, NV 89510 (as to a seventy percent ownership interest) and JULIAN E. and JEAN C. SIMPSON, husband and wife, having a mailing address of P.O. Box 266, Kihei, Maui, Hawaii 96753 (as to a thirty percent ownership interest) have located the O #40 lode mining claim, more particularly described below. The time and date of location is 9:07 a.m., the 22nd day of September, 1991.

The number of linear feet claimed in length along the course of the vein, each way from the point of discovery, is 1455 feet in an easterly direction and 10 feet in a westerly direction. The width claimed on each side of the center of the vein is 300 feet. The general course of the lode or vein, as near as may be, is east/west.

This lode mining claim is located in the North Half of Section 29, Township 24 North, Range 49 East, Mount Diablo Base & Meridian, Eureka County, Nevada, and is described by metes and bounds as follows:

Beginning at Corner No. 1, which Corner No. 1 bears North 18 degrees 16' 20" West, a distance of 9778.030 feet from the Southeast Corner of Section 32, Township 24 North, Range 49 East, which corner is marked by a G.L.O. Brass Cap Monument;

Thence east a distance of 732.5 feet to Corner No. 2;

Thence east a distance of 732.5 feet to Corner No. 3;

Thence south a distance of 600 feet to Corner No. 4;

Thence west a distance of 732.5 feet to Corner No. 5;

Thence west a distance of 732.5 feet to Corner No. 6;

Thence north a distance of 600 feet to Corner No. 1,
the place of beginning.

This claim is contiguous to and is bounded by the following claims:

O #41 on the north;

P #40 on the east;

N #40 on the west; and

O #39 on the south.

The work of location consisted of making the maps provided in NRS 517.040.

Corner No. 1, the Northwest Corner, is a 4"x4"x4" wooden post.
Corner No. 2, the North side Center, is a 4"x4"x4" wooden post.
Corner No. 3, the Northeast Corner, is a 4"x4"x4" wooden post.
Corner No. 4, the Southeast Corner, is a 4"x4"x4" wooden post.
Corner No. 5, the South side Center, is a 4"x4"x4" wooden post.
Corner No. 6, the Southwest Corner, is a 4"x4"x4" wooden post.

As erected on the ground, each side center or corner monument is marked as described above by scribed metal tags.

This location is made without waiver of any rights acquired by virtue of a location made on the 19th day of September, 1969, and recorded in the Eureka County, Nevada records at Book 33, Page 411, filed with the Bureau of Land Management under Serial No. N MC 89511.

LYLE F. CAMPBELL, in his
capacity as sole trustee
for The Lyle F. Campbell Trust

JULIAN E. SIMPSON

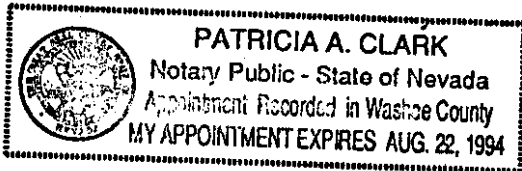
JEAN C. SIMPSON

By Robert L. Petray
Robert L. Petray, Agent

STATE OF NEVADA)
) ss:
COUNTY OF WASHOE)

On this 25th day of November, 1991, personally appeared before me, Patricia A. Clark, a notary public for said state, Robert L. Petray, an agent of LYLE F. CAMPBELL, in his capacity as sole trustee for The Lyle F. Campbell Trust, JULIAN E. SIMPSON and JEAN C. SIMPSON, who acknowledged that he executed the above instrument on behalf of said parties.

(SEAL)



Patricia A. Clark
Notary Public
Patricia A. Clark
3580 Barrymore Drive
Reno, NV 89512

BOOK 228 PAGE 485
OFFICIAL RECORDS
RECORDED AT THE REQUEST OF
Vamostake Mining
'91 DEC 12 P4:46

EUREKA COUNTY, NEVADA
M.N. REBALEATI, RECORDER
FILE NO. 138694
FEE \$ 6.25

BOOK 228 PAGE 486

RECORDING REQUESTED BY AND
WHEN RECORDED, RETURN TO:

Homestake Mining Company of California
Attention: Val Flynn
650 California Street, 9th Floor
San Francisco, CA 94108-2788

138695

CERTIFICATE OF LOCATION
State of Nevada

LYLE F. CAMPBELL, in his capacity as sole trustee of The Lyle F. Campbell Trust, having a mailing address of P.O. Box 7377, Reno, NV 89510 (as to a seventy percent ownership interest) and JULIAN E. and JEAN C. SIMPSON, husband and wife, having a mailing address of P.O. Box 266, Kihei, Maui, Hawaii 96753 (as to a thirty percent ownership interest) have located the O #41 lode mining claim, more particularly described below. The time and date of location is 9:14 a.m., the 22nd day of September, 1991.

The number of linear feet claimed in length along the course of the vein, each way from the point of discovery, is 1455 feet in an easterly direction and 10 feet in a westerly direction. The width claimed on each side of the center of the vein is 300 feet. The general course of the lode or vein, as near as may be, is east/west.

This lode mining claim is located in the North Half of Section 29, Township 24 North, Range 49 East, Mount Diablo Base & Meridian, Eureka County, Nevada, and is described by metes and bounds as follows:

Beginning at Corner No. 1, which Corner No. 1 bears North 17 degrees 13' 50" West, a distance of 10349.486 feet from the Southeast Corner of Section 32, Township 24 North, Range 49 East, which corner is marked by a G.L.O. Brass Cap Monument;

Thence east a distance of 732.5 feet to Corner No. 2;

Thence east a distance of 732.5 feet to Corner No. 3;

Thence south a distance of 600 feet to Corner No. 4;

Thence west a distance of 732.5 feet to Corner No. 5;

Thence west a distance of 732.5 feet to Corner No. 6;

Thence north a distance of 600 feet to Corner No. 1,
the place of beginning.

This claim is contiguous to and is bounded by the following claims:

Pat #16 on the north;

P #41 on the east;

N #41 on the west; and

O #40 on the south.

The work of location consisted of making the maps provided in NRS 517.040.

Corner No. 1, the Northwest Corner, is a 4"x4"x4" wooden post.
Corner No. 2, the North side Center, is a 4"x4"x4" wooden post.
Corner No. 3, the Northeast Corner, is a 4"x4"x4" wooden post.
Corner No. 4, the Southeast Corner, is a 4"x4"x4" wooden post.
Corner No. 5, the South side Center, is a 4"x4"x4" wooden post.
Corner No. 6, the Southwest Corner, is a 4"x4"x4" wooden post.

As erected on the ground, each side center or corner monument is marked as described above by scribed metal tags.

This location is made without waiver of any rights acquired by virtue of a location made on the 19th day of September, 1969, and recorded in the Eureka County, Nevada records at Book 33, Page 412, filed with the Bureau of Land Management under Serial No. N MC 89512.

LYLE F. CAMPBELL, in his
capacity as sole trustee
for The Lyle F. Campbell Trust

JULIAN E. SIMPSON

JEAN C. SIMPSON

By Robert L. Petray
Robert L. Petray, Agent

STATE OF NEVADA)
COUNTY OF WASHOE) ss:

On this 25th day of November, 1991, personally appeared before me, Patricia A. Clark, a notary public for said state, Robert L. Petray, an agent of LYLE F. CAMPBELL, in his capacity as sole trustee for The Lyle F. Campbell Trust, JULIAN E. SIMPSON and JEAN C. SIMPSON, who acknowledged that he executed the above instrument on behalf of said parties.

(SEAL)



Patricia A. Clark
Notary Public
Patricia A. Clark
3580 Barrymore Drive
Reno, NV 89512

BOOK 228 PAGE 487
OFFICIAL RECORDS
RECORDED AT THE REQUEST OF
Homestake Mining
'91 DEC 12 P4:46

EUREKA COUNTY, NEVADA
M.N. REBALEATI, RECORDER
FILE NO. FEE \$ 6.25

138695

RECORDING REQUESTED BY AND
WHEN RECORDED, RETURN TO:

Homestake Mining Company of California
Attention: Val Flynn
650 California Street, 9th Floor
San Francisco, CA 94108-2788

138696

CERTIFICATE OF LOCATION
State of Nevada

LYLE F. CAMPBELL, in his capacity as sole trustee of The Lyle F. Campbell Trust, having a mailing address of P.O. Box 7377, Reno, NV 89510 (as to a seventy percent ownership interest) and JULIAN E. and JEAN C. SIMPSON, husband and wife, having a mailing address of P.O. Box 266, Kihei, Maui, Hawaii 96753 (as to a thirty percent ownership interest) have located the O #50 lode mining claim, more particularly described below. The time and date of location is 11:28 a.m., the 22nd day of September, 1991.

The number of linear feet claimed in length along the course of the vein, each way from the point of discovery, is 1455 feet in an easterly direction and 10 feet in a westerly direction. The width claimed on each side of the center of the vein is 300 feet. The general course of the lode or vein, as near as may be, is east/west.

This lode mining claim is located in the North Half of Section 20, Township 24 North, Range 49 East, Mount Diablo Base & Meridian, Eureka County, Nevada, and is described by metes and bounds as follows:

Beginning at Corner No. 1, which Corner No. 1 bears North 11 degrees 20' 29" West, a distance of 15589.415 feet from the Southeast Corner of Section 32, Township 24 North, Range 49 East, which corner is marked by a G.L.O. Brass Cap Monument;

Thence east a distance of 732.5 feet to Corner No. 2;

Thence east a distance of 732.5 feet to Corner No. 3;

Thence south a distance of 600 feet to Corner No. 4;

Thence west a distance of 732.5 feet to Corner No. 5;

Thence west a distance of 732.5 feet to Corner No. 6;

Thence north a distance of 600 feet to Corner No. 1,
the place of beginning.

This claim is contiguous to and is bounded by the following claims:
O #51 on the north;
N #50 on the west; and
Pat #10 on the south.

The work of location consisted of making the maps provided in NRS 517.040.

Corner No. 1, the Northwest Corner, is a 4"x4"x4" wooden post.
Corner No. 2, the North side Center, is a 4"x4"x4" wooden post.
Corner No. 3, the Northeast Corner, is a 4"x4"x4" wooden post.
Corner No. 4, the Southeast Corner, is a 4"x4"x4" wooden post.
Corner No. 5, the South side Center, is a 4"x4"x4" wooden post.
Corner No. 6, the Southwest Corner, is a 4"x4"x4" wooden post.

As erected on the ground, each side center or corner monument is marked as described above by scribed metal tags.

This location is made without waiver of any rights acquired by virtue of a location made on the 12th day of October, 1966, and recorded in the Eureka County, Nevada records at Book 14, Page 141, amended Book 141, Page 535, filed with the Bureau of Land Management under Serial No. N MC 89513.

LYLE F. CAMPBELL, in his
capacity as sole trustee
for The Lyle F. Campbell Trust

JULIAN E. SIMPSON

JEAN C. SIMPSON

By Robert L. Petray
Robert L. Petray, Agent

STATE OF NEVADA)
) ss:
COUNTY OF WASHOE)

On this 25th day of November, 1991, personally appeared before me, Patricia A. Clark, a notary public for said state, Robert L. Petray, an agent of LYLE F. CAMPBELL, in his capacity as sole trustee for The Lyle F. Campbell Trust, JULIAN E. SIMPSON and JEAN C. SIMPSON, who acknowledged that he executed the above instrument on behalf of said parties.

(SEAL)



Patricia A. Clark
Notary Public
Patricia A. Clark
3580 Barrymore Drive
Reno, NV 89512

COPIED

BOOK 228 PAGE 489
OFFICIAL RECORDS
RECORDED AT THE REQUEST OF
Homestead Mining
91 DEC 12 P4:46
EUREKA COUNTY, NEVADA
M.N. REBALEATI, RECORDER
FILE NO. FEE \$ 6.25
138696

RECORDING REQUESTED BY AND
WHEN RECORDED, RETURN TO:
Homestake Mining Company of California
Attention: Val Flynn
650 California Street, 9th Floor
San Francisco, CA 94108-2788

138697

CERTIFICATE OF LOCATION
State of Nevada

LYLE F. CAMPBELL, in his capacity as sole trustee of The Lyle F. Campbell Trust, having a mailing address of P.O. Box 7377, Reno, NV 89510 (as to a seventy percent ownership interest) and JULIAN E. and JEAN C. SIMPSON, husband and wife, having a mailing address of P.O. Box 266, Kihei, Maui, Hawaii 96753 (as to a thirty percent ownership interest) have located the O #51 lode mining claim, more particularly described below. The time and date of location is 12:45 p.m., the 22nd day of September, 1991.

The number of linear feet claimed in length along the course of the vein, each way from the point of discovery, is 1455 feet in an easterly direction and 10 feet in a westerly direction. The width claimed on each side of the center of the vein is 300 feet. The general course of the lode or vein, as near as may be, is east/west.

This lode mining claim is located in the South Half of Section 17 and the North Half of Section 20, Township 24 North, Range 49 East, Mount Diablo Base & Meridian, Eureka County, Nevada, and is described by metes and bounds as follows:

Beginning at Corner No. 1, which Corner No. 1 bears North 10 degrees 55' 25" West, a distance of 16178.129 feet from the Southeast Corner of Section 32, Township 24 North, Range 49 East, which corner is marked by a G.L.O. Brass Cap Monument;

Thence east a distance of 732.5 feet to Corner No. 2;

Thence east a distance of 732.5 feet to Corner No. 3;

Thence south a distance of 600 feet to Corner No. 4;

Thence west a distance of 732.5 feet to Corner No. 5;

Thence west a distance of 732.5 feet to Corner No. 6;

Thence north a distance of 600 feet to Corner No. 1,
the place of beginning.

This claim is contiguous to and is bounded by the following claims:
O #52 on the north;
N #51 on the west; and
O #50 on the south.

The work of location consisted of making the maps provided in NRS 517.040.

Corner No. 1, the Northwest Corner, is a 4"x4"x4" wooden post.
Corner No. 2, the North side Center, is a 4"x4"x4" wooden post.
Corner No. 3, the Northeast Corner, is a 4"x4"x4" wooden post.
Corner No. 4, the Southeast Corner, is a 4"x4"x4" wooden post.
Corner No. 5, the South side Center, is a 4"x4"x4" wooden post.
Corner No. 6, the Southwest Corner, is a 4"x4"x4" wooden post.

As erected on the ground, each side center or corner monument is marked as described above by scribed metal tags.

This location is made without waiver of any rights acquired by virtue of a location made on the 12th day of October, 1966, and recorded in the Eureka County, Nevada records at Book 14, Page 141, amended Book 141, Page 539, filed with the Bureau of Land Management under Serial No. N MC 89514.

LYLE F. CAMPBELL, in his
capacity as sole trustee
for The Lyle F. Campbell Trust

JULIAN E. SIMPSON

JEAN C. SIMPSON

By Robert L. Petray
Robert L. Petray, Agent

STATE OF NEVADA)
) ss:
COUNTY OF WASHOE)

On this 25th day of November, 1991, personally appeared before me, Patricia A. Clark, a notary public for said state, Robert L. Petray, an agent of LYLE F. CAMPBELL, in his capacity as sole trustee for The Lyle F. Campbell Trust, JULIAN E. SIMPSON and JEAN C. SIMPSON, who acknowledged that he executed the above instrument on behalf of said parties.

(SEAL)



Patricia A. Clark
Notary Public
Patricia A. Clark
3580 Barrymore Drive
Reno, NV 89512

BOOK 228 PAGE 491
OFFICIAL RECORDS
RECORDED AT THE REQUEST OF
Homestake Mining
'91 DEC 12 P4:46

EUREKA COUNTY, NEVADA
M.N. REBALEATI, RECORDER
FILE NO. FEE \$ 6.25

138697

RECORDING REQUESTED BY AND
WHEN RECORDED, RETURN TO:

Homestake Mining Company of California
Attention: Val Flynn
650 California Street, 9th Floor
San Francisco, CA 94108-2788

138698

CERTIFICATE OF LOCATION
State of Nevada

LYLE F. CAMPBELL, in his capacity as sole trustee of The Lyle F. Campbell Trust, having a mailing address of P.O. Box 7377, Reno, NV 89510 (as to a seventy percent ownership interest) and JULIAN E. and JEAN C. SIMPSON, husband and wife, having a mailing address of P.O. Box 266, Kihei, Maui, Hawaii 96753 (as to a thirty percent ownership interest) have located the O #52 lode mining claim, more particularly described below. The time and date of location is 1:02 p.m., the 22nd day of September, 1991.

The number of linear feet claimed in length along the course of the vein, each way from the point of discovery, is 1455 feet in an easterly direction and 10 feet in a westerly direction. The width claimed on each side of the center of the vein is 300 feet. The general course of the lode or vein, as near as may be, is east/west.

This lode mining claim is located in the South Half of Section 17, Township 24 North, Range 49 East, Mount Diablo Base & Meridian, Eureka County, Nevada, and is described by metes and bounds as follows:

Beginning at Corner No. 1, which Corner No. 1 bears North 10 degrees 32' 06" West, a distance of 16767.644 feet from the Southeast Corner of Section 32, Township 24 North, Range 49 East, which corner is marked by a G.L.O. Brass Cap Monument;

Thence east a distance of 732.5 feet to Corner No. 2;
Thence east a distance of 732.5 feet to Corner No. 3;
Thence south a distance of 600 feet to Corner No. 4;
Thence west a distance of 732.5 feet to Corner No. 5;
Thence west a distance of 732.5 feet to Corner No. 6;
Thence north a distance of 600 feet to Corner No. 1,
the place of beginning.

This claim is contiguous to and is bounded by the following claims:
O #53 on the north;
N #52 on the west; and
O #51 on the south.

The work of location consisted of making the maps provided in NRS 517.040.

Corner No. 1, the Northwest Corner, is a 4"x4"x4" wooden post.
Corner No. 2, the North side Center, is a 4"x4"x4" wooden post.
Corner No. 3, the Northeast Corner, is a 4"x4"x4" wooden post.
Corner No. 4, the Southeast Corner, is a 4"x4"x4" wooden post.
Corner No. 5, the South side Center, is a 4"x4"x4" wooden post.
Corner No. 6, the Southwest Corner, is a 4"x4"x4" wooden post.

As erected on the ground, each side center or corner monument is marked as described above by scribed metal tags.

This location is made without waiver of any rights acquired by virtue of a location made on the 12th day of October, 1966, and recorded in the Eureka County, Nevada records at Book 14, Page 141, amended Book 141, Page 543, filed with the Bureau of Land Management under Serial No. N MC 89515.

LYLE F. CAMPBELL, in his
capacity as sole trustee
for The Lyle F. Campbell Trust

JULIAN E. SIMPSON

JEAN C. SIMPSON

By Robert L. Petray
Robert L. Petray, Agent

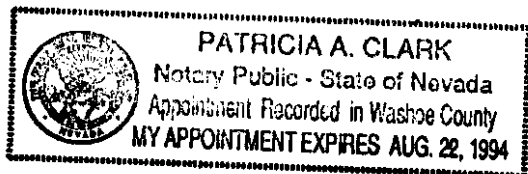
STATE OF NEVADA)
) ss:
COUNTY OF WASHOE)

On this 25th day of November, 1991, personally appeared before me, Patricia A. Clark, a notary public for said state, Robert L. Petray, an agent of LYLE F. CAMPBELL, in his capacity as sole trustee for The Lyle F. Campbell Trust, JULIAN E. SIMPSON and JEAN C. SIMPSON, who acknowledged that he executed the above instrument on behalf of said parties.

Patricia A. Clark

Notary Public
Patricia A. Clark
3580 Barrymore Drive
Reno, NV 89512

(SEAL)



BOOK 228 PAGE 494
OFFICIAL RECORDS
RECORDED AT THE REQUEST OF

Homestake Mining
'91 DEC 12 P4:46

EUREKA COUNTY, NEVADA
M.N. REBALEATI, RECORDER
FILE NO. FEE \$ 6.25

138698

RECORDING REQUESTED BY AND
WHEN RECORDED, RETURN TO:

Homestake Mining Company of California
Attention: Val Flynn
650 California Street, 9th Floor
San Francisco, CA 94108-2788

138699

CERTIFICATE OF LOCATION
State of Nevada

LYLE F. CAMPBELL, in his capacity as sole trustee of The Lyle F. Campbell Trust, having a mailing address of P.O. Box 7377, Reno, NV 89510 (as to a seventy percent ownership interest) and JULIAN E. and JEAN C. SIMPSON, husband and wife, having a mailing address of P.O. Box 266, Kihei, Maui, Hawaii 96753 (as to a thirty percent ownership interest) have located the O #53 lode mining claim, more particularly described below. The time and date of location is 1:07 p.m., the 22nd day of September, 1991.

The number of linear feet claimed in length along the course of the vein, each way from the point of discovery, is 1455 feet in an easterly direction and 10 feet in a westerly direction. The width claimed on each side of the center of the vein is 300 feet. The general course of the lode or vein, as near as may be, is east/west.

This lode mining claim is located in the South Half of Section 17, Township 24 North, Range 49 East, Mount Diablo Base & Meridian, Eureka County, Nevada, and is described by metes and bounds as follows:

Beginning at Corner No. 1, which Corner No. 1 bears North 10 degrees 10' 22" West, a distance of 17357.876 feet from the Southeast Corner of Section 32, Township 24 North, Range 49 East, which corner is marked by a G.L.O. Brass Cap Monument;

Thence east a distance of 732.5 feet to Corner No. 2;

Thence east a distance of 732.5 feet to Corner No. 3;

Thence south a distance of 600 feet to Corner No. 4;

Thence west a distance of 732.5 feet to Corner No. 5;

Thence west a distance of 732.5 feet to Corner No. 6;

Thence north a distance of 600 feet to Corner No. 1,

the place of beginning.

This claim is contiguous to and is bounded by the following claims:
N #53 to the west; and
O #52 to the south.

The work of location consisted of making the maps provided in NRS 517.040.

Corner No. 1, the Northwest Corner, is a 4"X4"X4" wooden post.
Corner No. 2, the North side Center, is a 4"X4"X4" wooden post.
Corner No. 3, the Northeast Corner, is a 4"X4"X4" wooden post.
Corner No. 4, the Southeast Corner, is a 4"X4"X4" wooden post.
Corner No. 5, the South side Center, is a 4"X4"X4" wooden post.
Corner No. 6, the Southwest Corner, is a 4"X4"X4" wooden post.

As erected on the ground, each side center or corner monument is marked as described above by scribed metal tags.

This location is made without waiver of any rights acquired by virtue of a location made on the 12th day of October, 1966, and recorded in the Eureka County, Nevada records at Book 14, Page 141, amended Book 141, Page 547, filed with the Bureau of Land Management under Serial No. N MC 89516.

LYLE F. CAMPBELL, in his
capacity as sole trustee
for The Lyle F. Campbell Trust

JULIAN E. SIMPSON

JEAN C. SIMPSON

By Robert L. Petray
Robert L. Petray, Agent

STATE OF NEVADA)
) ss:
COUNTY OF WASHOE)

On this 25th day of November, 1991, personally appeared before me, Patricia A. Clark, a notary public for said state, Robert L. Petray, an agent of LYLE F. CAMPBELL, in his capacity as sole trustee for The Lyle F. Campbell Trust, JULIAN E. SIMPSON and JEAN C. SIMPSON, who acknowledged that he executed the above instrument on behalf of said parties.

(SEAL)

Patricia A. Clark
Notary Public
Patricia A. Clark
3580 Barrymore Drive
Reno, NV 89512



BOOK 228 PAGE 495
OFFICIAL RECORDS
RECORDED AT THE REQUEST OF
Himestake Mining
'91 DEC 12 P4:47

EUREKA COUNTY, NEVADA
M.N. REBALEATI, RECORDER
FILE NO. FEE \$ 6.25

138699

RECORDING REQUESTED BY AND
WHEN RECORDED, RETURN TO:

Homestake Mining Company of California
Attention: Val Flynn
650 California Street, 9th Floor
San Francisco, CA 94108-2788

138700

CERTIFICATE OF LOCATION
State of Nevada

LYLE F. CAMPBELL, in his capacity as sole trustee of The Lyle F. Campbell Trust, having a mailing address of P.O. Box 7377, Reno, NV 89510 (as to a seventy percent ownership interest) and JULIAN E. and JEAN C. SIMPSON, husband and wife, having a mailing address of P.O. Box 266, Kihei, Maui, Hawaii 96753 (as to a thirty percent ownership interest) have located the P #27 lode mining claim, more particularly described below. The time and date of location is 10:05 a.m. the 19th day of September, 1991.

The number of linear feet claimed in length along the course of the vein, each way from the point of discovery, is 1490 feet in an easterly direction and 10 feet in a westerly direction. The width claimed on each side of the center of the vein is 300 feet. The general course of the lode or vein, as near as may be, is east/west.

This lode mining claim is located in the Southeast Quarter of Section 32 and the Southwest Quarter of Section 33, Township 24 North, Range 49 East, Mount Diablo Base & Meridian, Eureka County, Nevada, and is described by metes and bounds as follows:

Beginning at Corner No. 1, which Corner No. 1 bears North 43 degrees 49' 08" West, a distance of 2058.118 feet from the Southeast Corner of Section 32, Township 24 North, Range 49 East, which corner is marked by a G.L.O. Brass Cap Monument;

Thence east a distance of 750 feet to Corner No. 2;

Thence east a distance of 750 feet to Corner No. 3;

Thence south a distance of 600 feet to Corner No. 4;

Thence west a distance of 750 feet to Corner No. 5;

Thence west a distance of 750 feet to Corner No. 6;

Thence north a distance of 600 feet to Corner No. 1,
the place of beginning.

This claim is contiguous to and is bounded by the following claims:
P #28 on the north;
Q #27 on the east; and
O #27 on the west.

The work of location consisted of making the maps provided in NRS 517.040.

Corner No. 1, the Northwest Corner, is a 4"X4"X4" wooden post.
Corner No. 2, the North side Center, is a 4"X4"X4" wooden post.
Corner No. 3, the Northeast Corner, is a 4"X4"X4" wooden post.
Corner No. 4, the Southeast Corner, is a 4"X4"X4" wooden post.
Corner No. 5, the South side Center, is a 4"X4"X4" wooden post.
Corner No. 6, the Southwest Corner, is a 4"X4"X4" wooden post.

As erected on the ground, each side center or corner monument is marked as described above by scribed metal tags.

This location is made without waiver of any rights acquired by virtue of a location made on the 19th day of September, 1969, and recorded in the Eureka County, Nevada records at Book 33, Page 413, filed with the Bureau of Land Management under Serial No. N MC 89517.

LYLE F. CAMPBELL, in his
capacity as sole trustee
for The Lyle F. Campbell Trust

JULIAN E. SIMPSON

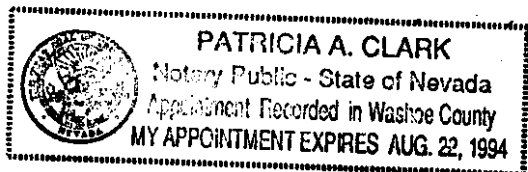
JEAN C. SIMPSON

By Robert L. Petray
Robert L. Petray, Agent

STATE OF NEVADA)
) ss:
COUNTY OF WASHOE)

On this 25th day of November, 1991, personally appeared before me, Patricia A. Clark, a notary public for said state, Robert L. Petray, an agent of LYLE F. CAMPBELL, in his capacity as sole trustee for The Lyle F. Campbell Trust, JULIAN E. SIMPSON and JEAN C. SIMPSON, who acknowledged that he executed the above instrument on behalf of said parties.

(SEAL)



Patricia A. Clark
Notary Public
Patricia A. Clark
3580 Barrymore Drive
Reno, NV 89512

BOOK 228 PAGE 497
OFFICIAL RECORDS
RECORDED AT THE REQUEST OF
Homesite Mining
91 DEC 12 P4:47

EUREKA COUNTY, NEVADA
M.N. REBALEATI, RECORDER
FILE NO. FEE \$ 6.25
138700

BOOK 228 PAGE 498

RECORDING REQUESTED BY AND
WHEN RECORDED, RETURN TO:

Homestake Mining Company of California
Attention: Val Flynn
650 California Street, 9th Floor
San Francisco, CA 94108-2788

138701

CERTIFICATE OF LOCATION
State of Nevada

LYLE F. CAMPBELL, in his capacity as sole trustee of The Lyle F. Campbell Trust, having a mailing address of P.O. Box 7377, Reno, NV 89510 (as to a seventy percent ownership interest) and JULIAN E. and JEAN C. SIMPSON, husband and wife, having a mailing address of P.O. Box 266, Kihei, Maui, Hawaii 96753 (as to a thirty percent ownership interest) have located the P #28 lode mining claim, more particularly described below. The time and date of location is 10:00 a.m. the 19th day of September, 1991.

The number of linear feet claimed in length along the course of the vein, each way from the point of discovery, is 1455 feet in an easterly direction and 10 feet in a westerly direction. The width claimed on each side of the center of the vein is 300 feet. The general course of the lode or vein, as near as may be, is east/west.

This lode mining claim is located in the Southeast Quarter of Section 32, Township 24 North, Range 49 East, Mount Diablo Base & Meridian, Eureka County, Nevada, and is described by metes and bounds as follows:

Beginning at Corner No. 1, which Corner No. 1 bears North 37 degrees 30' 30" West, a distance of 2628.379 feet from the Southeast Corner of Section 32, Township 24 North, Range 49 East, which corner is marked by a G.L.O. Brass Cap Monument;

Thence east a distance of 732.5 feet to Corner No. 2;
Thence east a distance of 732.5 feet to Corner No. 3;
Thence south a distance of 600 feet to Corner No. 4;
Thence west a distance of 732.5 feet to Corner No. 5;
Thence west a distance of 732.5 feet to Corner No. 6;
Thence north a distance of 600 feet to Corner No. 1,
the place of beginning.

This claim is contiguous to and is bounded by the following claims:
P #29 on the north;
O #28 on the west; and
O #27 and P #27 on the south.

The work of location consisted of making the maps provided in NRS 517.040.

Corner No. 1, the Northwest Corner, is a 4"x4"x4" wooden post.
Corner No. 2, the North side Center, is a 4"x4"x4" wooden post.
Corner No. 3, the Northeast Corner, is a 4"x4"x4" wooden post.
Corner No. 4, the Southeast Corner, is a 4"x4"x4" wooden post.
Corner No. 5, the South side Center, is a 4"x4"x4" wooden post.
Corner No. 6, the Southwest Corner, is a 4"x4"x4" wooden post.

As erected on the ground, each side center or corner monument is marked as described above by scribed metal tags.

This location is made without waiver of any rights acquired by virtue of a location made on the 19th day of September, 1969, and recorded in the Eureka County, Nevada records at Book 33, Page 414, and filed with the Bureau of Land Management under Serial No. N MC 89518.

LYLE F. CAMPBELL, in his
capacity as sole trustee
for The Lyle F. Campbell Trust

JULIAN E. SIMPSON

JEAN C. SIMPSON

By Robert L. Petray
Robert L. Petray, Agent

STATE OF NEVADA)
) ss:
COUNTY OF WASHOE)

On this 25th day of November, 1991, personally appeared before me, Patricia A. Clark, a notary public for said state, Robert L. Petray, an agent of LYLE F. CAMPBELL, in his capacity as sole trustee for The Lyle F. Campbell Trust, JULIAN E. SIMPSON and JEAN C. SIMPSON, who acknowledged that he executed the above instrument on behalf of said parties.

(SEAL)



Patricia A. Clark
Notary Public
Patricia A. Clark
3580 Barrymore Drive
Reno, NV 89512

BOOK 228 PAGE 499
OFFICIAL RECORDS
RECORDED AT THE REQUEST OF
Somestake Mining
91 DEC 12 P4:47

EUREKA COUNTY, NEVADA
M.N. REBALEATI, RECORDER
FILE NO. FEE \$ 6.25

138701

BOOK 228 PAGE 500

RECORDING REQUESTED BY AND
WHEN RECORDED, RETURN TO:

Homestake Mining Company of California
Attention: Val Flynn
650 California Street, 9th Floor
San Francisco, CA 94108-2788

138702

CERTIFICATE OF LOCATION
State of Nevada

LYLE F. CAMPBELL, in his capacity as sole trustee of The Lyle F. Campbell Trust, having a mailing address of P.O. Box 7377, Reno, NV 89510 (as to a seventy percent ownership interest) and JULIAN E. and JEAN C. SIMPSON, husband and wife, having a mailing address of P.O. Box 266, Kihei, Maui, Hawaii 96753 (as to a thirty percent ownership interest) have located the P #29 lode mining claim, more particularly described below. The time and date of location is 9:51 a.m. the 19th day of September, 1991.

The number of linear feet claimed in length along the course of the vein, each way from the point of discovery, is 1455 feet in an easterly direction and 10 feet in a westerly direction. The width claimed on each side of the center of the vein is 300 feet. The general course of the lode or vein, as near as may be, is east/west.

This lode mining claim is located in the East Half of Section 32, Township 24 North, Range 49 East, Mount Diablo Base & Meridian, Eureka County, Nevada, and is described by metes and bounds as follows:

Beginning at Corner No. 1, which Corner No. 1 bears North 30 degrees 47' 47" West, a distance of 3125.760 feet from the Southeast Corner of Section 32, Township 24 North, Range 49 East, which corner is marked by a G.L.O. Brass Cap Monument;

Thence east a distance of 732.5 feet to Corner No. 2;

Thence east a distance of 732.5 feet to Corner No. 3;

Thence south a distance of 600 feet to Corner No. 4;

Thence west a distance of 732.5 feet to Corner No. 5;

Thence west a distance of 732.5 feet to Corner No. 6;

Thence north a distance of 600 feet to Corner No. 1,

the place of beginning.

This claim is contiguous to and is bounded by the following claims:

P #30 on the north;

O #29 on the west; and

P #28 on the south.

The work of location consisted of making the maps provided in NRS 517.040.

Corner No. 1, the Northwest Corner, is a 4"X4"X4" wooden post.
Corner No. 2, the North side Center, is a 4"X4"X4" wooden post.
Corner No. 3, the Northeast Corner, is a 4"X4"X4" wooden post.
Corner No. 4, the Southeast Corner, is a 4"X4"X4" wooden post.
Corner No. 5, the South side Center, is a 4"X4"X4" wooden post.
Corner No. 6, the Southwest Corner, is a 4"X4"X4" wooden post.

As erected on the ground, each side center or corner monument is marked as described above by scribed metal tags.

This location is made without waiver of any rights acquired by virtue of a location made on the 19th day of September, 1969, and recorded in the Eureka County, Nevada records at Book 33, Page 415, and filed with the Bureau of Land Management under Serial No. N MC 89519.

LYLE F. CAMPBELL, in his
capacity as sole trustee
for The Lyle F. Campbell Trust

JULIAN E. SIMPSON

JEAN C. SIMPSON

By Robert L. Petray
Robert L. Petray, Agent

STATE OF NEVADA)
) ss:
COUNTY OF WASHOE)

On this 25th day of November, 1991, personally appeared before me, Patricia A. Clark, a notary public for said state, Robert L. Petray, an agent of LYLE F. CAMPBELL, in his capacity as sole trustee for The Lyle F. Campbell Trust, JULIAN E. SIMPSON and JEAN C. SIMPSON, who acknowledged that he executed the above instrument on behalf of said parties.

(SEAL)



Patricia A. Clark
Notary Public
Patricia A. Clark
3580 Barrymore Drive
Reno, NV 89512

BOOK 228 PAGE 501
OFFICIAL RECORDS
RECORDED AT THE REQUEST OF
Home Stake Mining
'91 DEC 12 P4:41

EUREKA COUNTY, NEVADA
M.N. REBALEATI, RECORDER
FILE NO. 138702
FEE \$ 6.25

RECORDING REQUESTED BY AND
WHEN RECORDED, RETURN TO:

Homestake Mining Company of California
Attention: Val Flynn
650 California Street, 9th Floor
San Francisco, CA 94110-2788

138703

CERTIFICATE OF LOCATION
State of Nevada

LYLE F. CAMPBELL, in his capacity as sole trustee of The Lyle F. Campbell Trust, having a mailing address of P.O. Box 7377, Reno, NV 89510 (as to a seventy percent ownership interest) and JULIAN E. and JEAN C. SIMPSON, husband and wife, having a mailing address of P.O. Box 266, Kihei, Maui, Hawaii 96753 (as to a thirty percent ownership interest) have located the P #30 lode mining claim, more particularly described below. The time and date of location is 9:24 a.m. the 19th day of September, 1991.

The number of linear feet claimed in length along the course of the vein, each way from the point of discovery, is 1455 feet in an easterly direction and 10 feet in a westerly direction. The width claimed on each side of the center of the vein is 300 feet. The general course of the lode or vein, as near as may be, is east/west.

This lode mining claim is located in the Northeast Quarter of Section 32, Township 24 North, Range 49 East, Mount Diablo Base & Meridian, Eureka County, Nevada, and is described by metes and bounds as follows:

Beginning at Corner No. 1, which Corner No. 1 bears North 25 degrees 58' 27" West, a distance of 3654.091 feet from the Southeast Corner of Section 32, Township 24 North, Range 49 East, which corner is marked by a G.L.O. Brass Cap Monument;

Thence east a distance of 732.5 feet to Corner No. 2;

Thence east a distance of 732.5 feet to Corner No. 3;

Thence south a distance of 600 feet to Corner No. 4;

Thence west a distance of 732.5 feet to Corner No. 5;

Thence west a distance of 732.5 feet to Corner No. 6;

Thence north a distance of 600 feet to Corner No. 1,
the place of beginning.

This claim is contiguous to and is bounded by the following claims:
P #31 on the north;
O #30 on the west; and
P #29 on the south.

The work of location consisted of making the maps provided in NRS 517.040.

Corner No. 1, the Northwest Corner, is a 4"x4"x4" wooden post.
Corner No. 2, the North side Center, is a 4"x4"x4" wooden post.
Corner No. 3, the Northeast Corner, is a 4"x4"x4" wooden post.
Corner No. 4, the Southeast Corner, is a 4"x4"x4" wooden post.
Corner No. 5, the South side Center, is a 4"x4"x4" wooden post.
Corner No. 6, the Southwest Corner, is a 4"x4"x4" wooden post.

As erected on the ground, each side center or corner monument is marked as described above by scribed metal tags.

This location is made without waiver of any rights acquired by virtue of a location made on the 19th day of September, 1969, and recorded in the Eureka County, Nevada records at Book 33, Page 416, and filed with the Bureau of Land Management under Serial No. N MC 89520.

LYLE F. CAMPBELL, in his
capacity as sole trustee
for The Lyle F. Campbell Trust

JULIAN E. SIMPSON

JEAN C. SIMPSON

By

Robert L. Petray
Robert L. Petray, Agent

STATE OF NEVADA)
) ss:
COUNTY OF WASHOE)

On this 25th day of November, 1991, personally appeared before me, Patricia A. Clark, a notary public for said state, Robert L. Petray, an agent of LYLE F. CAMPBELL, in his capacity as sole trustee for The Lyle F. Campbell Trust, JULIAN E. SIMPSON and JEAN C. SIMPSON, who acknowledged that he executed the above instrument on behalf of said parties.

(SEAL)



Patricia A. Clark
Notary Public
Patricia A. Clark
3580 Barrymore Drive
Reno, NV 89512

BOOK 228 PAGE 503
OFFICIAL RECORDS
RECORDED AT THE REQUEST OF
Homestake Mining
'91 DEC 12 P441

EUREKA COUNTY, NEVADA
M.N. REBALEATI, RECORDER
FILE NO. FEE \$ 6.25
138703

BOOK 228 PAGE 504

RECORDING REQUESTED BY AND

WHEN RECORDED, RETURN TO:

Homestake Mining Company of California
Attention: Val Flynn
650 California Street, 9th Floor
San Francisco, CA 94108-2788

138704

CERTIFICATE OF LOCATION
State of Nevada

LYLE F. CAMPBELL, in his capacity as sole trustee of The Lyle F. Campbell Trust, having a mailing address of P.O. Box 7377, Reno, NV 89510 (as to a seventy percent ownership interest) and JULIAN E. and JEAN C. SIMPSON, husband and wife, having a mailing address of P.O. Box 266, Kihei, Maui, Hawaii 96753 (as to a thirty percent ownership interest) have located the P #31 lode mining claim, more particularly described below. The time and date of location is 9:29 a.m. the 19th day of September, 1991.

The number of linear feet claimed in length along the course of the vein, each way from the point of discovery, is 1455 feet in an easterly direction and 10 feet in a westerly direction. The width claimed on each side of the center of the vein is 300 feet. The general course of the lode or vein, as near as may be, is east/west.

This lode mining claim is located in the Northeast Quarter of Section 32, Township 24 North, Range 49 East, Mount Diablo Base & Meridian, Eureka County, Nevada, and is described by metes and bounds as follows:

Beginning at Corner No. 1, which Corner No. 1 bears North 22 degrees 23' 18" West, a distance of 4201.711 feet from the Southeast Corner of Section 32, Township 24 North, Range 49 East, which corner is marked by a G.L.O. Brass Cap Monument;

Thence east a distance of 732.5 feet to Corner No. 2;

Thence east a distance of 732.5 feet to Corner No. 3;

Thence south a distance of 600 feet to Corner No. 4;

Thence west a distance of 732.5 feet to Corner No. 5;

Thence west a distance of 732.5 feet to Corner No. 6;

Thence north a distance of 600 feet to Corner No. 1,
the place of beginning.

This claim is contiguous to and is bounded by the following claims:
P #32 on the north;
O #31 on the west; and
P #30 on the south.

The work of location consisted of making the maps provided in NRS 517.040.

Corner No. 1, the Northwest Corner, is a 4"x4"x4" wooden post.
Corner No. 2, the North side Center, is a 4"x4"x4" wooden post.
Corner No. 3, the Northeast Corner, is a 4"x4"x4" wooden post.
Corner No. 4, the Southeast Corner, is a 4"x4"x4" wooden post.
Corner No. 5, the South side Center, is a 4"x4"x4" wooden post.
Corner No. 6, the Southwest Corner, is a 4"x4"x4" wooden post.

As erected on the ground, each side center or corner monument is marked as described above by scribed metal tags.

This location is made without waiver of any rights acquired by virtue of a location made on the 17th day of September, 1969, and recorded in the Eureka County, Nevada records at Book 33, Page 417, and filed with the Bureau of Land Management under Serial No. N MC 89521.

LYLE F. CAMPBELL, in his
capacity as sole trustee
for The Lyle F. Campbell Trust

JULIAN E. SIMPSON

JEAN C. SIMPSON

By Robert L. Petray
Robert L. Petray, Agent

STATE OF NEVADA)
) ss:
COUNTY OF WASHOE)

On this 25th day of November, 1991, personally appeared before me, Patricia A. Clark, a notary public for said state, Robert L. Petray, an agent of LYLE F. CAMPBELL, in his capacity as sole trustee for The Lyle F. Campbell Trust, JULIAN E. SIMPSON and JEAN C. SIMPSON, who acknowledged that he executed the above instrument on behalf of said parties.

(SEAL)



Patricia A. Clark
Notary Public
Patricia A. Clark
3580 Barrymore Drive
Reno, NV 89512

BOOK 228 PAGE 505
OFFICIAL RECORDS
RECORDED AT THE REQUEST OF
Homestake Mining
'91 DEC 12 P4:47

EUREKA COUNTY, NEVADA
M.N. REBALEATI, RECORDER
FILE NO. FEE \$ 6.25

138704

BOOK 228 PAGE 506

RECORDING REQUESTED BY AND
WHEN RECORDED, RETURN TO:

Homestake Mining Company of California
Attention: Val Flynn
650 California Street, 9th Floor
San Francisco, CA 94108-2788

138705

CERTIFICATE OF LOCATION
State of Nevada

LYLE F. CAMPBELL, in his capacity as sole trustee of The Lyle F. Campbell Trust, having a mailing address of P.O. Box 7377, Reno, NV 89510 (as to a seventy percent ownership interest) and JULIAN E. and JEAN C. SIMPSON, husband and wife, having a mailing address of P.O. Box 266, Kihei, Maui, Hawaii 96753 (as to a thirty percent ownership interest) have located the P #32 lode mining claim, more particularly described below. The time and date of location is 9:39 a.m. the 19th day of September, 1991.

The number of linear feet claimed in length along the course of the vein, each way from the point of discovery, is 1455 feet in an easterly direction and 10 feet in a westerly direction. The width claimed on each side of the center of the vein is 300 feet. The general course of the lode or vein, as near as may be, is east/west.

This lode mining claim is located in the Northeast Quarter of Section 32, Township 24 North, Range 49 East, Mount Diablo Base & Meridian, Eureka County, Nevada, and is described by metes and bounds as follows:

Beginning at Corner No. 1, which Corner No. 1 bears North 19 degrees 38' 16" West, a distance of 4761.972 feet from the Southeast Corner of Section 32, Township 24 North, Range 49 East, which corner is marked by a G.L.O. Brass Cap Monument;

Thence east a distance of 732.5 feet to Corner No. 2;

Thence east a distance of 732.5 feet to Corner No. 3;

Thence south a distance of 600 feet to Corner No. 4;

Thence west a distance of 732.5 feet to Corner No. 5;

Thence west a distance of 732.5 feet to Corner No. 6;

Thence north a distance of 600 feet to Corner No. 1,
the place of beginning.

This claim is contiguous to and is bounded by the following claims:

P #33 on the north;

FET #3 on the east;

O #32 on the west; and

P #31 on the south.

The work of location consisted of making the maps provided in NRS 517.040.

Corner No. 1, the Northwest Corner, is a 4"x4"x4" wooden post.
Corner No. 2, the North side Center, is a 4"x4"x4" wooden post.
Corner No. 3, the Northeast Corner, is a 4"x4"x4" wooden post.
Corner No. 4, the Southeast Corner, is a 4"x4"x4" wooden post.
Corner No. 5, the South side Center, is a 4"x4"x4" wooden post.
Corner No. 6, the Southwest Corner, is a 4"x4"x4" wooden post.

As erected on the ground, each side center or corner monument is marked as described above by scribed metal tags.

This location is made without waiver of any rights acquired by virtue of a location made on the 17th day of September, 1969, and recorded in the Eureka County, Nevada records at Book 33, Page 418, and filed with the Bureau of Land Management under Serial No. N MC 89522.

LYLE F. CAMPBELL, in his
capacity as sole trustee
for The Lyle F. Campbell Trust

JULIAN E. SIMPSON

JEAN C. SIMPSON

By Robert L. Petray
Robert L. Petray, Agent

STATE OF NEVADA)
) ss:
COUNTY OF WASHOE)

On this 25th day of November, 1991, personally appeared before me, Patricia A. Clark, a notary public for said state, Robert L. Petray, an agent of LYLE F. CAMPBELL, in his capacity as sole trustee for The Lyle F. Campbell Trust, JULIAN E. SIMPSON and JEAN C. SIMPSON, who acknowledged that he executed the above instrument on behalf of said parties.

(SEAL)



Patricia A. Clark
Notary Public
Patricia A. Clark
3580 Barrymore Drive
Reno, NV 89512

BOOK 228 PAGE 507
OFFICIAL RECORDS
RECORDED AT THE REQUEST OF
Homesake Mining
'91 DEC 12 P4:47

EUREKA COUNTY, NEVADA
M.N. REBALEATI, RECORDER
FILE NO. FEE \$ 6.25

138705

RECORDING REQUESTED BY AND
WHEN RECORDED, RETURN TO:
Homestake Mining Company of California
Attention: Val Flynn
650 California Street, 9th Floor
San Francisco, CA 94108-2788

138706

CERTIFICATE OF LOCATION
State of Nevada

LYLE F. CAMPBELL, in his capacity as sole trustee of The Lyle F. Campbell Trust, having a mailing address of P.O. Box 7377, Reno, NV 89510 (as to a seventy percent ownership interest) and JULIAN E. and JEAN C. SIMPSON, husband and wife, having a mailing address of P.O. Box 266, Kihei, Maui, Hawaii 96753 (as to a thirty percent ownership interest) have located the P #33 lode mining claim, more particularly described below. The time and date of location is 9:06 a.m. the 19th day of September, 1991.

The number of linear feet claimed in length along the course of the vein, each way from the point of discovery, is 1455 feet in an easterly direction and 10 feet in a westerly direction. The width claimed on each side of the center of the vein is 300 feet. The general course of the lode or vein, as near as may be, is east/west.

This lode mining claim is located in the Northeast Quarter of Section 32, Township 24 North, Range 49 East, Mount Diablo Base & Meridian, Eureka County, Nevada, and is described by metes and bounds as follows:

Beginning at Corner No. 1, which Corner No. 1 bears North 17 degrees 28' 12" West, a distance of 5330.889 feet from the Southeast Corner of Section 32, Township 24 North, Range 49 East, which corner is marked by a G.L.O. Brass Cap Monument;

Thence east a distance of 732.5 feet to Corner No. 2;

Thence east a distance of 732.5 feet to Corner No. 3;

Thence south a distance of 600 feet to Corner No. 4;

Thence west a distance of 732.5 feet to Corner No. 5;

Thence west a distance of 732.5 feet to Corner No. 6;

Thence north a distance of 600 feet to Corner No. 1,
the place of beginning.

This claim is contiguous to and is bounded by the following claims:

P #34 on the north;

FET #3 on the east;

O #33 on the west; and

P #32 on the south.

The work of location consisted of making the maps provided in NRS 517.040.

Corner No. 1, the Northwest Corner, is a 4"X4"X4" wooden post.
Corner No. 2, the North side Center, is a 4"X4"X4" wooden post.
Corner No. 3, the Northeast Corner, is a 4"X4"X4" wooden post.
Corner No. 4, the Southeast Corner, is a 4"X4"X4" wooden post.
Corner No. 5, the South side Center, is a 4"X4"X4" wooden post.
Corner No. 6, the Southwest Corner, is a 4"X4"X4" wooden post.

As erected on the ground, each side center or corner monument is marked as described above by scribed metal tags.

This location is made without waiver of any rights acquired by virtue of a location made on the 17th day of September, 1969, and recorded in the Eureka County, Nevada records at Book 33, Page 419, and filed with the Bureau of Land Management under Serial No. N MC 89523.

LYLE F. CAMPBELL, in his
capacity as sole trustee
for The Lyle F. Campbell Trust

JULIAN E. SIMPSON

JEAN C. SIMPSON

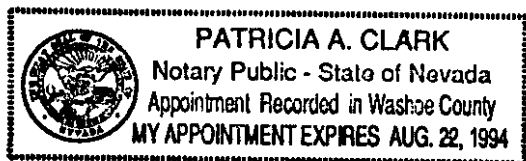
By Robert L. Petray
Robert L. Petray, Agent

BOOK 228 PAGE 509

STATE OF NEVADA)
) ss:
COUNTY OF WASHOE)

On this 25th day of November, 1991, personally appeared before me, Patricia A. Clark, a notary public for said state, Robert L. Petray, an agent of LYLE F. CAMPBELL, in his capacity as sole trustee for The Lyle F. Campbell Trust, JULIAN E. SIMPSON and JEAN C. SIMPSON, who acknowledged that he executed the above instrument on behalf of said parties.

(SEAL)



Patricia A. Clark
Notary Public
Patricia A. Clark
3580 Barrymore Drive
Reno, NV 89512

BOOK 228 PAGE 509
OFFICIAL RECORDS
RECORDED AT THE REQUEST OF
Homestake Mining
'91 DEC 12 P4:47

EUREKA COUNTY, NEVADA
M.N. REBALEATI, RECORDER
FILE NO. 138706
FEE \$ 625

RECORDING REQUESTED BY AND
WHEN RECORDED, RETURN TO:

Homestake Mining Company of California
Attention: Val Flynn
650 California Street, 9th Floor
San Francisco, CA 94108-2788

138707

CERTIFICATE OF LOCATION
State of Nevada

LYLE F. CAMPBELL, in his capacity as sole trustee of The Lyle F. Campbell Trust, having a mailing address of P.O. Box 7377, Reno, NV 89510 (as to a seventy percent ownership interest) and JULIAN E. and JEAN C. SIMPSON, husband and wife, having a mailing address of P.O. Box 266, Kihei, Maui, Hawaii 96753 (as to a thirty percent ownership interest) have located the P #34 lode mining claim, more particularly described below. The time and date of location is 9:01 a.m. the 19th day of September, 1991.

The number of linear feet claimed in length along the course of the vein, each way from the point of discovery, is 1455 feet in an easterly direction and 10 feet in a westerly direction. The width claimed on each side of the center of the vein is 300 feet. The general course of the lode or vein, as near as may be, is east/west.

This lode mining claim is located in the Southeast Quarter of Section 29 and the Northeast Quarter of Section 32, Township 24 North, Range 49 East, Mount Diablo Base & Meridian, Eureka County, Nevada, and is described by metes and bounds as follows:

Beginning at Corner No. 1, which Corner No. 1 bears North 15 degrees 43' 20" West, a distance of 5905.961 feet from the Southeast Corner of Section 32, Township 24 North, Range 49 East, which corner is marked by a G.L.O. Brass Cap Monument;

Thence east a distance of 732.5 feet to Corner No. 2;

Thence east a distance of 732.5 feet to Corner No. 3;

Thence south a distance of 600 feet to Corner No. 4;

Thence west a distance of 732.5 feet to Corner No. 5;

Thence west a distance of 732.5 feet to Corner No. 6;

Thence north a distance of 600 feet to Corner No. 1,
the place of beginning.

This claim is contiguous to and is bounded by the following claims:

P #35 on the north;

Q #34 on the east;

O #34 on the west; and

P #33 on the south.

The work of location consisted of making the maps provided in NRS 517.040.

Corner No. 1, the Northwest Corner, is a 4"X4"X4" wooden post.
Corner No. 2, the North side Center, is a 4"X4"X4" wooden post.
Corner No. 3, the Northeast Corner, is a 4"X4"X4" wooden post.
Corner No. 4, the Southeast Corner, is a 4"X4"X4" wooden post.
Corner No. 5, the South side Center, is a 4"X4"X4" wooden post.
Corner No. 6, the Southwest Corner, is a 4"X4"X4" wooden post.

As erected on the ground, each side center or corner monument is marked as described above by scribed metal tags.

This location is made without waiver of any rights acquired by virtue of a location made on the 17th day of September, 1969, and recorded in the Eureka County, Nevada records at Book 33, Page 420, and filed with the Bureau of Land Management under Serial No. N MC 89524.

LYLE F. CAMPBELL, in his
capacity as sole trustee
for The Lyle F. Campbell Trust

JULIAN E. SIMPSON

JEAN C. SIMPSON

By Robert L. Petray
Robert L. Petray, Agent

STATE OF NEVADA)
COUNTY OF WASHOE) ss:

On this 25th day of November, 1991, personally appeared before me, Patricia A. Clark, a notary public for said state, Robert L. Petray, an agent of LYLE F. CAMPBELL, in his capacity as sole trustee for The Lyle F. Campbell Trust, JULIAN E. SIMPSON and JEAN C. SIMPSON, who acknowledged that he executed the above instrument on behalf of said parties.

(SEAL)



Patricia A. Clark
Notary Public
Patricia A. Clark
3580 Barrymore Drive
Reno, NV 89512

BOOK 228 PAGE 511
OFFICIAL RECORDS
RECORDED AT THE REQUEST OF
Homestake Mining
'91 DEC 12 P4:48

EUREKA COUNTY, NEVADA
M.N. REBALEATI, RECORDER
FILE NO. FEE \$ 6.25

138707

RECORDING REQUESTED BY AND
WHEN RECORDED, RETURN TO:

Homestake Mining Company of California
Attention: Val Flynn
650 California Street, 9th Floor
San Francisco, CA 94108-2788

138708

CERTIFICATE OF LOCATION
State of Nevada

LYLE F. CAMPBELL, in his capacity as sole trustee of The Lyle F. Campbell Trust, having a mailing address of P.O. Box 7377, Reno, NV 89510 (as to a seventy percent ownership interest) and JULIAN E. and JEAN C. SIMPSON, husband and wife, having a mailing address of P.O. Box 266, Kihei, Maui, Hawaii 96753 (as to a thirty percent ownership interest) have located the P #35 lode mining claim, more particularly described below. The time and date of location is 12:45 p.m. the 18th day of September, 1991.

The number of linear feet claimed in length along the course of the vein, each way from the point of discovery, is 1455 feet in an easterly direction and 10 feet in a westerly direction. The width claimed on each side of the center of the vein is 300 feet. The general course of the lode or vein, as near as may be, is east/west.

This lode mining claim is located in the Southeast Quarter of Section 29, Township 24 North, Range 49 East, Mount Diablo Base & Meridian, Eureka County, Nevada, and is described by metes and bounds as follows:

Beginning at Corner No. 1, which Corner No. 1 bears North 14 degrees 17' 09" West, a distance of 6485.552 feet from the Southeast Corner of Section 32, Township 24 North, Range 49 East, which corner is marked by a G.L.O. Brass Cap Monument;

Thence east a distance of 732.5 feet to Corner No. 2;

Thence east a distance of 732.5 feet to Corner No. 3;

Thence south a distance of 600 feet to Corner No. 4;

Thence west a distance of 732.5 feet to Corner No. 5;

Thence west a distance of 732.5 feet to Corner No. 6;

Thence north a distance of 600 feet to Corner No. 1,
the place of beginning.

This claim is contiguous to and is bounded by the following claims:

P #36 on the north;

Q #35 on the east;

O #35 on the west; and

P #34 on the south.

The work of location consisted of making the maps provided in NRS 517.040.

Corner No. 1, the Northwest Corner, is a 4"X4"X4" wooden post.
Corner No. 2, the North side Center, is a 4"X4"X4" wooden post.
Corner No. 3, the Northeast Corner, is a 4"X4"X4" wooden post.
Corner No. 4, the Southeast Corner, is a 4"X4"X4" wooden post.
Corner No. 5, the South side Center, is a 4"X4"X4" wooden post.
Corner No. 6, the Southwest Corner, is a 4"X4"X4" wooden post.

As erected on the ground, each side center or corner monument is marked as described above by scribed metal tags.

This location is made without waiver of any rights acquired by virtue of a location made on the 1st day of September, 1969, and recorded in the Eureka County, Nevada records at Book 33, Page 421, and filed with the Bureau of Land Management under Serial No. N MC 89525.

LYLE F. CAMPBELL, in his
capacity as sole trustee
for The Lyle F. Campbell Trust

JULIAN E. SIMPSON

JEAN C. SIMPSON

By Robert L. Petray
Robert L. Petray, Agent

STATE OF NEVADA)
) ss:
COUNTY OF WASHOE)

On this 25th day of November, 1991, personally appeared before me, Patricia A. Clark, a notary public for said state, Robert L. Petray, an agent of LYLE F. CAMPBELL, in his capacity as sole trustee for The Lyle F. Campbell Trust, JULIAN E. SIMPSON and JEAN C. SIMPSON, who acknowledged that he executed the above instrument on behalf of said parties.

(SEAL)



Patricia A. Clark
Notary Public
Patricia A. Clark
3580 Barrymore Drive
Reno, NV 89512

BOOK 228 PAGE 513
OFFICIAL RECORDS
RECORDED AT THE REQUEST OF
Homestake Mining
'91 DEC 12 P4:48

EUREKA COUNTY, NEVADA
M.N. REBALEATI, RECORDER
FILE NO. 138708
FEE \$ 6.25

2RECORDING REQUESTED BY AND
WHEN RECORDED, RETURN TO:
Homestake Mining Company of California
Attention: Val Flynn
650 California Street, 9th Floor
San Francisco, CA 94110-2788 138709

CERTIFICATE OF LOCATION
State of Nevada

LYLE F. CAMPBELL, in his capacity as sole trustee of The Lyle F. Campbell Trust, having a mailing address of P.O. Box 7377, Reno, NV 89510 (as to a seventy percent ownership interest) and JULIAN E. and JEAN C. SIMPSON, husband and wife, having a mailing address of P.O. Box 266, Kihei, Maui, Hawaii 96753 (as to a thirty percent ownership interest) have located the P #36 lode mining claim, more particularly described below. The time and date of location is 11:45 a.m. the 18th day of September, 1991.

The number of linear feet claimed in length along the course of the vein, each way from the point of discovery, is 1455 feet in an easterly direction and 10 feet in a westerly direction. The width claimed on each side of the center of the vein is 300 feet. The general course of the lode or vein, as near as may be, is east/west.

This lode mining claim is located in the Southeast Quarter of Section 29, Township 24 North, Range 49 East, Mount Diablo Base & Meridian, Eureka County, Nevada, and is described by metes and bounds as follows:

Beginning at Corner No. 1, which Corner No. 1 bears North 13 degrees 05' 08" West, a distance of 7068.549 feet from the Southeast Corner of Section 32, Township 24 North, Range 49 East, which corner is marked by a G.L.O. Brass Cap Monument;

Thence east a distance of 732.5 feet to Corner No. 2;

Thence east a distance of 732.5 feet to Corner No. 3;

Thence south a distance of 600 feet to Corner No. 4;

Thence west a distance of 732.5 feet to Corner No. 5;

Thence west a distance of 732.5 feet to Corner No. 6;

Thence north a distance of 600 feet to Corner No. 1,
the place of beginning.

This claim is contiguous to and is bounded by the following claims:
P #37 on the north;
Q #36 on the east;
TSG #33 on the west; and
P #35 on the south.

The work of location consisted of making the maps provided in NRS 517.040.

Corner No. 1, the Northwest Corner, is a 4"x4"x4" wooden post.
Corner No. 2, the North side Center, is a 4"x4"x4" wooden post.
Corner No. 3, the Northeast Corner, is a 4"x4"x4" wooden post.
Corner No. 4, the Southeast Corner, is a 4"x4"x4" wooden post.
Corner No. 5, the South side Center, is a 4"x4"x4" wooden post.
Corner No. 6, the Southwest Corner, is a 4"x4"x4" wooden post.

As erected on the ground, each side center or corner monument is marked as described above by scribed metal tags.

This location is made without waiver of any rights acquired by virtue of a location made on the 1st day of September, 1969, and recorded in the Eureka County, Nevada records at Book 33, Page 422, and filed with the Bureau of Land Management under Serial No. N MC 89526.

LYLE F. CAMPBELL, in his
capacity as sole trustee
for The Lyle F. Campbell Trust

JULIAN E. SIMPSON

JEAN C. SIMPSON

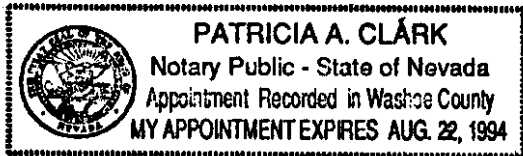
By

Robert L. Petray
Robert L. Petray, Agent

STATE OF NEVADA)
) ss:
COUNTY OF WASHOE)

On this 25th day of November, 1991, personally appeared before me, Patricia A. Clark, a notary public for said state, Robert L. Petray, an agent of LYLE F. CAMPBELL, in his capacity as sole trustee for The Lyle F. Campbell Trust, JULIAN E. SIMPSON and JEAN C. SIMPSON, who acknowledged that he executed the above instrument on behalf of said parties.

(SEAL)



Patricia A. Clark
Notary Public
Patricia A. Clark
3580 Barrymore Drive
Reno, NV 89512

BOOK 228 PAGE 515
OFFICIAL RECORDS
RECORDED AT THE REQUEST OF
Homestake Mining
'91 DEC 12 P4:48

EUREKA COUNTY, NEVADA
M.N. REBALEATI, RECORDER
FILE NO. FEE \$ 6.25

138709

RECORDING REQUESTED BY AND
WHEN RECORDED, RETURN TO:

Homestake Mining Company of California
Attention: Val Flynn
650 California Street, 9th Floor
San Francisco, CA 94110-2788

138710

CERTIFICATE OF LOCATION
State of Nevada

LYLE F. CAMPBELL, in his capacity as sole trustee of The Lyle F. Campbell Trust, having a mailing address of P.O. Box 7377, Reno, NV 89510 (as to a seventy percent ownership interest) and JULIAN E. and JEAN C. SIMPSON, husband and wife, having a mailing address of P.O. Box 266, Kihei, Maui, Hawaii 96753 (as to a thirty percent ownership interest) have located the P #37 lode mining claim, more particularly described below. The time and date of location is 11:37 a.m. the 18th day of September, 1991.

The number of linear feet claimed in length along the course of the vein, each way from the point of discovery, is 1455 feet in an easterly direction and 10 feet in a westerly direction. The width claimed on each side of the center of the vein is 300 feet. The general course of the lode or vein, as near as may be, is east/west.

This lode mining claim is located in the Southeast Quarter of Section 29, Township 24 North, Range 49 East, Mount Diablo Base & Meridian, Eureka County, Nevada, and is described by metes and bounds as follows:

Beginning at Corner No. 1, which Corner No. 1 bears North 12 degrees 04' 07" West, a distance of 7654.174 feet from the Southeast Corner of Section 32, Township 24 North, Range 49 East, which corner is marked by a G.L.O. Brass Cap Monument;

Thence east a distance of 732.5 feet to Corner No. 2;

Thence east a distance of 732.5 feet to Corner No. 3;

Thence south a distance of 600 feet to Corner No. 4;

Thence west a distance of 732.5 feet to Corner No. 5;

Thence west a distance of 732.5 feet to Corner No. 6;

Thence north a distance of 600 feet to Corner No. 1,
the place of beginning.

This claim is contiguous to and is bounded by the following claims:

P #38 on the north;

Q #37 on the east;

TSG #34 on the west; and

P #36 on the south.

The work of location consisted of making the maps provided in NRS 517.040.

Corner No. 1, the Northwest Corner, is a 4"X4"X4" wooden post.
Corner No. 2, the North side Center, is a 4"X4"X4" wooden post.
Corner No. 3, the Northeast Corner, is a 4"X4"X4" wooden post.
Corner No. 4, the Southeast Corner, is a 4"X4"X4" wooden post.
Corner No. 5, the South side Center, is a 4"X4"X4" wooden post.
Corner No. 6, the Southwest Corner, is a 4"X4"X4" wooden post.

As erected on the ground, each side center or corner monument is marked as described above by scribed metal tags.

This location is made without waiver of any rights acquired by virtue of a location made on the 1st day of September, 1969, and recorded in the Eureka County, Nevada records at Book 33, Page 423, and filed with the Bureau of Land Management under Serial No. N MC 89527.

LYLE F. CAMPBELL, in his
capacity as sole trustee
for The Lyle F. Campbell Trust

JULIAN E. SIMPSON

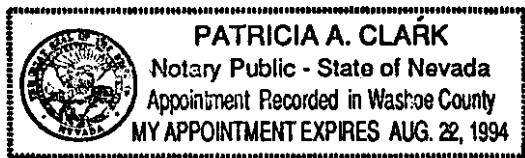
JEAN C. SIMPSON

By Robert L. Petray
Robert L. Petray, Agent

STATE OF NEVADA)
) ss:
COUNTY OF WASHOE)

On this 25th day of November, 1991, personally appeared before me, Patricia A. Clark, a notary public for said state, Robert L. Petray, an agent of LYLE F. CAMPBELL, in his capacity as sole trustee for The Lyle F. Campbell Trust, JULIAN E. SIMPSON and JEAN C. SIMPSON, who acknowledged that he executed the above instrument on behalf of said parties.

(SEAL)



Patricia A. Clark
Notary Public
Patricia A. Clark
3580 Barrymore Drive
Reno, NV 89512

BOOK 228 PAGE 517
OFFICIAL RECORDS
RECORDED AT THE REQUEST OF
Homesite Mining
'91 DEC 12 P4:48

EUREKA COUNTY, NEVADA
M.N. REBALEATI, RECORDER
FILE NO. FEE \$ 6.25

138710

BOOK 228 PAGE 518

RECORDING REQUESTED BY AND
WHEN RECORDED, RETURN TO:
Homestake Mining Company of California
Attention: Val Flynn
650 California Street, 9th Floor
San Francisco, CA 94108-2788

138711

CERTIFICATE OF LOCATION
State of Nevada

LYLE F. CAMPBELL, in his capacity as sole trustee of The Lyle F. Campbell Trust, having a mailing address of P.O. Box 7377, Reno, NV 89510 (as to a seventy percent ownership interest) and JULIAN E. and JEAN C. SIMPSON, husband and wife, having a mailing address of P.O. Box 266, Kihei, Maui, Hawaii 96753 (as to a thirty percent ownership interest) have located the P #38 lode mining claim, more particularly described below. The time and date of location is 11:06 a.m. the 18th day of September, 1991.

The number of linear feet claimed in length along the course of the vein, each way from the point of discovery, is 1455 feet in an easterly direction and 10 feet in a westerly direction. The width claimed on each side of the center of the vein is 300 feet. The general course of the lode or vein, as near as may be, is east/west.

This lode mining claim is located in the East Half of Section 29, Township 24 North, Range 49 East, Mount Diablo Base & Meridian, Eureka County, Nevada, and is described by metes and bounds as follows:

Beginning at Corner No. 1, which Corner No. 1 bears North 11 degrees 11' 47" West, a distance of 8241.867 feet from the Southeast Corner of Section 32, Township 24 North, Range 49 East, which corner is marked by a G.L.O. Brass Cap Monument;

Thence east a distance of 732.5 feet to Corner No. 2;

Thence east a distance of 732.5 feet to Corner No. 3;

Thence south a distance of 600 feet to Corner No. 4;

Thence west a distance of 732.5 feet to Corner No. 5;

Thence west a distance of 732.5 feet to Corner No. 6;

Thence north a distance of 600 feet to Corner No. 1,
the place of beginning.

This claim is contiguous to and is bounded by the following claims:
P #39 on the north;
Q #38 on the east;
TSG #35 on the west; and
P #37 on the south.

The work of location consisted of making the maps provided in NRS 517.040.

Corner No. 1, the Northwest Corner, is a 4"X4"X4" wooden post.
Corner No. 2, the North side Center, is a 4"X4"X4" wooden post.
Corner No. 3, the Northeast Corner, is a 4"X4"X4" wooden post.
Corner No. 4, the Southeast Corner, is a 4"X4"X4" wooden post.
Corner No. 5, the South side Center, is a 4"X4"X4" wooden post.
Corner No. 6, the Southwest Corner, is a 4"X4"X4" wooden post.

As erected on the ground, each side center or corner monument is marked as described above by scribed metal tags.

This location is made without waiver of any rights acquired by virtue of a location made on the 1st day of September, 1969, and recorded in the Eureka County, Nevada records at Book 33, Page 424, and filed with the Bureau of Land Management under Serial No. N MC 89528.

LYLE F. CAMPBELL, in his
capacity as sole trustee
for The Lyle F. Campbell Trust

JULIAN E. SIMPSON

JEAN C. SIMPSON

By Robert L. Petray
Robert L. Petray Agent

STATE OF NEVADA)
) ss:
COUNTY OF WASHOE)

On this 25th day of November, 1991, personally appeared before me, Patricia A. Clark, a notary public for said state, Robert L. Petray, an agent of LYLE F. CAMPBELL, in his capacity as sole trustee for The Lyle F. Campbell Trust, JULIAN E. SIMPSON and JEAN C. SIMPSON, who acknowledged that he executed the above instrument on behalf of said parties.

(SEAL)



Patricia A. Clark
Notary Public
Patricia A. Clark
3580 Barrymore Drive
Reno, NV 89512

BOOK 228 PAGE 519
OFFICIAL RECORDS
RECORDED AT THE REQUEST OF
Honesty Mining
'91 DEC 12 P4:48

EUREKA COUNTY, NEVADA
M.N. REBALEATI, RECORDER
FILE NO. 138711 FEE \$ 6.25

BOOK 228 PAGE 520

RECORDING REQUESTED BY AND
WHEN RECORDED, RETURN TO:
Homestake Mining Company of California
Attention: Val Flynn
650 California Street, 9th Floor
San Francisco, CA 94110-2788

138712

CERTIFICATE OF LOCATION
State of Nevada

LYLE F. CAMPBELL, in his capacity as sole trustee of The Lyle F. Campbell Trust, having a mailing address of P.O. Box 7377, Reno, NV 89510 (as to a seventy percent ownership interest) and JULIAN E. and JEAN C. SIMPSON, husband and wife, having a mailing address of P.O. Box 266, Kihei, Maui, Hawaii 96753 (as to a thirty percent ownership interest) have located the P #39 lode mining claim, more particularly described below. The time and date of location is 10:45 a.m. the 18th day of September, 1991.

The number of linear feet claimed in length along the course of the vein, each way from the point of discovery, is 1455 feet in an easterly direction and 10 feet in a westerly direction. The width claimed on each side of the center of the vein is 300 feet. The general course of the lode or vein, as near as may be, is east/west.

This lode mining claim is located in the Northeast Quarter of Section 29, Township 24 North, Range 49 East, Mount Diablo Base & Meridian, Eureka County, Nevada, and is described by metes and bounds as follows:

Beginning at Corner No. 1, which Corner No. 1 bears North 10 degrees 26' 26" West, a distance of 8831.216 feet from the Southeast Corner of Section 32, Township 24 North, Range 49 East, which corner is marked by a G.L.O. Brass Cap Monument;

Thence east a distance of 732.5 feet to Corner No. 2;

Thence east a distance of 732.5 feet to Corner No. 3;

Thence south a distance of 600 feet to Corner No. 4;

Thence west a distance of 732.5 feet to Corner No. 5;

Thence west a distance of 732.5 feet to Corner No. 6;

Thence north a distance of 600 feet to Corner No. 1,
the place of beginning.

This claim is contiguous to and is bounded by the following claims:

P #40 on the north;

Q #39 on the east;

O #39 on the west; and

P #38 on the south.

The work of location consisted of making the maps provided in NRS 517.040.

Corner No. 1, the Northwest Corner, is a 4"X4"X4" wooden post.
Corner No. 2, the North side Center, is a 4"X4"X4" wooden post.
Corner No. 3, the Northeast Corner, is a 4"X4"X4" wooden post.
Corner No. 4, the Southeast Corner, is a 4"X4"X4" wooden post.
Corner No. 5, the South side Center, is a 4"X4"X4" wooden post.
Corner No. 6, the Southwest Corner, is a 4"X4"X4" wooden post.

As erected on the ground, each side center or corner monument is marked as described above by scribed metal tags.

This location is made without waiver of any rights acquired by virtue of a location made on the 1st day of September, 1969, and recorded in the Eureka County, Nevada records at Book 33, Page 425, and filed with the Bureau of Land Management under Serial No. N MC 89529.

LYLE F. CAMPBELL, in his
capacity as sole trustee
for The Lyle F. Campbell Trust

JULIAN E. SIMPSON

JEAN C. SIMPSON

By Robert L. Petray
Robert L. Petray, Agent

STATE OF NEVADA)
) ss:
COUNTY OF WASHOE)

On this 25th day of November, 1991, personally appeared before me, Patricia A. Clark, a notary public for said state, Robert L. Petray, an agent of LYLE F. CAMPBELL, in his capacity as sole trustee for The Lyle F. Campbell Trust, JULIAN E. SIMPSON and JEAN C. SIMPSON, who acknowledged that he executed the above instrument on behalf of said parties.

(SEAL)



Patricia A. Clark
Notary Public
Patricia A. Clark
3580 Barrymore Drive
Reno, NV 89512

BOOK 228 PAGE 52/
OFFICIAL RECORDS
RECORDED AT THE REQUEST OF
Homestake Mining
'91 DEC 12 P 4:48

EUREKA COUNTY, NEVADA
M.N. REBALEATI, RECORDER
FILE NO. FEE \$ 6.25
138712

BOOK 228 PAGE 522

RECORDING REQUESTED BY AND
WHEN RECORDED, RETURN TO:
Homestake Mining Company of California
Attention: Val Flynn
650 California Street, 9th Floor
San Francisco, CA 94108-2788

138713

CERTIFICATE OF LOCATION
State of Nevada

LYLE F. CAMPBELL, in his capacity as sole trustee of The Lyle F. Campbell Trust, having a mailing address of P.O. Box 7377, Reno, NV 89510 (as to a seventy percent ownership interest) and JULIAN E. and JEAN C. SIMPSON, husband and wife, having a mailing address of P.O. Box 266, Kihei, Maui, Hawaii 96753 (as to a thirty percent ownership interest) have located the P #40 lode mining claim, more particularly described below. The time and date of location is 10:17 a.m. the 18th day of September, 1991.

The number of linear feet claimed in length along the course of the vein, each way from the point of discovery, is 1455 feet in an easterly direction and 10 feet in a westerly direction. The width claimed on each side of the center of the vein is 300 feet. The general course of the lode or vein, as near as may be, is east/west.

This lode mining claim is located in the Northeast Quarter of Section 29, Township 24 North, Range 49 East, Mount Diablo Base & Meridian, Eureka County, Nevada, and is described by metes and bounds as follows:

Beginning at Corner No. 1, which Corner No. 1 bears North 9 degrees 46' 46" West, a distance of 9421.909 feet from the Southeast Corner of Section 32, Township 24 North, Range 49 East, which corner is marked by a G.L.O. Brass Cap Monument;

Thence east a distance of 732.5 feet to Corner No. 2;

Thence east a distance of 732.5 feet to Corner No. 3;

Thence south a distance of 600 feet to Corner No. 4;

Thence west a distance of 732.5 feet to Corner No. 5;

Thence west a distance of 732.5 feet to Corner No. 6;

Thence north a distance of 600 feet to Corner No. 1,
the place of beginning.

This claim is contiguous to and is bounded by the following claims:

P #41 on the north;

Q #40 on the east;

O #40 on the west; and

P #39 on the south.

The work of location consisted of making the maps provided in NRS 517.040.

Corner No. 1, the Northwest Corner, is a 4"X4"X4" wooden post.
Corner No. 2, the North side Center, is a 4"X4"X4" wooden post.
Corner No. 3, the Northeast Corner, is a 4"X4"X4" wooden post.
Corner No. 4, the Southeast Corner, is a 4"X4"X4" wooden post.
Corner No. 5, the South side Center, is a 4"X4"X4" wooden post.
Corner No. 6, the Southwest Corner, is a 4"X4"X4" wooden post.

As erected on the ground, each side center or corner monument is marked as described above by scribed metal tags.

This location is made without waiver of any rights acquired by virtue of a location made on the 1st day of September, 1969, and recorded in the Eureka County, Nevada records at Book 33, Page 426, and filed with the Bureau of Land Management under Serial No. N MC 89530.

LYLE F. CAMPBELL, in his
capacity as sole trustee
for The Lyle F. Campbell Trust

JULIAN E. SIMPSON

JEAN C. SIMPSON

By Robert L. Petray
Robert L. Petray, Agent

STATE OF NEVADA)
) ss:
COUNTY OF WASHOE)

On this 25th day of November, 1991, personally appeared before me, Patricia A. Clark, a notary public for said state, Robert L. Petray, an agent of LYLE F. CAMPBELL, in his capacity as sole trustee for The Lyle F. Campbell Trust, JULIAN E. SIMPSON and JEAN C. SIMPSON, who acknowledged that he executed the above instrument on behalf of said parties.

(SEAL)



Patricia A. Clark
Notary Public
Patricia A. Clark
3580 Barrymore Drive
Reno, NV 89512

BOOK 228 PAGE 523
OFFICIAL RECORDS
RECORDED AT THE REQUEST OF
Homestake Mining
'91 DEC 12 P4:48

EUREKA COUNTY, NEVADA
M.N. REBALEATI, RECORDER
FILE NO. FEES \$ 6.25

138713

BOOK 228 PAGE 524

RECORDING REQUESTED BY AND
WHEN RECORDED, RETURN TO:

Homestake Mining Company of California
Attention: Val Flynn
650 California Street, 9th Floor
San Francisco, CA 94108-2788

138714

CERTIFICATE OF LOCATION
State of Nevada

LYLE F. CAMPBELL, in his capacity as sole trustee of The Lyle F. Campbell Trust, having a mailing address of P.O. Box 7377, Reno, NV 89510 (as to a seventy percent ownership interest) and JULIAN E. and JEAN C. SIMPSON, husband and wife, having a mailing address of P.O. Box 266, Kihei, Maui, Hawaii 96753 (as to a thirty percent ownership interest) have located the P #41 lode mining claim, more particularly described below. The time and date of location is 10:27 a.m. the 18th day of September, 1991.

The number of linear feet claimed in length along the course of the vein, each way from the point of discovery, is 1455 feet in an easterly direction and 10 feet in a westerly direction. The width claimed on each side of the center of the vein is 300 feet. The general course of the lode or vein, as near as may be, is east/west.

This lode mining claim is located in the Northeast Quarter of Section 29, Township 24 North, Range 49 East, Mount Diablo Base & Meridian, Eureka County, Nevada, and is described by metes and bounds as follows:

Beginning at Corner No. 1, which Corner No. 1 bears North 9 degrees 11' 47" West, a distance of 10013.710 feet from the Southeast Corner of Section 32, Township 24 North, Range 49 East, which corner is marked by a G.L.O. Brass Cap Monument;

Thence east a distance of 732.5 feet to Corner No. 2;

Thence east a distance of 732.5 feet to Corner No. 3;

Thence south a distance of 600 feet to Corner No. 4;

Thence west a distance of 732.5 feet to Corner No. 5;

Thence west a distance of 732.5 feet to Corner No. 6;

Thence north a distance of 600 feet to Corner No. 1,
the place of beginning.

This claim is contiguous to and is bounded by the following claims:

P #42 on the north;

Q #41 on the east;

O #41 on the west; and

P #40 on the south.

The work of location consisted of making the maps provided in NRS 517.040.

Corner No. 1, the Northwest Corner, is a 4"X4"X4" wooden post.
Corner No. 2, the North side Center, is a 4"X4"X4" wooden post.
Corner No. 3, the Northeast Corner, is a 4"X4"X4" wooden post.
Corner No. 4, the Southeast Corner, is a 4"X4"X4" wooden post.
Corner No. 5, the South side Center, is a 4"X4"X4" wooden post.
Corner No. 6, the Southwest Corner, is a 4"X4"X4" wooden post.

As erected on the ground, each side center or corner monument is marked as described above by scribed metal tags.

This location is made without waiver of any rights acquired by virtue of a location made on the 11th day of October, 1966, and recorded in the Eureka County, Nevada records at Book 14, Page 137, amended in Book 14, Page 595, and filed with the Bureau of Land Management under Serial No. N MC 89531.

LYLE F. CAMPBELL, in his
capacity as sole trustee
for The Lyle F. Campbell Trust

JULIAN E. SIMPSON

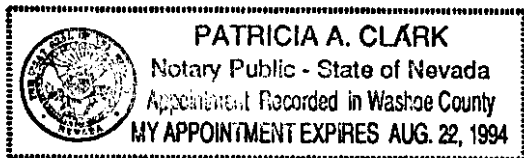
JEAN C. SIMPSON

By Robert L. Petray
Robert L. Petray, Agent

STATE OF NEVADA)
) ss:
COUNTY OF WASHOE)

On this 25th day of November, 1991, personally appeared before me, Patricia A. Clark, a notary public for said state, Robert L. Petray, an agent of LYLE F. CAMPBELL, in his capacity as sole trustee for The Lyle F. Campbell Trust, JULIAN E. SIMPSON and JEAN C. SIMPSON, who acknowledged that he executed the above instrument on behalf of said parties.

(SEAL)



Patricia A. Clark
Notary Public
Patricia A. Clark
3580 Barrymore Drive
Reno, NV 89512

BOOK 228 PAGE 525
OFFICIAL RECORDS
RECORDED AT THE REQUEST OF
Homestake Mining
'91 DEC 12 P4:40

EUREKA COUNTY, NEVADA
M.N. REBALEATI, RECORDER
FILE NO. 138714
FEE \$ 25

RECORDING REQUESTED BY AND
WHEN RECORDED, RETURN TO:

Homestake Mining Company of California
Attention: Val Flynn
650 California Street, 9th Floor
San Francisco, CA 94108-2788

138715

CERTIFICATE OF LOCATION
State of Nevada

LYLE F. CAMPBELL, in his capacity as sole trustee of The Lyle F. Campbell Trust, having a mailing address of P.O. Box 7377, Reno, NV 89510 (as to a seventy percent ownership interest) and JULIAN E. and JEAN C. SIMPSON, husband and wife, having a mailing address of P.O. Box 266, Kihei, Maui, Hawaii 96753 (as to a thirty percent ownership interest) have located the P #42 lode mining claim, more particularly described below. The time and date of location is 10:56 a.m. the 19th day of September, 1991.

The number of linear feet claimed in length along the course of the vein, each way from the point of discovery, is 10 feet in an easterly direction and 1455 feet in a westerly direction. The width claimed on each side of the center of the vein is 300 feet. The general course of the lode or vein, as near as may be, is east/west.

This lode mining claim is located in the Northeast Quarter of Section 29, Township 24 North, Range 49 East, Mount Diablo Base & Meridian, Eureka County, Nevada, and is described by metes and bounds as follows:

Beginning at Corner No. 1, which Corner No. 1 bears North 8 degrees 40' 42" West, a distance of 10606.431 feet from the Southeast Corner of Section 32, Township 24 North, Range 49 East, which corner is marked by a G.L.O. Brass Cap Monument;

Thence east a distance of 732.5 feet to Corner No. 2;

Thence east a distance of 732.5 feet to Corner No. 3;

Thence south a distance of 600 feet to Corner No. 4;

Thence west a distance of 732.5 feet to Corner No. 5;

Thence west a distance of 732.5 feet to Corner No. 6;

Thence north a distance of 600 feet to Corner No. 1,
the place of beginning.

This claim is contiguous to and is bounded by the following claims:

P #43 on the north;

Q #42 on the east;

Pat #16 on the west; and

P #41 on the south.

The work of location consisted of making the maps provided in NRS 517.040.

Corner No. 1, the Northwest Corner, is a 4"X4"X4" wooden post.
Corner No. 2, the North side Center, is a 4"X4"X4" wooden post.
Corner No. 3, the Northeast Corner, is a 4"X4"X4" wooden post.
Corner No. 4, the Southeast Corner, is a 4"X4"X4" wooden post.
Corner No. 5, the South side Center, is a 4"X4"X4" wooden post.
Corner No. 6, the Southwest Corner, is a 4"X4"X4" wooden post.

As erected on the ground, each side center or corner monument is marked as described above by scribed metal tags.

This location is made without waiver of any rights acquired by virtue of a location made on the 11th day of October, 1966, and recorded in the Eureka County, Nevada records at Book 14, Page 137, amended in Book 14, Page 599, and filed with the Bureau of Land Management under Serial No. N MC 89532.

LYLE F. CAMPBELL, in his
capacity as sole trustee
for The Lyle F. Campbell Trust

JULIAN E. SIMPSON

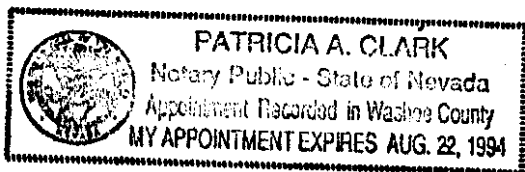
JEAN C. SIMPSON

By Robert L. Petray
Robert L. Petray, Agent

STATE OF NEVADA)
) ss:
COUNTY OF WASHOE)

On this 25th day of November, 1991, personally appeared before me, Patricia A. Clark, a notary public for said state, Robert L. Petray, an agent of LYLE F. CAMPBELL, in his capacity as sole trustee for The Lyle F. Campbell Trust, JULIAN E. SIMPSON and JEAN C. SIMPSON, who acknowledged that he executed the above instrument on behalf of said parties.

(SEAL)



Patricia A. Clark
Notary Public
Patricia A. Clark
3580 Barrymore Drive
Reno, NV 89512

BOOK 228 PAGE 527
OFFICIAL RECORDS
RECORDED AT THE REQUEST OF

Homestake Mining
'91 DEC 12 P4:49

EUREKA COUNTY, NEVADA
M.N. REBALEATI, RECORDER
FILE NO. FEE \$ 6.25

138715

RECORDING REQUESTED BY AND
WHEN RECORDED, RETURN TO:

Homestake Mining Company of California
Attention: Val Flynn
650 California Street, 9th Floor
San Francisco, CA 94108-2788

138716

CERTIFICATE OF LOCATION
State of Nevada

LYLE F. CAMPBELL, in his capacity as sole trustee of The Lyle F. Campbell Trust, having a mailing address of P.O. Box 7377, Reno, NV 89510 (as to a seventy percent ownership interest) and JULIAN E. and JEAN C. SIMPSON, husband and wife, having a mailing address of P.O. Box 266, Kihei, Maui, Hawaii 96753 (as to a thirty percent ownership interest) have located the P #43 lode mining claim, more particularly described below. The time and date of location is 11:55 a.m. the 19th day of September, 1991.

The number of linear feet claimed in length along the course of the vein, each way from the point of discovery, is 10 feet in an easterly direction and 1455 feet in a westerly direction. The width claimed on each side of the center of the vein is 300 feet. The general course of the lode or vein, as near as may be, is east/west.

This lode mining claim is located in the Southeast Quarter of Section 20 and the Northeast Quarter of Section 29, Township 24 North, Range 49 East, Mount Diablo Base & Meridian, Eureka County, Nevada, and is described by metes and bounds as follows:

Beginning at Corner No. 1, which Corner No. 1 bears North 8 degrees 12' 54" West, a distance of 11199.928 feet from the Southeast Corner of Section 32, Township 24 North, Range 49 East, which corner is marked by a G.L.O. Brass Cap Monument;

Thence east a distance of 732.5 feet to Corner No. 2;

Thence east a distance of 732.5 feet to Corner No. 3;

Thence south a distance of 600 feet to Corner No. 4;

Thence west a distance of 732.5 feet to Corner No. 5;

Thence west a distance of 732.5 feet to Corner No. 6;

Thence north a distance of 600 feet to Corner No. 1,
the place of beginning.

This claim is contiguous to and is bounded by the following claims:

P #44 on the north;

Q #43 on the east;

Pat #14 on the west; and

P #42 on the south.

The work of location consisted of making the maps provided in NRS 517.040.

Corner No. 1, the Northwest Corner, is a 4"X4"X4" wooden post.
Corner No. 2, the North side Center, is a 4"X4"X4" wooden post.
Corner No. 3, the Northeast Corner, is a 4"X4"X4" wooden post.
Corner No. 4, the Southeast Corner, is a 4"X4"X4" wooden post.
Corner No. 5, the South side Center, is a 4"X4"X4" wooden post.
Corner No. 6, the Southwest Corner, is a 4"X4"X4" wooden post.

As erected on the ground, each side center or corner monument is marked as described above by scribed metal tags.

This location is made without waiver of any rights acquired by virtue of a location made on the 11th day of October, 1966, and recorded in the Eureka County, Nevada records at Book 14, Page 137, amended in Book 15, Page 001, and filed with the Bureau of Land Management under Serial No. N MC 89533.

LYLE F. CAMPBELL, in his
capacity as sole trustee
for The Lyle F. Campbell Trust

JULIAN E. SIMPSON

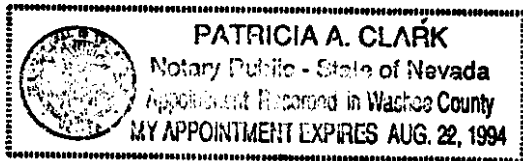
JEAN C. SIMPSON

By Robert L. Petray
Robert L. Petray, Agent

STATE OF NEVADA)
) ss:
COUNTY OF WASHOE)

On this 25th day of November, 1991, personally appeared before me, Patricia A. Clark, a notary public for said state, Robert L. Petray, an agent of LYLE F. CAMPBELL, in his capacity as sole trustee for The Lyle F. Campbell Trust, JULIAN E. SIMPSON and JEAN C. SIMPSON, who acknowledged that he executed the above instrument on behalf of said parties.

(SEAL)



Patricia A. Clark
Notary Public
Patricia A. Clark
3580 Barrymore Drive
Reno, NV 89512

BOOK 228 PAGE 529
OFFICIAL RECORDS
RECORDED AT THE REQUEST OF
Homesite Mining
'91 DEC 12 4:49

EUREKA COUNTY, NEVADA
M.H. REBALEATI, RECORDER
FILE NO. FEE \$ 6.25
138716

BOOK 228 PAGE 530

RECORDING REQUESTED BY AND
WHEN RECORDED, RETURN TO:

Homestake Mining Company of California
Attention: Val Flynn
650 California Street, 9th Floor
San Francisco, CA 94108-2788

138717

CERTIFICATE OF LOCATION
State of Nevada

LYLE F. CAMPBELL, in his capacity as sole trustee of The Lyle F. Campbell Trust, having a mailing address of P.O. Box 7377, Reno, NV 89510 (as to a seventy percent ownership interest) and JULIAN E. and JEAN C. SIMPSON, husband and wife, having a mailing address of P.O. Box 266, Kihei, Maui, Hawaii 96753 (as to a thirty percent ownership interest) have located the P #44 lode mining claim, more particularly described below. The time and date of location is 12:04 p.m. the 19th day of September, 1991.

The number of linear feet claimed in length along the course of the vein, each way from the point of discovery, is 10 feet in an easterly direction and 1455 feet in a westerly direction. The width claimed on each side of the center of the vein is 300 feet. The general course of the lode or vein, as near as may be, is east/west.

This lode mining claim is located in the Southeast Quarter of Section 20, Township 24 North, Range 49 East, Mount Diablo Base & Meridian, Eureka County, Nevada, and is described by metes and bounds as follows:

Beginning at Corner No. 1, which Corner No. 1 bears North 7 degrees 47' 55" West, a distance of 11794.082 feet from the Southeast Corner of Section 32, Township 24 North, Range 49 East, which corner is marked by a G.L.O. Brass Cap Monument;

Thence east a distance of 732.5 feet to Corner No. 2;

Thence east a distance of 732.5 feet to Corner No. 3;

Thence south a distance of 600 feet to Corner No. 4;

Thence west a distance of 732.5 feet to Corner No. 5;

Thence west a distance of 732.5 feet to Corner No. 6;

Thence north a distance of 600 feet to Corner No. 1,
the place of beginning.

This claim is contiguous to and is bounded by the following claims:

P #45 on the north;

Q #44 on the east;

Pat #12 on the west; and

P #43 on the south.

The work of location consisted of making the maps provided in NRS 517.040.

Corner No. 1, the Northwest Corner, is a 4"X4"X4" wooden post.
Corner No. 2, the North side Center, is a 4"X4"X4" wooden post.
Corner No. 3, the Northeast Corner, is a 4"X4"X4" wooden post.
Corner No. 4, the Southeast Corner, is a 4"X4"X4" wooden post.
Corner No. 5, the South side Center, is a 4"X4"X4" wooden post.
Corner No. 6, the Southwest Corner, is a 4"X4"X4" wooden post.

As erected on the ground, each side center or corner monument is marked as described above by scribed metal tags.

This location is made without waiver of any rights acquired by virtue of a location made on the 11th day of October, 1966, and recorded in the Eureka County, Nevada records at Book 14, Page 137, amended in Book 15, Page 005, and filed with the Bureau of Land Management under Serial No. N MC 89534.

LYLE F. CAMPBELL, in his
capacity as sole trustee
for The Lyle F. Campbell Trust

JULIAN E. SIMPSON

JEAN C. SIMPSON

By Robert L. Petray
Robert L. Petray, Agent

STATE OF NEVADA)
) ss:
COUNTY OF WASHOE)

On this 25th day of November, 1991, personally appeared before me, Patricia A. Clark, a notary public for said state, Robert L. Petray, an agent of LYLE F. CAMPBELL, in his capacity as sole trustee for The Lyle F. Campbell Trust, JULIAN E. SIMPSON and JEAN C. SIMPSON, who acknowledged that he executed the above instrument on behalf of said parties.

(SEAL)



Patricia A. Clark
Notary Public
Patricia A. Clark
3580 Barrymore Drive
Reno, NV 89512

BOOK 228 PAGE 532
OFFICIAL RECORDS
RECORDED AT THE REQUEST OF
Honestake Mining
91 DEC 12 P4:49

EUREKA COUNTY, NEVADA
M.N. REBALEATI, RECORDER
FILE NO. FEE \$6.25

138717

BOOK 228 PAGE 532

RECORDING REQUESTED BY AND
WHEN RECORDED, RETURN TO:

Homestake Mining Company of California
Attention: Val Flynn
650 California Street, 9th Floor
San Francisco, CA 94108-2788

138718

CERTIFICATE OF LOCATION
State of Nevada

LYLE F. CAMPBELL, in his capacity as sole trustee of The Lyle F. Campbell Trust, having a mailing address of P.O. Box 7377, Reno, NV 89510 (as to a seventy percent ownership interest) and JULIAN E. and JEAN C. SIMPSON, husband and wife, having a mailing address of P.O. Box 266, Kihei, Maui, Hawaii 96753 (as to a thirty percent ownership interest) have located the P #45 lode mining claim, more particularly described below. The time and date of location is 12:43 p.m. the 19th day of September, 1991.

The number of linear feet claimed in length along the course of the vein, each way from the point of discovery, is 10 feet in an easterly direction and 1455 feet in a westerly direction. The width claimed on each side of the center of the vein is 300 feet. The general course of the lode or vein, as near as may be, is east/west.

This lode mining claim is located in the Southeast Quarter of Section 20, Township 24 North, Range 49 East, Mount Diablo Base & Meridian, Eureka County, Nevada, and is described by metes and bounds as follows:

Beginning at Corner No. 1, which Corner No. 1 bears North 7 degrees 25' 20" West, a distance of 12388.801 feet from the Southeast Corner of Section 32, Township 24 North, Range 49 East, which corner is marked by a G.L.O. Brass Cap Monument;

Thence east a distance of 732.5 feet to Corner No. 2;

Thence east a distance of 732.5 feet to Corner No. 3;

Thence south a distance of 600 feet to Corner No. 4;

Thence west a distance of 732.5 feet to Corner No. 5;

Thence west a distance of 732.5 feet to Corner No. 6;

Thence north a distance of 600 feet to Corner No. 1,
the place of beginning.

This claim is contiguous to and is bounded by the following claims:

P #46 on the north;

Q #45 on the east;

Pat #2 on the west; and

P #44 on the south.

The work of location consisted of making the maps provided in NRS 517.040.

Corner No. 1, the Northwest Corner, is a 4"X4"X4" wooden post.
Corner No. 2, the North side Center, is a 4"X4"X4" wooden post.
Corner No. 3, the Northeast Corner, is a 4"X4"X4" wooden post.
Corner No. 4, the Southeast Corner, is a 4"X4"X4" wooden post.
Corner No. 5, the South side Center, is a 4"X4"X4" wooden post.
Corner No. 6, the Southwest Corner, is a 4"X4"X4" wooden post.

As erected on the ground, each side center or corner monument is marked as described above by scribed metal tags.

This location is made without waiver of any rights acquired by virtue of a location made on the 11th day of October, 1966, and recorded in the Eureka County, Nevada records at Book 14, Page 137, amended in Book 15, Page 009, and filed with the Bureau of Land Management under Serial No. N MC 89535.

LYLE F. CAMPBELL, in his
capacity as sole trustee
for The Lyle F. Campbell Trust

JULIAN E. SIMPSON

JEAN C. SIMPSON

By Robert L. Petray
Robert L. Petray, Agent

STATE OF NEVADA)
) ss:
COUNTY OF WASHOE)

On this 25th day of November, 1991, personally appeared before me, Patricia A. Clark, a notary public for said state, Robert L. Petray, an agent of LYLE F. CAMPBELL, in his capacity as sole trustee for The Lyle F. Campbell Trust, JULIAN E. SIMPSON and JEAN C. SIMPSON, who acknowledged that he executed the above instrument on behalf of said parties.

(SEAL)



Patricia A. Clark
Notary Public
Patricia A. Clark
3580 Barrymore Drive
Reno, NV 89512

BOOK 228 PAGE 533

OFFICIAL RECORDS
RECORDED AT THE REQUEST OF

Homestake Mining
'91 DEC 12 P4:49

EUREKA COUNTY, NEVADA
M.N. REBALEATI, RECORDER
FILE NO. FEE \$ 6.25

138718

BOOK 228 PAGE 534

RECORDING REQUESTED BY AND
WHEN RECORDED, RETURN TO:

Homestake Mining Company of California
Attention: Val Flynn
650 California Street, 9th Floor
San Francisco, CA 94110-2788

138719

CERTIFICATE OF LOCATION
State of Nevada

LYLE F. CAMPBELL, in his capacity as sole trustee of The Lyle F. Campbell Trust, having a mailing address of P.O. Box 7377, Reno, NV 89510 (as to a seventy percent ownership interest) and JULIAN E. and JEAN C. SIMPSON, husband and wife, having a mailing address of P.O. Box 266, Kihei, Maui, Hawaii 96753 (as to a thirty percent ownership interest) have located the P #46 lode mining claim, more particularly described below. The time and date of location is 12:58 p.m. the 19th day of September, 1991.

The number of linear feet claimed in length along the course of the vein, each way from the point of discovery, is 10 feet in an easterly direction and 1455 feet in a westerly direction. The width claimed on each side of the center of the vein is 300 feet. The general course of the lode or vein, as near as may be, is east/west.

This lode mining claim is located in the Southeast Quarter of Section 20, Township 24 North, Range 49 East, Mount Diablo Base & Meridian, Eureka County, Nevada, and is described by metes and bounds as follows:

Beginning at Corner No. 1, which Corner No. 1 bears North 7 degrees 04' 48" West, a distance of 12984.005 feet from the Southeast Corner of Section 32, Township 24 North, Range 49 East, which corner is marked by a G.L.O. Brass Cap Monument;

Thence east a distance of 732.5 feet to Corner No. 2;

Thence east a distance of 732.5 feet to Corner No. 3;

Thence south a distance of 600 feet to Corner No. 4;

Thence west a distance of 732.5 feet to Corner No. 5;

Thence west a distance of 732.5 feet to Corner No. 6;

Thence north a distance of 600 feet to Corner No. 1,
the place of beginning.

This claim is contiguous to and is bounded by the following claims:

P #47 on the north;

Q #46 on the east;

Pat #4 on the west; and

P #45 on the south.

The work of location consisted of making the maps provided in NRS 517.040.

Corner No. 1, the Northwest Corner, is a 4"X4"X4" wooden post.
Corner No. 2, the North side Center, is a 4"X4"X4" wooden post.
Corner No. 3, the Northeast Corner, is a 4"X4"X4" wooden post.
Corner No. 4, the Southeast Corner, is a 4"X4"X4" wooden post.
Corner No. 5, the South side Center, is a 4"X4"X4" wooden post.
Corner No. 6, the Southwest Corner, is a 4"X4"X4" wooden post.

As erected on the ground, each side center or corner monument is marked as described above by scribed metal tags.

This location is made without waiver of any rights acquired by virtue of a location made on the 11th day of October, 1966, and recorded in the Eureka County, Nevada records at Book 14, Page 137, amended in Book 15, Page 013, and filed with the Bureau of Land Management under Serial No. N MC 89536.

LYLE F. CAMPBELL, in his
capacity as sole trustee
for The Lyle F. Campbell Trust

JULIAN E. SIMPSON

JEAN C. SIMPSON

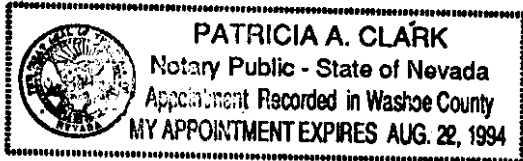
By Robert L. Petray
Robert L. Petray, Agent

BOOK 220 PAGE 535

STATE OF NEVADA)
) ss:
COUNTY OF WASHOE)

On this 25th day of November, 1991, personally appeared before me, Patricia A. Clark, a notary public for said state, Robert L. Petray, an agent of LYLE F. CAMPBELL, in his capacity as sole trustee for The Lyle F. Campbell Trust, JULIAN E. SIMPSON and JEAN C. SIMPSON, who acknowledged that he executed the above instrument on behalf of said parties.

(SEAL)



Patricia A. Clark
Notary Public
Patricia A. Clark
3580 Barrymore Drive
Reno, NV 89512

BOOK 228 PAGE 535
OFFICIAL RECORDS
RECORDED AT THE REQUEST OF
Honestake Mining
'91 DEC 12 P4:49

EUREKA COUNTY, NEVADA
M.N. REBALEATI, RECORDER
FILE NO. FEE \$ 6.25
138719

BOOK 228 PAGE 536

RECORDING REQUESTED BY AND
WHEN RECORDED, RETURN TO:

Homestake Mining Company of California
Attention: Val Flynn
650 California Street, 9th Floor
San Francisco, CA 94108-2788

138720

CERTIFICATE OF LOCATION
State of Nevada

LYLE F. CAMPBELL, in his capacity as sole trustee of The Lyle F. Campbell Trust, having a mailing address of P.O. Box 7377, Reno, NV 89510 (as to a seventy percent ownership interest) and JULIAN E. and JEAN C. SIMPSON, husband and wife, having a mailing address of P.O. Box 266, Kihei, Maui, Hawaii 96753 (as to a thirty percent ownership interest) have located the P #47 lode mining claim, more particularly described below. The time and date of location is 3:02 p.m. the 22nd day of September, 1991.

The number of linear feet claimed in length along the course of the vein, each way from the point of discovery, is 10 feet in an easterly direction and 1455 feet in a westerly direction. The width claimed on each side of the center of the vein is 300 feet. The general course of the lode or vein, as near as may be, is east/west.

This lode mining claim is located in the East Half of Section 20, Township 24 North, Range 49 East, Mount Diablo Base & Meridian, Eureka County, Nevada, and is described by metes and bounds as follows:

Beginning at Corner No. 1, which Corner No. 1 bears North 6 degrees 46' 05" West, a distance of 13579.631 feet from the Southeast Corner of Section 32, Township 24 North, Range 49 East, which corner is marked by a G.L.O. Brass Cap Monument;

Thence east a distance of 732.5 feet to Corner No. 2;

Thence east a distance of 732.5 feet to Corner No. 3;

Thence south a distance of 600 feet to Corner No. 4;

Thence west a distance of 732.5 feet to Corner No. 5;

Thence west a distance of 732.5 feet to Corner No. 6;

Thence north a distance of 600 feet to Corner No. 1,
the place of beginning.

This claim is contiguous to and is bounded by the following claims:

P #48 on the north;

Q #47 on the east;

Pat #6 on the west; and

P #46 on the south.

The work of location consisted of making the maps provided in NRS 517.040.

Corner No. 1, the Northwest Corner, is a 4"X4"X4" wooden post.
Corner No. 2, the North side Center, is a 4"X4"X4" wooden post.
Corner No. 3, the Northeast Corner, is a 4"X4"X4" wooden post.
Corner No. 4, the Southeast Corner, is a 4"X4"X4" wooden post.
Corner No. 5, the South side Center, is a 4"X4"X4" wooden post.
Corner No. 6, the Southwest Corner, is a 4"X4"X4" wooden post.

As erected on the ground, each side center or corner monument is marked as described above by scribed metal tags.

This location is made without waiver of any rights acquired by virtue of a location made on the 19th day of September, 1969, and recorded in the Eureka County, Nevada records at Book 33, Page 427, filed with the Bureau of Land Management under Serial No. N MC 89537.

LYLE F. CAMPBELL, in his
capacity as sole trustee
for The Lyle F. Campbell Trust

JULIAN E. SIMPSON

JEAN C. SIMPSON

By Robert L. Petray
Robert L. Petray, Agent

STATE OF NEVADA)
) ss:
COUNTY OF WASHOE)

On this 25th day of November, 1991, personally appeared before me, Patricia A. Clark, a notary public for said state, Robert L. Petray, an agent of LYLE F. CAMPBELL, in his capacity as sole trustee for The Lyle F. Campbell Trust, JULIAN E. SIMPSON and JEAN C. SIMPSON, who acknowledged that he executed the above instrument on behalf of said parties.

(SEAL)



Patricia A. Clark
Notary Public
Patricia A. Clark
3580 Barrymore Drive
Reno, NV 89512

BOOK 228 PAGE 537

OFFICIAL RECORDS
RECORDED AT THE REQUEST OF

Homestake Mining
'91 DEC 12 P4:49

EUREKA COUNTY, NEVADA
M.N. REBALEATI, RECORDER
FILE NO. FEE \$/25

138720

BOOK 228 PAGE 538

RECORDING REQUESTED BY AND
WHEN RECORDED, RETURN TO:

Homestake Mining Company of California
Attention: Val Flynn
650 California Street, 9th Floor
San Francisco, CA 94108-2788

138721

CERTIFICATE OF LOCATION
State of Nevada

LYLE F. CAMPBELL, in his capacity as sole trustee of The Lyle F. Campbell Trust, having a mailing address of P.O. Box 7377, Reno, NV 89510 (as to a seventy percent ownership interest) and JULIAN E. and JEAN C. SIMPSON, husband and wife, having a mailing address of P.O. Box 266, Kihei, Maui, Hawaii 96753 (as to a thirty percent ownership interest) have located the P #48 lode mining claim, more particularly described below. The time and date of location is 3:10 p.m. the 22nd day of September, 1991.

The number of linear feet claimed in length along the course of the vein, each way from the point of discovery, is 10 feet in an easterly direction and 1455 feet in a westerly direction. The width claimed on each side of the center of the vein is 300 feet. The general course of the lode or vein, as near as may be, is east/west.

This lode mining claim is located in the Northeast Quarter of Section 20, Township 24 North, Range 49 East, Mount Diablo Base & Meridian, Eureka County, Nevada, and is described by metes and bounds as follows:

Beginning at Corner No. 1, which Corner No. 1 bears North 6 degrees 28' 56" West, a distance of 14175.626 feet from the Southeast Corner of Section 32, Township 24 North, Range 49 East, which corner is marked by a G.L.O. Brass Cap Monument;

Thence east a distance of 732.5 feet to Corner No. 2;

Thence east a distance of 732.5 feet to Corner No. 3;

Thence south a distance of 600 feet to Corner No. 4;

Thence west a distance of 732.5 feet to Corner No. 5;

Thence west a distance of 732.5 feet to Corner No. 6;

Thence north a distance of 600 feet to Corner No. 1,
the place of beginning.

This claim is contiguous to and is bounded by the following claims:

P #49 on the north;

Q #48 on the east;

Pat #8 on the west; and

P #47 on the south.

The work of location consisted of making the maps provided in NRS 517.040.

Corner No. 1, the Northwest Corner, is a 4"X4"X4" wooden post.
Corner No. 2, the North side Center, is a 4"X4"X4" wooden post.
Corner No. 3, the Northeast Corner, is a 4"X4"X4" wooden post.
Corner No. 4, the Southeast Corner, is a 4"X4"X4" wooden post.
Corner No. 5, the South side Center, is a 4"X4"X4" wooden post.
Corner No. 6, the Southwest Corner, is a 4"X4"X4" wooden post.

As erected on the ground, each side center or corner monument is marked as described above by scribed metal tags.

This location is made without waiver of any rights acquired by virtue of a location made on the 19th day of September, 1969, and recorded in the Eureka County, Nevada records at Book 33, Page 428, filed with the Bureau of Land Management under Serial No. N MC 89538.

LYLE F. CAMPBELL, in his
capacity as sole trustee
for The Lyle F. Campbell Trust

JULIAN E. SIMPSON

JEAN C. SIMPSON

BY Robert L. Petray
Robert L. Petray, Agent

STATE OF NEVADA)
) ss:
COUNTY OF WASHOE)

On this 25th day of November, 1991, personally appeared before me, Patricia A. Clark, a notary public for said state, Robert L. Petray, an agent of LYLE F. CAMPBELL, in his capacity as sole trustee for The Lyle F. Campbell Trust, JULIAN E. SIMPSON and JEAN C. SIMPSON, who acknowledged that he executed the above instrument on behalf of said parties.

(SEAL)



Patricia A. Clark
Notary Public
Patricia A. Clark
3580 Barrymore Drive
Reno, NV 89512

BOOK 228 PAGE 539
OFFICIAL RECORDS
RECORDED AT THE REQUEST OF
Hemistate Mining
'91 DEC 12 P4:49'

EUREKA COUNTY, NEVADA
M.N. REBALEATI, RECORDER
FILE NO. FEE \$6²⁵
138721

BOOK 228 PAGE 540

RECORDING REQUESTED BY AND
WHEN RECORDED, RETURN TO:

Homestake Mining Company of California
Attention: Val Flynn
650 California Street, 9th Floor
San Francisco, CA 94108-2788

138722

CERTIFICATE OF LOCATION
State of Nevada

LYLE F. CAMPBELL, in his capacity as sole trustee of The Lyle F. Campbell Trust, having a mailing address of P.O. Box 7377, Reno, NV 89510 (as to a seventy percent ownership interest) and JULIAN E. and JEAN C. SIMPSON, husband and wife, having a mailing address of P.O. Box 266, Kihei, Maui, Hawaii 96753 (as to a thirty percent ownership interest) have located the P #49 lode mining claim, more particularly described below. The time and date of location is 3:19 p.m. the 22nd day of September, 1991.

The number of linear feet claimed in length along the course of the vein, each way from the point of discovery, is 10 feet in an easterly direction and 1455 feet in a westerly direction. The width claimed on each side of the center of the vein is 300 feet. The general course of the lode or vein, as near as may be, is east/west.

This lode mining claim is located in the Northeast Quarter of Section 20, Township 24 North, Range 49 East, Mount Diablo Base & Meridian, Eureka County, Nevada, and is described by metes and bounds as follows:

Beginning at Corner No. 1, which Corner No. 1 bears North 6 degrees 13' 10" West, a distance of 14771.946 feet from the Southeast Corner of Section 32, Township 24 North, Range 49 East, which corner is marked by a G.L.O. Brass Cap Monument;

Thence east a distance of 732.5 feet to Corner No. 2;
Thence east a distance of 732.5 feet to Corner No. 3;
Thence south a distance of 600 feet to Corner No. 4;
Thence west a distance of 732.5 feet to Corner No. 5;
Thence west a distance of 732.5 feet to Corner No. 6;
Thence north a distance of 600 feet to Corner No. 1,
the place of beginning.

This claim is contiguous to and is bounded by the following claims:
Q #49 on the east;
Pat #10 on the west; and
P #48 on the south.

The work of location consisted of making the maps provided in NRS 517.040.

Corner No. 1, the Northwest Corner, is a 4"X4"X4" wooden post.
Corner No. 2, the North side Center, is a 4"X4"X4" wooden post.
Corner No. 3, the Northeast Corner, is a 4"X4"X4" wooden post.
Corner No. 4, the Southeast Corner, is a 4"X4"X4" wooden post.
Corner No. 5, the South side Center, is a 4"X4"X4" wooden post.
Corner No. 6, the Southwest Corner, is a 4"X4"X4" wooden post.

As erected on the ground, each side center or corner monument is marked as described above by scribed metal tags.

This location is made without waiver of any rights acquired by virtue of a location made on the 19th day of September, 1969, and recorded in the Eureka County, Nevada records at Book 33, Page 429, filed with the Bureau of Land Management under Serial No. N MC 89539.

LYLE F. CAMPBELL, in his
capacity as sole trustee
for The Lyle F. Campbell Trust

JULIAN E. SIMPSON
JEAN C. SIMPSON
By Robert L. Petray
Robert L. Petray, Agent

STATE OF NEVADA)
) ss:
COUNTY OF WASHOE)

On this 25th day of November, 1991, personally appeared before me, Patricia A. Clark, a notary public for said state, Robert L. Petray, an agent of LYLE F. CAMPBELL, in his capacity as sole trustee for The Lyle F. Campbell Trust, JULIAN E. SIMPSON and JEAN C. SIMPSON, who acknowledged that he executed the above instrument on behalf of said parties.

(SEAL)



Patricia A. Clark
Notary Public
Patricia A. Clark
3580 Barrymore Drive
Reno, NV 89512

BOOK 228 PAGE 541
OFFICIAL RECORDS
RECORDED AT THE REQUEST OF
Honestake Mining
'91 DEC 12 'P4:49"

EUREKA COUNTY, NEVADA
M.N. REBALEATI, RECORDER
FILE NO. FEE \$ 6.25
138722

BOOK 228 PAGE 542

RECORDING REQUESTED BY AND
WHEN RECORDED, RETURN TO:

Homestake Mining Company of California
Attention: Val Flynn
650 California Street, 9th Floor
San Francisco, CA 94108-2788

138723

CERTIFICATE OF LOCATION
State of Nevada

LYLE F. CAMPBELL, in his capacity as sole trustee of The Lyle F. Campbell Trust, having a mailing address of P.O. Box 7377, Reno, NV 89510 (as to a seventy percent ownership interest) and JULIAN E. and JEAN C. SIMPSON, husband and wife, having a mailing address of P.O. Box 266, Kihei, Maui, Hawaii 96753 (as to a thirty percent ownership interest) have located the Pat #1 lode mining claim, more particularly described below. The time and date of location is 10:32 a.m., the 22nd day of September, 1991.

The number of linear feet claimed in length along the course of the vein, each way from the point of discovery, is 10 feet in a easterly direction and 1490 feet in a westerly direction. The width claimed on each side of the center of the vein is 300 feet. The general course of the lode or vein, as near as may be, is east/west.

This lode mining claim is located in the Southwest Quarter of Section 20, Township 24 North, Range 49 East, Mount Diablo Base & Meridian, Eureka County, Nevada, and is described by metes and bounds as follows:

Beginning at Corner No. 1, which Corner No. 1 bears North 20 degrees 23' 05" West, a distance of 13105.742 feet from the Southeast Corner of Section 32, Township 24 North, Range 49 East, which corner is marked by a G.L.O. Brass Cap Monument;

Thence east a distance of 750 feet to Corner No. 2;
Thence east a distance of 750 feet to Corner No. 3;
Thence south a distance of 600 feet to Corner No. 4;
Thence west a distance of 750 feet to Corner No. 5;
Thence west a distance of 750 feet to Corner No. 6;
Thence north a distance of 600 feet to Corner No. 1,

the place of beginning.

This claim is contiguous to and is bounded by the following claims:
Pat #3 on the north;
Pat #2 on the east; and
Pat #11 on the south.

The work of location consisted of making the maps provided in NRS 517.040.

Corner No. 1, the Northwest Corner, is a 4"x4"x4" wooden post.
Corner No. 2, the North side Center, is a 4"x4"x4" wooden post.
Corner No. 3, the Northeast Corner, is a 4"x4"x4" wooden post.
Corner No. 4, the Southeast Corner, is a 4"x4"x4" wooden post.
Corner No. 5, the South side Center, is a 4"x4"x4" wooden post.
Corner No. 6, the Southwest Corner, is a 4"x4"x4" wooden post.

As erected on the ground, each side center or corner monument is marked as described above by scribed metal tags.

This location is made without waiver of any rights acquired by virtue of a location made on the 25th day of June, 1966, and recorded in the Eureka County, Nevada records at Book 12, Page 132, and filed with the Bureau of Land Management under Serial No. N MC 89478.

LYLE F. CAMPBELL, in his
capacity as sole trustee
for The Lyle F. Campbell Trust

JULIAN E. SIMPSON
JEAN C. SIMPSON
By Robert L. Petray
Robert L. Petray, Agent

BOOK 228 PAGE 543

STATE OF NEVADA)
) ss:
COUNTY OF WASHOE)

On this 25th day of November, 1991, personally appeared before me, Patricia A. Clark, a notary public for said state, Robert L. Petray, an agent of LYLE F. CAMPBELL, in his capacity as sole trustee for The Lyle F. Campbell Trust, JULIAN E. SIMPSON and JEAN C. SIMPSON, who acknowledged that he executed the above instrument on behalf of said parties.

(SEAL)



Patricia A. Clark
Notary Public
Patricia A. Clark
3580 Barrymore Drive
Reno, NV 89512

BOOK 228 PAGE 543
OFFICIAL RECORDS
RECORDED AT THE REQUEST OF
Homesake Mining
'91 DEC 12 P4:50

EUREKA COUNTY, NEVADA
M.N. REBALEATI, RECORDER
FILE NO. FEE \$ 23

138723

BOOK 228 PAGE 544

RECORDING REQUESTED BY AND
WHEN RECORDED, RETURN TO:
Homestake Mining Company of California
Attention: Val Flynn
650 California Street, 9th Floor
San Francisco, CA 94108-2788

138724

CERTIFICATE OF LOCATION
State of Nevada

LYLE F. CAMPBELL, in his capacity as sole trustee of The Lyle F. Campbell Trust, having a mailing address of P.O. Box 7377, Reno, NV 89510 (as to a seventy percent ownership interest) and JULIAN E. and JEAN C. SIMPSON, husband and wife, having a mailing address of P.O. Box 266, Kihei, Maui, Hawaii 96753 (as to a thirty percent ownership interest) have located the Pat #2 lode mining claim, more particularly described below. The time and date of location is 10:32 a.m., the 22nd day of September, 1991.

The number of linear feet claimed in length along the course of the vein, each way from the point of discovery, is 1455 feet in an easterly direction and 10 feet in a westerly direction. The width claimed on each side of the center of the vein is 300 feet. The general course of the lode or vein, as near as may be, is east/west.

This lode mining claim is located in the South Half of Section 20, Township 24 North, Range 49 East, Mount Diablo Base & Meridian, Eureka County, Nevada, and is described by metes and bounds as follows:

Beginning at Corner No. 1, which Corner No. 1 bears North 14 degrees 00' 43" West, a distance of 12661.748 feet from the Southeast Corner of Section 32, Township 24 North, Range 49 East, which corner is marked by a G.L.O. Brass Cap Monument;

Thence east a distance of 732.5 feet to Corner No. 2;

Thence east a distance of 732.5 feet to Corner No. 3;

Thence south a distance of 600 feet to Corner No. 4;

Thence west a distance of 732.5 feet to Corner No. 5;

Thence west a distance of 732.5 feet to Corner No. 6;

Thence north a distance of 600 feet to Corner No. 1,
the place of beginning.

This claim is contiguous to and is bounded by the following claims:

Pat #4 on the north;

P #45 on the east;

Pat #1 on the west; and

Pat #12 on the south.

The work of location consisted of making the maps provided in NRS 517.040.

Corner No. 1, the Northwest Corner, is a 4"X4"X4" wooden post.
Corner No. 2, the North side Center, is a 4"X4"X4" wooden post.
Corner No. 3, the Northeast Corner, is a 4"X4"X4" wooden post.
Corner No. 4, the Southeast Corner, is a 4"X4"X4" wooden post.
Corner No. 5, the South side Center, is a 4"X4"X4" wooden post.
Corner No. 6, the Southwest Corner, is a 4"X4"X4" wooden post.

As erected on the ground, each side center or corner monument is marked as described above by scribed metal tags.

This location is made without waiver of any rights acquired by virtue of a location made on the 25th day of June, 1966, and recorded in the Eureka County, Nevada records at Book 12, Page 134, filed with the Bureau of Land Management under Serial No. N MC 89479.

LYLE F. CAMPBELL, in his
capacity as sole trustee
for The Lyle F. Campbell Trust

JULIAN E. SIMPSON

JEAN C. SIMPSON

By Robert L. Petray
Robert L. Petray, Agent

STATE OF NEVADA)
) ss:
COUNTY OF WASHOE)

On this 25th day of November, 1991, personally appeared before me, Patricia A. Clark, a notary public for said state, Robert L. Petray, an agent of LYLE F. CAMPBELL, in his capacity as sole trustee for The Lyle F. Campbell Trust, JULIAN E. SIMPSON and JEAN C. SIMPSON, who acknowledged that he executed the above instrument on behalf of said parties.

(SEAL)



Patricia A. Clark
Notary Public
Patricia A. Clark
3580 Barrymore Drive
Reno, NV 89512

BOOK 228 PAGE 545
OFFICIAL RECORDS
RECORDED AT THE REQUEST OF
Homestake Mining
91 DEC 12 P4 50

EUREKA COUNTY, NEVADA
M.N. REBALEATI, RECORDER
FILE NO. FEE \$6²⁵

138724

BOOK 228 PAGE 546

RECORDING REQUESTED BY AND
WHEN RECORDED, RETURN TO:

Homestake Mining Company of California
Attention: Val Flynn
650 California Street, 9th Floor
San Francisco, CA 94108-2788

138725

CERTIFICATE OF LOCATION
State of Nevada

LYLE F. CAMPBELL, in his capacity as sole trustee of The Lyle F. Campbell Trust, having a mailing address of P.O. Box 7377, Reno, NV 89510 (as to a seventy percent ownership interest) and JULIAN E. and JEAN C. SIMPSON, husband and wife, having a mailing address of P.O. Box 266, Kihei, Maui, Hawaii 96753 (as to a thirty percent ownership interest) have located the Pat #3 lode mining claim, more particularly described below. The time and date of location is 10:41 a.m., the 22nd day of September, 1991.

The number of linear feet claimed in length along the course of the vein, each way from the point of discovery, is 10 feet in a easterly direction and 1490 feet in a westerly direction. The width claimed on each side of the center of the vein is 300 feet. The general course of the lode or vein, as near as may be, is east/west.

This lode mining claim is located in the Southwest Quarter of Section 20, Township 24 North, Range 49 East, Mount Diablo Base & Meridian, Eureka County, Nevada, and is described by metes and bounds as follows:

Beginning at Corner No. 1, which Corner No. 1 bears North 19 degrees 30' 31" West, a distance of 13669.765 feet from the Southeast Corner of Section 32, Township 24 North, Range 49 East, which corner is marked by a G.L.O. Brass Cap Monument;

Thence east a distance of 750 feet to Corner No. 2;

Thence east a distance of 750 feet to Corner No. 3;

Thence south a distance of 600 feet to Corner No. 4;

Thence west a distance of 750 feet to Corner No. 5;

Thence west a distance of 750 feet to Corner No. 6;

Thence north a distance of 600 feet to Corner No. 1,
the place of beginning.

This claim is contiguous to and is bounded by the following claims:

Pat #5 on the north;

Pat #4 on the east; and

Pat #1 on the south.

The work of location consisted of making the maps provided in NRS 517.040.

Corner No. 1, the Northwest Corner, is a 4"x4"x4" wooden post.
Corner No. 2, the North side Center, is a 4"x4"x4" wooden post.
Corner No. 3, the Northeast Corner, is a 4"x4"x4" wooden post.
Corner No. 4, the Southeast Corner, is a 4"x4"x4" wooden post.
Corner No. 5, the South side Center, is a 4"x4"x4" wooden post.
Corner No. 6, the Southwest Corner, is a 4"x4"x4" wooden post.

As erected on the ground, each side center or corner monument is marked as described above by scribed metal tags.

This location is made without waiver of any rights acquired by virtue of a location made on the 25th day of June, 1966, and recorded in the Eureka County, Nevada records at Book 12, Page 136, and filed with the Bureau of Land Management under Serial No. N MC 89480.

LYLE F. CAMPBELL, in his
capacity as sole trustee
for The Lyle F. Campbell Trust

JULIAN E. SIMPSON

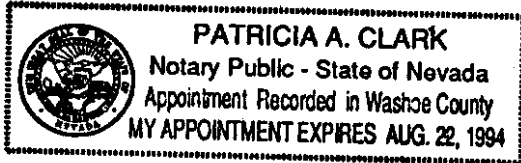
JEAN C. SIMPSON

By Robert L. Petray
Robert L. Petray, Agent

STATE OF NEVADA)
) ss:
COUNTY OF WASHOE)

On this 25th day of November, 1991, personally appeared before me, Patricia A. Clark, a notary public for said state, Robert L. Petray, an agent of LYLE F. CAMPBELL, in his capacity as sole trustee for The Lyle F. Campbell Trust, JULIAN E. SIMPSON and JEAN C. SIMPSON, who acknowledged that he executed the above instrument on behalf of said parties.

(SEAL)



Patricia A. Clark
Notary Public
Patricia A. Clark
3580 Barrymore Drive
Reno, NV 89512

BOOK 228 PAGE 547
OFFICIAL RECORDS
RECORDED AT THE REQUEST OF
Homestake Mining
'91 DEC 12 P4:50

EUREKA COUNTY, NEVADA
M.N. REBALEATI, RECORDER
FILE NO. FEE \$ 6.25
138725

RECORDING REQUESTED BY AND
WHEN RECORDED, RETURN TO:

Homestake Mining Company of California
Attention: Val Flynn
650 California Street, 9th Floor
San Francisco, CA 94108-2788

138726

CERTIFICATE OF LOCATION
State of Nevada

LYLE F. CAMPBELL, in his capacity as sole trustee of The Lyle F. Campbell Trust, having a mailing address of P.O. Box 7377, Reno, NV 89510 (as to a seventy percent ownership interest) and JULIAN E. and JEAN C. SIMPSON, husband and wife, having a mailing address of P.O. Box 266, Kihei, Maui, Hawaii 96753 (as to a thirty percent ownership interest) have located the Pat #4 lode mining claim, more particularly described below. The time and date of location is 10:41 a.m., the 22nd day of September, 1991.

The number of linear feet claimed in length along the course of the vein, each way from the point of discovery, is 1455 feet in an easterly direction and 10 feet in a westerly direction. The width claimed on each side of the center of the vein is 300 feet. The general course of the lode or vein, as near as may be, is east/west.

This lode mining claim is located in the South Half of Section 20, Township 24 North, Range 49 East, Mount Diablo Base & Meridian, Eureka County, Nevada, and is described by metes and bounds as follows:

Beginning at Corner No. 1, which Corner No. 1 bears North 13 degrees 23' 01" West, a distance of 13244.692 feet from the Southeast Corner of Section 32, Township 24 North, Range 49 East, which corner is marked by a G.L.O. Brass Cap Monument;

Thence east a distance of 732.5 feet to Corner No. 2;

Thence east a distance of 732.5 feet to Corner No. 3;

Thence south a distance of 600 feet to Corner No. 4;

Thence west a distance of 732.5 feet to Corner No. 5;

Thence west a distance of 732.5 feet to Corner No. 6;

Thence north a distance of 600 feet to Corner No. 1,
the place of beginning.

This claim is contiguous to and is bounded by the following claims:

Pat #6 on the north;

P #46 on the east;

Pat #3 on the west; and

Pat #2 on the south.

The work of location consisted of making the maps provided in NRS 517.040.

Corner No. 1, the Northwest Corner, is a 4"x4"x4" wooden post.
Corner No. 2, the North side Center, is a 4"x4"x4" wooden post.
Corner No. 3, the Northeast Corner, is a 4"x4"x4" wooden post.
Corner No. 4, the Southeast Corner, is a 4"x4"x4" wooden post.
Corner No. 5, the South side Center, is a 4"x4"x4" wooden post.
Corner No. 6, the Southwest Corner, is a 4"x4"x4" wooden post.

As erected on the ground, each side center or corner monument is marked as described above by scribed metal tags.

This location is made without waiver of any rights acquired by virtue of a location made on the 25th day of June, 1966, and recorded in the Eureka County, Nevada records at Book 12, Page 138, filed with the Bureau of Land Management under Serial No. N MC 89481.

LYLE F. CAMPBELL, in his
capacity as sole trustee
for The Lyle F. Campbell Trust

JULIAN E. SIMPSON

JEAN C. SIMPSON

By Robert L. Petray
Robert L. Petray, Agent

STATE OF NEVADA)
) ss:
COUNTY OF WASHOE)

On this 25th day of November, 1991, personally appeared before me, Patricia A. Clark, a notary public for said state, Robert L. Petray, an agent of LYLE F. CAMPBELL, in his capacity as sole trustee for The Lyle F. Campbell Trust, JULIAN E. SIMPSON and JEAN C. SIMPSON, who acknowledged that he executed the above instrument on behalf of said parties.

(SEAL)



Patricia A. Clark
Notary Public
Patricia A. Clark
3580 Barrymore Drive
Reno, NV 89512

BOOK 228 PAGE 549
OFFICIAL RECORDS
RECORDED AT THE REQUEST OF
Homestake Mining
91 DEC 12 P450

EUREKA COUNTY, NEVADA
M.N. REBALEATI, RECORDER
FILE NO. FEE \$ 25

138726

BOOK 228 PAGE 550

RECORDING REQUESTED BY AND
WHEN RECORDED, RETURN TO:

Homestake Mining Company of California
Attention: Val Flynn
650 California Street, 9th Floor
San Francisco, CA 94108-2788

138727

CERTIFICATE OF LOCATION
State of Nevada

LYLE F. CAMPBELL, in his capacity as sole trustee of The Lyle F. Campbell Trust, having a mailing address of P.O. Box 7377, Reno, NV 89510 (as to a seventy percent ownership interest) and JULIAN E. and JEAN C. SIMPSON, husband and wife, having a mailing address of P.O. Box 266, Kihei, Maui, Hawaii 96753 (as to a thirty percent ownership interest) have located the Pat #5 lode mining claim, more particularly described below. The time and date of location is 10:54 a.m., the 22nd day of September, 1991.

The number of linear feet claimed in length along the course of the vein, each way from the point of discovery, is 10 feet in a easterly direction and 1490 feet in a westerly direction. The width claimed on each side of the center of the vein is 300 feet. The general course of the lode or vein, as near as may be, is east/west.

This lode mining claim is located in the West Half of Section 20, Township 24 North, Range 49 East, Mount Diablo Base & Meridian, Eureka County, Nevada, and is described by metes and bounds as follows:

Beginning at Corner No. 1, which Corner No. 1 bears North 18 degrees 42' 08" West, a distance of 14236.729 feet from the Southeast Corner of Section 32, Township 24 North, Range 49 East, which corner is marked by a G.L.O. Brass Cap Monument;

Thence east a distance of 750 feet to Corner No. 2;
Thence east a distance of 750 feet to Corner No. 3;
Thence south a distance of 600 feet to Corner No. 4;
Thence west a distance of 750 feet to Corner No. 5;
Thence west a distance of 750 feet to Corner No. 6;
Thence north a distance of 600 feet to Corner No. 1,
the place of beginning.

This claim is contiguous to and is bounded by the following claims:
Pat #7 on the north;
Pat #6 on the east; and
Pat #3 on the south.

The work of location consisted of making the maps provided in NRS 517.040.

Corner No. 1, the Northwest Corner, is a 4"X4"X4" wooden post.
Corner No. 2, the North side Center, is a 4"X4"X4" wooden post.
Corner No. 3, the Northeast Corner, is a 4"X4"X4" wooden post.
Corner No. 4, the Southeast Corner, is a 4"X4"X4" wooden post.
Corner No. 5, the South side Center, is a 4"X4"X4" wooden post.
Corner No. 6, the Southwest Corner, is a 4"X4"X4" wooden post.

As erected on the ground, each side center or corner monument is marked as described above by scribed metal tags.

This location is made without waiver of any rights acquired by virtue of a location made on the 25th day of June, 1966, and recorded in the Eureka County, Nevada records at Book 12, Page 140, and filed with the Bureau of Land Management under Serial No. N MC 89482.

LYLE F. CAMPBELL, in his
capacity as sole trustee
for The Lyle F. Campbell Trust

JULIAN E. SIMPSON
JEAN C. SIMPSON
By Robert L. Petray
Robert L. Petray, Agent

BOOK 228 PAGE 551

STATE OF NEVADA)
) ss:
COUNTY OF WASHOE)

On this 25th day of November, 1991, personally appeared before me, Patricia A. Clark, a notary public for said state, Robert L. Petray, an agent of LYLE F. CAMPBELL, in his capacity as sole trustee for The Lyle F. Campbell Trust, JULIAN E. SIMPSON and JEAN C. SIMPSON, who acknowledged that he executed the above instrument on behalf of said parties.

(SEAL)



Patricia A. Clark
Notary Public
Patricia A. Clark
3580 Barrymore Drive
Reno, NV 89512

BOOK 228 PAGE 551
OFFICIAL RECORDS
RECORDED AT THE REQUEST OF

Honestake Mining
91 DEC 12 P4:50

EUREKA COUNTY, NEVADA
M.N. REBALEATI, RECORDER
FILE NO. 138727 FEE \$ 6.25

BOOK 228 PAGE 552

RECORDING REQUESTED BY AND
WHEN RECORDED, RETURN TO:

Homestake Mining Company of California
Attention: Val Flynn
650 California Street, 9th Floor
San Francisco, CA 94108-2788

138728

CERTIFICATE OF LOCATION
State of Nevada

LYLE F. CAMPBELL, in his capacity as sole trustee of The Lyle F. Campbell Trust, having a mailing address of P.O. Box 7377, Reno, NV 89510 (as to a seventy percent ownership interest) and JULIAN E. and JEAN C. SIMPSON, husband and wife, having a mailing address of P.O. Box 266, Kihei, Maui, Hawaii 96753 (as to a thirty percent ownership interest) have located the Pat #6 lode mining claim, more particularly described below. The time and date of location is 10:54 a.m., the 22nd day of September, 1991.

The number of linear feet claimed in length along the course of the vein, each way from the point of discovery, is 1455 feet in an easterly direction and 10 feet in a westerly direction. The width claimed on each side of the center of the vein is 300 feet. The general course of the lode or vein, as near as may be, is east/west.

This lode mining claim is located in all four Quarters of Section 20, Township 24 North, Range 49 East, Mount Diablo Base & Meridian, Eureka County, Nevada, and is described by metes and bounds as follows:

Beginning at Corner No. 1, which Corner No. 1 bears North 12 degrees 48' 29" West, a distance of 13829.095 feet from the Southeast Corner of Section 32, Township 24 North, Range 49 East, which corner is marked by a G.L.O. Brass Cap Monument;

Thence east a distance of 732.5 feet to Corner No. 2;

Thence east a distance of 732.5 feet to Corner No. 3;

Thence south a distance of 600 feet to Corner No. 4;

Thence west a distance of 732.5 feet to Corner No. 5;

Thence west a distance of 732.5 feet to Corner No. 6;

Thence north a distance of 600 feet to Corner No. 1,
the place of beginning.

This claim is contiguous to and is bounded by the following claims:

Pat #8 on the north;

P #47 on the east;

Pat #5 on the west; and

Pat #4 on the south.

The work of location consisted of making the maps provided in NRS 517.040.

Corner No. 1, the Northwest Corner, is a 4"x4"x4" wooden post.
Corner No. 2, the North side Center, is a 4"x4"x4" wooden post.
Corner No. 3, the Northeast Corner, is a 4"x4"x4" wooden post.
Corner No. 4, the Southeast Corner, is a 4"x4"x4" wooden post.
Corner No. 5, the South side Center, is a 4"x4"x4" wooden post.
Corner No. 6, the Southwest Corner, is a 4"x4"x4" wooden post.

As erected on the ground, each side center or corner monument is marked as described above by scribed metal tags.

This location is made without waiver of any rights acquired by virtue of a location made on the 25th day of June, 1966, and recorded in the Eureka County, Nevada records at Book 12, Page 142, filed with the Bureau of Land Management under Serial No. N MC 89483.

LYLE F. CAMPBELL, in his
capacity as sole trustee
for The Lyle F. Campbell Trust

JULIAN E. SIMPSON

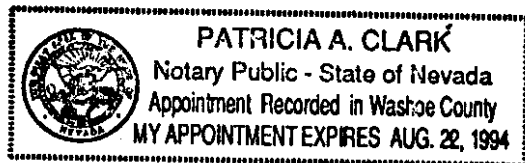
JEAN C. SIMPSON

By Robert L. Petray
Robert L. Petray, Agent

STATE OF NEVADA)
) ss:
COUNTY OF WASHOE)

On this 25th day of November, 1991, personally appeared before me, Patricia A. Clark, a notary public for said state, Robert L. Petray, an agent of LYLE F. CAMPBELL, in his capacity as sole trustee for The Lyle F. Campbell Trust, JULIAN E. SIMPSON and JEAN C. SIMPSON, who acknowledged that he executed the above instrument on behalf of said parties.

(SEAL)



Patricia A. Clark
Notary Public
Patricia A. Clark
3580 Barrymore Drive
Reno, NV 89512

BOOK 228 PAGE 554
OFFICIAL RECORDS
RECORDED AT THE REQUEST OF
Homestake Mining
'91 DEC 12 P4:50

EUREKA COUNTY, NEVADA
M.N. REBALEATI, RECORDER
FILE NO. FEE \$ 6.25
138728

BOOK 228 PAGE 554

RECORDING REQUESTED BY AND

WHEN RECORDED, RETURN TO:

Homestake Mining Company of California
Attention: Val Flynn
650 California Street, 9th Floor
San Francisco, CA 94108-2788

138729

CERTIFICATE OF LOCATION
State of Nevada

LYLE F. CAMPBELL, in his capacity as sole trustee of The Lyle F. Campbell Trust, having a mailing address of P.O. Box 7377, Reno, NV 89510 (as to a seventy percent ownership interest) and JULIAN E. and JEAN C. SIMPSON, husband and wife, having a mailing address of P.O. Box 266, Kihei, Maui, Hawaii 96753 (as to a thirty percent ownership interest) have located the Pat #7 lode mining claim, more particularly described below. The time and date of location is 11:15 a.m., the 22nd day of September, 1991.

The number of linear feet claimed in length along the course of the vein, each way from the point of discovery, is 10 feet in a easterly direction and 1490 feet in a westerly direction. The width claimed on each side of the center of the vein is 300 feet. The general course of the lode or vein, as near as may be, is east/west.

This lode mining claim is located in the Northwest Quarter of Section 20, Township 24 North, Range 49 East, Mount Diablo Base & Meridian, Eureka County, Nevada, and is described by metes and bounds as follows:

Beginning at Corner No. 1, which Corner No. 1 bears North 17 degrees 57' 28" West, a distance of 14806.298 feet from the Southeast Corner of Section 32, Township 24 North, Range 49 East, which corner is marked by a G.L.O. Brass Cap Monument;

Thence east a distance of 750 feet to Corner No. 2;
Thence east a distance of 750 feet to Corner No. 3;
Thence south a distance of 600 feet to Corner No. 4;
Thence west a distance of 750 feet to Corner No. 5;
Thence west a distance of 750 feet to Corner No. 6;
Thence north a distance of 600 feet to Corner No. 1,
the place of beginning.

This claim is contiguous to and is bounded by the following claims:
Pat #9 on the north;
Pat #8 on the east; and
Pat #5 on the south.

The work of location consisted of making the maps provided in NRS 517.040.

Corner No. 1, the Northwest Corner, is a 4"X4"X4" wooden post.
Corner No. 2, the North side Center, is a 4"X4"X4" wooden post.
Corner No. 3, the Northeast Corner, is a 4"X4"X4" wooden post.
Corner No. 4, the Southeast Corner, is a 4"X4"X4" wooden post.
Corner No. 5, the South side Center, is a 4"X4"X4" wooden post.
Corner No. 6, the Southwest Corner, is a 4"X4"X4" wooden post.

As erected on the ground, each side center or corner monument is marked as described above by scribed metal tags.

This location is made without waiver of any rights acquired by virtue of a location made on the 25th day of June, 1966, and recorded in the Eureka County, Nevada records at Book 12, Page 144, and filed with the Bureau of Land Management under Serial No. N MC 89484.

LYLE F. CAMPBELL, in his
capacity as sole trustee
for The Lyle F. Campbell Trust

JULIAN E. SIMPSON
JEAN C. SIMPSON
By Robert L. Petray
Robert L. Petray Agent

STATE OF NEVADA)
) ss:
COUNTY OF WASHOE)

On this 25th day of November, 1991, personally appeared before me, Patricia A. Clark, a notary public for said state, Robert L. Petray, an agent of LYLE F. CAMPBELL, in his capacity as sole trustee for The Lyle F. Campbell Trust, JULIAN E. SIMPSON and JEAN C. SIMPSON, who acknowledged that he executed the above instrument on behalf of said parties.

(SEAL)

Patricia A. Clark
Notary Public
Patricia A. Clark
3580 Barrymore Drive
Reno, NV 89512



BOOK 228 PAGE 555
OFFICIAL RECORDS
RECORDED AT THE REQUEST OF
Homestead Mining
'91 DEC 12 P450

EUREKA COUNTY, NEVADA
M.N. REBALEATI, RECORDER
FILE NO. FEE \$6.25
138729

BOOK 228 PAGE 556

RECORDING REQUESTED BY AND
WHEN RECORDED, RETURN TO:
Homestake Mining Company of California
Attention: Val Flynn
650 California Street, 9th Floor
San Francisco, CA 94108-2788

138730

CERTIFICATE OF LOCATION
State of Nevada

LYLE F. CAMPBELL, in his capacity as sole trustee of The Lyle F. Campbell Trust, having a mailing address of P.O. Box 7377, Reno, NV 89510 (as to a seventy percent ownership interest) and JULIAN E. and JEAN C. SIMPSON, husband and wife, having a mailing address of P.O. Box 266, Kihei, Maui, Hawaii 96753 (as to a thirty percent ownership interest) have located the Pat #8 lode mining claim, more particularly described below. The time and date of location is 11:15 a.m., the 22nd day of September, 1991.

The number of linear feet claimed in length along the course of the vein, each way from the point of discovery, is 1455 feet in an easterly direction and 10 feet in a westerly direction. The width claimed on each side of the center of the vein is 300 feet. The general course of the lode or vein, as near as may be, is east/west.

This lode mining claim is located in the North Half of Section 20, Township 24 North, Range 49 East, Mount Diablo Base & Meridian, Eureka County, Nevada, and is described by metes and bounds as follows:

Beginning at Corner No. 1, which Corner No. 1 bears North 12 degrees 16' 46" West, a distance of 14414.780 feet from the Southeast Corner of Section 32, Township 24 North, Range 49 East, which corner is marked by a G.L.O. Brass Cap Monument;

Thence east a distance of 732.5 feet to Corner No. 2;

Thence east a distance of 732.5 feet to Corner No. 3;

Thence south a distance of 600 feet to Corner No. 4;

Thence west a distance of 732.5 feet to Corner No. 5;

Thence west a distance of 732.5 feet to Corner No. 6;

Thence north a distance of 600 feet to Corner No. 1,
the place of beginning.

This claim is contiguous to and is bounded by the following claims:
Pat #10 on the north;
P #48 on the east;
Pat #7 on the west; and
Pat #6 on the south.

The work of location consisted of making the maps provided in NRS 517.040.

Corner No. 1, the Northwest Corner, is a 4"X4"X4" wooden post.
Corner No. 2, the North side Center, is a 4"X4"X4" wooden post.
Corner No. 3, the Northeast Corner, is a 4"X4"X4" wooden post.
Corner No. 4, the Southeast Corner, is a 4"X4"X4" wooden post.
Corner No. 5, the South side Center, is a 4"X4"X4" wooden post.
Corner No. 6, the Southwest Corner, is a 4"X4"X4" wooden post.

As erected on the ground, each side center or corner monument is marked as described above by scribed metal tags.

This location is made without waiver of any rights acquired by virtue of a location made on the 25th day of June, 1966, and recorded in the Eureka County, Nevada records at Book 12, Page 146, filed with the Bureau of Land Management under Serial No. N MC 89485.

LYLE F. CAMPBELL, in his
capacity as sole trustee
for The Lyle F. Campbell Trust

JULIAN E. SIMPSON

JEAN C. SIMPSON

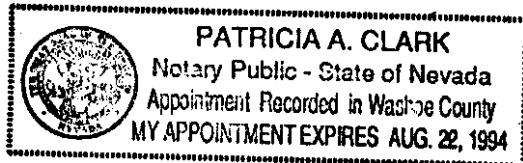
By Robert L. Petray
Robert L. Petray, Agent

BOOK 228 PAGE 557

STATE OF NEVADA)
) ss:
COUNTY OF WASHOE)

On this 25th day of November, 1991, personally appeared before me, Patricia A. Clark, a notary public for said state, Robert L. Petray, an agent of LYLE F. CAMPBELL, in his capacity as sole trustee for The Lyle F. Campbell Trust, JULIAN E. SIMPSON and JEAN C. SIMPSON, who acknowledged that he executed the above instrument on behalf of said parties.

(SEAL)



Patricia A. Clark
Notary Public
Patricia A. Clark
3580 Barrymore Drive
Reno, NV 89512

BOOK 228 PAGE 557
OFFICIAL RECORDS
RECORDED AT THE REQUEST OF
Hemestake Mining
'91 DEC 12 P4:50

EUREKA COUNTY, NEVADA
M.N. REBALEATI, RECORDER
FILE NO. FEE \$/25
138730

RECORDING REQUESTED BY AND
WHEN RECORDED, RETURN TO:

Homestake Mining Company of California
Attention: Val Flynn
650 California Street, 9th Floor
San Francisco, CA 94108-2788

138731

CERTIFICATE OF LOCATION
State of Nevada

LYLE F. CAMPBELL, in his capacity as sole trustee of The Lyle F. Campbell Trust, having a mailing address of P.O. Box 7377, Reno, NV 89510 (as to a seventy percent ownership interest) and JULIAN E. and JEAN C. SIMPSON, husband and wife, having a mailing address of P.O. Box 266, Kihei, Maui, Hawaii 96753 (as to a thirty percent ownership interest) have located the Pat #9 lode mining claim, more particularly described below. The time and date of location is 11:21 a.m., the 22nd day of September, 1991.

The number of linear feet claimed in length along the course of the vein, each way from the point of discovery, is 10 feet in a easterly direction and 1490 feet in a westerly direction. The width claimed on each side of the center of the vein is 300 feet. The general course of the lode or vein, as near as may be, is east/west.

This lode mining claim is located in the Northwest Quarter of Section 20, Township 24 North, Range 49 East, Mount Diablo Base & Meridian, Eureka County, Nevada, and is described by metes and bounds as follows:

Beginning at Corner No. 1, which Corner No. 1 bears North 17 degrees, 16' 06" West, a distance of 15378.181 feet from the Southeast Corner of Section 32, Township 24 North, Range 49 East, which corner is marked by a G.L.O. Brass Cap Monument;

Thence east a distance of 750 feet to Corner No. 2;
Thence east a distance of 750 feet to Corner No. 3;
Thence south a distance of 600 feet to Corner No. 4;
Thence west a distance of 750 feet to Corner No. 5;
Thence west a distance of 750 feet to Corner No. 6;
Thence north a distance of 600 feet to Corner No. 1,
the place of beginning.

This claim is contiguous to and is bounded by the following claims:
N #50 on the north;
Pat #10 on the east; and
Pat #7 on the south.

The work of location consisted of making the maps provided in NRS 517.040.

Corner No. 1, the Northwest Corner, is a 4"x4"x4" wooden post.
Corner No. 2, the North side Center, is a 4"x4"x4" wooden post.
Corner No. 3, the Northeast Corner, is a 4"x4"x4" wooden post.
Corner No. 4, the Southeast Corner, is a 4"x4"x4" wooden post.
Corner No. 5, the South side Center, is a 4"x4"x4" wooden post.
Corner No. 6, the Southwest Corner, is a 4"x4"x4" wooden post.

As erected on the ground, each side center or corner monument is marked as described above by scribed metal tags.

This location is made without waiver of any rights acquired by virtue of a location made on the 25th day of June, 1966, and recorded in the Eureka County, Nevada records at Book 12, Page 148, and filed with the Bureau of Land Management under Serial No. N MC 89486.

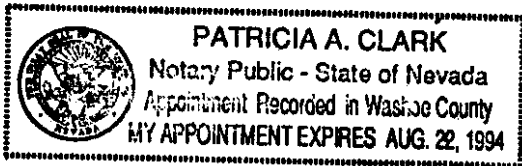
LYLE F. CAMPBELL, in his
capacity as sole trustee
for The Lyle F. Campbell Trust

JULIAN E. SIMPSON
JEAN C. SIMPSON
By Robert L. Petray
Robert L. Petray, Agent

STATE OF NEVADA)
) ss:
COUNTY OF WASHOE)

On this 25th day of November, 1991, personally appeared before me, Patricia A. Clark, a notary public for said state, Robert L. Petray, an agent of LYLE F. CAMPBELL, in his capacity as sole trustee for The Lyle F. Campbell Trust, JULIAN E. SIMPSON and JEAN C. SIMPSON, who acknowledged that he executed the above instrument on behalf of said parties.

(SEAL)



Patricia A. Clark
Notary Public
Patricia A. Clark
3580 Barrymore Drive
Reno, NV 89512

BOOK 228 PAGE 559
OFFICIAL RECORDS
RECORDED AT THE REQUEST OF
Homestake Mining
91 DEC 12 P4:51

EUREKA COUNTY, NEVADA
M.N. REBALEATI, RECORDER
FILE NO. FEE \$ 6.25
138731

RECORDING REQUESTED BY AND
WHEN RECORDED, RETURN TO:

Homestake Mining Company of California
Attention: Val Flynn
650 California Street, 9th Floor
San Francisco, CA 94108-2788

138732

CERTIFICATE OF LOCATION
State of Nevada

LYLE F. CAMPBELL, in his capacity as sole trustee of The Lyle F. Campbell Trust, having a mailing address of P.O. Box 7377, Reno, NV 89510 (as to a seventy percent ownership interest) and JULIAN E. and JEAN C. SIMPSON, husband and wife, having a mailing address of P.O. Box 266, Kihei, Maui, Hawaii 96753 (as to a thirty percent ownership interest) have located the Pat #10 lode mining claim, more particularly described below. The time and date of location is 11:21 a.m., the 22nd day of September, 1991.

The number of linear feet claimed in length along the course of the vein, each way from the point of discovery, is 1455 feet in an easterly direction and 10 feet in a westerly direction. The width claimed on each side of the center of the vein is 300 feet. The general course of the lode or vein, as near as may be, is east/west.

This lode mining claim is located in the North Half of Section 20, Township 24 North, Range 49 East, Mount Diablo Base & Meridian, Eureka County, Nevada, and is described by metes and bounds as follows:

Beginning at Corner No. 1, which Corner No. 1 bears North 11 degrees 47' 31" West, a distance of 15001.596 feet from the Southeast Corner of Section 32, Township 24 North, Range 49 East, which corner is marked by a G.L.O. Brass Cap Monument;

Thence east a distance of 732.5 feet to Corner No. 2;

Thence east a distance of 732.5 feet to Corner No. 3;

Thence south a distance of 600 feet to Corner No. 4;

Thence west a distance of 732.5 feet to Corner No. 5;

Thence west a distance of 732.5 feet to Corner No. 6;

Thence north a distance of 600 feet to Corner No. 1,

the place of beginning.

This claim is contiguous to and is bounded by the following claims:

O #50 on the north;

P #49 on the east;

Pat #9 on the west; and

Pat #8 on the south.

The work of location consisted of making the maps provided in NRS 517.040.

Corner No. 1, the Northwest Corner, is a 4"x4"x4" wooden post.
Corner No. 2, the North side Center, is a 4"x4"x4" wooden post.
Corner No. 3, the Northeast Corner, is a 4"x4"x4" wooden post.
Corner No. 4, the Southeast Corner, is a 4"x4"x4" wooden post.
Corner No. 5, the South side Center, is a 4"x4"x4" wooden post.
Corner No. 6, the Southwest Corner, is a 4"x4"x4" wooden post.

As erected on the ground, each side center or corner monument is marked as described above by scribed metal tags.

This location is made without waiver of any rights acquired by virtue of a location made on the 25th day of June, 1966, and recorded in the Eureka County, Nevada records at Book 12, Page 150, filed with the Bureau of Land Management under Serial No. N MC 89487.

LYLE F. CAMPBELL, in his
capacity as sole trustee
for The Lyle F. Campbell Trust

JULIAN E. SIMPSON

JEAN C. SIMPSON

By Robert L. Petray
Robert L. Petray, Agent

STATE OF NEVADA)
) ss:
COUNTY OF WASHOE)

On this 25th day of November, 1991, personally appeared before me, Patricia A. Clark, a notary public for said state, Robert L. Petray, an agent of LYLE F. CAMPBELL, in his capacity as sole trustee for The Lyle F. Campbell Trust, JULIAN E. SIMPSON and JEAN C. SIMPSON, who acknowledged that he executed the above instrument on behalf of said parties.

(SEAL)



Patricia A. Clark
Notary Public
Patricia A. Clark
3580 Barrymore Drive
Reno, NV 89512

BOOK 228 PAGE 561
OFFICIAL RECORDS
RECORDED AT THE REQUEST OF
Homestake Mining
'91 DEC 12 P4:51

EUREKA COUNTY, NEVADA
M.N. REBALEATI, RECORDER
FILE NO. FEE \$ 6.25

138732

BOOK 228 PAGE 562

RECORDING REQUESTED BY AND
WHEN RECORDED, RETURN TO:

Homestake Mining Company of California
Attention: Val Flynn
650 California Street, 9th Floor
San Francisco, CA 94108-2788

138733

CERTIFICATE OF LOCATION
State of Nevada

LYLE F. CAMPBELL, in his capacity as sole trustee of The Lyle F. Campbell Trust, having a mailing address of P.O. Box 7377, Reno, NV 89510 (as to a seventy percent ownership interest) and JULIAN E. and JEAN C. SIMPSON, husband and wife, having a mailing address of P.O. Box 266, Kihei, Maui, Hawaii 96753 (as to a thirty percent ownership interest) have located the Pat #11 lode mining claim, more particularly described below. The time and date of location is 9:52 a.m., the 22nd day of September, 1991.

The number of linear feet claimed in length along the course of the vein, each way from the point of discovery, is 10 feet in a easterly direction and 1490 feet in a westerly direction. The width claimed on each side of the center of the vein is 300 feet. The general course of the lode or vein, as near as may be, is east/west.

This lode mining claim is located in the Southwest Quarter of Section 20, Township 24 North, Range 49 East, Mount Diablo Base & Meridian, Eureka County, Nevada, and is described by metes and bounds as follows:

Beginning at Corner No. 1, which Corner No. 1 bears North 21 degrees 20' 21" West, a distance of 12545.057 feet from the Southeast Corner of Section 32, Township 24 North, Range 49 East, which corner is marked by a G.L.O. Brass Cap Monument;

Thence east a distance of 750 feet to Corner No. 2;
Thence east a distance of 750 feet to Corner No. 3;
Thence south a distance of 600 feet to Corner No. 4;
Thence west a distance of 750 feet to Corner No. 5;
Thence west a distance of 750 feet to Corner No. 6;
Thence north a distance of 600 feet to Corner No. 1,

the place of beginning.

This claim is contiguous to and is bounded by the following claims:
Pat #1 on the north;
Pat #12 on the east; and
Pat #13 on the south.

The work of location consisted of making the maps provided in NRS 517.040.

Corner No. 1, the Northwest Corner, is a 4"x4"x4" wooden post.
Corner No. 2, the North side Center, is a 4"x4"x4" wooden post.
Corner No. 3, the Northeast Corner, is a 4"x4"x4" wooden post.
Corner No. 4, the Southeast Corner, is a 4"x4"x4" wooden post.
Corner No. 5, the South side Center, is a 4"x4"x4" wooden post.
Corner No. 6, the Southwest Corner, is a 4"x4"x4" wooden post.

As erected on the ground, each side center or corner monument is marked as described above by scribed metal tags.

This location is made without waiver of any rights acquired by virtue of a location made on the 25th day of July, 1966, and recorded in the Eureka County, Nevada records at Book 12, Page 152, and filed with the Bureau of Land Management under Serial No. N MC 89488.

LYLE F. CAMPBELL, in his
capacity as sole trustee
for The Lyle F. Campbell Trust

JULIAN E. SIMPSON
JEAN C. SIMPSON

By Robert L. Petray
Robert L. Petray, Agent

STATE OF NEVADA)
) ss:
COUNTY OF WASHOE)

On this 25th day of November, 1991, personally appeared before me, Patricia A. Clark, a notary public for said state, Robert L. Petray, an agent of LYLE F. CAMPBELL, in his capacity as sole trustee for The Lyle F. Campbell Trust, JULIAN E. SIMPSON and JEAN C. SIMPSON, who acknowledged that he executed the above instrument on behalf of said parties.

(SEAL)



Patricia A. Clark
Notary Public
Patricia A. Clark
3580 Barrymore Drive
Reno, NV 89512

BOOK 228 PAGE 563
OFFICIAL RECORDS
RECORDED AT THE REQUEST OF
Homestake Mining
91 DEC 12 P451

EUREKA COUNTY, NEVADA
M.N. REBALEATI, RECORDER
FILE NO. FEE \$ 6.25

138733

RECORDING REQUESTED BY AND
WHEN RECORDED, RETURN TO:

Homestake Mining Company of California
Attention: Val Flynn
650 California Street, 9th Floor
San Francisco, CA 94108-2788

138734

CERTIFICATE OF LOCATION
State of Nevada

LYLE F. CAMPBELL, in his capacity as sole trustee of The Lyle F. Campbell Trust, having a mailing address of P.O. Box 7377, Reno, NV 89510 (as to a seventy percent ownership interest) and JULIAN E. and JEAN C. SIMPSON, husband and wife, having a mailing address of P.O. Box 266, Kihei, Maui, Hawaii 96753 (as to a thirty percent ownership interest) have located the Pat #12 lode mining claim, more particularly described below. The time and date of location is 9:52 a.m., the 22nd day of September, 1991.

The number of linear feet claimed in length along the course of the vein, each way from the point of discovery, is 1455 feet in an easterly direction and 10 feet in a westerly direction. The width claimed on each side of the center of the vein is 300 feet. The general course of the lode or vein, as near as may be, is east/west.

This lode mining claim is located in the South Half of Section 20, Township 24 North, Range 49 East, Mount Diablo Base & Meridian, Eureka County, Nevada, and is described by metes and bounds as follows:

Beginning at Corner No. 1, which Corner No. 1 bears North 14 degrees 42' 04" West, a distance of 12080.475 feet from the Southeast Corner of Section 32, Township 24 North, Range 49 East, which corner is marked by a G.L.O. Brass Cap Monument;

Thence east a distance of 732.5 feet to Corner No. 2;

Thence east a distance of 732.5 feet to Corner No. 3;

Thence south a distance of 600 feet to Corner No. 4;

Thence west a distance of 732.5 feet to Corner No. 5;

Thence west a distance of 732.5 feet to Corner No. 6;

Thence north a distance of 600 feet to Corner No. 1,
the place of beginning.

This claim is contiguous to and is bounded by the following claims:

Pat #2 on the north;

P #44 on the east;

Pat #11 on the west; and

Pat #14 on the south.

The work of location consisted of making the maps provided in NRS 517.040.

Corner No. 1, the Northwest Corner, is a 4"X4"X4" wooden post.
Corner No. 2, the North side Center, is a 4"X4"X4" wooden post.
Corner No. 3, the Northeast Corner, is a 4"X4"X4" wooden post.
Corner No. 4, the Southeast Corner, is a 4"X4"X4" wooden post.
Corner No. 5, the South side Center, is a 4"X4"X4" wooden post.
Corner No. 6, the Southwest Corner, is a 4"X4"X4" wooden post.

As erected on the ground, each side center or corner monument is marked as described above by scribed metal tags.

This location is made without waiver of any rights acquired by virtue of a location made on the 25th day of July, 1966, and recorded in the Eureka County, Nevada records at Book 12, Page 154, filed with the Bureau of Land Management under Serial No. N MC 89489.

LYLE F. CAMPBELL, in his
capacity as sole trustee
for The Lyle F. Campbell Trust

JULIAN E. SIMPSON

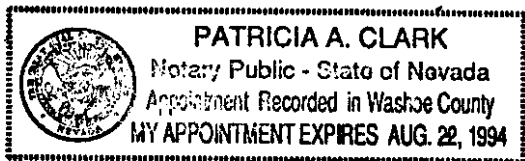
JEAN C. SIMPSON

By Robert L. Petray
Robert L. Petray, Agent

STATE OF NEVADA)
) ss:
COUNTY OF WASHOE)

On this 25th day of November, 1991, personally appeared before me, Patricia A. Clark, a notary public for said state, Robert L. Petray, an agent of LYLE F. CAMPBELL, in his capacity as sole trustee for The Lyle F. Campbell Trust, JULIAN E. SIMPSON and JEAN C. SIMPSON, who acknowledged that he executed the above instrument on behalf of said parties.

(SEAL)



Patricia A. Clark
Notary Public
Patricia A. Clark
3580 Barrymore Drive
Reno, NV 89512

COPIES

BOOK 228 PAGE 565
OFFICIAL RECORDS
RECORDED AT THE REQUEST OF
Homestake Mining
91 DEC 12 P4 51

EUREKA COUNTY, NEVADA
M.N. REBALEATI, RECORDER
FILE NO. FEE \$ 6.25

138734

BOOK 228 PAGE 566

RECORDING REQUESTED BY AND
WHEN RECORDED, RETURN TO:
Homestake Mining Company of California
Attention: Val Flynn
650 California Street, 9th Floor
San Francisco, CA 94108-2788

138735

CERTIFICATE OF LOCATION
State of Nevada

LYLE F. CAMPBELL, in his capacity as sole trustee of The Lyle F. Campbell Trust, having a mailing address of P.O. Box 7377, Reno, NV 89510 (as to a seventy percent ownership interest) and JULIAN E. and JEAN C. SIMPSON, husband and wife, having a mailing address of P.O. Box 266, Kihei, Maui, Hawaii 96753 (as to a thirty percent ownership interest) have located the Pat #13 lode mining claim, more particularly described below. The time and date of location is 10:01 a.m., the 22nd day of September, 1991.

The number of linear feet claimed in length along the course of the vein, each way from the point of discovery, is 10 feet in a easterly direction and 1490 feet in a westerly direction. The width claimed on each side of the center of the vein is 300 feet. The general course of the lode or vein, as near as may be, is east/west.

This lode mining claim is located in the Southwest Quarter of Section 20 and the Northwest Quarter of Section 29, Township 24 North, Range 49 East, Mount Diablo Base & Meridian, Eureka County, Nevada, and is described by metes and bounds as follows:

Beginning at Corner No. 1, which Corner No. 1 bears North 22 degrees 22' 58" West, a distance of 11988.180 feet from the Southeast Corner of Section 32, Township 24 North, Range 49 East, which corner is marked by a G.L.O. Brass Cap Monument;

Thence east a distance of 750 feet to Corner No. 2;
Thence east a distance of 750 feet to Corner No. 3;
Thence south a distance of 600 feet to Corner No. 4;
Thence west a distance of 750 feet to Corner No. 5;
Thence west a distance of 750 feet to Corner No. 6;
Thence north a distance of 600 feet to Corner No. 1,
the place of beginning.

This claim is contiguous to and is bounded by the following claims:
Pat #11 on the north;
Pat #14 on the east; and
Pat #15 on the south.

The work of location consisted of making the maps provided in NRS 517.040.

Corner No. 1, the Northwest Corner, is a 4"x4"x4" wooden post.
Corner No. 2, the North side Center, is a 4"x4"x4" wooden post.
Corner No. 3, the Northeast Corner, is a 4"x4"x4" wooden post.
Corner No. 4, the Southeast Corner, is a 4"x4"x4" wooden post.
Corner No. 5, the South side Center, is a 4"x4"x4" wooden post.
Corner No. 6, the Southwest Corner, is a 4"x4"x4" wooden post.

As erected on the ground, each side center or corner monument is marked as described above by scribed metal tags.

This location is made without waiver of any rights acquired by virtue of a location made on the 25th day of July, 1966, and recorded in the Eureka County, Nevada records at Book 12, Page 156, and filed with the Bureau of Land Management under Serial No. N MC 89490.

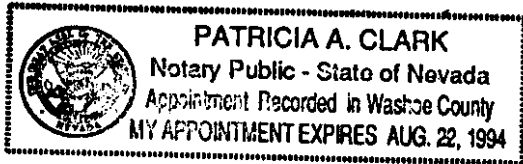
LYLE F. CAMPBELL, in his
capacity as sole trustee
for The Lyle F. Campbell Trust

JULIAN E. SIMPSON
JEAN C. SIMPSON
By Robert L. Petray
Robert L. Petray, Agent

STATE OF NEVADA)
) ss:
COUNTY OF WASHOE)

On this 25th day of November, 1991, personally appeared before me, Patricia A. Clark, a notary public for said state, Robert L. Petray, an agent of LYLE F. CAMPBELL, in his capacity as sole trustee for The Lyle F. Campbell Trust, JULIAN E. SIMPSON and JEAN C. SIMPSON, who acknowledged that he executed the above instrument on behalf of said parties.

(SEAL)



Patricia A. Clark
Notary Public
Patricia A. Clark
3580 Barrymore Drive
Reno, NV 89512

BOOK 228 PAGE 568
OFFICIAL RECORDS
RECORDED AT THE REQUEST OF
Homestead Mining
'91 DEC 12 P4:51

EUREKA COUNTY, NEVADA
M.N. REBALEATI, RECORDER
FILE NO. 138735
FEE \$ 6.25

BOOK 228 PAGE 568

RECORDING REQUESTED BY AND
WHEN RECORDED, RETURN TO:

Homestake Mining Company of California
Attention: Val Flynn
650 California Street, 9th Floor
San Francisco, CA 94108-2788

138736

CERTIFICATE OF LOCATION
State of Nevada

LYLE F. CAMPBELL, in his capacity as sole trustee of The Lyle F. Campbell Trust, having a mailing address of P.O. Box 7377, Reno, NV 89510 (as to a seventy percent ownership interest) and JULIAN E. and JEAN C. SIMPSON, husband and wife, having a mailing address of P.O. Box 266, Kihei, Maui, Hawaii 96753 (as to a thirty percent ownership interest) have located the Pat #14 lode mining claim, more particularly described below. The time and date of location is 10:01 a.m., the 22nd day of September, 1991.

The number of linear feet claimed in length along the course of the vein, each way from the point of discovery, is 1455 feet in an easterly direction and 10 feet in a westerly direction. The width claimed on each side of the center of the vein is 300 feet. The general course of the lode or vein, as near as may be, is east/west.

This lode mining claim is located in the South Half of Section 20 and the North Half of Section 29, Township 24 North, Range 49 East, Mount Diablo Base & Meridian, Eureka County, Nevada, and is described by metes and bounds as follows:

Beginning at Corner No. 1, which Corner No. 1 bears North 15 degrees 27' 34" West, a distance of 11501.125 feet from the Southeast Corner of Section 32, Township 24 North, Range 49 East, which corner is marked by a G.L.O. Brass Cap Monument;

Thence east a distance of 732.5 feet to Corner No. 2;

Thence east a distance of 732.5 feet to Corner No. 3;

Thence south a distance of 600 feet to Corner No. 4;

Thence west a distance of 732.5 feet to Corner No. 5;

Thence west a distance of 732.5 feet to Corner No. 6;

Thence north a distance of 600 feet to Corner No. 1,
the place of beginning.

This claim is contiguous to and is bounded by the following claims:

Pat #12 on the north;

P #43 on the east;

Pat #13 on the west; and

Pat #16 on the south.

The work of location consisted of making the maps provided in NRS 517.040.

Corner No. 1, the Northwest Corner, is a 4"x4"x4" wooden post.
Corner No. 2, the North side Center, is a 4"x4"x4" wooden post.
Corner No. 3, the Northeast Corner, is a 4"x4"x4" wooden post.
Corner No. 4, the Southeast Corner, is a 4"x4"x4" wooden post.
Corner No. 5, the South side Center, is a 4"x4"x4" wooden post.
Corner No. 6, the Southwest Corner, is a 4"x4"x4" wooden post.

As erected on the ground, each side center or corner monument is marked as described above by scribed metal tags.

This location is made without waiver of any rights acquired by virtue of a location made on the 25th day of July, 1966, and recorded in the Eureka County, Nevada records at Book 12, Page 158, filed with the Bureau of Land Management under Serial No. N MC 89491.

LYLE F. CAMPBELL, in his
capacity as sole trustee
for The Lyle F. Campbell Trust

JULIAN E. SIMPSON

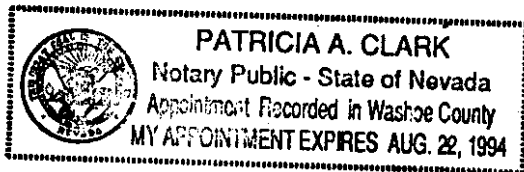
JEAN C. SIMPSON

By Robert L. Petray
Robert L. Petray, Agent

STATE OF NEVADA)
) ss:
COUNTY OF WASHOE)

On this 25th day of November, 1991, personally appeared before me, Patricia A. Clark, a notary public for said state, Robert L. Petray, an agent of LYLE F. CAMPBELL, in his capacity as sole trustee for The Lyle F. Campbell Trust, JULIAN E. SIMPSON and JEAN C. SIMPSON, who acknowledged that he executed the above instrument on behalf of said parties.

(SEAL)



Patricia A. Clark
Notary Public
Patricia A. Clark
3580 Barrymore Drive
Reno, NV 89512

BOOK 228 PAGE 570
OFFICIAL RECORDS
RECORDED AT THE REQUEST OF

Honestake Mining
91 DEC 12 P4:51

EUREKA COUNTY, NEVADA
M.N. REBALEATI, RECORDER
FILE NO. 138736
FEE \$ 6.25

RECORDING REQUESTED BY AND
WHEN RECORDED, RETURN TO:
Homestake Mining Company of California
Attention: Val Flynn
650 California Street, 9th Floor
San Francisco, CA 94108-2788

138737

CERTIFICATE OF LOCATION
State of Nevada

LYLE F. CAMPBELL, in his capacity as sole trustee of The Lyle F. Campbell Trust, having a mailing address of P.O. Box 7377, Reno, NV 89510 (as to a seventy percent ownership interest) and JULIAN E. and JEAN C. SIMPSON, husband and wife, having a mailing address of P.O. Box 266, Kihei, Maui, Hawaii 96753 (as to a thirty percent ownership interest) have located the Pat #15 lode mining claim, more particularly described below. The time and date of location is 10:08 a.m., the 22nd day of September, 1991.

The number of linear feet claimed in length along the course of the vein, each way from the point of discovery, is 10 feet in a easterly direction and 1490 feet in a westerly direction. The width claimed on each side of the center of the vein is 300 feet. The general course of the lode or vein, as near as may be, is east/west.

This lode mining claim is located in the Northwest Quarter of Section 29, Township 24 North, Range 49 East, Mount Diablo Base & Meridian, Eureka County, Nevada, and is described by metes and bounds as follows:

Beginning at Corner No. 1, which Corner No. 1 bears North 23 degrees 31' 39" West, a distance of 11435.666 feet from the Southeast Corner of Section 32, Township 24 North, Range 49 East, which corner is marked by a G.L.O. Brass Cap Monument;

Thence east a distance of 750 feet to Corner No. 2;
Thence east a distance of 750 feet to Corner No. 3;
Thence south a distance of 600 feet to Corner No. 4;
Thence west a distance of 750 feet to Corner No. 5;
Thence west a distance of 750 feet to Corner No. 6;
Thence north a distance of 600 feet to Corner No. 1,
the place of beginning.

This claim is contiguous to and is bounded by the following claims:
Pat #13 on the north;
Pat #16 on the east; and
N #41 on the south.

The work of location consisted of making the maps provided in NRS 517.040.

Corner No. 1, the Northwest Corner, is a 4"x4"x4" wooden post.
Corner No. 2, the North side Center, is a 4"x4"x4" wooden post.
Corner No. 3, the Northeast Corner, is a 4"x4"x4" wooden post.
Corner No. 4, the Southeast Corner, is a 4"x4"x4" wooden post.
Corner No. 5, the South side Center, is a 4"x4"x4" wooden post.
Corner No. 6, the Southwest Corner, is a 4"x4"x4" wooden post.

As erected on the ground, each side center or corner monument is marked as described above by scribed metal tags.

This location is made without waiver of any rights acquired by virtue of a location made on the 25th day of July, 1966, and recorded in the Eureka County, Nevada records at Book 12, Page 160, and filed with the Bureau of Land Management under Serial No. N MC 89492.

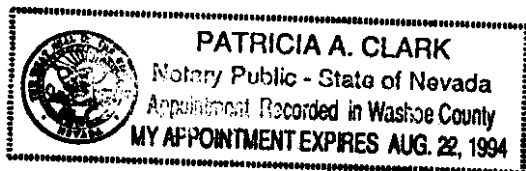
LYLE F. CAMPBELL, in his
capacity as sole trustee
for The Lyle F. Campbell Trust

JULIAN E. SIMPSON
JEAN C. SIMPSON
By Robert L. Petray
Robert L. Petray, Agent

STATE OF NEVADA)
) ss:
COUNTY OF WASHOE)

On this 25th day of November, 1991, personally appeared before me, Patricia A. Clark, a notary public for said state, Robert L. Petray, an agent of LYLE F. CAMPBELL, in his capacity as sole trustee for The Lyle F. Campbell Trust, JULIAN E. SIMPSON and JEAN C. SIMPSON, who acknowledged that he executed the above instrument on behalf of said parties.

(SEAL)



Patricia A. Clark
Notary Public
Patricia A. Clark
3580 Barrymore Drive
Reno, NV 89512

BOOK 228 PAGE 572
OFFICIAL RECORDS
RECORDED AT THE REQUEST OF

Homestake Mining
'91 DEC 12 P4:51

EUREKA COUNTY, NEVADA
M.N. REBALEATI, RECORDER
FILE NO. FEE \$ 6.25

138737

RECORDING REQUESTED BY AND
WHEN RECORDED, RETURN TO:
Homestake Mining Company of California
Attention: Val Flynn
650 California Street, 9th Floor
San Francisco, CA 94108-2788

138738

CERTIFICATE OF LOCATION
State of Nevada

LYLE F. CAMPBELL, in his capacity as sole trustee of The Lyle F. Campbell Trust, having a mailing address of P.O. Box 7377, Reno, NV 89510 (as to a seventy percent ownership interest) and JULIAN E. and JEAN C. SIMPSON, husband and wife, having a mailing address of P.O. Box 266, Kihei, Maui, Hawaii 96753 (as to a thirty percent ownership interest) have located the Pat #16 lode mining claim, more particularly described below. The time and date of location is 10:08 a.m., the 22nd day of September, 1991.

The number of linear feet claimed in length along the course of the vein, each way from the point of discovery, is 1455 feet in an easterly direction and 10 feet in a westerly direction. The width claimed on each side of the center of the vein is 300 feet. The general course of the lode or vein, as near as may be, is east/west.

This lode mining claim is located in the North Half of Section 29, Township 24 North, Range 49 East, Mount Diablo Base & Meridian, Eureka County, Nevada, and is described by metes and bounds as follows:

Beginning at Corner No. 1, which Corner No. 1 bears North 16 degrees 17' 54" West, a distance of 10924.004 feet from the Southeast Corner of Section 32, Township 24 North, Range 49 East, which corner is marked by a G.L.O. Brass Cap Monument;

Thence east a distance of 732.5 feet to Corner No. 2;

Thence east a distance of 732.5 feet to Corner No. 3;

Thence south a distance of 600 feet to Corner No. 4;

Thence west a distance of 732.5 feet to Corner No. 5;

Thence west a distance of 732.5 feet to Corner No. 6;

Thence north a distance of 600 feet to Corner No. 1,
the place of beginning.

This claim is contiguous to and is bounded by the following claims:

Pat #14 on the north;

P #42 on the east;

Pat #15 on the west; and

O #41 on the south.

The work of location consisted of making the maps provided in NRS 517.040.

Corner No. 1, the Northwest Corner, is a 4"x4"x4" wooden post.
Corner No. 2, the North side Center, is a 4"x4"x4" wooden post.
Corner No. 3, the Northeast Corner, is a 4"x4"x4" wooden post.
Corner No. 4, the Southeast Corner, is a 4"x4"x4" wooden post.
Corner No. 5, the South side Center, is a 4"x4"x4" wooden post.
Corner No. 6, the Southwest Corner, is a 4"x4"x4" wooden post.

As erected on the ground, each side center or corner monument is marked as described above by scribed metal tags.

This location is made without waiver of any rights acquired by virtue of a location made on the 25th day of July, 1966, and recorded in the Eureka County, Nevada records at Book 12, Page 162, filed with the Bureau of Land Management under Serial No. N MC 89493.

LYLE F. CAMPBELL, in his
capacity as sole trustee
for The Lyle F. Campbell Trust

JULIAN E. SIMPSON
JEAN C. SIMPSON

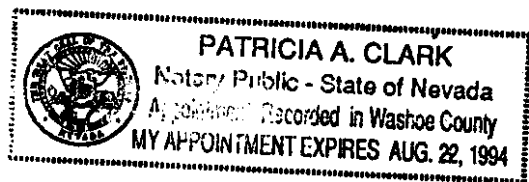
By Robert L. Petray
Robert L. Petray, Agent

BOOK 228 PAGE 573

STATE OF NEVADA)
) ss:
COUNTY OF WASHOE)

On this 25th day of November, 1991, personally appeared before me, Patricia A. Clark, a notary public for said state, Robert L. Petray, an agent of LYLE F. CAMPBELL, in his capacity as sole trustee for The Lyle F. Campbell Trust, JULIAN E. SIMPSON and JEAN C. SIMPSON, who acknowledged that he executed the above instrument on behalf of said parties.

(SEAL)



Patricia A. Clark
Notary Public
Patricia A. Clark
3580 Barrymore Drive
Reno, NV 89512

BOOK 228 PAGE 573
OFFICIAL RECORDS
RECORDED AT THE REQUEST OF
Homestake Mining
'91 DEC 12 P451

EUREKA COUNTY, NEVADA
M.N. REBALEATI, RECORDER
FILE NO. FEE \$ 6.25 -

138738

RECORDING REQUESTED BY AND
WHEN RECORDED, RETURN TO:
Homestake Mining Company of California
Attention: Val Flynn
650 California Street, 9th Floor
San Francisco, CA 94108-2788

138739

CERTIFICATE OF LOCATION
State of Nevada

LYLE F. CAMPBELL, in his capacity as sole trustee of The Lyle F. Campbell Trust, having a mailing address of P.O. Box 7377, Reno, NV 89510 (as to a seventy percent ownership interest) and JULIAN E. and JEAN C. SIMPSON, husband and wife, having a mailing address of P.O. Box 266, Kihei, Maui, Hawaii 96753 (as to a thirty percent ownership interest) have located the Q #27 lode mining claim, more particularly described below. The time and date of location is 8:58 a.m. the 2nd day of October, 1991.

The number of linear feet claimed in length along the course of the vein, each way from the point of discovery, is 1280 feet in an easterly direction and 10 feet in a westerly direction. The width claimed on each side of the center of the vein is 300 feet. The general course of the lode or vein, as near as may be, is east/west.

This lode mining claim is located in the Southwest Quarter of Section 33, Township 24 North, Range 49 East, Mount Diablo Base & Meridian, Eureka County, Nevada, and is described by metes and bounds as follows:

Beginning at Corner No. 1, which Corner No. 1 bears North 2 degrees 53' 29" East, a distance of 1486.893 feet from the Southeast Corner of Section 32, Township 24 North, Range 49 East, which corner is marked by a G.L.O. Brass Cap Monument;

Thence east a distance of 645 feet to Corner No. 2;
Thence east a distance of 645 feet to Corner No. 3;
Thence south a distance of 600 feet to Corner No. 4;
Thence west a distance of 645 feet to Corner No. 5;
Thence west a distance of 645 feet to Corner No. 6;
Thence north a distance of 600 feet to Corner No. 1,
the place of beginning.

This claim is contiguous to and is bounded by the following claims: P #27 on the west.

The work of location consisted of making the maps provided in NRS 517.040.

Corner No. 1, the Northwest Corner, is a 4"x4"x4" wooden post.
Corner No. 2, the North side Center, is a 4"x4"x4" wooden post.
Corner No. 3, the Northeast Corner, is a 4"x4"x4" wooden post.
Corner No. 4, the Southeast Corner, is a 4"x4"x4" wooden post.
Corner No. 5, the South side Center, is a 4"x4"x4" wooden post.
Corner No. 6, the Southwest Corner, is a 4"x4"x4" wooden post.

As erected on the ground, each side center or corner monument is marked as described above by scribed metal tags.

This location is made without waiver of any rights acquired by virtue of a location made on the 19th day of September, 1969, and recorded in the Eureka County, Nevada records at Book 33, Page 430, and filed with the Bureau of Land Management under Serial No. N MC 89540.

LYLE F. CAMPBELL,
in his capacity as sole trustee
for The Lyle F. Campbell Trust

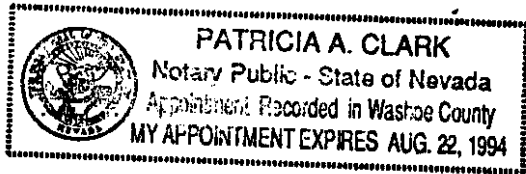
JULIAN E. SIMPSON
JEAN C. SIMPSON
By Robert L. Petray
Robert L. Petray, Agent

BOOK 228 PAGE 575

STATE OF NEVADA)
) ss:
COUNTY OF WASHOE)

On this 25th day of November, 1991, personally appeared before me, Patricia A. Clark, a notary public for said state, Robert L. Petray, an agent of LYLE F. CAMPBELL, in his capacity as sole trustee for The Lyle F. Campbell Trust, JULIAN E. SIMPSON and JEAN C. SIMPSON, who acknowledged that he executed the above instrument on behalf of said parties.

(SEAL)



Patricia A. Clark
Notary Public
Patricia A. Clark
3580 Barrymore Drive
Reno, NV 89512

BOOK 228 PAGE 575
OFFICIAL RECORDS
RECORDED AT THE REQUEST OF
Hornestake Mining
91 DEC 12 P4 52

EUREKA COUNTY, NEVADA
M.N. REBALEATI, RECORDER
FILE NO. 138739
FEE \$ 6.25

RECORDING REQUESTED BY AND
WHEN RECORDED, RETURN TO:

Homestake Mining Company of California
Attention: Val Flynn
650 California Street, 9th Floor
San Francisco, CA 94108-2788

CERTIFICATE OF LOCATION
State of Nevada

138740

LYLE F. CAMPBELL, in his capacity as sole trustee of The Lyle F. Campbell Trust, having a mailing address of P.O. Box 7377, Reno, NV 89510 (as to a seventy percent ownership interest) and JULIAN E. and JEAN C. SIMPSON, husband and wife, having a mailing address of P.O. Box 266, Kihei, Maui, Hawaii 96753 (as to a thirty percent ownership interest) have located the Q #34 lode mining claim, more particularly described below. The time and date of location is 10:20 a.m. the 19th day of September, 1991.

The number of linear feet claimed in length along the course of the vein, each way from the point of discovery, is 1490 feet in an easterly direction and 10 feet in a westerly direction. The width claimed on each side of the center of the vein is 300 feet. The general course of the lode or vein, as near as may be, is east/west.

This lode mining claim is located in the Southeast Quarter of Section 29, the Southwest Quarter of Section 28, the Northeast Quarter of Section 32 and the Northwest Quarter of Section 33, Township 24 North, Range 49 East, Mount Diablo Base & Meridian, Eureka County, Nevada, and is described by metes and bounds as follows:

Beginning at Corner No. 1, which Corner No. 1 bears North 1 degrees 21' 37" West, a distance of 5686.603 feet from the Southeast Corner of Section 32, Township 24 North, Range 49 East, which corner is marked by a G.L.O. Brass Cap Monument;

Thence east a distance of 750 feet to Corner No. 2;

Thence east a distance of 750 feet to Corner No. 3;

Thence south a distance of 600 feet to Corner No. 4;

Thence west a distance of 750 feet to Corner No. 5;

Thence west a distance of 750 feet to Corner No. 6;

Thence north a distance of 600 feet to Corner No. 1,
the place of beginning.

This claim is contiguous to and is bounded by the following claims:

Q #35 on the north;

FET #1 on the east;

P #34 on the west; and

FET #1, FET #2 and Fet #3 on the south.

The work of location consisted of making the maps provided in NRS 517.040.

Corner No. 1, the Northwest Corner, is a 4"x4"x4" wooden post.
Corner No. 2, the North side Center, is a 4"x4"x4" wooden post.
Corner No. 3, the Northeast Corner, is a 4"x4"x4" wooden post.
Corner No. 4, the Southeast Corner, is a 4"x4"x4" wooden post.
Corner No. 5, the South side Center, is a 4"x4"x4" wooden post.
Corner No. 6, the Southwest Corner, is a 4"x4"x4" wooden post.

As erected on the ground, each side center or corner monument is marked as described above by scribed metal tags.

This location is made without waiver of any rights acquired by virtue of a location made on the 17th day of September, 1969, and recorded in the Eureka County, Nevada records at Book 33, Page 437, and filed with the Bureau of Land Management under Serial No. N MC 89541.

LYLE F. CAMPBELL,
in his capacity as sole trustee
for The Lyle F. Campbell Trust

JULIAN E. SIMPSON
JEAN C. SIMPSON

By Robert L. Petray
Robert L. Petray, Agent

STATE OF NEVADA)
) ss:
COUNTY OF WASHOE)

On this 25th day of November, 1991, personally appeared before me, Patricia A. Clark, a notary public for said state, Robert L. Petray, an agent of LYLE F. CAMPBELL, in his capacity as sole trustee for The Lyle F. Campbell Trust, JULIAN E. SIMPSON and JEAN C. SIMPSON, who acknowledged that he executed the above instrument on behalf of said parties.

(SEAL)



Patricia A. Clark
Notary Public
Patricia A. Clark
3580 Barrymore Drive
Reno, NV 89512

BOOK 228 PAGE 577
OFFICIAL RECORDS
RECORDED AT THE REQUEST OF
Homestake Mining
'91 DEC 12 P4:52

EUREKA COUNTY, NEVADA
M.N. REBALEATI, RECORDER
FILE NO. 138740 FEE \$ 6.25

BOOK 228 PAGE 578

RECORDING REQUESTED BY AND
WHEN RECORDED, RETURN TO:

Homestake Mining Company of California
Attention: Val Flynn
650 California Street, 9th Floor
San Francisco, CA 94108-2788

138741

CERTIFICATE OF LOCATION
State of Nevada

LYLE F. CAMPBELL, in his capacity as sole trustee of The Lyle F. Campbell Trust, having a mailing address of P.O. Box 7377, Reno, NV 89510 (as to a seventy percent ownership interest) and JULIAN E. and JEAN C. SIMPSON, husband and wife, having a mailing address of P.O. Box 266, Kihei, Maui, Hawaii 96753 (as to a thirty percent ownership interest) have located the Q #35 lode mining claim, more particularly described below. The time and date of location is 11:21 a.m. the 20th day of September, 1991.

The number of linear feet claimed in length along the course of the vein, each way from the point of discovery, is 1490 feet in an easterly direction and 10 feet in a westerly direction. The width claimed on each side of the center of the vein is 300 feet. The general course of the lode or vein, as near as may be, is east/west.

This lode mining claim is located in the Southeast Quarter of Section 29 and the Southwest Quarter of Section 28, Township 24 North, Range 49 East, Mount Diablo Base & Meridian, Eureka County, Nevada, and is described by metes and bounds as follows:

Beginning at Corner No. 1, which Corner No. 1 bears North 1 degrees 13' 50" West, a distance of 6286.450 feet from the Southeast Corner of Section 32, Township 24 North, Range 49 East, which corner is marked by a G.L.O. Brass Cap Monument;

Thence east a distance of 750 feet to Corner No. 2;
Thence east a distance of 750 feet to Corner No. 3;
Thence south a distance of 600 feet to Corner No. 4;
Thence west a distance of 750 feet to Corner No. 5;
Thence west a distance of 750 feet to Corner No. 6;
Thence north a distance of 600 feet to Corner No. 1,
the place of beginning.

This claim is contiguous to and is bounded by the following claims:
Q #36 on the north;
S #101 and FET #1 on the east;
P #35 on the west; and
Q #34 on the south.

The work of location consisted of making the maps provided in NRS 517.040.

Corner No. 1, the Northwest Corner, is a 4"x4"x4" wooden post.
Corner No. 2, the North side Center, is a 4"x4"x4" wooden post.
Corner No. 3, the Northeast Corner, is a 4"x4"x4" wooden post.
Corner No. 4, the Southeast Corner, is a 4"x4"x4" wooden post.
Corner No. 5, the South side Center, is a 4"x4"x4" wooden post.
Corner No. 6, the Southwest Corner, is a 4"x4"x4" wooden post.

As erected on the ground, each side center or corner monument is marked as described above by scribed metal tags.

This location is made without waiver of any rights acquired by virtue of a location made on the 1st day of September, 1969, and recorded in the Eureka County, Nevada records at Book 33, Page 438, and filed with the Bureau of Land Management under Serial No. N MC 89542.

LYLE F. CAMPBELL,
in his capacity as sole trustee
for The Lyle F. Campbell Trust

JULIAN E. SIMPSON

JEAN C. SIMPSON

By Robert L. Petray
Robert L. Petray, Agent

BOOK 228 PAGE 579

STATE OF NEVADA)
) ss:
COUNTY OF WASHOE)

On this 25th day of November, 1991, personally appeared before me, Patricia A. Clark, a notary public for said state, Robert L. Petray, an agent of LYLE F. CAMPBELL, in his capacity as sole trustee for The Lyle F. Campbell Trust, JULIAN E. SIMPSON and JEAN C. SIMPSON, who acknowledged that he executed the above instrument on behalf of said parties.

(SEAL)



Patricia A. Clark
Notary Public
Patricia A. Clark
3580 Barrymore Drive
Reno, NV 89512

BOOK 228 PAGE 579
OFFICIAL RECORDS
RECORDED AT THE REQUEST OF
Homestake Mining
'91 DEC 12 P4 52

EUREKA COUNTY, NEVADA
M.N. REBALEATI, RECORDER
FILE NO. 138741
FEE \$ 6.25

BOOK 228 PAGE 580

RECORDING REQUESTED BY AND
WHEN RECORDED, RETURN TO:
Homestake Mining Company of California
Attention: Val Flynn
650 California Street, 9th Floor
San Francisco, CA 94108-2788

CERTIFICATE OF LOCATION
State of Nevada

138742

LYLE F. CAMPBELL, in his capacity as sole trustee of The Lyle F. Campbell Trust, having a mailing address of P.O. Box 7377, Reno, NV 89510 (as to a seventy percent ownership interest) and JULIAN E. and JEAN C. SIMPSON, husband and wife, having a mailing address of P.O. Box 266, Kihei, Maui, Hawaii 96753 (as to a thirty percent ownership interest) have located the Q #36 lode mining claim, more particularly described below. The time and date of location is 11:06 a.m. the 20th day of September, 1991.

The number of linear feet claimed in length along the course of the vein, each way from the point of discovery, is 1490 feet in an easterly direction and 10 feet in a westerly direction. The width claimed on each side of the center of the vein is 300 feet. The general course of the lode or vein, as near as may be, is east/west.

This lode mining claim is located in the Southeast Quarter of Section 29 and the Southwest Quarter of Section 28, Township 24 North, Range 49 East, Mount Diablo Base & Meridian, Eureka County, Nevada, and is described by metes and bounds as follows:

Beginning at Corner No. 1, which Corner No. 1 bears North 1 degrees 07' 24" West, a distance of 6886.323 feet from the Southeast Corner of Section 32, Township 24 North, Range 49 East, which corner is marked by a G.L.O. Brass Cap Monument;

Thence east a distance of 750 feet to Corner No. 2;
Thence east a distance of 750 feet to Corner No. 3;
Thence south a distance of 600 feet to Corner No. 4;
Thence west a distance of 750 feet to Corner No. 5;
Thence west a distance of 750 feet to Corner No. 6;
Thence north a distance of 600 feet to Corner No. 1,
the place of beginning.

This claim is contiguous to and is bounded by the following claims:

Q #37 on the north;
S #101 on the east;
P #36 on the west; and
Q #35 on the south.

The work of location consisted of making the maps provided in NRS 517.040.

Corner No. 1, the Northwest Corner, is a 4"x4"x4" wooden post.
Corner No. 2, the North side Center, is a 4"x4"x4" wooden post.
Corner No. 3, the Northeast Corner, is a 4"x4"x4" wooden post.
Corner No. 4, the Southeast Corner, is a 4"x4"x4" wooden post.
Corner No. 5, the South side Center, is a 4"x4"x4" wooden post.
Corner No. 6, the Southwest Corner, is a 4"x4"x4" wooden post.

As erected on the ground, each side center or corner monument is marked as described above by scribed metal tags.

This location is made without waiver of any rights acquired by virtue of a location made on the 1st day of September, 1969, and recorded in the Eureka County, Nevada records at Book 33, Page 439, and filed with the Bureau of Land Management under Serial No. N MC 89543.

LYLE F. CAMPBELL,
in his capacity as sole trustee
for The Lyle F. Campbell Trust

JULIAN E. SIMPSON
JEAN C. SIMPSON
By Robert L. Petray
Robert L. Petray, Agent

STATE OF NEVADA)
) ss:
COUNTY OF WASHOE)

On this 25th day of November, 1991, personally appeared before me, Patricia A. Clark, a notary public for said state, Robert L. Petray, an agent of LYLE F. CAMPBELL, in his capacity as sole trustee for The Lyle F. Campbell Trust, JULIAN E. SIMPSON and JEAN C. SIMPSON, who acknowledged that he executed the above instrument on behalf of said parties.

(SEAL)



Patricia A. Clark
Notary Public
Patricia A. Clark
3580 Barrymore Drive
Reno, NV 89512

BOOK 228 PAGE 581
OFFICIAL RECORDS
RECORDED AT THE REQUEST OF
Homestake Mining
91 DEC 12 P4 52

EUREKA COUNTY, NEVADA
M.N. REBALEATI, RECORDER
FILE NO. FEE \$ 6.25
138742

RECORDING REQUESTED BY AND
WHEN RECORDED, RETURN TO:
Homestake Mining Company of California
Attention: Val Flynn
650 California Street, 9th Floor
San Francisco, CA 94108-2788

138743

CERTIFICATE OF LOCATION
State of Nevada

LYLE F. CAMPBELL, in his capacity as sole trustee of The Lyle F. Campbell Trust, having a mailing address of P.O. Box 7377, Reno, NV 89510 (as to a seventy percent ownership interest) and JULIAN E. and JEAN C. SIMPSON, husband and wife, having a mailing address of P.O. Box 266, Kihei, Maui, Hawaii 96753 (as to a thirty percent ownership interest) have located the Q #37 lode mining claim, more particularly described below. The time and date of location is 11:01 a.m. the 20th day of September, 1991.

The number of linear feet claimed in length along the course of the vein, each way from the point of discovery, is 1490 feet in an easterly direction and 10 feet in a westerly direction. The width claimed on each side of the center of the vein is 300 feet. The general course of the lode or vein, as near as may be, is east/west.

This lode mining claim is located in the Southeast Quarter of Section 29 and the Southwest Quarter of Section 28, Township 24 North, Range 49 East, Mount Diablo Base & Meridian, Eureka County, Nevada, and is described by metes and bounds as follows:

Beginning at Corner No. 1, which Corner No. 1 bears North 1 degrees 02' 00" West, a distance of 7486.217 feet from the Southeast Corner of Section 32, Township 24 North, Range 49 East, which corner is marked by a G.L.O. Brass Cap Monument;

Thence east a distance of 750 feet to Corner No. 2;
Thence east a distance of 750 feet to Corner No. 3;
Thence south a distance of 600 feet to Corner No. 4;
Thence west a distance of 750 feet to Corner No. 5;
Thence west a distance of 750 feet to Corner No. 6;
Thence north a distance of 600 feet to Corner No. 1,

the place of beginning.

This claim is contiguous to and is bounded by the following claims:

Q #38 on the north;
SUMMER #5 the east;
P #37 on the west; and
Q #36 on the south.

The work of location consisted of making the maps provided in NRS 517.040.

Corner No. 1, the Northwest Corner, is a 4"x4"x4" wooden post.
Corner No. 2, the North side Center, is a 4"x4"x4" wooden post.
Corner No. 3, the Northeast Corner, is a 4"x4"x4" wooden post.
Corner No. 4, the Southeast Corner, is a 4"x4"x4" wooden post.
Corner No. 5, the South side Center, is a 4"x4"x4" wooden post.
Corner No. 6, the Southwest Corner, is a 4"x4"x4" wooden post.

As erected on the ground, each side center or corner monument is marked as described above by scribed metal tags.

This location is made without waiver of any rights acquired by virtue of a location made on the 1st day of September, 1969, and recorded in the Eureka County, Nevada records at Book 33, Page 440, and filed with the Bureau of Land Management under Serial No. N MC 89544.

LYLE F. CAMPBELL,
in his capacity as sole trustee
for The Lyle F. Campbell Trust

JULIAN E. SIMPSON
JEAN C. SIMPSON
By Robert L. Petray
Robert L. Petray, Agent

STATE OF NEVADA)
) ss:
COUNTY OF WASHOE)

On this 25th day of November, 1991, personally appeared before me, Patricia A. Clark, a notary public for said state, Robert L. Petray, an agent of LYLE F. CAMPBELL, in his capacity as sole trustee for The Lyle F. Campbell Trust, JULIAN E. SIMPSON and JEAN C. SIMPSON, who acknowledged that he executed the above instrument on behalf of said parties.

(SEAL)



Patricia A. Clark
Notary Public
Patricia A. Clark
3580 Barrymore Drive
Reno, NV 89512

BOOK 228 PAGE 583
OFFICIAL RECORDS
RECORDED AT THE REQUEST OF
Homestake Mining
91 DEC 12 P452

EUREKA COUNTY, NEVADA
M.N. REBALEATI, RECORDER
FILE NO. FEE \$ 6.25

138743

BOOK 228 PAGE 584

RECORDING REQUESTED BY AND
WHEN RECORDED, RETURN TO:

Homestake Mining Company of California
Attention: Val Flynn
650 California Street, 9th Floor
San Francisco, CA 94108-2788

CERTIFICATE OF LOCATION
State of Nevada

138744

LYLE F. CAMPBELL, in his capacity as sole trustee of The Lyle F. Campbell Trust, having a mailing address of P.O. Box 7377, Reno, NV 89510 (as to a seventy percent ownership interest) and JULIAN E. and JEAN C. SIMPSON, husband and wife, having a mailing address of P.O. Box 266, Kihei, Maui, Hawaii 96753 (as to a thirty percent ownership interest) have located the Q #38 lode mining claim, more particularly described below. The time and date of location is 10:52 a.m. the 20th day of September, 1991.

The number of linear feet claimed in length along the course of the vein, each way from the point of discovery, is 1490 feet in an easterly direction and 10 feet in a westerly direction. The width claimed on each side of the center of the vein is 300 feet. The general course of the lode or vein, as near as may be, is east/west.

This lode mining claim is located in the East Half of Section 29 and the West Half of Section 28, Township 24 North, Range 49 East, Mount Diablo Base & Meridian, Eureka County, Nevada, and is described by metes and bounds as follows:

Beginning at Corner No. 1, which Corner No. 1 bears North 0 degrees 57' 24" West, a distance of 8086.127 feet from the Southeast Corner of Section 32, Township 24 North, Range 49 East, which corner is marked by a G.L.O. Brass Cap Monument;

Thence east a distance of 750 feet to Corner No. 2;
Thence east a distance of 750 feet to Corner No. 3;
Thence south a distance of 600 feet to Corner No. 4;
Thence west a distance of 750 feet to Corner No. 5;
Thence west a distance of 750 feet to Corner No. 6;
Thence north a distance of 600 feet to Corner No. 1,
the place of beginning.

This claim is contiguous to and is bounded by the following claims:

Q #39 on the north;
SUMMER #4 the east;
P #38 on the west; and
Q #37 on the south.

The work of location consisted of making the maps provided in NRS 517.040.

Corner No. 1, the Northwest Corner, is a 4"x4"x4" wooden post.
Corner No. 2, the North side Center, is a 4"x4"x4" wooden post.
Corner No. 3, the Northeast Corner, is a 4"x4"x4" wooden post.
Corner No. 4, the Southeast Corner, is a 4"x4"x4" wooden post.
Corner No. 5, the South side Center, is a 4"x4"x4" wooden post.
Corner No. 6, the Southwest Corner, is a 4"x4"x4" wooden post.

As erected on the ground, each side center or corner monument is marked as described above by scribed metal tags.

This location is made without waiver of any rights acquired by virtue of a location made on the 1st day of September, 1969, and recorded in the Eureka County, Nevada records at Book 33, Page 441, and filed with the Bureau of Land Management under Serial No. N MC 89545.

LYLE F. CAMPBELL,
in his capacity as sole trustee
for The Lyle F. Campbell Trust

JULIAN E. SIMPSON
JEAN C. SIMPSON
By Robert L. Petray
Robert L. Petray, Agent

STATE OF NEVADA)
) ss:
COUNTY OF WASHOE)

On this 25th day of November, 1991, personally appeared before me, Patricia A. Clark, a notary public for said state, Robert L. Petray, an agent of LYLE F. CAMPBELL, in his capacity as sole trustee for The Lyle F. Campbell Trust, JULIAN E. SIMPSON and JEAN C. SIMPSON, who acknowledged that he executed the above instrument on behalf of said parties.

(SEAL)



Patricia A. Clark
Notary Public
Patricia A. Clark
3580 Barrymore Drive
Reno, NV 89512

BOOK 228 PAGE 585
OFFICIAL RECORDS
RECORDED AT THE REQUEST OF
Hemistake Mining
91 DEC 12 P4 52

EUREKA COUNTY, NEVADA
M.N. REBALEATI, RECORDER
FILE NO. 138744
FEE \$ 6.25

RECORDING REQUESTED BY AND
WHEN RECORDED, RETURN TO:
Homestake Mining Company of California
Attention: Val Flynn
650 California Street, 9th Floor
San Francisco, CA 94108-2788

138745

CERTIFICATE OF LOCATION
State of Nevada

LYLE F. CAMPBELL, in his capacity as sole trustee of The Lyle F. Campbell Trust, having a mailing address of P.O. Box 7377, Reno, NV 89510 (as to a seventy percent ownership interest) and JULIAN E. and JEAN C. SIMPSON, husband and wife, having a mailing address of P.O. Box 266, Kihei, Maui, Hawaii 96753 (as to a thirty percent ownership interest) have located the Q #39 lode mining claim, more particularly described below. The time and date of location is 10:46 a.m. the 20th day of September, 1991.

The number of linear feet claimed in length along the course of the vein, each way from the point of discovery, is 1490 feet in an easterly direction and 10 feet in a westerly direction. The width claimed on each side of the center of the vein is 300 feet. The general course of the lode or vein, as near as may be, is east/west.

This lode mining claim is located in the Northeast Quarter of Section 29 and the Northwest Quarter of Section 28, Township 24 North, Range 49 East, Mount Diablo Base & Meridian, Eureka County, Nevada, and is described by metes and bounds as follows:

Beginning at Corner No. 1, which Corner No. 1 bears North 0 degrees 53' 26" West, a distance of 8686.049 feet from the Southeast Corner of Section 32, Township 24 North, Range 49 East, which corner is marked by a G.L.O. Brass Cap Monument;

Thence east a distance of 750 feet to Corner No. 2;
Thence east a distance of 750 feet to Corner No. 3;
Thence south a distance of 600 feet to Corner No. 4;
Thence west a distance of 750 feet to Corner No. 5;
Thence west a distance of 750 feet to Corner No. 6;
Thence north a distance of 600 feet to Corner No. 1,
the place of beginning.

This claim is contiguous to and is bounded by the following claims:
Q #40 on the north;
SUMMER #3 the east;
P #39 on the west; and
Q #38 on the south.

The work of location consisted of making the maps provided in NRS 517.040.

Corner No. 1, the Northwest Corner, is a 4"x4"x4" wooden post.
Corner No. 2, the North side Center, is a 4"x4"x4" wooden post.
Corner No. 3, the Northeast Corner, is a 4"x4"x4" wooden post.
Corner No. 4, the Southeast Corner, is a 4"x4"x4" wooden post.
Corner No. 5, the South side Center, is a 4"x4"x4" wooden post.
Corner No. 6, the Southwest Corner, is a 4"x4"x4" wooden post.

As erected on the ground, each side center or corner monument is marked as described above by scribed metal tags.

This location is made without waiver of any rights acquired by virtue of a location made on the 1st day of September, 1969, and recorded in the Eureka County, Nevada records at Book 33, Page 442, and filed with the Bureau of Land Management under Serial No. N MC 89546.

LYLE F. CAMPBELL,
in his capacity as sole trustee
for The Lyle F. Campbell Trust

JULIAN E. SIMPSON
JEAN C. SIMPSON
By Robert L. Petray
Robert L. Petray, Agent

STATE OF NEVADA)
) ss:
COUNTY OF WASHOE)

On this 15th day of November, 1991, personally appeared before me, Patricia A. Clark, a notary public for said state, Robert L. Petray, an agent of LYLE F. CAMPBELL, in his capacity as sole trustee for The Lyle F. Campbell Trust, JULIAN E. SIMPSON and JEAN C. SIMPSON, who acknowledged that he executed the above instrument on behalf of said parties.

(SEAL)



Patricia A. Clark
Notary Public
Patricia A. Clark
3580 Barrymore Drive
Reno, NV 89512

BOOK 228 PAGE 587
OFFICIAL RECORDS
RECORDED AT THE REQUEST OF
Hemestake Mining
'91 DEC 12 P4:52

EUREKA COUNTY, NEVADA
M.N. REBALEATI, RECORDER
FILE NO. 138745 FEES 6.25

RECORDING REQUESTED BY AND
WHEN RECORDED, RETURN TO:

Homestake Mining Company of California
Attention: Val Flynn
650 California Street, 9th Floor
San Francisco, CA 94108-2788

138746

CERTIFICATE OF LOCATION
State of Nevada

LYLE F. CAMPBELL, in his capacity as sole trustee of The Lyle F. Campbell Trust, having a mailing address of P.O. Box 7377, Reno, NV 89510 (as to a seventy percent ownership interest) and JULIAN E. and JEAN C. SIMPSON, husband and wife, having a mailing address of P.O. Box 266, Kihei, Maui, Hawaii 96753 (as to a thirty percent ownership interest) have located the Q #40 lode mining claim, more particularly described below. The time and date of location is 10:40 a.m. the 20th day of September, 1991.

The number of linear feet claimed in length along the course of the vein, each way from the point of discovery, is 1490 feet in an easterly direction and 10 feet in a westerly direction. The width claimed on each side of the center of the vein is 300 feet. The general course of the lode or vein, as near as may be, is east/west.

This lode mining claim is located in the Northeast Quarter of Section 29 and the Northwest Quarter of Section 28, Township 24 North, Range 49 East, Mount Diablo Base & Meridian, Eureka County, Nevada, and is described by metes and bounds as follows:

Beginning at Corner No. 1, which Corner No. 1 bears North 0 degrees 49' 59" West, a distance of 9285.981 feet from the Southeast Corner of Section 32, Township 24 North, Range 49 East, which corner is marked by a G.L.O. Brass Cap Monument;

Thence east a distance of 750 feet to Corner No. 2;
Thence east a distance of 750 feet to Corner No. 3;
Thence south a distance of 600 feet to Corner No. 4;
Thence west a distance of 750 feet to Corner No. 5;
Thence west a distance of 750 feet to Corner No. 6;
Thence north a distance of 600 feet to Corner No. 1,
the place of beginning.

This claim is contiguous to and is bounded by the following claims:
Q #41 on the north;
SUMMER #2 the east;
P #40 on the west; and
Q #39 on the south.

The work of location consisted of making the maps provided in NRS 517.040.

Corner No. 1, the Northwest Corner, is a 4"x4"x4" wooden post.
Corner No. 2, the North side Center, is a 4"x4"x4" wooden post.
Corner No. 3, the Northeast Corner, is a 4"x4"x4" wooden post.
Corner No. 4, the Southeast Corner, is a 4"x4"x4" wooden post.
Corner No. 5, the South side Center, is a 4"x4"x4" wooden post.
Corner No. 6, the Southwest Corner, is a 4"x4"x4" wooden post.

As erected on the ground, each side center or corner monument is marked as described above by scribed metal tags.

This location is made without waiver of any rights acquired by virtue of a location made on the 1st day of September, 1969, and recorded in the Eureka County, Nevada records at Book 33, Page 443, and filed with the Bureau of Land Management under Serial No. N MC 89547.

LYLE F. CAMPBELL,
in his capacity as sole trustee
for The Lyle F. Campbell Trust

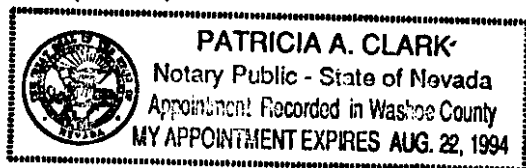
JULIAN E. SIMPSON
JEAN C. SIMPSON

By Robert L. Petray
Robert L. Petray, Agent

STATE OF NEVADA)
COUNTY OF WASHOE) ss:

On this 25th day of November, 1991, personally appeared before me, Patricia A. Clark, a notary public for said state, Robert L. Petray, an agent of LYLE F. CAMPBELL, in his capacity as sole trustee for The Lyle F. Campbell Trust, JULIAN E. SIMPSON and JEAN C. SIMPSON, who acknowledged that he executed the above instrument on behalf of said parties.

(SEAL)



Patricia A. Clark
Notary Public
Patricia A. Clark
3580 Barrymore Drive
Reno, NV 89512

BOOK 228 PAGE 587
OFFICIAL RECORDS
RECORDED AT THE REQUEST OF
Homestake Mining
'91 DEC 12 P4 53

EUREKA COUNTY, NEVADA
M.N. REBALEATI, RECORDER
FILE NO. 138746
FEE \$ 6²⁵ -

BOOK 228 PAGE 590

RECORDING REQUESTED BY AND
WHEN RECORDED, RETURN TO:

Homestake Mining Company of California
Attention: Val Flynn
650 California Street, 9th Floor
San Francisco, CA 94108-2788

138747

CERTIFICATE OF LOCATION
State of Nevada

LYLE F. CAMPBELL, in his capacity as sole trustee of The Lyle F. Campbell Trust, having a mailing address of P.O. Box 7377, Reno, NV 89510 (as to a seventy percent ownership interest) and JULIAN E. and JEAN C. SIMPSON, husband and wife, having a mailing address of P.O. Box 266, Kihei, Maui, Hawaii 96753 (as to a thirty percent ownership interest) have located the Q #41 lode mining claim, more particularly described below. The time and date of location is 10:29 a.m. the 20th day of September, 1991.

The number of linear feet claimed in length along the course of the vein, each way from the point of discovery, is 1490 feet in an easterly direction and 10 feet in a westerly direction. The width claimed on each side of the center of the vein is 300 feet. The general course of the lode or vein, as near as may be, is east/west.

This lode mining claim is located in the Northeast Quarter of Section 29 and the Northwest Quarter of Section 28, Township 24 North, Range 49 East, Mount Diablo Base & Meridian, Eureka County, Nevada, and is described by metes and bounds as follows:

Beginning at Corner No. 1, which Corner No. 1 bears North 0 degrees 46' 57" West, a distance of 9885.922 feet from the Southeast Corner of Section 32, Township 24 North, Range 49 East, which corner is marked by a G.L.O. Brass Cap Monument;

Thence east a distance of 750 feet to Corner No. 2;
Thence east a distance of 750 feet to Corner No. 3;
Thence south a distance of 600 feet to Corner No. 4;
Thence west a distance of 750 feet to Corner No. 5;
Thence west a distance of 750 feet to Corner No. 6;
Thence north a distance of 600 feet to Corner No. 1,
the place of beginning.

This claim is contiguous to and is bounded by the following claims:

Q #42 on the north;
R #41 on the east;
P #41 on the west; and
Q #40 on the south.

The work of location consisted of making the maps provided in NRS 517.040.

Corner No. 1, the Northwest Corner, is a 4"x4"x4" wooden post.
Corner No. 2, the North side Center, is a 4"x4"x4" wooden post.
Corner No. 3, the Northeast Corner, is a 4"x4"x4" wooden post.
Corner No. 4, the Southeast Corner, is a 4"x4"x4" wooden post.
Corner No. 5, the South side Center, is a 4"x4"x4" wooden post.
Corner No. 6, the Southwest Corner, is a 4"x4"x4" wooden post.

As erected on the ground, each side center or corner monument is marked as described above by scribed metal tags.

This location is made without waiver of any rights acquired by virtue of a location made on the 11th day of October, 1966, and recorded in the Eureka County, Nevada records at Book 14, Page 137, amended at Book 15, Page 089, and filed with the Bureau of Land Management under Serial No. N MC 89548.

LYLE F. CAMPBELL, in his
capacity as sole trustee
for The Lyle F. Campbell Trust

JULIAN E. SIMPSON
JEAN C. SIMPSON

By Robert L. Petray
Robert L. Petray, Agent

STATE OF NEVADA)
COUNTY OF WASHOE) ss:

On this 25th day of November, 1991, personally appeared before me, Patricia A. Clark, a notary public for said state, Robert L. Petray, an agent of LYLE F. CAMPBELL, in his capacity as sole trustee for The Lyle F. Campbell Trust, JULIAN E. SIMPSON and JEAN C. SIMPSON, who acknowledged that he executed the above instrument on behalf of said parties.

(SEAL)



Patricia A. Clark
Notary Public
Patricia A. Clark
3580 Barrymore Drive
Reno, NV 89512

BOOK 228 PAGE 591
OFFICIAL RECORDS
RECORDED AT THE REQUEST OF
Homestake Mining
'91 DEC 12 P4 53

EUREKA COUNTY, NEVADA
M.N. REBALEATI, RECORDER
FILE NO. 138747
FEE \$ 6.25

RECORDING REQUESTED BY AND
WHEN RECORDED, RETURN TO:

Homestake Mining Company of California
Attention: Val Flynn
650 California Street, 9th Floor
San Francisco, CA 94108-2788

138748

CERTIFICATE OF LOCATION
State of Nevada

LYLE F. CAMPBELL, in his capacity as sole trustee of The Lyle F. Campbell Trust, having a mailing address of P.O. Box 7377, Reno, NV 89510 (as to a seventy percent ownership interest) and JULIAN E. and JEAN C. SIMPSON, husband and wife, having a mailing address of P.O. Box 266, Kihei, Maui, Hawaii 96753 (as to a thirty percent ownership interest) have located the Q #42 lode mining claim, more particularly described below. The time and date of location is 10:56 a.m. the 19th day of September, 1991.

The number of linear feet claimed in length along the course of the vein, each way from the point of discovery, is 1490 feet in an easterly direction and 10 feet in a westerly direction. The width claimed on each side of the center of the vein is 300 feet. The general course of the lode or vein, as near as may be, is east/west.

This lode mining claim is located in the Northeast Quarter of Section 29 and the Northwest Quarter of Section 28, Township 24 North, Range 49 East, Mount Diablo Base & Meridian, Eureka County, Nevada, and is described by metes and bounds as follows:

Beginning at Corner No. 1, which Corner No. 1 bears North 0 degrees 44' 16" West, a distance of 10485.869 feet from the Southeast Corner of Section 32, Township 24 North, Range 49 East, which corner is marked by a G.L.O. Brass Cap Monument;

Thence east a distance of 750 feet to Corner No. 2;

Thence east a distance of 750 feet to Corner No. 3;

Thence south a distance of 600 feet to Corner No. 4;

Thence west a distance of 750 feet to Corner No. 5;

Thence west a distance of 750 feet to Corner No. 6;

Thence north a distance of 600 feet to Corner No. 1,
the place of beginning.

This claim is contiguous to and is bounded by the following claims:

Q #43 on the north;

R #42 on the east;

P #42 on the west; and

Q #41 on the south.

The work of location consisted of making the maps provided in NRS 517.040.

Corner No. 1, the Northwest Corner, is a 4"X4"X4" wooden post.
Corner No. 2, the North side Center, is a 4"X4"X4" wooden post.
Corner No. 3, the Northeast Corner, is a 4"X4"X4" wooden post.
Corner No. 4, the Southeast Corner, is a 4"X4"X4" wooden post.
Corner No. 5, the South side Center, is a 4"X4"X4" wooden post.
Corner No. 6, the Southwest Corner, is a 4"X4"X4" wooden post.

As erected on the ground, each side center or corner monument is marked as described above by scribed metal tags.

This location is made without waiver of any rights acquired by virtue of a location made on the 11th day of October, 1966, and recorded in the Eureka County, Nevada records at Book 14, Page 137, amended at Book 15, Page 093, and filed with the Bureau of Land Management under Serial No. N MC 89549.

LYLE F. CAMPBELL, in his
capacity as sole trustee
for The Lyle F. Campbell Trust

JULIAN E. SIMPSON

JEAN C. SIMPSON

By Robert L. Petray
Robert L. Petray, Agent

BOOK 220 PAGE 593

STATE OF NEVADA)
) ss:
COUNTY OF WASHOE)

On this 25th day of November, 1991, personally appeared before me, Patricia A. Clark, a notary public for said state, Robert L. Petray, an agent of LYLE F. CAMPBELL, in his capacity as sole trustee for The Lyle F. Campbell Trust, JULIAN E. SIMPSON and JEAN C. SIMPSON, who acknowledged that he executed the above instrument on behalf of said parties.

(SEAL)



Patricia A. Clark
Notary Public
Patricia A. Clark
3580 Barrymore Drive
Reno, NV 89512

BOOK 228 PAGE 593
OFFICIAL RECORDS
RECORDED AT THE REQUEST OF
Honestake Mining
'91 DEC 12 P4 53

EUREKA COUNTY, NEVADA
M.N. REBALEATI, RECORDER
FILE NO. FEE \$ 6.25

138748

BOOK 228 PAGE 594

RECORDING REQUESTED BY AND
WHEN RECORDED, RETURN TO:

Homestake Mining Company of California
Attention: Val Flynn
650 California Street, 9th Floor
San Francisco, CA 94108-2788

138749

CERTIFICATE OF LOCATION
State of Nevada

LYLE F. CAMPBELL, in his capacity as sole trustee of The Lyle F. Campbell Trust, having a mailing address of P.O. Box 7377, Reno, NV 89510 (as to a seventy percent ownership interest) and JULIAN E. and JEAN C. SIMPSON, husband and wife, having a mailing address of P.O. Box 266, Kihei, Maui, Hawaii 96753 (as to a thirty percent ownership interest) have located the Q #43 lode mining claim, more particularly described below. The time and date of location is 11:55 a.m. the 19th day of September, 1991.

The number of linear feet claimed in length along the course of the vein, each way from the point of discovery, is 1490 feet in an easterly direction and 10 feet in a westerly direction. The width claimed on each side of the center of the vein is 300 feet. The general course of the lode or vein, as near as may be, is east/west.

This lode mining claim is located in the Southeast Quarter of Section 20, the Southwest Quarter of Section 21, the Northeast Quarter of Section 29 and the Northwest Quarter of Section 28, Township 24 North, Range 49 East, Mount Diablo Base & Meridian, Eureka County, Nevada, and is described by metes and bounds as follows:

Beginning at Corner No. 1, which Corner No. 1 bears North 0 degrees 41' 52" West, a distance of 11085.822 feet from the Southeast Corner of Section 32, Township 24 North, Range 49 East, which corner is marked by a G.L.O. Brass Cap Monument;

Thence east a distance of 750 feet to Corner No. 2;

Thence east a distance of 750 feet to Corner No. 3;

Thence south a distance of 600 feet to Corner No. 4;

Thence west a distance of 750 feet to Corner No. 5;

Thence west a distance of 750 feet to Corner No. 6;

Thence north a distance of 600 feet to Corner No. 1,
the place of beginning.

This claim is contiguous to and is bounded by the following claims:

Q #44 on the north;

R #43 on the east;

P #43 on the west; and

Q #42 on the south.

The work of location consisted of making the maps provided in NRS 517.040.

Corner No. 1, the Northwest Corner, is a 4"X4"X4" wooden post.
Corner No. 2, the North side Center, is a 4"X4"X4" wooden post.
Corner No. 3, the Northeast Corner, is a 4"X4"X4" wooden post.
Corner No. 4, the Southeast Corner, is a 4"X4"X4" wooden post.
Corner No. 5, the South side Center, is a 4"X4"X4" wooden post.
Corner No. 6, the Southwest Corner, is a 4"X4"X4" wooden post.

As erected on the ground, each side center or corner monument is marked as described above by scribed metal tags.

This location is made without waiver of any rights acquired by virtue of a location made on the 11th day of October, 1966, and recorded in the Eureka County, Nevada records at Book 14, Page 137, amended at Book 15, Page 097, and filed with the Bureau of Land Management under Serial No. N MC 89550.

LYLE F. CAMPBELL, in his
capacity as sole trustee
for The Lyle F. Campbell Trust

JULIAN E. SIMPSON

JEAN C. SIMPSON

By Robert L. Petray
Robert L. Petray, Agent

BOOK 226 PAGE 595

STATE OF NEVADA)
) ss:
COUNTY OF WASHOE)

On this 25th day of November, 1991, personally appeared before me, Patricia A. Clark, a notary public for said state, Robert L. Petray, an agent of LYLE F. CAMPBELL, in his capacity as sole trustee for The Lyle F. Campbell Trust, JULIAN E. SIMPSON and JEAN C. SIMPSON, who acknowledged that he executed the above instrument on behalf of said parties.

(SEAL)



Patricia A. Clark
Notary Public
Patricia A. Clark
3580 Barrymore Drive
Reno, NV 89512

BOOK 228 PAGE 595
OFFICIAL RECORDS
RECORDED AT THE REQUEST OF

Homestake Mining
'91 DEC 12 P4:53

EUREKA COUNTY, NEVADA
M.M. REBALEATI, RECORDER
FILE NO. 138749 FEE \$/ 25 -

BOOK 228 PAGE 596

RECORDING REQUESTED BY AND
WHEN RECORDED, RETURN TO:

Homestake Mining Company of California
Attention: Val Flynn
650 California Street, 9th Floor
San Francisco, CA 94108-2788

138750

CERTIFICATE OF LOCATION
State of Nevada

LYLE F. CAMPBELL, in his capacity as sole trustee of The Lyle F. Campbell Trust, having a mailing address of P.O. Box 7377, Reno, NV 89510 (as to a seventy percent ownership interest) and JULIAN E. and JEAN C. SIMPSON, husband and wife, having a mailing address of P.O. Box 266, Kihei, Maui, Hawaii 96753 (as to a thirty percent ownership interest) have located the Q #44 lode mining claim, more particularly described below. The time and date of location is 12:04 p.m. the 19th day of September, 1991.

The number of linear feet claimed in length along the course of the vein, each way from the point of discovery, is 1490 feet in an easterly direction and 10 feet in a westerly direction. The width claimed on each side of the center of the vein is 300 feet. The general course of the lode or vein, as near as may be, is east/west.

This lode mining claim is located in the Southeast Quarter of Section 20 and the Southwest Quarter of Section 21, Township 24 North, Range 49 East, Mount Diablo Base & Meridian, Eureka County, Nevada, and is described by metes and bounds as follows:

Beginning at Corner No. 1, which Corner No. 1 bears North 0 degrees 39' 43" West, a distance of 11685.780 feet from the Southeast Corner of Section 32, Township 24 North, Range 49 East, which corner is marked by a G.L.O. Brass Cap Monument;

Thence east a distance of 750 feet to Corner No. 2;
Thence east a distance of 750 feet to Corner No. 3;
Thence south a distance of 600 feet to Corner No. 4;
Thence west a distance of 750 feet to Corner No. 5;
Thence west a distance of 750 feet to Corner No. 6;
Thence north a distance of 600 feet to Corner No. 1,
the place of beginning.

This claim is contiguous to and is bounded by the following claims:

Q #45 on the north;
R #44 on the east;
P #44 on the west; and
Q #43 on the south.

The work of location consisted of making the maps provided in NRS 517.040.

Corner No. 1, the Northwest Corner, is a 4"x4"x4" wooden post.
Corner No. 2, the North side Center, is a 4"x4"x4" wooden post.
Corner No. 3, the Northeast Corner, is a 4"x4"x4" wooden post.
Corner No. 4, the Southeast Corner, is a 4"x4"x4" wooden post.
Corner No. 5, the South side Center, is a 4"x4"x4" wooden post.
Corner No. 6, the Southwest Corner, is a 4"x4"x4" wooden post.

As erected on the ground, each side center or corner monument is marked as described above by scribed metal tags.

This location is made without waiver of any rights acquired by virtue of a location made on the 11th day of October, 1966, and recorded in the Eureka County, Nevada records at Book 14, Page 139, amended at Book 15, Page 101, and filed with the Bureau of Land Management under Serial No. N MC 89551.

LYLE F. CAMPBELL, in his
capacity as sole trustee
for The Lyle F. Campbell Trust

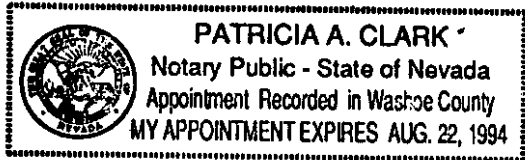
JULIAN E. SIMPSON
JEAN C. SIMPSON

By Robert L. Petray
Robert L. Petray, Agent

STATE OF NEVADA)
) ss:
COUNTY OF WASHOE)

On this 25th day of November, 1991, personally appeared before me, Patricia A. Clark, a notary public for said state, Robert L. Petray, an agent of LYLE F. CAMPBELL, in his capacity as sole trustee for The Lyle F. Campbell Trust, JULIAN E. SIMPSON and JEAN C. SIMPSON, who acknowledged that he executed the above instrument on behalf of said parties.

(SEAL)



Patricia A. Clark
Notary Public
Patricia A. Clark
3580 Barrymore Drive
Reno, NV 89512

BOOK 228 PAGE 597
OFFICIAL RECORDS
RECORDED AT THE REQUEST OF
Homestake Mining
91 DEC 12 P4:53

EUREKA COUNTY, NEVADA
M.M. REBALEATI, RECORDER
FILE NO. 138750 FEE \$

RECORDING REQUESTED BY AND
WHEN RECORDED, RETURN TO:

Homestake Mining Company of California
Attention: Val Flynn
650 California Street, 9th Floor
San Francisco, CA 94108-2788

138751

CERTIFICATE OF LOCATION
State of Nevada

LYLE F. CAMPBELL, in his capacity as sole trustee of The Lyle F. Campbell Trust, having a mailing address of P.O. Box 7377, Reno, NV 89510 (as to a seventy percent ownership interest) and JULIAN E. and JEAN C. SIMPSON, husband and wife, having a mailing address of P.O. Box 266, Kihei, Maui, Hawaii 96753 (as to a thirty percent ownership interest) have located the Q #45 lode mining claim, more particularly described below. The time and date of location is 12:43 p.m. the 19th day of September, 1991.

The number of linear feet claimed in length along the course of the vein, each way from the point of discovery, is 1490 feet in an easterly direction and 10 feet in a westerly direction. The width claimed on each side of the center of the vein is 300 feet. The general course of the lode or vein, as near as may be, is east/west.

This lode mining claim is located in the Southeast Quarter of Section 20 and the Southwest Quarter of Section 21, Township 24 North, Range 49 East, Mount Diablo Base & Meridian, Eureka County, Nevada, and is described by metes and bounds as follows:

Beginning at Corner No. 1, which Corner No. 1 bears North 0 degrees 37' 47" West, a distance of 12285.742 feet from the Southeast Corner of Section 32, Township 24 North, Range 49 East, which corner is marked by a G.L.O. Brass Cap Monument;

Thence east a distance of 750 feet to Corner No. 2;

Thence east a distance of 750 feet to Corner No. 3;

Thence south a distance of 600 feet to Corner No. 4;

Thence west a distance of 750 feet to Corner No. 5;

Thence west a distance of 750 feet to Corner No. 6;

Thence north a distance of 600 feet to Corner No. 1,
the place of beginning.

This claim is contiguous to and is bounded by the following claims:

Q #46 on the north;

R #45 on the east;

P #45 on the west; and

Q #44 on the south.

The work of location consisted of making the maps provided in NRS 517.040.

Corner No. 1, the Northwest Corner, is a 4"X4"X4" wooden post.

Corner No. 2, the North side Center, is a 4"X4"X4" wooden post.

Corner No. 3, the Northeast Corner, is a 4"X4"X4" wooden post.

Corner No. 4, the Southeast Corner, is a 4"X4"X4" wooden post.

Corner No. 5, the South side Center, is a 4"X4"X4" wooden post.

Corner No. 6, the Southwest Corner, is a 4"X4"X4" wooden post.

As erected on the ground, each side center or corner monument is marked as described above by scribed metal tags.

This location is made without waiver of any rights acquired by virtue of a location made on the 11th day of October, 1966, and recorded in the Eureka County, Nevada records at Book 14, Page 139, amended at Book 15, Page 105, and filed with the Bureau of Land Management under Serial No. N MC 89552.

LYLE F. CAMPBELL, in his
capacity as sole trustee
for The Lyle F. Campbell Trust

JULIAN E. SIMPSON

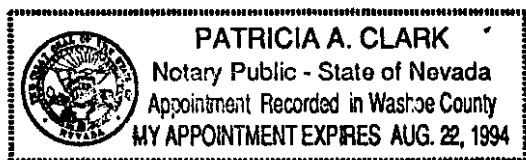
JEAN C. SIMPSON

By Robert L. Petray
Robert L. Petray, Agent

STATE OF NEVADA)
) ss:
COUNTY OF WASHOE)

On this 25th day of November, 1991, personally appeared before me, Patricia A. Clark, a notary public for said state, Robert L. Petray, an agent of LYLE F. CAMPBELL, in his capacity as sole trustee for The Lyle F. Campbell Trust, JULIAN E. SIMPSON and JEAN C. SIMPSON, who acknowledged that he executed the above instrument on behalf of said parties.

(SEAL)



Patricia A. Clark
Notary Public
Patricia A. Clark
3580 Barrymore Drive
Reno, NV 89512

BOOK 228 PAGE 600
OFFICIAL RECORDS
RECORDED AT THE REQUEST OF
Homeslake Mining
91 DEC 12 P4:53

EUREKA COUNTY, NEVADA
M.N. REBALEATI, RECORDER
FILE NO. 138751
FEE \$ 6.25 -

RECORDING REQUESTED BY AND
WHEN RECORDED, RETURN TO:

Homestake Mining Company of California
Attention: Val Flynn
650 California Street, 9th Floor
San Francisco, CA 94108-2788

138752

CERTIFICATE OF LOCATION
State of Nevada

LYLE F. CAMPBELL, in his capacity as sole trustee of The Lyle F. Campbell Trust, having a mailing address of P.O. Box 7377, Reno, NV 89510 (as to a seventy percent ownership interest) and JULIAN E. and JEAN C. SIMPSON, husband and wife, having a mailing address of P.O. Box 266, Kihei, Maui, Hawaii 96753 (as to a thirty percent ownership interest) have located the Q #46 lode mining claim, more particularly described below. The time and date of location is 12:58 p.m. the 19th day of September, 1991.

The number of linear feet claimed in length along the course of the vein, each way from the point of discovery, is 1490 feet in an easterly direction and 10 feet in a westerly direction. The width claimed on each side of the center of the vein is 300 feet. The general course of the lode or vein, as near as may be, is east/west.

This lode mining claim is located in the Southeast Quarter of Section 20 and the Southwest Quarter of Section 21, Township 24 North, Range 49 East, Mount Diablo Base & Meridian, Eureka County, Nevada, and is described by metes and bounds as follows:

Beginning at Corner No. 1, which Corner No. 1 bears North 0 degrees 36' 01" West, a distance of 12885.707 feet from the Southeast Corner of Section 32, Township 24 North, Range 49 East, which corner is marked by a G.L.O. Brass Cap Monument;

Thence east a distance of 750 feet to Corner No. 2;
Thence east a distance of 750 feet to Corner No. 3;
Thence south a distance of 600 feet to Corner No. 4;
Thence west a distance of 750 feet to Corner No. 5;
Thence west a distance of 750 feet to Corner No. 6;
Thence north a distance of 600 feet to Corner No. 1,

the place of beginning.

This claim is contiguous to and is bounded by the following claims:

Q #47 on the north;
R #46 on the east;
P #46 on the west; and
Q #45 on the south.

The work of location consisted of making the maps provided in NRS 517.040.

Corner No. 1, the Northwest Corner, is a 4"x4"x4" wooden post.
Corner No. 2, the North side Center, is a 4"x4"x4" wooden post.
Corner No. 3, the Northeast Corner, is a 4"x4"x4" wooden post.
Corner No. 4, the Southeast Corner, is a 4"x4"x4" wooden post.
Corner No. 5, the South side Center, is a 4"x4"x4" wooden post.
Corner No. 6, the Southwest Corner, is a 4"x4"x4" wooden post.

As erected on the ground, each side center or corner monument is marked as described above by scribed metal tags.

This location is made without waiver of any rights acquired by virtue of a location made on the 11th day of October, 1966, and recorded in the Eureka County, Nevada records at Book 14, Page 139, amended at Book 15, Page 109, and filed with the Bureau of Land Management under Serial No. N MC 89553.

LYLE F. CAMPBELL, in his
capacity as sole trustee
for The Lyle F. Campbell Trust

JULIAN E. SIMPSON
JEAN C. SIMPSON

By Robert L. Petray
Robert L. Petray, Agent

STATE OF NEVADA)
) ss:
COUNTY OF WASHOE)

On this 25th day of November, 1991, personally appeared before me, Patricia A. Clark, a notary public for said state, Robert L. Petray, an agent of LYLE F. CAMPBELL, in his capacity as sole trustee for The Lyle F. Campbell Trust, JULIAN E. SIMPSON and JEAN C. SIMPSON, who acknowledged that he executed the above instrument on behalf of said parties.

(SEAL)



Patricia A. Clark
Notary Public
Patricia A. Clark
3580 Barrymore Drive
Reno, NV 89512

BOOK 228 PAGE 602
OFFICIAL RECORDS
RECORDED AT THE REQUEST OF
Homestake Mining
'91 DEC 12 P4 53

EUREKA COUNTY, NEVADA
M.N. REBALEATI, RECORDER
FILE NO. FEE \$ 6.25
138752

BOOK 228 PAGE 602

RECORDING REQUESTED BY AND
WHEN RECORDED, RETURN TO:

Homestake Mining Company of California
Attention: Val Flynn
650 California Street, 9th Floor
San Francisco, CA 94108-2788

138753

CERTIFICATE OF LOCATION
State of Nevada

LYLE F. CAMPBELL, in his capacity as sole trustee of The Lyle F. Campbell Trust, having a mailing address of P.O. Box 7377, Reno, NV 89510 (as to a seventy percent ownership interest) and JULIAN E. and JEAN C. SIMPSON, husband and wife, having a mailing address of P.O. Box 266, Kihei, Maui, Hawaii 96753 (as to a thirty percent ownership interest) have located the Q #47 lode mining claim, more particularly described below. The time and date of location is 3:02 p.m. the 22nd day of September, 1991.

The number of linear feet claimed in length along the course of the vein, each way from the point of discovery, is 1490 feet in an easterly direction and 10 feet in a westerly direction. The width claimed on each side of the center of the vein is 300 feet. The general course of the lode or vein, as near as may be, is east/west.

This lode mining claim is located in the East Half of Section 20 and the West Half of Section 21, Township 24 North, Range 49 East, Mount Diablo Base & Meridian, Eureka County, Nevada, and is described by metes and bounds as follows:

Beginning at Corner No. 1, which Corner No. 1 bears North 0 degrees 34' 25" West, a distance of 13485.676 feet from the Southeast Corner of Section 32, Township 24 North, Range 49 East, which corner is marked by a G.L.O. Brass Cap Monument;

Thence east a distance of 750 feet to Corner No. 2;

Thence east a distance of 750 feet to Corner No. 3;

Thence south a distance of 600 feet to Corner No. 4;

Thence west a distance of 750 feet to Corner No. 5;

Thence west a distance of 750 feet to Corner No. 6;

Thence north a distance of 600 feet to Corner No. 1,
the place of beginning.

This claim is contiguous to and is bounded by the following claims:

Q #48 on the north;

R #47 on the east;

P #47 on the west; and

Q #46 on the south.

The work of location consisted of making the maps provided in NRS 517.040.

Corner No. 1, the Northwest Corner, is a 4"X4"X4" wooden post.
Corner No. 2, the North side Center, is a 4"X4"X4" wooden post.
Corner No. 3, the Northeast Corner, is a 4"X4"X4" wooden post.
Corner No. 4, the Southeast Corner, is a 4"X4"X4" wooden post.
Corner No. 5, the South side Center, is a 4"X4"X4" wooden post.
Corner No. 6, the Southwest Corner, is a 4"X4"X4" wooden post.

As erected on the ground, each side center or corner monument is marked as described above by scribed metal tags.

This location is made without waiver of any rights acquired by virtue of a location made on the 19th day of September, 1969, and recorded in the Eureka County, Nevada records at Book 33, Page 444, and filed with the Bureau of Land Management under Serial No. N MC 89554.

LYLE F. CAMPBELL, in his
capacity as sole trustee
for The Lyle F. Campbell Trust

JULIAN E. SIMPSON

JEAN C. SIMPSON

By Robert L. Petray
Robert L. Petray, Agent

STATE OF NEVADA)
) ss:
COUNTY OF WASHOE)

On this 25th day of November, 1991, personally appeared before me, Patricia A. Clark, a notary public for said state, Robert L. Petray, an agent of LYLE F. CAMPBELL, in his capacity as sole trustee for The Lyle F. Campbell Trust, JULIAN E. SIMPSON and JEAN C. SIMPSON, who acknowledged that he executed the above instrument on behalf of said parties.

(SEAL)



Patricia A. Clark
Notary Public
Patricia A. Clark
3580 Barrymore Drive
Reno, NV 89512

BOOK 228 PAGE 603
OFFICIAL RECORDS
RECORDED AT THE REQUEST OF
Homestake Mining
'91 DEC 12 P4:54

EUREKA COUNTY, NEVADA
M.N. REBALEATI, RECORDER
FILE NO. FEE \$

138753

RECORDING REQUESTED BY AND
WHEN RECORDED, RETURN TO:

Homestake Mining Company of California
Attention: Val Flynn
650 California Street, 9th Floor
San Francisco, CA 94108-2788

138754

CERTIFICATE OF LOCATION
State of Nevada

LYLE F. CAMPBELL, in his capacity as sole trustee of The Lyle F. Campbell Trust, having a mailing address of P.O. Box 7377, Reno, NV 89510 (as to a seventy percent ownership interest) and JULIAN E. and JEAN C. SIMPSON, husband and wife, having a mailing address of P.O. Box 266, Kihei, Maui, Hawaii 96753 (as to a thirty percent ownership interest) have located the Q #48 lode mining claim, more particularly described below. The time and date of location is 3:10 p.m. the 22nd day of September, 1991.

The number of linear feet claimed in length along the course of the vein, each way from the point of discovery, is 1490 feet in an easterly direction and 10 feet in a westerly direction. The width claimed on each side of the center of the vein is 300 feet. The general course of the lode or vein, as near as may be, is east/west.

This lode mining claim is located in the Northeast Quarter of Section 20, and the Northwest Quarter of Section 21, Township 24 North, Range 49 East, Mount Diablo Base & Meridian, Eureka County, Nevada, and is described by metes and bounds as follows:

Beginning at Corner No. 1, which Corner No. 1 bears North 0 degrees 32' 57" West, a distance of 14085.647 feet from the Southeast Corner of Section 32, Township 24 North, Range 49 East, which corner is marked by a G.L.O. Brass Cap Monument;

Thence east a distance of 750 feet to Corner No. 2;
Thence east a distance of 750 feet to Corner No. 3;
Thence south a distance of 600 feet to Corner No. 4;
Thence west a distance of 750 feet to Corner No. 5;
Thence west a distance of 750 feet to Corner No. 6;
Thence north a distance of 600 feet to Corner No. 1,
the place of beginning.

This claim is contiguous to and is bounded by the following claims:

Q #49 on the north;
R #48 on the east;
P #48 on the west; and
Q #47 on the south.

The work of location consisted of making the maps provided in NRS 517.040.

Corner No. 1, the Northwest Corner, is a 4"x4"x4" wooden post.
Corner No. 2, the North side Center, is a 4"x4"x4" wooden post.
Corner No. 3, the Northeast Corner, is a 4"x4"x4" wooden post.
Corner No. 4, the Southeast Corner, is a 4"x4"x4" wooden post.
Corner No. 5, the South side Center, is a 4"x4"x4" wooden post.
Corner No. 6, the Southwest Corner, is a 4"x4"x4" wooden post.

As erected on the ground, each side center or corner monument is marked as described above by scribed metal tags.

This location is made without waiver of any rights acquired by virtue of a location made on the 19th day of September, 1969, and recorded in the Eureka County, Nevada records at Book 33, Page 445, and filed with the Bureau of Land Management under Serial No. N MC 89555.

LYLE F. CAMPBELL, in his
capacity as sole trustee
for The Lyle F. Campbell Trust

JULIAN E. SIMPSON

JEAN C. SIMPSON

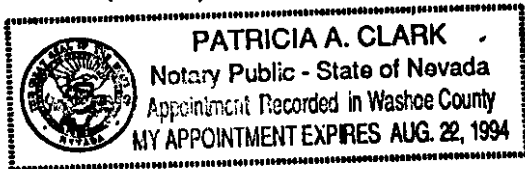
By Robert L. Petray
Robert L. Petray, Agent

BOOK 228 PAGE 605

STATE OF NEVADA)
) ss:
COUNTY OF WASHOE)

On this 25th day of November, 1991, personally appeared before me, Patricia A. Clark, a notary public for said state, Robert L. Petray, an agent of LYLE F. CAMPBELL, in his capacity as sole trustee for The Lyle F. Campbell Trust, JULIAN E. SIMPSON and JEAN C. SIMPSON, who acknowledged that he executed the above instrument on behalf of said parties.

(SEAL)



Patricia A. Clark
Notary Public
Patricia A. Clark
3580 Barrymore Drive
Reno, NV 89512

BOOK 228 PAGE 605
OFFICIAL RECORDS
RECORDED AT THE REQUEST OF
Homestake Mining
'91 DEC 12 P4:54

EUREKA COUNTY, NEVADA
M.N. REBALEATI, RECORDER
FILE NO. 625
FEE \$
138754

BOOK 228 PAGE 606

RECORDING REQUESTED BY AND
WHEN RECORDED, RETURN TO:

Homestake Mining Company of California
Attention: Val Flynn
650 California Street, 9th Floor
San Francisco, CA 94108-2788

138755

CERTIFICATE OF LOCATION
State of Nevada

LYLE F. CAMPBELL, in his capacity as sole trustee of The Lyle F. Campbell Trust, having a mailing address of P.O. Box 7377, Reno, NV 89510 (as to a seventy percent ownership interest) and JULIAN E. and JEAN C. SIMPSON, husband and wife, having a mailing address of P.O. Box 266, Kihei, Maui, Hawaii 96753 (as to a thirty percent ownership interest) have located the Q #49 lode mining claim, more particularly described below. The time and date of location is 3:19 p.m. the 22nd day of September, 1991.

The number of linear feet claimed in length along the course of the vein, each way from the point of discovery, is 1490 feet in an easterly direction and 10 feet in a westerly direction. The width claimed on each side of the center of the vein is 300 feet. The general course of the lode or vein, as near as may be, is east/west.

This lode mining claim is located in the Northeast Quarter of Section 20, and the Northwest Quarter of Section 21, Township 24 North, Range 49 East, Mount Diablo Base & Meridian, Eureka County, Nevada, and is described by metes and bounds as follows:

Beginning at Corner No. 1, which Corner No. 1 bears North 0 degrees 31' 36" West, a distance of 14685.621 feet from the Southeast Corner of Section 32, Township 24 North, Range 49 East, which corner is marked by a G.L.O. Brass Cap Monument;

Thence east a distance of 750 feet to Corner No. 2;

Thence east a distance of 750 feet to Corner No. 3;

Thence south a distance of 600 feet to Corner No. 4;

Thence west a distance of 750 feet to Corner No. 5;

Thence west a distance of 750 feet to Corner No. 6;

Thence north a distance of 600 feet to Corner No. 1,
the place of beginning.

This claim is contiguous to and is bounded by the following claims:

R #49 on the east;

P #49 on the west; and

Q #48 on the south.

The work of location consisted of making the maps provided in NRS 517.040.

Corner No. 1, the Northwest Corner, is a 4"X4"X4" wooden post.
Corner No. 2, the North side Center, is a 4"X4"X4" wooden post.
Corner No. 3, the Northeast Corner, is a 4"X4"X4" wooden post.
Corner No. 4, the Southeast Corner, is a 4"X4"X4" wooden post.
Corner No. 5, the South side Center, is a 4"X4"X4" wooden post.
Corner No. 6, the Southwest Corner, is a 4"X4"X4" wooden post.

As erected on the ground, each side center or corner monument is marked as described above by scribed metal tags.

This location is made without waiver of any rights acquired by virtue of a location made on the 19th day of September, 1969, and recorded in the Eureka County, Nevada records at Book 33, Page 446, and filed with the Bureau of Land Management under Serial No. N MC 89556.

LYLE F. CAMPBELL, in his
capacity as sole trustee
for The Lyle F. Campbell Trust

JULIAN E. SIMPSON

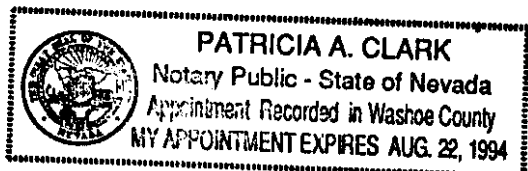
JEAN C. SIMPSON

By Robert L. Petray
Robert L. Petray, Agent

STATE OF NEVADA)
) ss:
COUNTY OF WASHOE)

On this 25th day of November, 1991, personally appeared before me, Patricia A. Clark, a notary public for said state, Robert L. Petray, an agent of LYLE F. CAMPBELL, in his capacity as sole trustee for The Lyle F. Campbell Trust, JULIAN E. SIMPSON and JEAN C. SIMPSON, who acknowledged that he executed the above instrument on behalf of said parties.

(SEAL)



Patricia A. Clark
Notary Public
Patricia A. Clark
3580 Barrymore Drive
Reno, NV 89512

BOOK 228 PAGE 607
OFFICIAL RECORDS
RECORDED AT THE REQUEST OF
Honesty Mining
91 DEC 12 P4 54

EUREKA COUNTY, NEVADA
M.N. REBALEATI, RECORDER
FILE NO. 138755
FEE \$ 25

BOOK 228 PAGE 608

RECORDING REQUESTED BY AND
WHEN RECORDED, RETURN TO:

Homestake Mining Company of California
Attention: Val Flynn
650 California Street, 9th Floor
San Francisco, CA 94108-2788

138756

CERTIFICATE OF LOCATION
State of Nevada

LYLE F. CAMPBELL, in his capacity as sole trustee of The Lyle F. Campbell Trust, having a mailing address of P.O. Box 7377, Reno, NV 89510 (as to a seventy percent ownership interest) and JULIAN E. and JEAN C. SIMPSON, husband and wife, having a mailing address of P.O. Box 266, Kihei, Maui, Hawaii 96753 (as to a thirty percent ownership interest) have located the R #41 lode mining claim, more particularly described below. The time and date of location is 9:03 a.m. the 20th day of September, 1991.

The number of linear feet claimed in length along the course of the vein, each way from the point of discovery, is 10 feet in an easterly direction and 1490 feet in a westerly direction. The width claimed on each side of the center of the vein is 300 feet. The general course of the lode or vein, as near as may be, is east/west.

This lode mining claim is located in the North Half of Section 28, Township 24 North, Range 49 East, Mount Diablo Base & Meridian, Eureka County, Nevada, and is described by metes and bounds as follows:

Beginning at Corner No. 1, which Corner No. 1 bears North 7 degrees 51' 44" East, a distance of 9978.800 feet from the Southeast Corner of Section 32, Township 24 North, Range 49 East, which corner is marked by a G.L.O. Brass Cap Monument;

Thence east a distance of 750 feet to Corner No. 2;
Thence east a distance of 750 feet to Corner No. 3;
Thence south a distance of 600 feet to Corner No. 4;
Thence west a distance of 750 feet to Corner No. 5;
Thence west a distance of 750 feet to Corner No. 6;
Thence north a distance of 600 feet to Corner No. 1,
the place of beginning.

This claim is contiguous to and is bounded by the following claims:
R #42 on the north;
S #41 on the east;
Q #41 on the west; and
SUMMER #2 on the south.

The work of location consisted of making the maps provided in NRS 517.040.

Corner No. 1, the Northwest Corner, is a 4"X4"X4" wooden post.
Corner No. 2, the North side Center, is a 4"X4"X4" wooden post.
Corner No. 3, the Northeast Corner, is a 4"X4"X4" wooden post.
Corner No. 4, the Southeast Corner, is a 4"X4"X4" wooden post.
Corner No. 5, the South side Center, is a 4"X4"X4" wooden post.
Corner No. 6, the Southwest Corner, is a 4"X4"X4" wooden post.

As erected on the ground, each side center or corner monument is marked as described above by scribed metal tags.

This location is made without waiver of any rights acquired by virtue of a location made on the 1st day of September, 1969, and recorded in the Eureka County, Nevada records at Book 33, Page 447, and filed with the Bureau of Land Management under Serial No. N MC 89557.

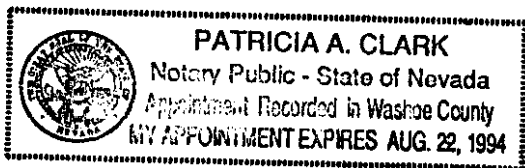
LYLE F. CAMPBELL,
in his capacity as sole trustee
for The Lyle F. Campbell Trust

JULIAN E. SIMPSON
JEAN C. SIMPSON
By Robert L. Petray
Robert L. Petray, Agent

STATE OF NEVADA)
) ss:
COUNTY OF WASHOE)

On this 25th day of November, 1991, personally appeared before me, Patricia A. Clark, a notary public for said state, Robert L. Petray, an agent of LYLE F. CAMPBELL, in his capacity as sole trustee for The Lyle F. Campbell Trust, JULIAN E. SIMPSON and JEAN C. SIMPSON, who acknowledged that he executed the above instrument on behalf of said parties.

(SEAL)



Patricia A. Clark
Notary Public
Patricia A. Clark
3580 Barrymore Drive
Reno, NV 89512

BOOK 228 PAGE 610
OFFICIAL RECORDS
RECORDED AT THE REQUEST OF
Homestake Mining
'91 DEC 12 P4:54

EUREKA COUNTY, NEVADA
M.N. REBALEATI, RECORDER
FILE NO. 138756 FEE \$ 25

RECORDING REQUESTED BY AND
WHEN RECORDED, RETURN TO:

Homestake Mining Company of California
Attention: Val Flynn
650 California Street, 9th Floor
San Francisco, CA 94108-2788

138757

CERTIFICATE OF LOCATION
State of Nevada

LYLE F. CAMPBELL, in his capacity as sole trustee of The Lyle F. Campbell Trust, having a mailing address of P.O. Box 7377, Reno, NV 89510 (as to a seventy percent ownership interest) and JULIAN E. and JEAN C. SIMPSON, husband and wife, having a mailing address of P.O. Box 266, Kihei, Maui, Hawaii 96753 (as to a thirty percent ownership interest) have located the R #42 lode mining claim, more particularly described below. The time and date of location is 2:12 p.m. the 19th day of September, 1991.

The number of linear feet claimed in length along the course of the vein, each way from the point of discovery, is 10 feet in an easterly direction and 1490 feet in a westerly direction. The width claimed on each side of the center of the vein is 300 feet. The general course of the lode or vein, as near as may be, is east/west.

This lode mining claim is located in the North Half of Section 28, Township 24 North, Range 49 East, Mount Diablo Base & Meridian, Eureka County, Nevada, and is described by metes and bounds as follows:

Beginning at Corner No. 1, which Corner No. 1 bears North 7 degrees 25' 03" East, a distance of 10573.479 feet from the Southeast Corner of Section 32, Township 24 North, Range 49 East, which corner is marked by a G.L.O. Brass Cap Monument;

Thence east a distance of 750 feet to Corner No. 2;
Thence east a distance of 750 feet to Corner No. 3;
Thence south a distance of 600 feet to Corner No. 4;
Thence west a distance of 750 feet to Corner No. 5;
Thence west a distance of 750 feet to Corner No. 6;
Thence north a distance of 600 feet to Corner No. 1,

the place of beginning.

This claim is contiguous to and is bounded by the following claims:

R #43 on the north;
S #42 on the east;
Q #42 on the west; and
R #41 on the south.

The work of location consisted of making the maps provided in NRS 517.040.

Corner No. 1, the Northwest Corner, is a 4"x4"x4" wooden post.
Corner No. 2, the North side Center, is a 4"x4"x4" wooden post.
Corner No. 3, the Northeast Corner, is a 4"x4"x4" wooden post.
Corner No. 4, the Southeast Corner, is a 4"x4"x4" wooden post.
Corner No. 5, the South side Center, is a 4"x4"x4" wooden post.
Corner No. 6, the Southwest Corner, is a 4"x4"x4" wooden post.

As erected on the ground, each side center or corner monument is marked as described above by scribed metal tags.

This location is made without waiver of any rights acquired by virtue of a location made on the 1st day of September, 1969, and recorded in the Eureka County, Nevada records at Book 33, Page 448, and filed with the Bureau of Land Management under Serial No. N MC 89558.

LYLE F. CAMPBELL,
in his capacity as sole trustee
for The Lyle F. Campbell Trust

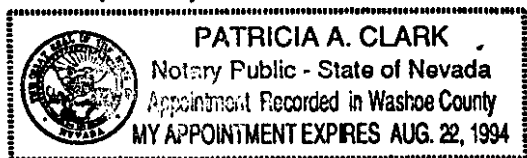
JULIAN E. SIMPSON
JEAN C. SIMPSON

By Robert L. Petray
Robert L. Petray, Agent

STATE OF NEVADA)
) ss:
COUNTY OF WASHOE)

On this 25th day of November, 1991, personally appeared before me, Patricia A. Clark, a notary public for said state, Robert L. Petray, an agent of LYLE F. CAMPBELL, in his capacity as sole trustee for The Lyle F. Campbell Trust, JULIAN E. SIMPSON and JEAN C. SIMPSON, who acknowledged that he executed the above instrument on behalf of said parties.

(SEAL)



Patricia A. Clark
Notary Public
Patricia A. Clark
3580 Barrymore Drive
Reno, NV 89512

BOOK 228 PAGE 612
OFFICIAL RECORDS
RECORDED AT THE REQUEST OF
Homestead Mining
'91 DEC 12 P4 54

EUREKA COUNTY, NEVADA
M.N. REBALEATI, RECORDER
FILE NO. FEE \$ 6.25

138757

BOOK 228 PAGE 612

RECORDING REQUESTED BY AND
WHEN RECORDED, RETURN TO:

Homestake Mining Company of California
Attention: Val Flynn
650 California Street, 9th Floor
San Francisco, CA 94108-2788

138758

CERTIFICATE OF LOCATION
State of Nevada

LYLE F. CAMPBELL, in his capacity as sole trustee of The Lyle F. Campbell Trust, having a mailing address of P.O. Box 7377, Reno, NV 89510 (as to a seventy percent ownership interest) and JULIAN E. and JEAN C. SIMPSON, husband and wife, having a mailing address of P.O. Box 266, Kihei, Maui, Hawaii 96753 (as to a thirty percent ownership interest) have located the R #43 lode mining claim, more particularly described below. The time and date of location is 1:50 p.m. the 19th day of September, 1991.

The number of linear feet claimed in length along the course of the vein, each way from the point of discovery, is 10 feet in an easterly direction and 1490 feet in a westerly direction. The width claimed on each side of the center of the vein is 300 feet. The general course of the lode or vein, as near as may be, is east/west.

This lode mining claim is located in the South Half of Section 21 and the North Half of Section 28, Township 24 North, Range 49 East, Mount Diablo Base & Meridian, Eureka County, Nevada, and is described by metes and bounds as follows:

Beginning at Corner No. 1, which Corner No. 1 bears North 7 degrees 01' 12" East, a distance of 11168.726 feet from the Southeast Corner of Section 32, Township 24 North, Range 49 East, which corner is marked by a G.L.O. Brass Cap Monument;

Thence east a distance of 750 feet to Corner No. 2;

Thence east a distance of 750 feet to Corner No. 3;

Thence south a distance of 600 feet to Corner No. 4;

Thence west a distance of 750 feet to Corner No. 5;

Thence west a distance of 750 feet to Corner No. 6;

Thence north a distance of 600 feet to Corner No. 1,
the place of beginning.

This claim is contiguous to and is bounded by the following claims:

R #44 on the north;

S #43 on the east;

Q #43 on the west; and

R #42 on the south.

The work of location consisted of making the maps provided in NRS 517.040.

Corner No. 1, the Northwest Corner, is a 4"X4"X4" wooden post.

Corner No. 2, the North side Center, is a 4"X4"X4" wooden post.

Corner No. 3, the Northeast Corner, is a 4"X4"X4" wooden post.

Corner No. 4, the Southeast Corner, is a 4"X4"X4" wooden post.

Corner No. 5, the South side Center, is a 4"X4"X4" wooden post.

Corner No. 6, the Southwest Corner, is a 4"X4"X4" wooden post.

As erected on the ground, each side center or corner monument is marked as described above by scribed metal tags.

This location is made without waiver of any rights acquired by virtue of a location made on the 1st day of September, 1969, and recorded in the Eureka County, Nevada records at Book 33, Page 449, and filed with the Bureau of Land Management under Serial No. N MC 89559.

LYLE F. CAMPBELL,
in his capacity as sole trustee
for The Lyle F. Campbell Trust

JULIAN E. SIMPSON

JEAN C. SIMPSON

By Robert L. Petray
Robert L. Petray, Agent

BOOK 228 PAGE 13

STATE OF NEVADA)
) ss:
COUNTY OF WASHOE)

On this 25th day of November, 1991, personally appeared before me, Patricia A. Clark, a notary public for said state, Robert L. Petray, an agent of LYLE F. CAMPBELL, in his capacity as sole trustee for The Lyle F. Campbell Trust, JULIAN E. SIMPSON and JEAN C. SIMPSON, who acknowledged that he executed the above instrument on behalf of said parties.

(SEAL)



Patricia A. Clark
Notary Public
Patricia A. Clark
3580 Barrymore Drive
Reno, NV 89512

BOOK 228 PAGE 614
OFFICIAL RECORDS
RECORDED AT THE REQUEST OF
Homeside Mining
'91 DEC 12 P4 54

EUREKA COUNTY, NEVADA
M.N. REBALEATI, RECORDER
FILE NO. FEES 6.25

138758

RECORDING REQUESTED BY AND
WHEN RECORDED, RETURN TO:

Homestake Mining Company of California
Attention: Val Flynn
650 California Street, 9th Floor
San Francisco, CA 94108-2788

138759

CERTIFICATE OF LOCATION
State of Nevada

LYLE F. CAMPBELL, in his capacity as sole trustee of The Lyle F. Campbell Trust, having a mailing address of P.O. Box 7377, Reno, NV 89510 (as to a seventy percent ownership interest) and JULIAN E. and JEAN C. SIMPSON, husband and wife, having a mailing address of P.O. Box 266, Kihei, Maui, Hawaii 96753 (as to a thirty percent ownership interest) have located the R #44 lode mining claim, more particularly described below. The time and date of location is 1:21 p.m. the 19th day of September, 1991.

The number of linear feet claimed in length along the course of the vein, each way from the point of discovery, is 10 feet in an easterly direction and 1490 feet in a westerly direction. The width claimed on each side of the center of the vein is 300 feet. The general course of the lode or vein, as near as may be, is east/west.

This lode mining claim is located in the South Half of Section 21, Township 24 North, Range 49 East, Mount Diablo Base & Meridian, Eureka County, Nevada, and is described by metes and bounds as follows:

Beginning at Corner No. 1, which Corner No. 1 bears North 6 degrees 39' 46" East, a distance of 11764.457 feet from the Southeast Corner of Section 32, Township 24 North, Range 49 East, which corner is marked by a G.L.O. Brass Cap Monument;

Thence east a distance of 750 feet to Corner No. 2;

Thence east a distance of 750 feet to Corner No. 3;

Thence south a distance of 600 feet to Corner No. 4;

Thence west a distance of 750 feet to Corner No. 5;

Thence west a distance of 750 feet to Corner No. 6;

Thence north a distance of 600 feet to Corner No. 1,
the place of beginning.

This claim is contiguous to and is bounded by the following claims:

R #45 on the north;

S #44 on the east;

Q #44 on the west; and

R #43 on the south.

The work of location consisted of making the maps provided in NRS 517.040.

Corner No. 1, the Northwest Corner, is a 4"X4"X4" wooden post.

Corner No. 2, the North side Center, is a 4"X4"X4" wooden post.

Corner No. 3, the Northeast Corner, is a 4"X4"X4" wooden post.

Corner No. 4, the Southeast Corner, is a 4"X4"X4" wooden post.

Corner No. 5, the South side Center, is a 4"X4"X4" wooden post.

Corner No. 6, the Southwest Corner, is a 4"X4"X4" wooden post.

As erected on the ground, each side center or corner monument is marked as described above by scribed metal tags.

This location is made without waiver of any rights acquired by virtue of a location made on the 1st day of September, 1969, and recorded in the Eureka County, Nevada records at Book 33, Page 450, and filed with the Bureau of Land Management under Serial No. N MC 89560.

LYLE F. CAMPBELL,
in his capacity as sole trustee
for The Lyle F. Campbell Trust

JULIAN E. SIMPSON

JEAN C. SIMPSON

By Robert L. Petray
Robert L. Petray, Agent

STATE OF NEVADA)
) ss:
COUNTY OF WASHOE)

On this 25th day of November, 1991, personally appeared before me, Patricia A. Clark, a notary public for said state, Robert L. Petray, an agent of LYLE F. CAMPBELL, in his capacity as sole trustee for The Lyle F. Campbell Trust, JULIAN E. SIMPSON and JEAN C. SIMPSON, who acknowledged that he executed the above instrument on behalf of said parties.

(SEAL)



Patricia A. Clark
Notary Public
Patricia A. Clark
3580 Barrymore Drive
Reno, NV 89512

BOOK 228 PAGE 615
OFFICIAL RECORDS
RECORDED AT THE REQUEST OF
Homestake Mining
91 DEC 12 P4 54

EUREKA COUNTY, NEVADA
M.N. REBALEATI, RECORDER
FILE NO. 138759 FEE \$ 6.25

RECORDING REQUESTED BY AND
WHEN RECORDED, RETURN TO:

Homestake Mining Company of California
Attention: Val Flynn
650 California Street, 9th Floor
San Francisco, CA 94108-2788

138760

CERTIFICATE OF LOCATION
State of Nevada

LYLE F. CAMPBELL, in his capacity as sole trustee of The Lyle F. Campbell Trust, having a mailing address of P.O. Box 7377, Reno, NV 89510 (as to a seventy percent ownership interest) and JULIAN E. and JEAN C. SIMPSON, husband and wife, having a mailing address of P.O. Box 266, Kihei, Maui, Hawaii 96753 (as to a thirty percent ownership interest) have located the R #45 lode mining claim, more particularly described below. The time and date of location is 1:32 p.m. the 19th day of September, 1991.

The number of linear feet claimed in length along the course of the vein, each way from the point of discovery, is 10 feet in an easterly direction and 1490 feet in a westerly direction. The width claimed on each side of the center of the vein is 300 feet. The general course of the lode or vein, as near as may be, is east/west.

This lode mining claim is located in the South Half of Section 21, Township 24 North, Range 49 East, Mount Diablo Base & Meridian, Eureka County, Nevada, and is described by metes and bounds as follows:

Beginning at Corner No. 1, which Corner No. 1 bears North 6 degrees 20' 25" East, a distance of 12360.601 feet from the Southeast Corner of Section 32, Township 24 North, Range 49 East, which corner is marked by a G.L.O. Brass Cap Monument;

Thence east a distance of 750 feet to Corner No. 2;

Thence east a distance of 750 feet to Corner No. 3;

Thence south a distance of 600 feet to Corner No. 4;

Thence west a distance of 750 feet to Corner No. 5;

Thence west a distance of 750 feet to Corner No. 6;

Thence north a distance of 600 feet to Corner No. 1,
the place of beginning.

This claim is contiguous to and is bounded by the following claims:

R #46 on the north;

S #45 on the east;

Q #45 on the west; and

R #44 on the south.

The work of location consisted of making the maps provided in NRS 517.040.

Corner No. 1, the Northwest Corner, is a 4"X4"X4" wooden post.
Corner No. 2, the North side Center, is a 4"X4"X4" wooden post.
Corner No. 3, the Northeast Corner, is a 4"X4"X4" wooden post.
Corner No. 4, the Southeast Corner, is a 4"X4"X4" wooden post.
Corner No. 5, the South side Center, is a 4"X4"X4" wooden post.
Corner No. 6, the Southwest Corner, is a 4"X4"X4" wooden post.

As erected on the ground, each side center or corner monument is marked as described above by scribed metal tags.

This location is made without waiver of any rights acquired by virtue of a location made on the 1st day of September, 1969, and recorded in the Eureka County, Nevada records at Book 33, Page 451, and filed with the Bureau of Land Management under Serial No. N MC 89561.

LYLE F. CAMPBELL,
in his capacity as sole trustee
for The Lyle F. Campbell Trust

JULIAN E. SIMPSON

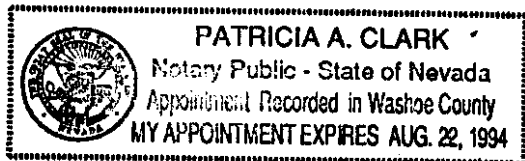
JEAN C. SIMPSON

By Robert L. Petray
Robert L. Petray, Agent

STATE OF NEVADA)
) ss:
COUNTY OF WASHOE)

On this 25th day of November, 1991, personally appeared before me, Patricia A. Clark, a notary public for said state, Robert L. Petray, an agent of LYLE F. CAMPBELL, in his capacity as sole trustee for The Lyle F. Campbell Trust, JULIAN E. SIMPSON and JEAN C. SIMPSON, who acknowledged that he executed the above instrument on behalf of said parties.

(SEAL)



Patricia A. Clark
Notary Public
Patricia A. Clark
3580 Barrymore Drive
Reno, NV 89512

BOOK 228 PAGE 617
OFFICIAL RECORDS
RECORDED AT THE REQUEST OF

Hemistake Mining
91 DEC 12 P454

EUREKA COUNTY, NEVADA
M.N. REBALEATI, RECORDER
FILE NO. FEE \$

138760

BOOK 228 PAGE 618

RECORDING REQUESTED BY AND
WHEN RECORDED, RETURN TO:

Homestake Mining Company of California
Attention: Val Flynn
650 California Street, 9th Floor
San Francisco, CA 94110-2788

138761

CERTIFICATE OF LOCATION
State of Nevada

LYLE F. CAMPBELL, in his capacity as sole trustee of The Lyle F. Campbell Trust, having a mailing address of P.O. Box 7377, Reno, NV 89510 (as to a seventy percent ownership interest) and JULIAN E. and JEAN C. SIMPSON, husband and wife, having a mailing address of P.O. Box 266, Kihei, Maui, Hawaii 96753 (as to a thirty percent ownership interest) have located the R #46 lode mining claim, more particularly described below. The time and date of location is 9:22 a.m. the 23rd day of September, 1991.

The number of linear feet claimed in length along the course of the vein, each way from the point of discovery, is 10 feet in an easterly direction and 1490 feet in a westerly direction. The width claimed on each side of the center of the vein is 300 feet. The general course of the lode or vein, as near as may be, is east/west.

This lode mining claim is located in the South Half of Section 21, Township 24 North, Range 49 East, Mount Diablo Base & Meridian, Eureka County, Nevada, and is described by metes and bounds as follows:

Beginning at Corner No. 1, which Corner No. 1 bears North 6 degrees 02' 50" East, a distance of 12957.100 feet from the Southeast Corner of Section 32, Township 24 North, Range 49 East, which corner is marked by a G.L.O. Brass Cap Monument;

Thence east a distance of 750 feet to Corner No. 2;
Thence east a distance of 750 feet to Corner No. 3;
Thence south a distance of 600 feet to Corner No. 4;
Thence west a distance of 750 feet to Corner No. 5;
Thence west a distance of 750 feet to Corner No. 6;
Thence north a distance of 600 feet to Corner No. 1,
the place of beginning.

This claim is contiguous to and is bounded by the following claims:
R #47 on the north;
S #46 on the east;
Q #46 on the west; and
R #45 on the south.

The work of location consisted of making the maps provided in NRS 517.040.

Corner No. 1, the Northwest Corner, is a 4"X4"X4" wooden post.
Corner No. 2, the North side Center, is a 4"X4"X4" wooden post.
Corner No. 3, the Northeast Corner, is a 4"X4"X4" wooden post.
Corner No. 4, the Southeast Corner, is a 4"X4"X4" wooden post.
Corner No. 5, the South side Center, is a 4"X4"X4" wooden post.
Corner No. 6, the Southwest Corner, is a 4"X4"X4" wooden post.

As erected on the ground, each side center or corner monument is marked as described above by scribed metal tags.

This location is made without waiver of any rights acquired by virtue of a location made on the 1st day of September, 1969, and recorded in the Eureka County, Nevada records at Book 33, Page 452, and filed with the Bureau of Land Management under Serial No. N MC 89562.

LYLE F. CAMPBELL,
in his capacity as sole trustee
for The Lyle F. Campbell Trust

JULIAN E. SIMPSON

JEAN C. SIMPSON

By Robert L. Petray
Robert L. Petray, Agent

STATE OF NEVADA)
) ss:
COUNTY OF WASHOE)

On this 25th day of November, 1991, personally appeared before me, Patricia A. Clark, a notary public for said state, Robert L. Petray, an agent of LYLE F. CAMPBELL, in his capacity as sole trustee for The Lyle F. Campbell Trust, JULIAN E. SIMPSON and JEAN C. SIMPSON, who acknowledged that he executed the above instrument on behalf of said parties.

(SEAL)



Patricia A. Clark
Notary Public
Patricia A. Clark
3580 Barrymore Drive
Reno, NV 89512

BOOK 228 PAGE 619
OFFICIAL RECORDS
RECORDED AT THE REQUEST OF
Homesake Mining
'91 DEC 12 P4 55

EUREKA COUNTY, NEVADA
M.N. REBALEATI, RECORDER
FILE NO. 138761 FEE \$ 6.25

BOOK 228 PAGE 20

RECORDING REQUESTED BY AND
WHEN RECORDED, RETURN TO:

Homestake Mining Company of California
Attention: Val Flynn
650 California Street, 9th Floor
San Francisco, CA 94108-2788

138762

CERTIFICATE OF LOCATION
State of Nevada

LYLE F. CAMPBELL, in his capacity as sole trustee of The Lyle F. Campbell Trust, having a mailing address of P.O. Box 7377, Reno, NV 89510 (as to a seventy percent ownership interest) and JULIAN E. and JEAN C. SIMPSON, husband and wife, having a mailing address of P.O. Box 266, Kihei, Maui, Hawaii 96753 (as to a thirty percent ownership interest) have located the R #47 lode mining claim, more particularly described below. The time and date of location is 9:28 a.m. the 23rd day of September, 1991.

The number of linear feet claimed in length along the course of the vein, each way from the point of discovery, is 10 feet in an easterly direction and 1490 feet in a westerly direction. The width claimed on each side of the center of the vein is 300 feet. The general course of the lode or vein, as near as may be, is east/west.

This lode mining claim is located in all four quarters of Section 21, Township 24 North, Range 49 East, Mount Diablo Base & Meridian, Eureka County, Nevada, and is described by metes and bounds as follows:

Beginning at Corner No. 1, which Corner No. 1 bears North 5 degrees 46' 48" East, a distance of 13553.909 feet from the Southeast Corner of Section 32, Township 24 North, Range 49 East, which corner is marked by a G.L.O. Brass Cap Monument;

Thence east a distance of 750 feet to Corner No. 2;

Thence east a distance of 750 feet to Corner No. 3;

Thence south a distance of 600 feet to Corner No. 4;

Thence west a distance of 750 feet to Corner No. 5;

Thence west a distance of 750 feet to Corner No. 6;

Thence north a distance of 600 feet to Corner No. 1,
the place of beginning.

This claim is contiguous to and is bounded by the following claims:

R #48 on the north;

S #47 on the east;

Q #47 on the west; and

R #46 on the south.

The work of location consisted of making the maps provided in NRS 517.040.

Corner No. 1, the Northwest Corner, is a 4"X4"X4" wooden post.
Corner No. 2, the North side Center, is a 4"X4"X4" wooden post.
Corner No. 3, the Northeast Corner, is a 4"X4"X4" wooden post.
Corner No. 4, the Southeast Corner, is a 4"X4"X4" wooden post.
Corner No. 5, the South side Center, is a 4"X4"X4" wooden post.
Corner No. 6, the Southwest Corner, is a 4"X4"X4" wooden post.

As erected on the ground, each side center or corner monument is marked as described above by scribed metal tags.

This location is made without waiver of any rights acquired by virtue of a location made on the 1st day of September, 1969, and recorded in the Eureka County, Nevada records at Book 33, Page 453, and filed with the Bureau of Land Management under Serial No. N MC 89563.

LYLE F. CAMPBELL,
in his capacity as sole trustee
for The Lyle F. Campbell Trust

JULIAN E. SIMPSON

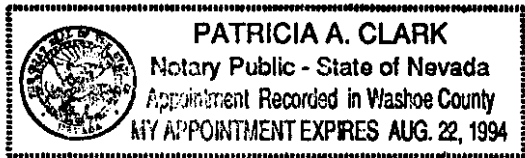
JEAN C. SIMPSON

By Robert L. Petray
Robert L. Petray, Agent

STATE OF NEVADA)
) ss:
COUNTY OF WASHOE)

On this 25th day of November, 1991, personally appeared before me, Patricia A. Clark, a notary public for said state, Robert L. Petray, an agent of LYLE F. CAMPBELL, in his capacity as sole trustee for The Lyle F. Campbell Trust, JULIAN E. SIMPSON and JEAN C. SIMPSON, who acknowledged that he executed the above instrument on behalf of said parties.

(SEAL)



Patricia A. Clark
Notary Public
Patricia A. Clark
3580 Barrymore Drive
Reno, NV 89512

BOOK 228 PAGE 621
OFFICIAL RECORDS
RECORDED AT THE REQUEST OF
Homestead Mining
'91 DEC 12 P4 55

EUREKA COUNTY, NEVADA
M.N. REBALEATI, RECORDER
FILE NO. 138762 FEE \$ 6.25

RECORDING REQUESTED BY AND
WHEN RECORDED, RETURN TO:

Homestake Mining Company of California
Attention: Val Flynn
650 California Street, 9th Floor
San Francisco, CA 94108-2788

138763

CERTIFICATE OF LOCATION
State of Nevada

LYLE F. CAMPBELL, in his capacity as sole trustee of The Lyle F. Campbell Trust, having a mailing address of P.O. Box 7377, Reno, NV 89510 (as to a seventy percent ownership interest) and JULIAN E. and JEAN C. SIMPSON, husband and wife, having a mailing address of P.O. Box 266, Kihei, Maui, Hawaii 96753 (as to a thirty percent ownership interest) have located the R #48 lode mining claim, more particularly described below. The time and date of location is 9:36 a.m. the 23rd day of September, 1991.

The number of linear feet claimed in length along the course of the vein, each way from the point of discovery, is 10 feet in an easterly direction and 1490 feet in a westerly direction. The width claimed on each side of the center of the vein is 300 feet. The general course of the lode or vein, as near as may be, is east/west.

This lode mining claim is located in the North Half of Section 21, Township 24 North, Range 49 East, Mount Diablo Base & Meridian, Eureka County, Nevada, and is described by metes and bounds as follows:

Beginning at Corner No. 1, which Corner No. 1 bears North 5 degrees 32' 07" East, a distance of 14150.988 feet from the Southeast Corner of Section 32, Township 24 North, Range 49 East, which corner is marked by a G.L.O. Brass Cap Monument;

Thence east a distance of 750 feet to Corner No. 2;
Thence east a distance of 750 feet to Corner No. 3;
Thence south a distance of 600 feet to Corner No. 4;
Thence west a distance of 750 feet to Corner No. 5;
Thence west a distance of 750 feet to Corner No. 6;
Thence north a distance of 600 feet to Corner No. 1,
the place of beginning.

This claim is contiguous to and is bounded by the following claims:
R #49 on the north;
S #48 on the east;
Q #48 on the west; and
R #47 on the south.

The work of location consisted of making the maps provided in NRS 517.040.

Corner No. 1, the Northwest Corner, is a 4"X4"X4" wooden post.
Corner No. 2, the North side Center, is a 4"X4"X4" wooden post.
Corner No. 3, the Northeast Corner, is a 4"X4"X4" wooden post.
Corner No. 4, the Southeast Corner, is a 4"X4"X4" wooden post.
Corner No. 5, the South side Center, is a 4"X4"X4" wooden post.
Corner No. 6, the Southwest Corner, is a 4"X4"X4" wooden post.

As erected on the ground, each side center or corner monument is marked as described above by scribed metal tags.

This location is made without waiver of any rights acquired by virtue of a location made on the 1st day of September, 1969, and recorded in the Eureka County, Nevada records at Book 33, Page 454, and filed with the Bureau of Land Management under Serial No. N MC 89564.

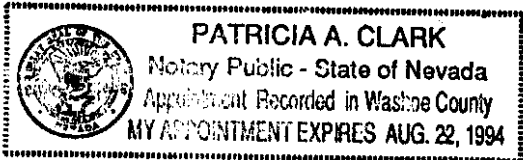
LYLE F. CAMPBELL,
in his capacity as sole trustee
for The Lyle F. Campbell Trust

JULIAN E. SIMPSON
JEAN C. SIMPSON
By Robert L. Petray
Robert L. Petray, Agent

STATE OF NEVADA)
) ss:
COUNTY OF WASHOE)

On this 25th day of November, 1991, personally appeared before me, Patricia A. Clark, a notary public for said state, Robert L. Petray, an agent of LYLE F. CAMPBELL, in his capacity as sole trustee for The Lyle F. Campbell Trust, JULIAN E. SIMPSON and JEAN C. SIMPSON, who acknowledged that he executed the above instrument on behalf of said parties.

(SEAL)



Patricia A. Clark
Notary Public
Patricia A. Clark
3580 Barrymore Drive
Reno, NV 89512

BOOK 229 PAGE 002
OFFICIAL RECORDS
RECORDED AT THE REQUEST OF
Homestake Mining
'91 DEC 12 P4:55

EUREKA COUNTY, NEVADA
M.N. REBALEATI, RECORDER
FILE NO. FEE \$ 6.25

138763

BOOK 229 PAGE 002

RECORDING REQUESTED BY AND
WHEN RECORDED, RETURN TO:
Homestake Mining Company of California
Attention: Val Flynn
650 California Street, 9th Floor
San Francisco, CA 94108-2788

138764

CERTIFICATE OF LOCATION
State of Nevada

LYLE F. CAMPBELL, in his capacity as sole trustee of The Lyle F. Campbell Trust, having a mailing address of P.O. Box 7377, Reno, NV 89510 (as to a seventy percent ownership interest) and JULIAN E. and JEAN C. SIMPSON, husband and wife, having a mailing address of P.O. Box 266, Kihei, Maui, Hawaii 96753 (as to a thirty percent ownership interest) have located the R #49 lode mining claim, more particularly described below. The time and date of location is 9:43 a.m. the 23rd day of September, 1991.

The number of linear feet claimed in length along the course of the vein, each way from the point of discovery, is 10 feet in an easterly direction and 1490 feet in a westerly direction. The width claimed on each side of the center of the vein is 300 feet. The general course of the lode or vein, as near as may be, is east/west.

This lode mining claim is located in the North Half of Section 21, Township 24 North, Range 49 East, Mount Diablo Base & Meridian, Eureka County, Nevada, and is described by metes and bounds as follows:

Beginning at Corner No. 1, which Corner No. 1 bears North 5 degrees 18' 38" East, a distance of 14748.303 feet from the Southeast Corner of Section 32, Township 24 North, Range 49 East, which corner is marked by a G.L.O. Brass Cap Monument;

Thence east a distance of 750 feet to Corner No. 2;
Thence east a distance of 750 feet to Corner No. 3;
Thence south a distance of 600 feet to Corner No. 4;
Thence west a distance of 750 feet to Corner No. 5;
Thence west a distance of 750 feet to Corner No. 6;
Thence north a distance of 600 feet to Corner No. 1,
the place of beginning.

This claim is contiguous to and is bounded by the following claims:
S #49 on the east;
Q #49 on the west; and
R #48 on the south.

The work of location consisted of making the maps provided in NRS 517.040.

Corner No. 1, the Northwest Corner, is a 4"x4"x4" wooden post.
Corner No. 2, the North side Center, is a 4"x4"x4" wooden post.
Corner No. 3, the Northeast Corner, is a 4"x4"x4" wooden post.
Corner No. 4, the Southeast Corner, is a 4"x4"x4" wooden post.
Corner No. 5, the South side Center, is a 4"x4"x4" wooden post.
Corner No. 6, the Southwest Corner, is a 4"x4"x4" wooden post.

As erected on the ground, each side center or corner monument is marked as described above by scribed metal tags.

This location is made without waiver of any rights acquired by virtue of a location made on the 1st day of September, 1969, and recorded in the Eureka County, Nevada records at Book 33, Page 455, and filed with the Bureau of Land Management under Serial No. N MC 89565.

LYLE F. CAMPBELL,
in his capacity as sole trustee
for The Lyle F. Campbell Trust

JULIAN E. SIMPSON
JEAN C. SIMPSON
By Robert L. Petray
Robert L. Petray Agent

BOOK 229 PAGE 003

STATE OF NEVADA)
) ss:
COUNTY OF WASHOE)

On this 25th day of November, 1991, personally appeared before me, Patricia A. Clark, a notary public for said state, Robert L. Petray, an agent of LYLE F. CAMPBELL, in his capacity as sole trustee for The Lyle F. Campbell Trust, JULIAN E. SIMPSON and JEAN C. SIMPSON, who acknowledged that he executed the above instrument on behalf of said parties.

(SEAL)



Patricia A. Clark
Notary Public
Patricia A. Clark
3580 Barrymore Drive
Reno, NV 89512

BOOK 229 PAGE 004
OFFICIAL RECORDS
RECORDED AT THE REQUEST OF
Homeslake Mining
91 DEC 12 P455

EUREKA COUNTY, NEVADA
M.N. REBALEATI, RECORDER
FILE NO. FEE \$ 6.25

138764

RECORDING REQUESTED BY AND
WHEN RECORDED, RETURN TO:

Homestake Mining Company of California
Attention: Val Flynn
650 California Street, 9th Floor
San Francisco, CA 94108-2788

138765

CERTIFICATE OF LOCATION
State of Nevada

LYLE F. CAMPBELL, in his capacity as sole trustee of The Lyle F. Campbell Trust, having a mailing address of P.O. Box 7377, Reno, NV 89510 (as to a seventy percent ownership interest) and JULIAN E. and JEAN C. SIMPSON, husband and wife, having a mailing address of P.O. Box 266, Kihei, Maui, Hawaii 96753 (as to a thirty percent ownership interest) have located the S #41 lode mining claim, more particularly described below. The time and date of location is 9:03 a.m. the 20th day of September, 1991.

The number of linear feet claimed in length along the course of the vein, each way from the point of discovery, is 1490 feet in an easterly direction and 10 feet in a westerly direction. The width claimed on each side of the center of the vein is 300 feet. The general course of the lode or vein, as near as may be, is east/west.

This lode mining claim is located in the Northeast Quarter of Section 28, Township 24 North, Range 49 East, Mount Diablo Base & Meridian, Eureka County, Nevada, and is described by metes and bounds as follows:

Beginning at Corner No. 1, which Corner No. 1 bears North 16 degrees 09' 48" East, a distance of 10291.815 feet from the Southeast Corner of Section 32, Township 24 North, Range 49 East, which corner is marked by a G.L.O. Brass Cap Monument;

Thence east a distance of 750 feet to Corner No. 2;
Thence east a distance of 750 feet to Corner No. 3;
Thence south a distance of 600 feet to Corner No. 4;
Thence west a distance of 750 feet to Corner No. 5;
Thence west a distance of 750 feet to Corner No. 6;
Thence north a distance of 600 feet to Corner No. 1,
the place of beginning.

This claim is contiguous to and is bounded by the following claims:
S #42 on the north;
SUMMER #14 on the east;
R #41 on the west; and
SUMMER #7 on the south.

The work of location consisted of making the maps provided in NRS 517.040.

Corner No. 1, the Northwest Corner, is a 4"X4"X4" wooden post.
Corner No. 2, the North side Center, is a 4"X4"X4" wooden post.
Corner No. 3, the Northeast Corner, is a 4"X4"X4" wooden post.
Corner No. 4, the Southeast Corner, is a 4"X4"X4" wooden post.
Corner No. 5, the South side Center, is a 4"X4"X4" wooden post.
Corner No. 6, the Southwest Corner, is a 4"X4"X4" wooden post.

As erected on the ground, each side center or corner monument is marked as described above by scribed metal tags.

This location is made without waiver of any rights acquired by virtue of a location made on the 1st day of September, 1969, and recorded in the Eureka County, Nevada records at Book 33, Page 456, and filed with the Bureau of Land Management under Serial No. N MC 89566.

LYLE F. CAMPBELL, in his
capacity as sole trustee
for The Lyle F. Campbell Trust

JULIAN E. SIMPSON

JEAN C. SIMPSON

By Robert L. Petray
Robert L. Petray, Agent

STATE OF NEVADA)
) ss:
COUNTY OF WASHOE)

On this 25th day of November, 1991, personally appeared before me, Patricia A. Clark, a notary public for said state, Robert L. Petray, an agent of LYLE F. CAMPBELL, in his capacity as sole trustee for The Lyle F. Campbell Trust, JULIAN E. SIMPSON and JEAN C. SIMPSON, who acknowledged that he executed the above instrument on behalf of said parties.

(SEAL)



Patricia A. Clark
Notary Public
Patricia A. Clark
3580 Barrymore Drive
Reno, NV 89512

BOOK 229 PAGE 005
OFFICIAL RECORDS
RECORDED AT THE REQUEST OF
Hemel Lake Mining
'91 DEC 12 P4 55

EUREKA COUNTY, NEVADA
M.N. REBALEATI, RECORDER
FILE NO. FEE \$ 6.25
138765

RECORDING REQUESTED BY AND
WHEN RECORDED, RETURN TO:

Homestake Mining Company of California
Attention: Val Flynn
650 California Street, 9th Floor
San Francisco, CA 94108-2788

138766

CERTIFICATE OF LOCATION
State of Nevada

LYLE F. CAMPBELL, in his capacity as sole trustee of The Lyle F. Campbell Trust, having a mailing address of P.O. Box 7377, Reno, NV 89510 (as to a seventy percent ownership interest) and JULIAN E. and JEAN C. SIMPSON, husband and wife, having a mailing address of P.O. Box 266, Kihei, Maui, Hawaii 96753 (as to a thirty percent ownership interest) have located the S #42 lode mining claim, more particularly described below. The time and date of location is 2:12 p.m. the 19th day of September, 1991.

The number of linear feet claimed in length along the course of the vein, each way from the point of discovery, is 1490 feet in an easterly direction and 10 feet in a westerly direction. The width claimed on each side of the center of the vein is 300 feet. The general course of the lode or vein, as near as may be, is east/west.

This lode mining claim is located in the Northeast Quarter of Section 28, Township 24 North, Range 49 East, Mount Diablo Base & Meridian, Eureka County, Nevada, and is described by metes and bounds as follows:

Beginning at Corner No. 1, which Corner No. 1 bears North 15 degrees 16' 58" East, a distance of 10869.381 feet from the Southeast Corner of Section 32, Township 24 North, Range 49 East, which corner is marked by a G.L.O. Brass Cap Monument;

Thence east a distance of 750 feet to Corner No. 2;
Thence east a distance of 750 feet to Corner No. 3;
Thence south a distance of 600 feet to Corner No. 4;
Thence west a distance of 750 feet to Corner No. 5;
Thence west a distance of 750 feet to Corner No. 6;
Thence north a distance of 600 feet to Corner No. 1,
the place of beginning.

This claim is contiguous to and is bounded by the following claims:

S #43 on the north;
Summer #13 on the east;
R #42 on the west; and
S #41 on the south.

The work of location consisted of making the maps provided in NRS 517.040.

Corner No. 1, the Northwest Corner, is a 4"x4"x4" wooden post.
Corner No. 2, the North side Center, is a 4"x4"x4" wooden post.
Corner No. 3, the Northeast Corner, is a 4"x4"x4" wooden post.
Corner No. 4, the Southeast Corner, is a 4"x4"x4" wooden post.
Corner No. 5, the South side Center, is a 4"x4"x4" wooden post.
Corner No. 6, the Southwest Corner, is a 4"x4"x4" wooden post.

As erected on the ground, each side center or corner monument is marked as described above by scribed metal tags.

This location is made without waiver of any rights acquired by virtue of a location made on the 1st day of September, 1969, and recorded in the Eureka County, Nevada records at Book 33, Page 457, and filed with the Bureau of Land Management under Serial No. N MC 89567.

LYLE F. CAMPBELL, in his
capacity as sole trustee
for The Lyle F. Campbell Trust

JULIAN E. SIMPSON
JEAN C. SIMPSON

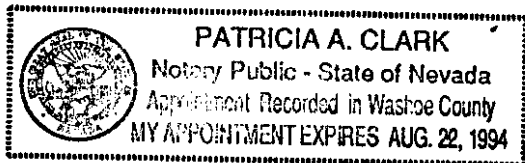
By Robert L. Petray
Robert L. Petray, Agent

BOOK 229 PAGE 007

STATE OF NEVADA)
) ss:
COUNTY OF WASHOE)

On this 25th day of November, 1991, personally appeared before me, Patricia A. Clark, a notary public for said state, Robert L. Petray, an agent of LYLE F. CAMPBELL, in his capacity as sole trustee for The Lyle F. Campbell Trust, JULIAN E. SIMPSON and JEAN C. SIMPSON, who acknowledged that he executed the above instrument on behalf of said parties.

(SEAL)



Patricia A. Clark
Notary Public
Patricia A. Clark
3580 Barrymore Drive
Reno, NV 89512

COPIES

BOOK 229 PAGE 008
OFFICIAL RECORDS
RECORDED AT THE REQUEST OF
Homeslake Mining
'91 DEC 12 P4:56

EUREKA COUNTY, NEVADA
M.N. REBALEATI, RECORDER
FILE NO. 138766 FEE \$ 25

RECORDING REQUESTED BY AND
WHEN RECORDED, RETURN TO:

Homestake Mining Company of California
Attention: Val Flynn
650 California Street, 9th Floor
San Francisco, CA 94108-2788

138767

CERTIFICATE OF LOCATION
State of Nevada

LYLE F. CAMPBELL, in his capacity as sole trustee of The Lyle F. Campbell Trust, having a mailing address of P.O. Box 7377, Reno, NV 89510 (as to a seventy percent ownership interest) and JULIAN E. and JEAN C. SIMPSON, husband and wife, having a mailing address of P.O. Box 266, Kihei, Maui, Hawaii 96753 (as to a thirty percent ownership interest) have located the S #43 lode mining claim, more particularly described below. The time and date of location is 1:50 p.m. the 19th day of September, 1991.

The number of linear feet claimed in length along the course of the vein, each way from the point of discovery, is 1490 feet in an easterly direction and 10 feet in a westerly direction. The width claimed on each side of the center of the vein is 300 feet. The general course of the lode or vein, as near as may be, is east/west.

This lode mining claim is located in the Southeast Quarter of Section 21 and the Northeast Quarter of Section 28, Township 24 North, Range 49 East, Mount Diablo Base & Meridian, Eureka County, Nevada, and is described by metes and bounds as follows:

Beginning at Corner No. 1, which Corner No. 1 bears North 14 degrees 29' 29" East, a distance of 11449.255 feet from the Southeast Corner of Section 32, Township 24 North, Range 49 East, which corner is marked by a G.L.O. Brass Cap Monument;

Thence east a distance of 750 feet to Corner No. 2;
Thence east a distance of 750 feet to Corner No. 3;
Thence south a distance of 600 feet to Corner No. 4;
Thence west a distance of 750 feet to Corner No. 5;
Thence west a distance of 750 feet to Corner No. 6;
Thence north a distance of 600 feet to Corner No. 1,
the place of beginning.

This claim is contiguous to and is bounded by the following claims:
S #44 on the north;
R #43 on the west; and
S #42 on the south.

The work of location consisted of making the maps provided in NRS 517.040.

Corner No. 1, the Northwest Corner, is a 4"X4"X4" wooden post.
Corner No. 2, the North side Center, is a 4"X4"X4" wooden post.
Corner No. 3, the Northeast Corner, is a 4"X4"X4" wooden post.
Corner No. 4, the Southeast Corner, is a 4"X4"X4" wooden post.
Corner No. 5, the South side Center, is a 4"X4"X4" wooden post.
Corner No. 6, the Southwest Corner, is a 4"X4"X4" wooden post.

As erected on the ground, each side center or corner monument is marked as described above by scribed metal tags.

This location is made without waiver of any rights acquired by virtue of a location made on the 1st day of September, 1969, and recorded in the Eureka County, Nevada records at Book 33, Page 458, and filed with the Bureau of Land Management under Serial No. N MC 89568.

LYLE F. CAMPBELL, in his
capacity as sole trustee
for The Lyle F. Campbell Trust

JULIAN E. SIMPSON
JEAN C. SIMPSON
By Robert L. Petray
Robert L. Petray, Agent

BOOK 228 PAGE 003

STATE OF NEVADA)
) ss:
COUNTY OF WASHOE)

On this 25th day of November, 1991, personally appeared before me, Patricia A. Clark, a notary public for said state, Robert L. Petray, an agent of LYLE F. CAMPBELL, in his capacity as sole trustee for The Lyle F. Campbell Trust, JULIAN E. SIMPSON and JEAN C. SIMPSON, who acknowledged that he executed the above instrument on behalf of said parties.

(SEAL)



Patricia A. Clark
Notary Public
Patricia A. Clark
3580 Barrymore Drive
Reno, NV 89512

BOOK 229 PAGE 009
OFFICIAL RECORDS
RECORDED AT THE REQUEST OF
Homestake Mining
'91 DEC 12 P4:56

EUREKA COUNTY, NEVADA
M.N. REBALEATI, RECORDER
FILE NO. 138767 FEE \$ 25

BOOK 229 PAGE 009

RECORDING REQUESTED BY AND
WHEN RECORDED, RETURN TO:

Homestake Mining Company of California
Attention: Val Flynn
650 California Street, 9th Floor
San Francisco, CA 94108-2788

138768

CERTIFICATE OF LOCATION
State of Nevada

LYLE F. CAMPBELL, in his capacity as sole trustee of The Lyle F. Campbell Trust, having a mailing address of P.O. Box 7377, Reno, NV 89510 (as to a seventy percent ownership interest) and JULIAN E. and JEAN C. SIMPSON, husband and wife, having a mailing address of P.O. Box 266, Kihei, Maui, Hawaii 96753 (as to a thirty percent ownership interest) have located the S #44 lode mining claim, more particularly described below. The time and date of location is 1:21 p.m. the 19th day of September, 1991.

The number of linear feet claimed in length along the course of the vein, each way from the point of discovery, is 1490 feet in an easterly direction and 10 feet in a westerly direction. The width claimed on each side of the center of the vein is 300 feet. The general course of the lode or vein, as near as may be, is east/west.

This lode mining claim is located in the Southeast Quarter of Section 21, Township 24 North, Range 49 East, Mount Diablo Base & Meridian, Eureka County, Nevada, and is described by metes and bounds as follows:

Beginning at Corner No. 1, which Corner No. 1 bears North 13 degrees 46' 35" East, a distance of 12031.103 feet from the Southeast Corner of Section 32, Township 24 North, Range 49 East, which corner is marked by a G.L.O. Brass Cap Monument;

Thence east a distance of 750 feet to Corner No. 2;
Thence east a distance of 750 feet to Corner No. 3;
Thence south a distance of 600 feet to Corner No. 4;
Thence west a distance of 750 feet to Corner No. 5;
Thence west a distance of 750 feet to Corner No. 6;
Thence north a distance of 600 feet to Corner No. 1,
the place of beginning.

This claim is contiguous to and is bounded by the following claims:
S #45 on the north;
R #44 on the west; and
S #43 on the south.

The work of location consisted of making the maps provided in NRS 517.040.

Corner No. 1, the Northwest Corner, is a 4"x4"x4" wooden post.
Corner No. 2, the North side Center, is a 4"x4"x4" wooden post.
Corner No. 3, the Northeast Corner, is a 4"x4"x4" wooden post.
Corner No. 4, the Southeast Corner, is a 4"x4"x4" wooden post.
Corner No. 5, the South side Center, is a 4"x4"x4" wooden post.
Corner No. 6, the Southwest Corner, is a 4"x4"x4" wooden post.

As erected on the ground, each side center or corner monument is marked as described above by scribed metal tags.

This location is made without waiver of any rights acquired by virtue of a location made on the 1st day of September, 1969, and recorded in the Eureka County, Nevada records at Book 33, Page 459, and filed with the Bureau of Land Management under Serial No. N MC 89569.

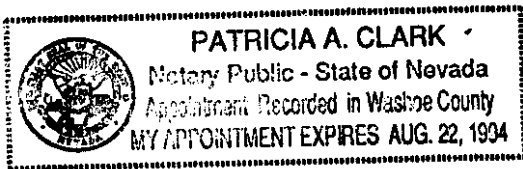
LYLE F. CAMPBELL, in his
capacity as sole trustee
for The Lyle F. Campbell Trust

JULIAN E. SIMPSON
JEAN C. SIMPSON
By Robert L. Petray
Robert L. Petray, Agent

STATE OF NEVADA)
) ss:
COUNTY OF WASHOE)

On this 25th day of November, 1991, personally appeared before me, Patricia A. Clark, a notary public for said state, Robert L. Petray, an agent of LYLE F. CAMPBELL, in his capacity as sole trustee for The Lyle F. Campbell Trust, JULIAN E. SIMPSON and JEAN C. SIMPSON, who acknowledged that he executed the above instrument on behalf of said parties.

(SEAL)



Patricia A. Clark
Notary Public
Patricia A. Clark
3580 Barrymore Drive
Reno, NV 89512

BOOK 229 PAGE 011
OFFICIAL RECORDS
RECORDED AT THE REQUEST OF
Homesake Mining
'91 DEC 12 P4 56

EUREKA COUNTY, NEVADA
M.N. REBALEATI, RECORDER
FILE NO. FEE \$ 6.25

138768

RECORDING REQUESTED BY AND
WHEN RECORDED, RETURN TO:

Homestake Mining Company of California
Attention: Val Flynn
650 California Street, 9th Floor
San Francisco, CA 94108-2788

138769

CERTIFICATE OF LOCATION
State of Nevada

LYLE F. CAMPBELL, in his capacity as sole trustee of The Lyle F. Campbell Trust, having a mailing address of P.O. Box 7377, Reno, NV 89510 (as to a seventy percent ownership interest) and JULIAN E. and JEAN C. SIMPSON, husband and wife, having a mailing address of P.O. Box 266, Kihei, Maui, Hawaii 96753 (as to a thirty percent ownership interest) have located the S #45 lode mining claim, more particularly described below. The time and date of location is 1:32 p.m. the 19th day of September, 1991.

The number of linear feet claimed in length along the course of the vein, each way from the point of discovery, is 1490 feet in an easterly direction and 10 feet in a westerly direction. The width claimed on each side of the center of the vein is 300 feet. The general course of the lode or vein, as near as may be, is east/west.

This lode mining claim is located in the Southeast Quarter of Section 21, Township 24 North, Range 49 East, Mount Diablo Base & Meridian, Eureka County, Nevada, and is described by metes and bounds as follows:

Beginning at Corner No. 1, which Corner No. 1 bears North 13 degrees 07' 39" East, a distance of 12614.652 feet from the Southeast Corner of Section 32, Township 24 North, Range 49 East, which corner is marked by a G.L.O. Brass Cap Monument;

Thence east a distance of 750 feet to Corner No. 2;
Thence east a distance of 750 feet to Corner No. 3;
Thence south a distance of 600 feet to Corner No. 4;
Thence west a distance of 750 feet to Corner No. 5;
Thence west a distance of 750 feet to Corner No. 6;
Thence north a distance of 600 feet to Corner No. 1,
the place of beginning.

This claim is contiguous to and is bounded by the following claims:
S #46 on the north;
R #45 on the west; and
S #44 on the south.

The work of location consisted of making the maps provided in NRS 517.040.

Corner No. 1, the Northwest Corner, is a 4"x4"x4" wooden post.
Corner No. 2, the North side Center, is a 4"x4"x4" wooden post.
Corner No. 3, the Northeast Corner, is a 4"x4"x4" wooden post.
Corner No. 4, the Southeast Corner, is a 4"x4"x4" wooden post.
Corner No. 5, the South side Center, is a 4"x4"x4" wooden post.
Corner No. 6, the Southwest Corner, is a 4"x4"x4" wooden post.

As erected on the ground, each side center or corner monument is marked as described above by scribed metal tags.

This location is made without waiver of any rights acquired by virtue of a location made on the 1st day of September, 1969, and recorded in the Eureka County, Nevada records at Book 33, Page 460, and filed with the Bureau of Land Management under Serial No. N MC 89570.

LYLE F. CAMPBELL, in his
capacity as sole trustee
for The Lyle F. Campbell Trust

JULIAN E. SIMPSON
JEAN C. SIMPSON
By Robert L. Petray
Robert L. Petray, Agent

STATE OF NEVADA)
) ss:
COUNTY OF WASHOE)

On this 25th day of November, 1991, personally appeared before me, Patricia A. Clark, a notary public for said state, Robert L. Petray, an agent of LYLE F. CAMPBELL, in his capacity as sole trustee for The Lyle F. Campbell Trust, JULIAN E. SIMPSON and JEAN C. SIMPSON, who acknowledged that he executed the above instrument on behalf of said parties.

(SEAL)



Patricia A. Clark
Notary Public
Patricia A. Clark
3580 Barrymore Drive
Reno, NV 89512

BOOK 229 PAGE 013
OFFICIAL RECORDS
RECORDED AT THE REQUEST OF
Homestead Mining
91 DEC 12 P4:56

EUREKA COUNTY, NEVADA
M.W. REBALEATI, RECORDER
FILE NO. 138769 FEE \$ 2.50

RECORDING REQUESTED BY AND
WHEN RECORDED, RETURN TO:

Homestake Mining Company of California
Attention: Val Flynn
650 California Street, 9th Floor
San Francisco, CA 94108-2788

138770

CERTIFICATE OF LOCATION
State of Nevada

LYLE F. CAMPBELL, in his capacity as sole trustee of The Lyle F. Campbell Trust, having a mailing address of P.O. Box 7377, Reno, NV 89510 (as to a seventy percent ownership interest) and JULIAN E. and JEAN C. SIMPSON, husband and wife, having a mailing address of P.O. Box 266, Kihei, Maui, Hawaii 96753 (as to a thirty percent ownership interest) have located the S #46 lode mining claim, more particularly described below. The time and date of location is 9:22 p.m. the 23rd day of September, 1991.

The number of linear feet claimed in length along the course of the vein, each way from the point of discovery, is 1490 feet in an easterly direction and 10 feet in a westerly direction. The width claimed on each side of the center of the vein is 300 feet. The general course of the lode or vein, as near as may be, is east/west.

This lode mining claim is located in the Southeast Quarter of Section 21, Township 24 North, Range 49 East, Mount Diablo Base & Meridian, Eureka County, Nevada, and is described by metes and bounds as follows:

Beginning at Corner No. 1, which Corner No. 1 bears North 12 degrees 32' 09" East, a distance of 13199.676 feet from the Southeast Corner of Section 32, Township 24 North, Range 49 East, which corner is marked by a G.L.O. Brass Cap Monument;

Thence east a distance of 750 feet to Corner No. 2;
Thence east a distance of 750 feet to Corner No. 3;
Thence south a distance of 600 feet to Corner No. 4;
Thence west a distance of 750 feet to Corner No. 5;
Thence west a distance of 750 feet to Corner No. 6;
Thence north a distance of 600 feet to Corner No. 1,
the place of beginning.

This claim is contiguous to and is bounded by the following claims:
S #47 on the north;
R #46 on the west; and
S #45 on the south.

The work of location consisted of making the maps provided in NRS 517.040.

Corner No. 1, the Northwest Corner, is a 4"x4"x4" wooden post.
Corner No. 2, the North side Center, is a 4"x4"x4" wooden post.
Corner No. 3, the Northeast Corner, is a 4"x4"x4" wooden post.
Corner No. 4, the Southeast Corner, is a 4"x4"x4" wooden post.
Corner No. 5, the South side Center, is a 4"x4"x4" wooden post.
Corner No. 6, the Southwest Corner, is a 4"x4"x4" wooden post.

As erected on the ground, each side center or corner monument is marked as described above by scribed metal tags.

This location is made without waiver of any rights acquired by virtue of a location made on the 1st day of September, 1969, and recorded in the Eureka County, Nevada records at Book 33, Page 461, and filed with the Bureau of Land Management under Serial No. N MC 89571.

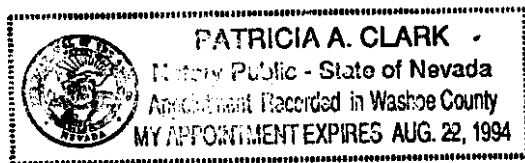
LYLE F. CAMPBELL, in his
capacity as sole trustee
for The Lyle F. Campbell Trust

JULIAN E. SIMPSON
JEAN C. SIMPSON
By Robert L. Petray
Robert L. Petray, Agent

STATE OF NEVADA)
) ss:
COUNTY OF WASHOE)

On this 25th day of November, 1991, personally appeared before me, Patricia A. Clark, a notary public for said state, Robert L. Petray, an agent of LYLE F. CAMPBELL, in his capacity as sole trustee for The Lyle F. Campbell Trust, JULIAN E. SIMPSON and JEAN C. SIMPSON, who acknowledged that he executed the above instrument on behalf of said parties.

(SEAL)



Patricia A. Clark
Notary Public
Patricia A. Clark
3580 Barrymore Drive
Reno, NV 89512

BOOK 229 PAGE 015
OFFICIAL RECORDS
RECORDED AT THE REQUEST OF

Homestake Mining
91 DEC 12 P4 56

EUREKA COUNTY, NEVADA
M.N. REBALEATI, RECORDER
FILE NO. FEE \$6.25

138770

RECORDING REQUESTED BY AND
WHEN RECORDED, RETURN TO:

Homestake Mining Company of California
Attention: Val Flynn
650 California Street, 9th Floor
San Francisco, CA 94110-2788

138771

CERTIFICATE OF LOCATION
State of Nevada

LYLE F. CAMPBELL, in his capacity as sole trustee of The Lyle F. Campbell Trust, having a mailing address of P.O. Box 7377, Reno, NV 89510 (as to a seventy percent ownership interest) and JULIAN E. and JEAN C. SIMPSON, husband and wife, having a mailing address of P.O. Box 266, Kihei, Maui, Hawaii 96753 (as to a thirty percent ownership interest) have located the S #47 lode mining claim, more particularly described below. The time and date of location is 9:28 p.m. the 23rd day of September, 1991.

The number of linear feet claimed in length along the course of the vein, each way from the point of discovery, is 1490 feet in an easterly direction and 10 feet in a westerly direction. The width claimed on each side of the center of the vein is 300 feet. The general course of the lode or vein, as near as may be, is east/west.

This lode mining claim is located in the East Half of Section 21, Township 24 North, Range 49 East, Mount Diablo Base & Meridian, Eureka County, Nevada, and is described by metes and bounds as follows:

Beginning at Corner No. 1, which Corner No. 1 bears North 11 degrees 59' 41" East, a distance of 13785.987 feet from the Southeast Corner of Section 32, Township 24 North, Range 49 East, which corner is marked by a G.L.O. Brass Cap Monument;

Thence east a distance of 750 feet to Corner No. 2;
Thence east a distance of 750 feet to Corner No. 3;
Thence south a distance of 600 feet to Corner No. 4;
Thence west a distance of 750 feet to Corner No. 5;
Thence west a distance of 750 feet to Corner No. 6;
Thence north a distance of 600 feet to Corner No. 1,
the place of beginning.

This claim is contiguous to and is bounded by the following claims:
S #48 on the north;
R #47 on the west; and
S #46 on the south.

The work of location consisted of making the maps provided in NRS 517.040.

Corner No. 1, the Northwest Corner, is a 4"X4"X4" wooden post.
Corner No. 2, the North side Center, is a 4"X4"X4" wooden post.
Corner No. 3, the Northeast Corner, is a 4"X4"X4" wooden post.
Corner No. 4, the Southeast Corner, is a 4"X4"X4" wooden post.
Corner No. 5, the South side Center, is a 4"X4"X4" wooden post.
Corner No. 6, the Southwest Corner, is a 4"X4"X4" wooden post.

As erected on the ground, each side center or corner monument is marked as described above by scribed metal tags.

This location is made without waiver of any rights acquired by virtue of a location made on the 1st day of September, 1969, and recorded in the Eureka County, Nevada records at Book 33, Page 462, and filed with the Bureau of Land Management under Serial No. N MC 89572.

LYLE F. CAMPBELL, in his
capacity as sole trustee
for The Lyle F. Campbell Trust

JULIAN E. SIMPSON

JEAN C. SIMPSON

By Robert L. Petray
Robert L. Petray, Agent

STATE OF NEVADA)
) ss:
COUNTY OF WASHOE)

On this 25th day of November, 1991, personally appeared before me, Patricia A. Clark, a notary public for said state, Robert L. Petray, an agent of LYLE F. CAMPBELL, in his capacity as sole trustee for The Lyle F. Campbell Trust, JULIAN E. SIMPSON and JEAN C. SIMPSON, who acknowledged that he executed the above instrument on behalf of said parties.

(SEAL)



Patricia A. Clark
Notary Public
Patricia A. Clark
3580 Barrymore Drive
Reno, NV 89512

BOOK 229 PAGE 017
OFFICIAL RECORDS
RECORDED AT THE REQUEST OF
Homestake Mining
'91 DEC 12 P4:57

EUREKA COUNTY, NEVADA
M.N. REBALEATI, RECORDER 25
FILE NO. FEE \$ 6

138771

RECORDING REQUESTED BY AND
WHEN RECORDED, RETURN TO:
Homestake Mining Company of California
Attention: Val Flynn
650 California Street, 9th Floor
San Francisco, CA 94108-2788

138772

CERTIFICATE OF LOCATION
State of Nevada

LYLE F. CAMPBELL, in his capacity as sole trustee of The Lyle F. Campbell Trust, having a mailing address of P.O. Box 7377, Reno, NV 89510 (as to a seventy percent ownership interest) and JULIAN E. and JEAN C. SIMPSON, husband and wife, having a mailing address of P.O. Box 266, Kihei, Maui, Hawaii 96753 (as to a thirty percent ownership interest) have located the S #48 lode mining claim, more particularly described below. The time and date of location is 9:36 p.m. the 23rd day of September, 1991.

The number of linear feet claimed in length along the course of the vein, each way from the point of discovery, is 1490 feet in an easterly direction and 10 feet in a westerly direction. The width claimed on each side of the center of the vein is 300 feet. The general course of the lode or vein, as near as may be, is east/west.

This lode mining claim is located in the Northeast Quarter of Section 21, Township 24 North, Range 49 East, Mount Diablo Base & Meridian, Eureka County, Nevada, and is described by metes and bounds as follows:

Beginning at Corner No. 1, which Corner No. 1 bears North 11 degrees 29' 51" East, a distance of 14373.429 feet from the Southeast Corner of Section 32, Township 24 North, Range 49 East, which corner is marked by a G.L.O. Brass Cap Monument;

Thence east a distance of 750 feet to Corner No. 2;
Thence east a distance of 750 feet to Corner No. 3;
Thence south a distance of 600 feet to Corner No. 4;
Thence west a distance of 750 feet to Corner No. 5;
Thence west a distance of 750 feet to Corner No. 6;
Thence north a distance of 600 feet to Corner No. 1,
the place of beginning.

This claim is contiguous to and is bounded by the following claims:
S #49 on the north;
R #48 on the west; and
S #47 on the south.

The work of location consisted of making the maps provided in NRS 517.040.

Corner No. 1, the Northwest Corner, is a 4"x4"x4" wooden post.
Corner No. 2, the North side Center, is a 4"x4"x4" wooden post.
Corner No. 3, the Northeast Corner, is a 4"x4"x4" wooden post.
Corner No. 4, the Southeast Corner, is a 4"x4"x4" wooden post.
Corner No. 5, the South side Center, is a 4"x4"x4" wooden post.
Corner No. 6, the Southwest Corner, is a 4"x4"x4" wooden post.

As erected on the ground, each side center or corner monument is marked as described above by scribed metal tags.

This location is made without waiver of any rights acquired by virtue of a location made on the 1st day of September, 1969, and recorded in the Eureka County, Nevada records at Book 33, Page 463, and filed with the Bureau of Land Management under Serial No. N MC 89573.

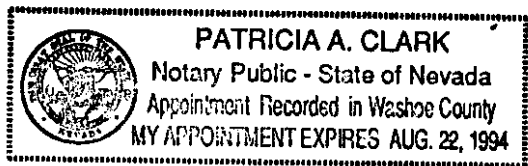
LYLE F. CAMPBELL, in his
capacity as sole trustee
for The Lyle F. Campbell Trust

JULIAN E. SIMPSON
JEAN C. SIMPSON
BY Robert L. Petray
Robert L. Petray, Agent

STATE OF NEVADA)
) ss:
COUNTY OF WASHOE)

On this 25th day of November, 1991, personally appeared before me, Patricia A. Clark, a notary public for said state, Robert L. Petray, an agent of LYLE F. CAMPBELL, in his capacity as sole trustee for The Lyle F. Campbell Trust, JULIAN E. SIMPSON and JEAN C. SIMPSON, who acknowledged that he executed the above instrument on behalf of said parties.

(SEAL)



Patricia A. Clark
Notary Public
Patricia A. Clark
3580 Barrymore Drive
Reno, NV 89512

BOOK 229 PAGE 019
OFFICIAL RECORDS
RECORDED AT THE REQUEST OF
Homestake Mining
91 DEC 12 P4:57

EUREKA COUNTY, NEVADA
M.N. REBALEATI, RECORDER
FILE NO. 138772
FEE \$ 6.25

RECORDING REQUESTED BY AND
WHEN RECORDED, RETURN TO:

Homestake Mining Company of California
Attention: Val Flynn
650 California Street, 9th Floor
San Francisco, CA 94108-2788

138773

CERTIFICATE OF LOCATION
State of Nevada

LYLE F. CAMPBELL, in his capacity as sole trustee of The Lyle F. Campbell Trust, having a mailing address of P.O. Box 7377, Reno, NV 89510 (as to a seventy percent ownership interest) and JULIAN E. and JEAN C. SIMPSON, husband and wife, having a mailing address of P.O. Box 266, Kihei, Maui, Hawaii 96753 (as to a thirty percent ownership interest) have located the S #49 lode mining claim, more particularly described below. The time and date of location is 9:43 p.m. the 23rd day of September, 1991.

The number of linear feet claimed in length along the course of the vein, each way from the point of discovery, is 1490 feet in an easterly direction and 10 feet in a westerly direction. The width claimed on each side of the center of the vein is 300 feet. The general course of the lode or vein, as near as may be, is east/west.

This lode mining claim is located in the Northeast Quarter of Section 21, Township 24 North, Range 49 East, Mount Diablo Base & Meridian, Eureka County, Nevada, and is described by metes and bounds as follows:

Beginning at Corner No. 1, which Corner No. 1 bears North 11 degrees 02' 22" East, a distance of 14961.867 feet from the Southeast Corner of Section 32, Township 24 North, Range 49 East, which corner is marked by a G.L.O. Brass Cap Monument;

Thence east a distance of 750 feet to Corner No. 2;
Thence east a distance of 750 feet to Corner No. 3;
Thence south a distance of 600 feet to Corner No. 4;
Thence west a distance of 750 feet to Corner No. 5;
Thence west a distance of 750 feet to Corner No. 6;
Thence north a distance of 600 feet to Corner No. 1,
the place of beginning.

This claim is contiguous to and is bounded by the following claims:
R #49 on the west; and
S #48 on the south.

The work of location consisted of making the maps provided in NRS 517.040.

Corner No. 1, the Northwest Corner, is a 4"X4"X4" wooden post.
Corner No. 2, the North side Center, is a 4"X4"X4" wooden post.
Corner No. 3, the Northeast Corner, is a 4"X4"X4" wooden post.
Corner No. 4, the Southeast Corner, is a 4"X4"X4" wooden post.
Corner No. 5, the South side Center, is a 4"X4"X4" wooden post.
Corner No. 6, the Southwest Corner, is a 4"X4"X4" wooden post.

As erected on the ground, each side center or corner monument is marked as described above by scribed metal tags.

This location is made without waiver of any rights acquired by virtue of a location made on the 1st day of September, 1969, and recorded in the Eureka County, Nevada records at Book 33, Page 464, and filed with the Bureau of Land Management under Serial No. N MC 89574.

LYLE F. CAMPBELL, in his
capacity as sole trustee
for The Lyle F. Campbell Trust

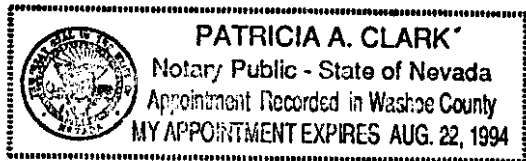
JULIAN E. SIMPSON
JEAN C. SIMPSON

By Robert L. Petray
Robert L. Petray, Agent

STATE OF NEVADA)
) ss:
COUNTY OF WASHOE)

On this 25th day of November, 1991, personally appeared before me, Patricia A. Clark, a notary public for said state, Robert L. Petray, an agent of LYLE F. CAMPBELL, in his capacity as sole trustee for The Lyle F. Campbell Trust, JULIAN E. SIMPSON and JEAN C. SIMPSON, who acknowledged that he executed the above instrument on behalf of said parties.

(SEAL)



Patricia A. Clark
Notary Public
Patricia A. Clark
3580 Barrymore Drive
Reno, NV 89512

BOOK 229 PAGE 021
OFFICIAL RECORDS
RECORDED AT THE REQUEST OF

Homesite Mining
91 DEC 12 P4:57

EUREKA COUNTY, NEVADA
M.N. REBALEATI, RECORDER
FILE NO. FEE \$ 25

138773

RECORDING REQUESTED BY AND
WHEN RECORDED, RETURN TO:

Homestake Mining Company of California
Attention: Val Flynn
650 California Street, 9th Floor
San Francisco, CA 94110-2788

138774

CERTIFICATE OF LOCATION
State of Nevada

LYLE F. CAMPBELL, in his capacity as sole trustee of The Lyle F. Campbell Trust, having a mailing address of P.O. Box 7377, Reno, NV 89510 (as to a seventy percent ownership interest) and JULIAN E. and JEAN C. SIMPSON, husband and wife, having a mailing address of P.O. Box 266, Kihei, Maui, Hawaii 96753 (as to a thirty percent ownership interest) have located the S #101 lode mining claim, more particularly described below. The time and date of location is 1:45 p.m. the 20th day of September, 1991.

The number of linear feet claimed in length along the course of the vein, each way from the point of discovery, is 1070 feet in a northerly direction and 10 feet in a southerly direction. The width claimed on each side of the center of the vein is 100 feet. The general course of the lode or vein, as near as may be, is north/south.

This lode mining claim is located in the Southwest Quarter of Section 28, Township 24 North, Range 49 East, Mount Diablo Base & Meridian, Eureka County, Nevada, and is described by metes and bounds as follows:

Beginning at Corner No. 1, which Corner No. 1 bears North 11 degrees 12' 50" East, a distance of 7019.006 feet from the Southeast Corner of Section 32, Township 24 North, Range 49 East, which corner is marked by a G.L.O. Brass Cap Monument;

Thence east a distance of 200 feet to Corner No. 2;
Thence south a distance of 540 feet to Corner No. 3;
Thence south a distance of 540 feet to Corner No. 4;
Thence west a distance of 200 feet to Corner No. 5;
Thence north a distance of 540 feet to Corner No. 6;
Thence north a distance of 540 feet to Corner No. 1,
the place of beginning.

This claim is contiguous to and is bounded by the following claims:
SUMMER #5 on the north;
S #102 on the east;
Q #35 and Q #36 on the west; and
FET #1 on the south.

The work of location consisted of making the maps provided in NRS 517.040.

Corner No. 1, the Northwest Corner, is a 4"X4"X4" wooden post.
Corner No. 2, the Northeast Corner, is a 4"X4"X4" wooden post.
Corner No. 3, the East side Center, is a 4"X4"X4" wooden post.
Corner No. 4, the Southeast Corner, is a 4"X4"X4" wooden post.
Corner No. 5, the Southwest Corner, is a 4"X4"X4" wooden post.
Corner No. 6, the West side Center, is a 4"X4"X4" wooden post.

As erected on the ground, each side center or corner monument is marked as described above by scribed metal tags.

This location is made without waiver of any rights acquired by virtue of a location made on the 15th day of March, 1981, and recorded in the Eureka County, Nevada records at Book 94, Page 353, and filed with the Bureau of Land Management under Serial No. N MC 193660.

LYLE F. CAMPBELL,
in his capacity as sole trustee
for The Lyle F. Campbell Trust

JULIAN E. SIMPSON
JEAN C. SIMPSON
By Robert L. Petray
Robert L. Petray, Agent

STATE OF NEVADA)
) ss:
COUNTY OF WASHOE)

On this 25th day of November, 1991, personally appeared before me, Patricia A. Clark, a notary public for said state, Robert L. Petray, an agent of LYLE F. CAMPBELL, in his capacity as sole trustee for The Lyle F. Campbell Trust, JULIAN E. SIMPSON and JEAN C. SIMPSON, who acknowledged that he executed the above instrument on behalf of said parties.

(SEAL)



Patricia A. Clark
Notary Public
Patricia A. Clark
3580 Barrymore Drive
Reno, NV 89512

BOOK 229 PAGE 023
OFFICIAL RECORDS
RECORDED AT THE REQUEST OF

Homeslake Mining
91 DEC 12 P457

EUREKA COUNTY, NEVADA
M.N. REBALEATI, RECORDER
FILE NO. FEE \$ *252*

138774

RECORDING REQUESTED BY AND
WHEN RECORDED, RETURN TO:
Homestake Mining Company of California
Attention: Val Flynn
650 California Street, 9th Floor
San Francisco, CA 94108-2788

138775

CERTIFICATE OF LOCATION
State of Nevada

LYLE F. CAMPBELL, in his capacity as sole trustee of The Lyle F. Campbell Trust, having a mailing address of P.O. Box 7377, Reno, NV 89510 (as to a seventy percent ownership interest) and JULIAN E. and JEAN C. SIMPSON, husband and wife, having a mailing address of P.O. Box 266, Kihei, Maui, Hawaii 96753 (as to a thirty percent ownership interest) have located the S #102 lode mining claim, more particularly described below. The time and date of location is 9:58 a.m. the 20th day of September, 1991.

The number of linear feet claimed in length along the course of the vein, each way from the point of discovery, is 1070 feet in a northerly direction and 10 feet in a southerly direction. The width claimed on each side of the center of the vein is 300 feet. The general course of the lode or vein, as near as may be, is north/south.

This lode mining claim is located in the Southwest Quarter of Section 28, Township 24 North, Range 49 East, Mount Diablo Base & Meridian, Eureka County, Nevada, and is described by metes and bounds as follows:

Beginning at Corner No. 1, which Corner No. 1 bears North 12 degrees 48' 22" East, a distance of 7060.627 feet from the Southeast Corner of Section 32, Township 24 North, Range 49 East, which corner is marked by a G.L.O. Brass Cap Monument;

Thence east a distance of 600 feet to Corner No. 2;
Thence south a distance of 540 feet to Corner No. 3;
Thence south a distance of 540 feet to Corner No. 4;
Thence west a distance of 600 feet to Corner No. 5;
Thence north a distance of 540 feet to Corner No. 6;
Thence north a distance of 540 feet to Corner No. 1,
the place of beginning.

This claim is contiguous to and is bounded by the following claims:
SUMMER #5 on the north;
S #103 on the east; and
S #101 on the west.

The work of location consisted of making the maps provided in NRS 517.040.

Corner No. 1, the Northwest Corner, is a 4"x4"x4" wooden post.
Corner No. 2, the Northeast Corner, is a 4"x4"x4" wooden post.
Corner No. 3, the East side Center, is a 4"x4"x4" wooden post.
Corner No. 4, the Southeast Corner, is a 4"x4"x4" wooden post.
Corner No. 5, the Southwest Corner, is a 4"x4"x4" wooden post.
Corner No. 6, the West side Center, is a 4"x4"x4" wooden post.

As erected on the ground, each side center or corner monument is marked as described above by scribed metal tags.

This location is made without waiver of any rights acquired by virtue of a location made on the 15th day of March, 1981, and recorded in the Eureka County, Nevada records at Book 94, Page 354, and filed with the Bureau of Land Management under Serial No. N MC 193661.

LYLE F. CAMPBELL,
in his capacity as sole trustee
for The Lyle F. Campbell Trust

JULIAN E. SIMPSON
JEAN C. SIMPSON
By Robert L. Petray
Robert L. Petray, Agent

STATE OF NEVADA)
) ss:
COUNTY OF WASHOE)

On this 25th day of November, 1991, personally appeared before me, Patricia A. Clark, a notary public for said state, Robert L. Petray, an agent of LYLE F. CAMPBELL, in his capacity as sole trustee for The Lyle F. Campbell Trust, JULIAN E. SIMPSON and JEAN C. SIMPSON, who acknowledged that he executed the above instrument on behalf of said parties.

(SEAL)



Patricia A. Clark
Notary Public
Patricia A. Clark
3580 Barrymore Drive
Reno, NV 89512

BOOK 229 PAGE 025
OFFICIAL RECORDS
RECORDED AT THE REQUEST OF

Homestake Mining
91 DEC 12 P4:57

EUREKA COUNTY, NEVADA
M.N. REBALEATI, RECORDER
FILE NO. 138775
FEE \$ 6.25

BOOK 229 PAGE 026

RECORDING REQUESTED BY AND
WHEN RECORDED, RETURN TO:
Homestake Mining Company of California
Attention: Val Flynn
650 California Street, 9th Floor
San Francisco, CA 94108-2788

138776
CERTIFICATE OF LOCATION
State of Nevada

LYLE F. CAMPBELL, in his capacity as sole trustee of The Lyle F. Campbell Trust, having a mailing address of P.O. Box 7377, Reno, NV 89510 (as to a seventy percent ownership interest) and JULIAN E. and JEAN C. SIMPSON, husband and wife, having a mailing address of P.O. Box 266, Kihei, Maui, Hawaii 96753 (as to a thirty percent ownership interest) have located the S #103 lode mining claim, more particularly described below. The time and date of location is 9:13 a.m. the 21st day of September, 1991.

The number of linear feet claimed in length along the course of the vein, each way from the point of discovery, is 1070 feet in a northerly direction and 10 feet in a southerly direction. The width claimed on each side of the center of the vein is 300 feet. The general course of the lode or vein, as near as may be, is north/south.

This lode mining claim is located in the South Half of Section 28, Township 24 North, Range 49 East, Mount Diablo Base & Meridian, Eureka County, Nevada, and is described by metes and bounds as follows:

Beginning at Corner No. 1, which Corner No. 1 bears North 17 degrees 27' 21" East, a distance of 7217.371 feet from the Southeast Corner of Section 32, Township 24 North, Range 49 East, which corner is marked by a G.L.O. Brass Cap Monument;

Thence east a distance of 600 feet to Corner No. 2;
Thence south a distance of 540 feet to Corner No. 3;
Thence south a distance of 540 feet to Corner No. 4;
Thence west a distance of 600 feet to Corner No. 5;
Thence north a distance of 540 feet to Corner No. 6;
Thence north a distance of 540 feet to Corner No. 1,
the place of beginning.

This claim is contiguous to and is bounded by the following claims:
SUMMER #5 on the north;
S #104 on the east; and
S #102 on the west.

The work of location consisted of making the maps provided in NRS 517.040.

Corner No. 1, the Northwest Corner, is a 4"X4"X4" wooden post.
Corner No. 2, the Northeast Corner, is a 4"X4"X4" wooden post.
Corner No. 3, the East side Center, is a 4"X4"X4" wooden post.
Corner No. 4, the Southeast Corner, is a 4"X4"X4" wooden post.
Corner No. 5, the Southwest Corner, is a 4"X4"X4" wooden post.
Corner No. 6, the West side Center, is a 4"X4"X4" wooden post.

As erected on the ground, each side center or corner monument is marked as described above by scribed metal tags.

This location is made without waiver of any rights acquired by virtue of a location made on the 15th day of March, 1981, and recorded in the Eureka County, Nevada records at Book 94, Page 355, and filed with the Bureau of Land Management under Serial No. N MC 193662.


LYLE F. CAMPBELL,
in his capacity as sole trustee
for The Lyle F. Campbell Trust

JULIAN E. SIMPSON
JEAN C. SIMPSON
By Robert L. Petray
Robert L. Petray, Agent

STATE OF NEVADA)
) ss:
COUNTY OF WASHOE)

On this 25th day of November, 1991, personally appeared before me, Patricia A. Clark, a notary public for said state, Robert L. Petray, an agent of LYLE F. CAMPBELL, in his capacity as sole trustee for The Lyle F. Campbell Trust, JULIAN E. SIMPSON and JEAN C. SIMPSON, who acknowledged that he executed the above instrument on behalf of said parties.

(SEAL)



Patricia A. Clark
Notary Public
Patricia A. Clark
3580 Barrymore Drive
Reno, NV 89512

BOOK 229 PAGE 027
OFFICIAL RECORDS
RECORDED AT THE REQUEST OF
Homestake Mining
91 DEC 12 P4 57

EUREKA COUNTY, NEVADA
M.N. REBALEATI, RECORDER
FILE NO. 6 FEE \$ 25

138776

BOOK 229 PAGE 028

RECORDING REQUESTED BY AND
WHEN RECORDED, RETURN TO:

Homestake Mining Company of California
Attention: Val Flynn
650 California Street, 9th Floor
San Francisco, CA 94108-2788

138777

CERTIFICATE OF LOCATION
State of Nevada

LYLE F. CAMPBELL, in his capacity as sole trustee of The Lyle F. Campbell Trust, having a mailing address of P.O. Box 7377, Reno, NV 89510 (as to a seventy percent ownership interest) and JULIAN E. and JEAN C. SIMPSON, husband and wife, having a mailing address of P.O. Box 266, Kihei, Maui, Hawaii 96753 (as to a thirty percent ownership interest) have located the S #104 lode mining claim, more particularly described below. The time and date of location is 9:20 a.m. the 21st day of September, 1991.

The number of linear feet claimed in length along the course of the vein, each way from the point of discovery, is 1070 feet in a northerly direction and 10 feet in a southerly direction. The width claimed on each side of the center of the vein is 300 feet. The general course of the lode or vein, as near as may be, is north/south.

This lode mining claim is located in the Southeast Quarter of Section 28, Township 24 North, Range 49 East, Mount Diablo Base & Meridian, Eureka County, Nevada, and is described by metes and bounds as follows:

Beginning at Corner No. 1, which Corner No. 1 bears North 21 degrees 52' 49" East, a distance of 7419.464 feet from the Southeast Corner of Section 32, Township 24 North, Range 49 East, which corner is marked by a G.L.O. Brass Cap Monument;

Thence east a distance of 600 feet to Corner No. 2;
Thence south a distance of 540 feet to Corner No. 3;
Thence south a distance of 540 feet to Corner No. 4;
Thence west a distance of 600 feet to Corner No. 5;
Thence north a distance of 540 feet to Corner No. 6;
Thence north a distance of 540 feet to Corner No. 1,
the place of beginning.

This claim is contiguous to and is bounded by the following claims:
SUMMER #5 and Summer #10 on the north;
S #105 on the east; and
S #103 on the west.

The work of location consisted of making the maps provided in NRS 517.040.

Corner No. 1, the Northwest Corner, is a 4"X4"X4" wooden post.
Corner No. 2, the Northeast Corner, is a 4"X4"X4" wooden post.
Corner No. 3, the East side Center, is a 4"X4"X4" wooden post.
Corner No. 4, the Southeast Corner, is a 4"X4"X4" wooden post.
Corner No. 5, the Southwest Corner, is a 4"X4"X4" wooden post.
Corner No. 6, the West side Center, is a 4"X4"X4" wooden post.

As erected on the ground, each side center or corner monument is marked as described above by scribed metal tags.

This location is made without waiver of any rights acquired by virtue of a location made on the 15th day of March, 1981, and recorded in the Eureka County, Nevada records at Book 94, Page 356, and filed with the Bureau of Land Management under Serial No. N MC 193663.

LYLE F. CAMPBELL,
in his capacity as sole trustee
for The Lyle F. Campbell Trust

JULIAN E. SIMPSON
JEAN C. SIMPSON
By Robert L. Petray
Robert L. Petray, Agent

STATE OF NEVADA)
) ss:
COUNTY OF WASHOE)

On this 25th day of November, 1991, personally appeared before me, Patricia A. Clark, a notary public for said state, Robert L. Petray, an agent of LYLE F. CAMPBELL, in his capacity as sole trustee for The Lyle F. Campbell Trust, JULIAN E. SIMPSON and JEAN C. SIMPSON, who acknowledged that he executed the above instrument on behalf of said parties.

(SEAL)



Patricia A. Clark
Notary Public
Patricia A. Clark
3580 Barrymore Drive
Reno, NV 89512

BOOK 229 PAGE 029
OFFICIAL RECORDS
RECORDED AT THE REQUEST OF

Homestead Mining
91 DEC 12 P4 57

EUREKA COUNTY, NEVADA
M.N. REBALEATI, RECORDER
FILE NO. FEE \$ 25

138777

BOOK 229 PAGE 030

RECORDING REQUESTED BY AND
WHEN RECORDED, RETURN TO:

Homestake Mining Company of California
Attention: Val Flynn
650 California Street, 9th Floor
San Francisco, CA 94108-2788

138778

CERTIFICATE OF LOCATION
State of Nevada

LYLE F. CAMPBELL, in his capacity as sole trustee of The Lyle F. Campbell Trust, having a mailing address of P.O. Box 7377, Reno, NV 89510 (as to a seventy percent ownership interest) and JULIAN E. and JEAN C. SIMPSON, husband and wife, having a mailing address of P.O. Box 266, Kihei, Maui, Hawaii 96753 (as to a thirty percent ownership interest) have located the S #105 lode mining claim, more particularly described below. The time and date of location is 9:29 a.m. the 21st day of September, 1991.

The number of linear feet claimed in length along the course of the vein, each way from the point of discovery, is 1070 feet in a northerly direction and 10 feet in a southerly direction. The width claimed on each side of the center of the vein is 300 feet. The general course of the lode or vein, as near as may be, is north/south.

This lode mining claim is located in the Southeast Quarter of Section 28, Township 24 North, Range 49 East, Mount Diablo Base & Meridian, Eureka County, Nevada, and is described by metes and bounds as follows:

Beginning at Corner No. 1, which Corner No. 1 bears North 26 degrees 02' 48" East, a distance of 7663.318 feet from the Southeast Corner of Section 32, Township 24 North, Range 49 East, which corner is marked by a G.L.O. Brass Cap Monument;

Thence east a distance of 600 feet to Corner No. 2;
Thence south a distance of 540 feet to Corner No. 3;
Thence south a distance of 540 feet to Corner No. 4;
Thence west a distance of 600 feet to Corner No. 5;
Thence north a distance of 540 feet to Corner No. 6;
Thence north a distance of 540 feet to Corner No. 1,
the place of beginning.

This claim is contiguous to and is bounded by the following claims:
SUMMER #10 on the north;
S #106 on the east; and
S #104 on the west.

The work of location consisted of making the maps provided in NRS 517.040.

Corner No. 1, the Northwest Corner, is a 4"X4"X4" wooden post.
Corner No. 2, the Northeast Corner, is a 4"X4"X4" wooden post.
Corner No. 3, the East side Center, is a 4"X4"X4" wooden post.
Corner No. 4, the Southeast Corner, is a 4"X4"X4" wooden post.
Corner No. 5, the Southwest Corner, is a 4"X4"X4" wooden post.
Corner No. 6, the West side Center, is a 4"X4"X4" wooden post.

As erected on the ground, each side center or corner monument is marked as described above by scribed metal tags.

This location is made without waiver of any rights acquired by virtue of a location made on the 15th day of March, 1981, and recorded in the Eureka County, Nevada records at Book 94, Page 357, and filed with the Bureau of Land Management under Serial No. N MC 193664.

LYLE F. CAMPBELL,
in his capacity as sole trustee
for The Lyle F. Campbell Trust

JULIAN E. SIMPSON

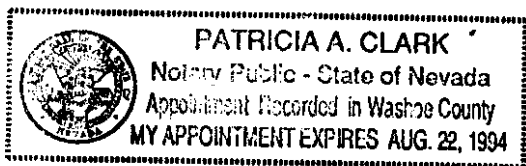
JEAN C. SIMPSON

By Robert L. Petray
Robert L. Petray, Agent

STATE OF NEVADA)
) ss:
COUNTY OF WASHOE)

On this 25th day of November, 1991, personally appeared before me, Patricia A. Clark, a notary public for said state, Robert L. Petray, an agent of LYLE F. CAMPBELL, in his capacity as sole trustee for The Lyle F. Campbell Trust, JULIAN E. SIMPSON and JEAN C. SIMPSON, who acknowledged that he executed the above instrument on behalf of said parties.

(SEAL)



Patricia A. Clark
Notary Public
Patricia A. Clark
3580 Barrymore Drive
Reno, NV 89512

BOOK 229 PAGE 034
OFFICIAL RECORDS
RECORDED AT THE REQUEST OF
Homestake Mining
'91 DEC 12 P4:57

EUREKA COUNTY, NEVADA
M.N. REBALEATI, RECORDER
FILE NO. 138778
FEE \$ 25

BOOK 229 PAGE 032

RECORDING REQUESTED BY AND
WHEN RECORDED, RETURN TO:

Homestake Mining Company of California
Attention: Val Flynn
650 California Street, 9th Floor 138779
San Francisco, CA 945108-2788

CERTIFICATE OF LOCATION
State of Nevada

LYLE F. CAMPBELL, in his capacity as sole trustee of The Lyle F. Campbell Trust, having a mailing address of P.O. Box 7377, Reno, NV 89510 (as to a seventy percent ownership interest) and JULIAN E. and JEAN C. SIMPSON, husband and wife, having a mailing address of P.O. Box 266, Kihei, Maui, Hawaii 96753 (as to a thirty percent ownership interest) have located the S #106 lode mining claim, more particularly described below. The time and date of location is 9:34 a.m. the 21st day of September, 1991.

The number of linear feet claimed in length along the course of the vein, each way from the point of discovery, is 1070 feet in a northerly direction and 10 feet in a southerly direction. The width claimed on each side of the center of the vein is 300 feet. The general course of the lode or vein, as near as may be, is north/south.

This lode mining claim is located in the Southeast Quarter of Section 28, Township 24 North, Range 49 East, Mount Diablo Base & Meridian, Eureka County, Nevada, and is described by metes and bounds as follows:

Beginning at Corner No. 1, which Corner No. 1 bears North 29 degrees 56' 14" East, a distance of 7945.090 feet from the Southeast Corner of Section 32, Township 24 North, Range 49 East, which corner is marked by a G.L.O. Brass Cap Monument;

Thence east a distance of 600 feet to Corner No. 2;
Thence south a distance of 540 feet to Corner No. 3;
Thence south a distance of 540 feet to Corner No. 4;
Thence west a distance of 600 feet to Corner No. 5;
Thence north a distance of 540 feet to Corner No. 6;
Thence north a distance of 540 feet to Corner No. 1,
the place of beginning.

This claim is contiguous to and is bounded by the following claims:
SUMMER #10 and SUMMER #18 on the north;
S #107 on the east; and
S #105 on the west.

The work of location consisted of making the maps provided in NRS 517.040.

Corner No. 1, the Northwest Corner, is a 4"X4"X4" wooden post.
Corner No. 2, the Northeast Corner, is a 4"X4"X4" wooden post.
Corner No. 3, the East side Center, is a 4"X4"X4" wooden post.
Corner No. 4, the Southeast Corner, is a 4"X4"X4" wooden post.
Corner No. 5, the Southwest Corner, is a 4"X4"X4" wooden post.
Corner No. 6, the West side Center, is a 4"X4"X4" wooden post.

As erected on the ground, each side center or corner monument is marked as described above by scribed metal tags.

This location is made without waiver of any rights acquired by virtue of a location made on the 15th day of March, 1981, and recorded in the Eureka County, Nevada records at Book 94, Page 358, and filed with the Bureau of Land Management under Serial No. N MC 193665.

LYLE F. CAMPBELL,
in his capacity as sole trustee
for The Lyle F. Campbell Trust

JULIAN E. SIMPSON
JEAN C. SIMPSON
By Robert L. Petray
Robert L. Petray, Agent

STATE OF NEVADA)
) ss:
COUNTY OF WASHOE)

On this 25th day of November, 1991, personally appeared before me, Patricia A. Clark, a notary public for said state, Robert L. Petray, an agent of LYLE F. CAMPBELL, in his capacity as sole trustee for The Lyle F. Campbell Trust, JULIAN E. SIMPSON and JEAN C. SIMPSON, who acknowledged that he executed the above instrument on behalf of said parties.

(SEAL)



Patricia A. Clark
Notary Public
Patricia A. Clark
3580 Barrymore Drive
Reno, NV 89512

BOOK 229 PAGE 033
OFFICIAL RECORDS
RECORDED AT THE REQUEST OF

Hemestake Mining
'91 DEC 12 P4:58

EUREKA COUNTY, NEVADA
M.N. REBALEATI, RECORDER
FILE NO. FEE \$6 ²⁵

138779

RECORDING REQUESTED BY AND
WHEN RECORDED, RETURN TO:

Homestake Mining Company of California
Attention: Val Flynn
650 California Street, 9th Floor
San Francisco, CA 94108-2788

138780

CERTIFICATE OF LOCATION
State of Nevada

LYLE F. CAMPBELL, in his capacity as sole trustee of The Lyle F. Campbell Trust, having a mailing address of P.O. Box 7377, Reno, NV 89510 (as to a seventy percent ownership interest) and JULIAN E. and JEAN C. SIMPSON, husband and wife, having a mailing address of P.O. Box 266, Kihei, Maui, Hawaii 96753 (as to a thirty percent ownership interest) have located the S #107 lode mining claim, more particularly described below. The time and date of location is 9:54 a.m. the 21st day of September, 1991.

The number of linear feet claimed in length along the course of the vein, each way from the point of discovery, is 1070 feet in a northerly direction and 10 feet in a southerly direction. The width claimed on each side of the center of the vein is 300 feet. The general course of the lode or vein, as near as may be, is north/south.

This lode mining claim is located in the Southeast Quarter of Section 28, Township 24 North, Range 49 East, Mount Diablo Base & Meridian, Eureka County, Nevada, and is described by metes and bounds as follows:

Beginning at Corner No. 1, which Corner No. 1 bears North 33 degrees 32' 45" East, a distance of 8260.899 feet from the Southeast Corner of Section 32, Township 24 North, Range 49 East, which corner is marked by a G.L.O. Brass Cap Monument;

Thence east a distance of 600 feet to Corner No. 2;
Thence south a distance of 540 feet to Corner No. 3;
Thence south a distance of 540 feet to Corner No. 4;
Thence west a distance of 600 feet to Corner No. 5;
Thence north a distance of 540 feet to Corner No. 6;
Thence north a distance of 540 feet to Corner No. 1,
the place of beginning.

This claim is contiguous to and is bounded by the following claims:
SUMMER #18 on the north;
S #108 on the east; and
S #106 on the west.

The work of location consisted of making the maps provided in NRS 517.040.

Corner No. 1, the Northwest Corner, is a 4"X4"X4" wooden post.
Corner No. 2, the Northeast Corner, is a 4"X4"X4" wooden post.
Corner No. 3, the East side Center, is a 4"X4"X4" wooden post.
Corner No. 4, the Southeast Corner, is a 4"X4"X4" wooden post.
Corner No. 5, the Southwest Corner, is a 4"X4"X4" wooden post.
Corner No. 6, the West side Center, is a 4"X4"X4" wooden post.

As erected on the ground, each side center or corner monument is marked as described above by scribed metal tags.

This location is made without waiver of any rights acquired by virtue of a location made on the 15th day of March, 1981, and recorded in the Eureka County, Nevada records at Book 94, Page 359, and filed with the Bureau of Land Management under Serial No. N MC 193666.

LYLE F. CAMPBELL,
in his capacity as sole trustee
for The Lyle F. Campbell Trust

JULIAN E. SIMPSON

JEAN C. SIMPSON

BY

Robert L. Petray
Robert L. Petray, Agent

STATE OF NEVADA)
) ss:
COUNTY OF WASHOE)

On this 25th day of November, 1991, personally appeared before me, Patricia A. Clark, a notary public for said state, Robert L. Petray, an agent of LYLE F. CAMPBELL, in his capacity as sole trustee for The Lyle F. Campbell Trust, JULIAN E. SIMPSON and JEAN C. SIMPSON, who acknowledged that he executed the above instrument on behalf of said parties.

(SEAL)



Patricia A. Clark
Notary Public
Patricia A. Clark
3580 Barrymore Drive
Reno, NV 89512

BOOK 229 PAGE 035
OFFICIAL RECORDS
RECORDED AT THE REQUEST OF
Homestead Mining
91 DEC 12 P4:58

EUREKA COUNTY, NEVADA
M.N. REBALEATI, RECORDER
FILE NO. FEE \$ 6.25

138780

BOOK 229 PAGE 036

RECORDING REQUESTED BY AND
WHEN RECORDED, RETURN TO:

Homestake Mining Company of California
Attention: Val Flynn
650 California Street, 9th Floor
San Francisco, CA 94110-2788

138781

CERTIFICATE OF LOCATION
State of Nevada

LYLE F. CAMPBELL, in his capacity as sole trustee of The Lyle F. Campbell Trust, having a mailing address of P.O. Box 7377, Reno, NV 89510 (as to a seventy percent ownership interest) and JULIAN E. and JEAN C. SIMPSON, husband and wife, having a mailing address of P.O. Box 266, Kihei, Maui, Hawaii 96753 (as to a thirty percent ownership interest) have located the S #108 lode mining claim, more particularly described below. The time and date of location is 9:58 a.m. the 21st day of September, 1991.

The number of linear feet claimed in length along the course of the vein, each way from the point of discovery, is 1070 feet in a northerly direction and 10 feet in a southerly direction. The width claimed on each side of the center of the vein is 300 feet. The general course of the lode or vein, as near as may be, is north/south.

This lode mining claim is located in the Southeast Quarter of Section 28 and the Southwest Quarter of Section 27, Township 24 North, Range 49 East, Mount Diablo Base & Meridian, Eureka County, Nevada, and is described by metes and bounds as follows:

Beginning at Corner No. 1, which Corner No. 1 bears North 36 degrees 52' 36" East, a distance of 8607.000 feet from the Southeast Corner of Section 32, Township 24 North, Range 49 East, which corner is marked by a G.L.O. Brass Cap Monument;

Thence east a distance of 600 feet to Corner No. 2;
Thence south a distance of 540 feet to Corner No. 3;
Thence south a distance of 540 feet to Corner No. 4;
Thence west a distance of 600 feet to Corner No. 5;
Thence north a distance of 540 feet to Corner No. 6;
Thence north a distance of 540 feet to Corner No. 1,
the place of beginning.

This claim is contiguous to and is bounded by the following claims:
SUMMER #18 on the north;
S #109 on the east; and
S #107 on the west.

The work of location consisted of making the maps provided in NRS 517.040.

Corner No. 1, the Northwest Corner, is a 4"X4"X4" wooden post.
Corner No. 2, the Northeast Corner, is a 4"X4"X4" wooden post.
Corner No. 3, the East side Center, is a 4"X4"X4" wooden post.
Corner No. 4, the Southeast Corner, is a 4"X4"X4" wooden post.
Corner No. 5, the Southwest Corner, is a 4"X4"X4" wooden post.
Corner No. 6, the West side Center, is a 4"X4"X4" wooden post.

As erected on the ground, each side center or corner monument is marked as described above by scribed metal tags.

This location is made without waiver of any rights acquired by virtue of a location made on the 15th day of March, 1981, and recorded in the Eureka County, Nevada records at Book 94, Page 360, and filed with the Bureau of Land Management under Serial No. N MC 193667.

LYLE F. CAMPBELL,
in his capacity as sole trustee
for The Lyle F. Campbell Trust

JULIAN E. SIMPSON

JEAN C. SIMPSON


By Robert L. Petray
Robert L. Petray, Agent

BOOK 228 PAGE 37

STATE OF NEVADA)
) ss:
COUNTY OF WASHOE)

On this 25th day of November, 1991, personally appeared before me, Patricia A. Clark, a notary public for said state, Robert L. Petray, an agent of LYLE F. CAMPBELL, in his capacity as sole trustee for The Lyle F. Campbell Trust, JULIAN E. SIMPSON and JEAN C. SIMPSON, who acknowledged that he executed the above instrument on behalf of said parties.

(SEAL)



Patricia A. Clark
Notary Public
Patricia A. Clark
3580 Barrymore Drive
Reno, NV 89512

BOOK 229 PAGE 037
OFFICIAL RECORDS
RECORDED AT THE REQUEST OF

Homeslake Mining
91 DEC 12 P4 58

EUREKA COUNTY, NEVADA
M.N. REBALEATI, RECORDER
FILE NO. FEE \$

138781

BOOK 229 PAGE 038

RECORDING REQUESTED BY AND
WHEN RECORDED, RETURN TO:

Homestake Mining Company of California
Attention: Val Flynn
650 California Street, 9th Floor
San Francisco, CA 94108-2788

138782

CERTIFICATE OF LOCATION
State of Nevada

LYLE F. CAMPBELL, in his capacity as sole trustee of The Lyle F. Campbell Trust, having a mailing address of P.O. Box 7377, Reno, NV 89510 (as to a seventy percent ownership interest) and JULIAN E. and JEAN C. SIMPSON, husband and wife, having a mailing address of P.O. Box 266, Kihei, Maui, Hawaii 96753 (as to a thirty percent ownership interest) have located the S #109 lode mining claim, more particularly described below. The time and date of location is 10:08 a.m. the 21st day of September, 1991.

The number of linear feet claimed in length along the course of the vein, each way from the point of discovery, is 1070 feet in a northerly direction and 10 feet in a southerly direction. The width claimed on each side of the center of the vein is 300 feet. The general course of the lode or vein, as near as may be, is north/south.

This lode mining claim is located in the Southwest Quarter of Section 27, Township 24 North, Range 49 East, Mount Diablo Base & Meridian, Eureka County, Nevada, and is described by metes and bounds as follows:

Beginning at Corner No. 1, which Corner No. 1 bears North 39 degrees 56' 25" East, a distance of 8979.891 feet from the Southeast Corner of Section 32, Township 24 North, Range 49 East, which corner is marked by a G.L.O. Brass Cap Monument;

Thence east a distance of 600 feet to Corner No. 2;
Thence south a distance of 540 feet to Corner No. 3;
Thence south a distance of 540 feet to Corner No. 4;
Thence west a distance of 600 feet to Corner No. 5;
Thence north a distance of 540 feet to Corner No. 6;
Thence north a distance of 540 feet to Corner No. 1,
the place of beginning.

This claim is contiguous to and is bounded by the following claims:
SUMMER #18 and U #35 on the north;
S #110 on the east; and
S #108 on the west.

The work of location consisted of making the maps provided in NRS 517.040.

Corner No. 1, the Northwest Corner, is a 4"X4"X4" wooden post.
Corner No. 2, the Northeast Corner, is a 4"X4"X4" wooden post.
Corner No. 3, the East side Center, is a 4"X4"X4" wooden post.
Corner No. 4, the Southeast Corner, is a 4"X4"X4" wooden post.
Corner No. 5, the Southwest Corner, is a 4"X4"X4" wooden post.
Corner No. 6, the West side Center, is a 4"X4"X4" wooden post.

As erected on the ground, each side center or corner monument is marked as described above by scribed metal tags.

This location is made without waiver of any rights acquired by virtue of a location made on the 15th day of March, 1981, and recorded in the Eureka County, Nevada records at Book 94, Page 361, and filed with the Bureau of Land Management under Serial No. N MC 193668.

LYLE F. CAMPBELL,
in his capacity as sole trustee
for The Lyle F. Campbell Trust

JULIAN E. SIMPSON
JEAN C. SIMPSON

By Robert L. Petray
Robert L. Petray, Agent

BOOK 228 PAGE 39

STATE OF NEVADA)
) ss:
COUNTY OF WASHOE)

On this 25th day of November, 1991, personally appeared before me, Patricia A. Clark, a notary public for said state, Robert L. Petray, an agent of LYLE F. CAMPBELL, in his capacity as sole trustee for The Lyle F. Campbell Trust, JULIAN E. SIMPSON and JEAN C. SIMPSON, who acknowledged that he executed the above instrument on behalf of said parties.

(SEAL)



Patricia A. Clark
Notary Public
Patricia A. Clark
3580 Barrymore Drive
Reno, NV 89512

BOOK 229 PAGE 039
OFFICIAL RECORDS
RECORDED AT THE REQUEST OF
Homestead Mining
91 DEC 12 P4:58

EUREKA COUNTY, NEVADA
M.N. REBALEATI, RECORDER
FILE NO. FEES 6.25
138782

BOOK 229 PAGE 040

RECORDING REQUESTED BY AND
WHEN RECORDED, RETURN TO:

Homestake Mining Company of California
Attention: Val Flynn
650 California Street, 9th Floor
San Francisco, CA 94110-2788

138783

CERTIFICATE OF LOCATION
State of Nevada

LYLE F. CAMPBELL, in his capacity as sole trustee of The Lyle F. Campbell Trust, having a mailing address of P.O. Box 7377, Reno, NV 89510 (as to a seventy percent ownership interest) and JULIAN E. and JEAN C. SIMPSON, husband and wife, having a mailing address of P.O. Box 266, Kihei, Maui, Hawaii 96753 (as to a thirty percent ownership interest) have located the S #110 lode mining claim, more particularly described below. The time and date of location is 10:21 a.m. the 21st day of September, 1991.

The number of linear feet claimed in length along the course of the vein, each way from the point of discovery, is 1070 feet in a northerly direction and 10 feet in a southerly direction. The width claimed on each side of the center of the vein is 300 feet. The general course of the lode or vein, as near as may be, is north/south.

This lode mining claim is located in the Southwest Quarter of Section 27, Township 24 North, Range 49 East, Mount Diablo Base & Meridian, Eureka County, Nevada, and is described by metes and bounds as follows:

Beginning at Corner No. 1, which Corner No. 1 bears North 42 degrees 45' 09" East, a distance of 9376.377 feet from the Southeast Corner of Section 32, Township 24 North, Range 49 East, which corner is marked by a G.L.O. Brass Cap Monument;

Thence east a distance of 600 feet to Corner No. 2;
Thence south a distance of 540 feet to Corner No. 3;
Thence south a distance of 540 feet to Corner No. 4;
Thence west a distance of 600 feet to Corner No. 5;
Thence north a distance of 540 feet to Corner No. 6;
Thence north a distance of 540 feet to Corner No. 1,
the place of beginning.

This claim is contiguous to and is bounded by the following claims:
U #35 on the north;
S #111 on the east; and
S #109 on the west.

The work of location consisted of making the maps provided in NRS 517.040.

Corner No. 1, the Northwest Corner, is a 4"X4"X4" wooden post.
Corner No. 2, the Northeast Corner, is a 4"X4"X4" wooden post.
Corner No. 3, the East side Center, is a 4"X4"X4" wooden post.
Corner No. 4, the Southeast Corner, is a 4"X4"X4" wooden post.
Corner No. 5, the Southwest Corner, is a 4"X4"X4" wooden post.
Corner No. 6, the West side Center, is a 4"X4"X4" wooden post.

As erected on the ground, each side center or corner monument is marked as described above by scribed metal tags.

LYLE F. CAMPBELL,
in his capacity as sole trustee
for The Lyle F. Campbell Trust

JULIAN E. SIMPSON
JEAN C. SIMPSON
By Robert L. Petray
Robert L. Petray, Agent

STATE OF NEVADA)
) ss:
COUNTY OF WASHOE)

On this 25th day of November, 1991, personally appeared before me, Patricia A. Clark, a notary public for said state, Robert L. Petray, an agent of LYLE F. CAMPBELL, in his capacity as sole trustee for The Lyle F. Campbell Trust, JULIAN E. SIMPSON and JEAN C. SIMPSON, who acknowledged that he executed the above instrument on behalf of said parties.

(SEAL)



Patricia A. Clark
Notary Public
Patricia A. Clark
3580 Barrymore Drive
Reno, NV 89512

BOOK 229 PAGE 041
OFFICIAL RECORDS
RECORDED AT THE REQUEST OF
Hemestake Mining
'91 DEC 12 P4:58

EUREKA COUNTY, NEVADA
M.N. REBALEATI, RECORDER
FILE NO. 138783
FEE \$ 6.25

RECORDING REQUESTED BY AND
WHEN RECORDED, RETURN TO:

Homestake Mining Company of California
Attention: Val Flynn
650 California Street, 9th Floor
San Francisco, CA 94108-2788

138784

CERTIFICATE OF LOCATION
State of Nevada

LYLE F. CAMPBELL, in his capacity as sole trustee of The Lyle F. Campbell Trust, having a mailing address of P.O. Box 7377, Reno, NV 89510 (as to a seventy percent ownership interest) and JULIAN E. and JEAN C. SIMPSON, husband and wife, having a mailing address of P.O. Box 266, Kihei, Maui, Hawaii 96753 (as to a thirty percent ownership interest) have located the S #111 lode mining claim, more particularly described below. The time and date of location is 10:25 a.m. the 21st day of September, 1991.

The number of linear feet claimed in length along the course of the vein, each way from the point of discovery, is 1070 feet in a northerly direction and 10 feet in a southerly direction. The width claimed on each side of the center of the vein is 300 feet. The general course of the lode or vein, as near as may be, is north/south.

This lode mining claim is located in the Southwest Quarter of Section 27, Township 24 North, Range 49 East, Mount Diablo Base & Meridian, Eureka County, Nevada, and is described by metes and bounds as follows:

Beginning at Corner No. 1, which Corner No. 1 bears North 45 degrees 19' 51" East, a distance of 9793.592 feet from the Southeast Corner of Section 32, Township 24 North, Range 49 East, which corner is marked by a G.L.O. Brass Cap Monument;

Thence east a distance of 600 feet to Corner No. 2;
Thence south a distance of 540 feet to Corner No. 3;
Thence south a distance of 540 feet to Corner No. 4;
Thence west a distance of 600 feet to Corner No. 5;
Thence north a distance of 540 feet to Corner No. 6;
Thence north a distance of 540 feet to Corner No. 1,
the place of beginning.

This claim is contiguous to and is bounded by the following claims:
U #35 and V #36 on the north;
TSG #159 and TSG #158 on the east; and
S #110 on the west.

The work of location consisted of making the maps provided in NRS 517.040.

Corner No. 1, the Northwest Corner, is a 4"x4"x4" wooden post.
Corner No. 2, the Northeast Corner, is a 4"x4"x4" wooden post.
Corner No. 3, the East side Center, is a 4"x4"x4" wooden post.
Corner No. 4, the Southeast Corner, is a 4"x4"x4" wooden post.
Corner No. 5, the Southwest Corner, is a 4"x4"x4" wooden post.
Corner No. 6, the West side Center, is a 4"x4"x4" wooden post.

As erected on the ground, each side center or corner monument is marked as described above by scribed metal tags.

LYLE F. CAMPBELL,
in his capacity as sole trustee
for The Lyle F. Campbell Trust

JULIAN E. SIMPSON

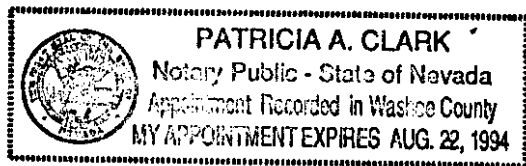
JEAN C. SIMPSON

By Robert L. Petray
Robert L. Petray, Agent

STATE OF NEVADA)
) ss:
COUNTY OF WASHOE)

On this 25th day of November, 1991, personally appeared before me, Patricia A. Clark, a notary public for said state, Robert L. Petray, an agent of LYLE F. CAMPBELL, in his capacity as sole trustee for The Lyle F. Campbell Trust, JULIAN E. SIMPSON and JEAN C. SIMPSON, who acknowledged that he executed the above instrument on behalf of said parties.

(SEAL)



Patricia A. Clark
Notary Public
Patricia A. Clark
3580 Barrymore Drive
Reno, NV 89512

BOOK 229 PAGE 043
OFFICIAL RECORDS
RECORDED AT THE REQUEST OF

Homesite Mining
'91 DEC 12 P4:58

EUREKA COUNTY, NEVADA
M.N. REBALEATI, RECORDER
FILE NO. FEE \$

138784

BOOK 229 PAGE 44

RECORDING REQUESTED BY AND
WHEN RECORDED, RETURN TO:

Homestake Mining Company of California
Attention: Val Flynn
650 California Street, 9th Floor
San Francisco, CA 94108-2788

138785

CERTIFICATE OF LOCATION
State of Nevada

LYLE F. CAMPBELL, in his capacity as sole trustee of The Lyle F. Campbell Trust, having a mailing address of P.O. Box 7377, Reno, NV 89510 (as to a seventy percent ownership interest) and JULIAN E. and JEAN C. SIMPSON, husband and wife, having a mailing address of P.O. Box 266, Kihei, Maui, Hawaii 96753 (as to a thirty percent ownership interest) have located the SUMMER #2 lode mining claim, more particularly described below. The time and date of location is 9:13 a.m. the 20th day of September, 1991.

The number of linear feet claimed in length along the course of the vein, each way from the point of discovery, is 10 feet in an easterly direction and 1490 feet in a westerly direction. The width claimed on each side of the center of the vein is 300 feet. The general course of the lode or vein, as near as may be, is east/west.

This lode mining claim is located in the North Half of Section 28, Township 24 North, Range 49 East, Mount Diablo Base & Meridian, Eureka County, Nevada, and is described by metes and bounds as follows:

Beginning at Corner No. 1, which Corner No. 1 bears North 8 degrees 21' 48" East, a distance of 9384.799 feet from the Southeast Corner of Section 32, Township 24 North, Range 49 East, which corner is marked by a G.L.O. Brass Cap Monument;

Thence east a distance of 750 feet to Corner No. 2;
Thence east a distance of 750 feet to Corner No. 3;
Thence south a distance of 600 feet to Corner No. 4;
Thence west a distance of 750 feet to Corner No. 5;
Thence west a distance of 750 feet to Corner No. 6;
Thence north a distance of 600 feet to Corner No. 1,
the place of beginning.

This claim is contiguous to and is bounded by the following claims:
R #41 on the north;
SUMMER #7 on the east;
Q #40 on the west; and
SUMMER #3 on the south.

The work of location consisted of making the maps provided in NRS 517.040.

Corner No. 1, the Northwest Corner, is a 4"X4"X4" wooden post.
Corner No. 2, the North side Center, is a 4"X4"X4" wooden post.
Corner No. 3, the Northeast Corner, is a 4"X4"X4" wooden post.
Corner No. 4, the Southeast Corner, is a 4"X4"X4" wooden post.
Corner No. 5, the South side Center, is a 4"X4"X4" wooden post.
Corner No. 6, the Southwest Corner, is a 4"X4"X4" wooden post.

As erected on the ground, each side center or corner monument is marked as described above by scribed metal tags.

This location is made without waiver of any rights acquired by virtue of a location made on the 2nd day of September, 1978, and recorded in the Eureka County, Nevada records at Book 67, Page 92, and filed with the Bureau of Land Management under Serial No. N MC 37117.

LYLE F. CAMPBELL,
in his capacity as sole trustee
for The Lyle F. Campbell Trust

JULIAN E. SIMPSON
JEAN C. SIMPSON
By Robert L. Petray
Robert L. Petray, Agent

STATE OF NEVADA)
) ss:
COUNTY OF WASHOE)

On this 25th day of November, 1991, personally appeared before me, Patricia A. Clark, a notary public for said state, Robert L. Petray, an agent of LYLE F. CAMPBELL, in his capacity as sole trustee for The Lyle F. Campbell Trust, JULIAN E. SIMPSON and JEAN C. SIMPSON, who acknowledged that he executed the above instrument on behalf of said parties.

(SEAL)



Patricia A. Clark
Notary Public
Patricia A. Clark
3580 Barrymore Drive
Reno, NV 89512

BOOK 229 PAGE 045
OFFICIAL RECORDS
RECORDED AT THE REQUEST OF
Hemestake Mining
'91 DEC 12 P4:58

EUREKA COUNTY, NEVADA
M.N. REBALEATI, RECORDER
FILE NO. FEE \$ 6.25

138785

RECORDING REQUESTED BY AND
WHEN RECORDED, RETURN TO:

Homestake Mining Company of California
Attention: Val Flynn
650 California Street, 9th Floor
San Francisco, CA 94108-2788

138786

CERTIFICATE OF LOCATION
State of Nevada

LYLE F. CAMPBELL, in his capacity as sole trustee of The Lyle F. Campbell Trust, having a mailing address of P.O. Box 7377, Reno, NV 89510 (as to a seventy percent ownership interest) and JULIAN E. and JEAN C. SIMPSON, husband and wife, having a mailing address of P.O. Box 266, Kihei, Maui, Hawaii 96753 (as to a thirty percent ownership interest) have located the **SUMMER #3** lode mining claim, more particularly described below. The time and date of location is 9:21 a.m. the 20th day of September, 1991.

The number of linear feet claimed in length along the course of the vein, each way from the point of discovery, is 10 feet in an easterly direction and 1490 feet in a westerly direction. The width claimed on each side of the center of the vein is 300 feet. The general course of the lode or vein, as near as may be, is east/west.

This lode mining claim is located in the North Half of Section 28, Township 24 North, Range 49 East, Mount Diablo Base & Meridian, Eureka County, Nevada, and is described by metes and bounds as follows:

Beginning at Corner No. 1, which Corner No. 1 bears North 8 degrees 55' 55" East, a distance of 8791.612 feet from the Southeast Corner of Section 32, Township 24 North, Range 49 East, which corner is marked by a G.L.O. Brass Cap Monument;

Thence east a distance of 750 feet to Corner No. 2;
Thence east a distance of 750 feet to Corner No. 3;
Thence south a distance of 600 feet to Corner No. 4;
Thence west a distance of 750 feet to Corner No. 5;
Thence west a distance of 750 feet to Corner No. 6;
Thence north a distance of 600 feet to Corner No. 1,
the place of beginning.

This claim is contiguous to and is bounded by the following claims:
SUMMER #2 on the north;
SUMMER #8 on the east;
Q #39 on the west; and
SUMMER #4 on the south.

The work of location consisted of making the maps provided in NRS 517.040.

Corner No. 1, the Northwest Corner, is a 4"x4"x4" wooden post.
Corner No. 2, the North side Center, is a 4"x4"x4" wooden post.
Corner No. 3, the Northeast Corner, is a 4"x4"x4" wooden post.
Corner No. 4, the Southeast Corner, is a 4"x4"x4" wooden post.
Corner No. 5, the South side Center, is a 4"x4"x4" wooden post.
Corner No. 6, the Southwest Corner, is a 4"x4"x4" wooden post.

As erected on the ground, each side center or corner monument is marked as described above by scribed metal tags.

This location is made without waiver of any rights acquired by virtue of a location made on the 2nd day of September, 1978, and recorded in the Eureka County, Nevada records at Book 67, Page 93, and filed with the Bureau of Land Management under Serial No. N MC 40558.

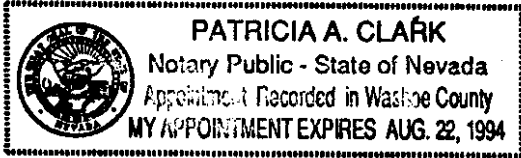
LYLE F. CAMPBELL,
in his capacity as sole trustee
for The Lyle F. Campbell Trust

JULIAN E. SIMPSON
JEAN C. SIMPSON
By Robert L. Petray
Robert L. Petray, Agent

STATE OF NEVADA)
) ss:
COUNTY OF WASHOE)

On this 25th day of November, 1991, personally appeared before me, Patricia A. Clark, a notary public for said state, Robert L. Petray, an agent of LYLE F. CAMPBELL, in his capacity as sole trustee for The Lyle F. Campbell Trust, JULIAN E. SIMPSON and JEAN C. SIMPSON, who acknowledged that he executed the above instrument on behalf of said parties.

(SEAL)



Patricia A. Clark
Notary Public
Patricia A. Clark
3580 Barrymore Drive
Reno, NV 89512

BOOK 229 PAGE 047
OFFICIAL RECORDS
RECORDED AT THE REQUEST OF

Homestead Mining
'91 DEC 12 P4:58

EUREKA COUNTY, NEVADA
M.N. REBALEATI, RECORDER
FILE NO. 138786
FEE \$ 6.25

BOOK 229 PAGE 048

RECORDING REQUESTED BY AND
WHEN RECORDED, RETURN TO:

Homestake Mining Company of California
Attention: Val Flynn
650 California Street, 9th Floor
San Francisco, CA 94108-2788

138787

CERTIFICATE OF LOCATION
State of Nevada

LYLE F. CAMPBELL, in his capacity as sole trustee of The Lyle F. Campbell Trust, having a mailing address of P.O. Box 7377, Reno, NV 89510 (as to a seventy percent ownership interest) and JULIAN E. and JEAN C. SIMPSON, husband and wife, having a mailing address of P.O. Box 266, Kihei, Maui, Hawaii 96753 (as to a thirty percent ownership interest) have located the SUMMER #4 lode mining claim, more particularly described below. The time and date of location is 9:38 a.m. the 20th day of September, 1991.

The number of linear feet claimed in length along the course of the vein, each way from the point of discovery, is 10 feet in an easterly direction and 1490 feet in a westerly direction. The width claimed on each side of the center of the vein is 300 feet. The general course of the lode or vein, as near as may be, is east/west.

This lode mining claim is located in all four Quarters of Section 28, Township 24 North, Range 49 East, Mount Diablo Base & Meridian, Eureka County, Nevada, and is described by metes and bounds as follows:

Beginning at Corner No. 1, which Corner No. 1 bears North 9 degrees 34' 59" East, a distance of 8199.418 feet from the Southeast Corner of Section 32, Township 24 North, Range 49 East, which corner is marked by a G.L.O. Brass Cap Monument;

Thence east a distance of 750 feet to Corner No. 2;
Thence east a distance of 750 feet to Corner No. 3;
Thence south a distance of 600 feet to Corner No. 4;
Thence west a distance of 750 feet to Corner No. 5;
Thence west a distance of 750 feet to Corner No. 6;
Thence north a distance of 600 feet to Corner No. 1,
the place of beginning.

This claim is contiguous to and is bounded by the following claims:
SUMMER #3 on the north;
SUMMER #9 on the east;
Q #38 on the west; and
SUMMER #5 on the south.

The work of location consisted of making the maps provided in NRS 517.040.

Corner No. 1, the Northwest Corner, is a 4"x4"x4" wooden post.
Corner No. 2, the North side Center, is a 4"x4"x4" wooden post.
Corner No. 3, the Northeast Corner, is a 4"x4"x4" wooden post.
Corner No. 4, the Southeast Corner, is a 4"x4"x4" wooden post.
Corner No. 5, the South side Center, is a 4"x4"x4" wooden post.
Corner No. 6, the Southwest Corner, is a 4"x4"x4" wooden post.

As erected on the ground, each side center or corner monument is marked as described above by scribed metal tags.

This location is made without waiver of any rights acquired by virtue of a location made on the 2nd day of September, 1978, and recorded in the Eureka County, Nevada records at Book 67, Page 94, and filed with the Bureau of Land Management under Serial No. N MC 40559.

LYLE F. CAMPBELL,
in his capacity as sole trustee
for The Lyle F. Campbell Trust

JULIAN E. SIMPSON
JEAN C. SIMPSON
By Robert L. Petray
Robert L. Petray, Agent

STATE OF NEVADA)
) ss:
COUNTY OF WASHOE)

On this 25th day of November, 1991, personally appeared before me, Patricia A. Clark, a notary public for said state, Robert L. Petray, an agent of LYLE F. CAMPBELL, in his capacity as sole trustee for The Lyle F. Campbell Trust, JULIAN E. SIMPSON and JEAN C. SIMPSON, who acknowledged that he executed the above instrument on behalf of said parties.

(SEAL)



Patricia A. Clark
Notary Public
Patricia A. Clark
3580 Barrymore Drive
Reno, NV 89512

BOOK 229 PAGE 049
OFFICIAL RECORDS
RECORDED AT THE REQUEST OF
Homestake Mining
'91 DEC 12 P4:58

EUREKA COUNTY, NEVADA
M.N. REBALEATI, RECORDER
FILE NO. FEE \$ 6.25

138787

RECORDING REQUESTED BY AND
WHEN RECORDED, RETURN TO:

Homestake Mining Company of California
Attention: Val Flynn
650 California Street, 9th Floor
San Francisco, CA 94108-2788

138788

CERTIFICATE OF LOCATION
State of Nevada

LYLE F. CAMPBELL, in his capacity as sole trustee of The Lyle F. Campbell Trust, having a mailing address of P.O. Box 7377, Reno, NV 89510 (as to a seventy percent ownership interest) and JULIAN E. and JEAN C. SIMPSON, husband and wife, having a mailing address of P.O. Box 266, Kihei, Maui, Hawaii 96753 (as to a thirty percent ownership interest) have located the SUMMER #5 lode mining claim, more particularly described below. The time and date of location is 9:32 a.m. the 20th day of September, 1991.

The number of linear feet claimed in length along the course of the vein, each way from the point of discovery, is 10 feet in an easterly direction and 1490 feet in a westerly direction. The width claimed on each side of the center of the vein is 300 feet. The general course of the lode or vein, as near as may be, is east/west.

This lode mining claim is located in the South Half of Section 28, Township 24 North, Range 49 East, Mount Diablo Base & Meridian, Eureka County, Nevada, and is described by metes and bounds as follows:

Beginning at Corner No. 1, which Corner No. 1 bears North 10 degrees 20' 07" East, a distance of 7608.446 feet from the Southeast Corner of Section 32, Township 24 North, Range 49 East, which corner is marked by a G.L.O. Brass Cap Monument;

Thence east a distance of 750 feet to Corner No. 2;

Thence east a distance of 750 feet to Corner No. 3;

Thence south a distance of 600 feet to Corner No. 4;

Thence west a distance of 750 feet to Corner No. 5;

Thence west a distance of 750 feet to Corner No. 6;

Thence north a distance of 600 feet to Corner No. 1,
the place of beginning.

This claim is contiguous to and is bounded by the following claims:

SUMMER #4 on the north;

SUMMER #10 on the east;

Q #37 on the west; and

S #101, S #102, S #103 and S #104 on the south.

The work of location consisted of making the maps provided in NRS 517.040.

Corner No. 1, the Northwest Corner, is a 4"x4"x4" wooden post.
Corner No. 2, the North side Center, is a 4"x4"x4" wooden post.
Corner No. 3, the Northeast Corner, is a 4"x4"x4" wooden post.
Corner No. 4, the Southeast Corner, is a 4"x4"x4" wooden post.
Corner No. 5, the South side Center, is a 4"x4"x4" wooden post.
Corner No. 6, the Southwest Corner, is a 4"x4"x4" wooden post.

As erected on the ground, each side center or corner monument is marked as described above by scribed metal tags.

This location is made without waiver of any rights acquired by virtue of a location made on the 2nd day of September, 1978, and recorded in the Eureka County, Nevada records at Book 67, Page 95, and filed with the Bureau of Land Management under Serial No. N MC 40560.

LYLE F. CAMPBELL,
in his capacity as sole trustee
for The Lyle F. Campbell Trust

JULIAN E. SIMPSON

JEAN C. SIMPSON

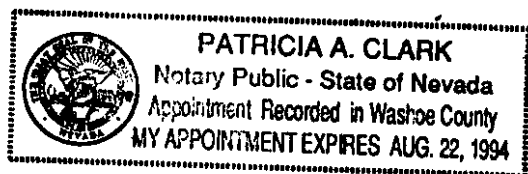
By Robert L. Petray
Robert L. Petray, Agent

BOOK 229 PAGE 1051

STATE OF NEVADA)
) ss:
COUNTY OF WASHOE)

On this 25th day of November, 1991, personally appeared before me, Patricia A. Clark, a notary public for said state, Robert L. Petray, an agent of LYLE F. CAMPBELL, in his capacity as sole trustee for The Lyle F. Campbell Trust, JULIAN E. SIMPSON and JEAN C. SIMPSON, who acknowledged that he executed the above instrument on behalf of said parties.

(SEAL)



Patricia A. Clark
Notary Public
Patricia A. Clark
3580 Barrymore Drive
Reno, NV 89512

BOOK 229 PAGE 051
OFFICIAL RECORDS
RECORDED AT THE REQUEST OF
Homestake Mining
'91 DEC 12 P4:59

EUREKA COUNTY, NEVADA
M.N. REBALEATI, RECORDER
FILE NO. 138788
FEE \$ 25⁻

BOOK 229 PAGE 052

RECORDING REQUESTED BY AND
WHEN RECORDED, RETURN TO:

Homestake Mining Company of California
Attention: Val Flynn
650 California Street, 9th Floor
San Francisco, CA 94108-2788

138789

CERTIFICATE OF LOCATION
State of Nevada

LYLE F. CAMPBELL, in his capacity as sole trustee of The Lyle F. Campbell Trust, having a mailing address of P.O. Box 7377, Reno, NV 89510 (as to a seventy percent ownership interest) and JULIAN E. and JEAN C. SIMPSON, husband and wife, having a mailing address of P.O. Box 266, Kihei, Maui, Hawaii 96753 (as to a thirty percent ownership interest) have located the SUMMER #7 lode mining claim, more particularly described below. The time and date of location is 9:13 a.m. the 20th day of September, 1991.

The number of linear feet claimed in length along the course of the vein, each way from the point of discovery, is 1490 feet in an easterly direction and 10 feet in a westerly direction. The width claimed on each side of the center of the vein is 300 feet. The general course of the lode or vein, as near as may be, is east/west.

This lode mining claim is located in the Northeast Quarter of Section 28, Township 24 North, Range 49 East, Mount Diablo Base & Meridian, Eureka County, Nevada, and is described by metes and bounds as follows:

Beginning at Corner No. 1, which Corner No. 1 bears North 17 degrees 08' 54" East, a distance of 9716.967 feet from the Southeast Corner of Section 32, Township 24 North, Range 49 East, which corner is marked by a G.L.O. Brass Cap Monument;

Thence east a distance of 750 feet to Corner No. 2;
Thence east a distance of 750 feet to Corner No. 3;
Thence south a distance of 600 feet to Corner No. 4;
Thence west a distance of 750 feet to Corner No. 5;
Thence west a distance of 750 feet to Corner No. 6;
Thence north a distance of 600 feet to Corner No. 1,
the place of beginning.

This claim is contiguous to and is bounded by the following claims:

S #41 on the north;
SUMMER #15 on the east;
SUMMER #2 on the west; and
SUMMER #8 on the south.

The work of location consisted of making the maps provided in NRS 517.040.

Corner No. 1, the Northwest Corner, is a 4"x4"x4" wooden post.
Corner No. 2, the North side Center, is a 4"x4"x4" wooden post.
Corner No. 3, the Northeast Corner, is a 4"x4"x4" wooden post.
Corner No. 4, the Southeast Corner, is a 4"x4"x4" wooden post.
Corner No. 5, the South side Center, is a 4"x4"x4" wooden post.
Corner No. 6, the Southwest Corner, is a 4"x4"x4" wooden post.

As erected on the ground, each side center or corner monument is marked as described above by scribed metal tags.

This location is made without waiver of any rights acquired by virtue of a location made on the 2nd day of September, 1978, and recorded in the Eureka County, Nevada records at Book 67, Page 97, and filed with the Bureau of Land Management under Serial No. N MC 40562.

LYLE F. CAMPBELL, in his
capacity as sole trustee
for The Lyle F. Campbell Trust

JULIAN E. SIMPSON
JEAN C. SIMPSON
By Robert L. Petray
Robert L. Petray, Agent

STATE OF NEVADA)
) ss:
COUNTY OF WASHOE)

On this 25th day of November, 1991, personally appeared before me, Patricia A. Clark, a notary public for said state, Robert L. Petray, an agent of LYLE F. CAMPBELL, in his capacity as sole trustee for The Lyle F. Campbell Trust, JULIAN E. SIMPSON and JEAN C. SIMPSON, who acknowledged that he executed the above instrument on behalf of said parties.

(SEAL)



Patricia A. Clark
Notary Public
Patricia A. Clark
3580 Barrymore Drive
Reno, NV 89512

BOOK 229 PAGE 053
OFFICIAL RECORDS
RECORDED AT THE REQUEST OF
Homestake Mining
91 DEC 12 P4:59

EUREKA COUNTY, NEVADA
M.N. REBALEATI, RECORDER
FILE NO. 138789 FEE \$ 6.25

BOOK 229 PAGE 054

RECORDING REQUESTED BY AND
WHEN RECORDED, RETURN TO:

Homestake Mining Company of California
Attention: Val Flynn
650 California Street, 9th Floor
San Francisco, CA 94108-2788

138790

CERTIFICATE OF LOCATION
State of Nevada

LYLE F. CAMPBELL, in his capacity as sole trustee of The Lyle F. Campbell Trust, having a mailing address of P.O. Box 7377, Reno, NV 89510 (as to a seventy percent ownership interest) and JULIAN E. and JEAN C. SIMPSON, husband and wife, having a mailing address of P.O. Box 266, Kihei, Maui, Hawaii 96753 (as to a thirty percent ownership interest) have located the SUMMER #8 lode mining claim, more particularly described below. The time and date of location is 9:21 a.m. the 20th day of September, 1991.

The number of linear feet claimed in length along the course of the vein, each way from the point of discovery, is 1490 feet in an easterly direction and 10 feet in a westerly direction. The width claimed on each side of the center of the vein is 300 feet. The general course of the lode or vein, as near as may be, is east/west.

This lode mining claim is located in the Northeast Quarter of Section 28, Township 24 North, Range 49 East, Mount Diablo Base & Meridian, Eureka County, Nevada, and is described by metes and bounds as follows:

Beginning at Corner No. 1, which Corner No. 1 bears North 18 degrees 15' 24" East, a distance of 9145.351 feet from the Southeast Corner of Section 32, Township 24 North, Range 49 East, which corner is marked by a G.L.O. Brass Cap Monument;

Thence east a distance of 750 feet to Corner No. 2;
Thence east a distance of 750 feet to Corner No. 3;
Thence south a distance of 600 feet to Corner No. 4;
Thence west a distance of 750 feet to Corner No. 5;
Thence west a distance of 750 feet to Corner No. 6;
Thence north a distance of 600 feet to Corner No. 1,
the place of beginning.

This claim is contiguous to and is bounded by the following claims:
SUMMER #7 on the north;
SUMMER #16 on the east;
SUMMER #3 on the west; and
SUMMER #9 on the south.

The work of location consisted of making the maps provided in NRS 517.040.

Corner No. 1, the Northwest Corner, is a 4"x4"x4" wooden post.
Corner No. 2, the North side Center, is a 4"x4"x4" wooden post.
Corner No. 3, the Northeast Corner, is a 4"x4"x4" wooden post.
Corner No. 4, the Southeast Corner, is a 4"x4"x4" wooden post.
Corner No. 5, the South side Center, is a 4"x4"x4" wooden post.
Corner No. 6, the Southwest Corner, is a 4"x4"x4" wooden post.

As erected on the ground, each side center or corner monument is marked as described above by scribed metal tags.

This location is made without waiver of any rights acquired by virtue of a location made on the 2nd day of September, 1978, and recorded in the Eureka County, Nevada records at Book 67, Page 98, and filed with the Bureau of Land Management under Serial No. N MC 40563.

LYLE F. CAMPBELL, in his
capacity as sole trustee
for The Lyle F. Campbell Trust

JULIAN E. SIMPSON
JEAN C. SIMPSON

By Robert L. Petray
Robert L. Petray, Agent

BOOK 228 PAGE 55

STATE OF NEVADA)
) ss:
COUNTY OF WASHOE)

On this 25th day of November, 1991, personally appeared before me, Patricia A. Clark, a notary public for said state, Robert L. Petray, an agent of LYLE F. CAMPBELL, in his capacity as sole trustee for The Lyle F. Campbell Trust, JULIAN E. SIMPSON and JEAN C. SIMPSON, who acknowledged that he executed the above instrument on behalf of said parties.

(SEAL)



Patricia A. Clark
Notary Public
Patricia A. Clark
3580 Barrymore Drive
Reno, NV 89512

BOOK 229 PAGE 055
OFFICIAL RECORDS
RECORDED AT THE REQUEST OF
Homestake Mining
'91 DEC 12 P4:59

EUREKA COUNTY, NEVADA
M.N. REBALEATI, RECORDER
FILE NO. FEE \$ 6.25
138790

RECORDING REQUESTED BY AND
WHEN RECORDED, RETURN TO:

Homestake Mining Company of California
Attention: Val Flynn
650 California Street, 9th Floor
San Francisco, CA 94108-2788

138791

CERTIFICATE OF LOCATION
State of Nevada

LYLE F. CAMPBELL, in his capacity as sole trustee of The Lyle F. Campbell Trust, having a mailing address of P.O. Box 7377, Reno, NV 89510 (as to a seventy percent ownership interest) and JULIAN E. and JEAN C. SIMPSON, husband and wife, having a mailing address of P.O. Box 266, Kihei, Maui, Hawaii 96753 (as to a thirty percent ownership interest) have located the SUMMER #9 lode mining claim, more particularly described below. The time and date of location is 9:38 a.m. the 20th day of September, 1991.

The number of linear feet claimed in length along the course of the vein, each way from the point of discovery, is 1490 feet in an easterly direction and 10 feet in a westerly direction. The width claimed on each side of the center of the vein is 300 feet. The general course of the lode or vein, as near as may be, is east/west.

This lode mining claim is located in the East Half of Section 28, Township 24 North, Range 49 East, Mount Diablo Base & Meridian, Eureka County, Nevada, and is described by metes and bounds as follows:

Beginning at Corner No. 1, which Corner No. 1 bears North 19 degrees 30' 44" East, a distance of 8577.613 feet from the Southeast Corner of Section 32, Township 24 North, Range 49 East, which corner is marked by a G.L.O. Brass Cap Monument;

Thence east a distance of 750 feet to Corner No. 2;

Thence east a distance of 750 feet to Corner No. 3;

Thence south a distance of 600 feet to Corner No. 4;

Thence west a distance of 750 feet to Corner No. 5;

Thence west a distance of 750 feet to Corner No. 6;

Thence north a distance of 600 feet to Corner No. 1,
the place of beginning.

This claim is contiguous to and is bounded by the following claims:

SUMMER #8 on the north;

SUMMER #17 on the east;

SUMMER #4 on the west; and

SUMMER #10 on the south.

The work of location consisted of making the maps provided in NRS 517.040.

Corner No. 1, the Northwest Corner, is a 4"X4"X4" wooden post.
Corner No. 2, the North side Center, is a 4"X4"X4" wooden post.
Corner No. 3, the Northeast Corner, is a 4"X4"X4" wooden post.
Corner No. 4, the Southeast Corner, is a 4"X4"X4" wooden post.
Corner No. 5, the South side Center, is a 4"X4"X4" wooden post.
Corner No. 6, the Southwest Corner, is a 4"X4"X4" wooden post.

As erected on the ground, each side center or corner monument is marked as described above by scribed metal tags.

This location is made without waiver of any rights acquired by virtue of a location made on the 2nd day of September, 1978, and recorded in the Eureka County, Nevada records at Book 67, Page 99, and filed with the Bureau of Land Management under Serial No. N MC 40564.

LYLE F. CAMPBELL, in his
capacity as sole trustee
for The Lyle F. Campbell Trust

JULIAN E. SIMPSON

JEAN C. SIMPSON

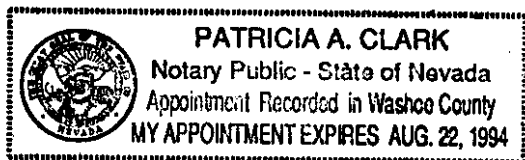
By Robert L. Petray
Robert L. Petray, Agent

BOOK 229 PAGE 057

STATE OF NEVADA)
) ss:
COUNTY OF WASHOE)

On this 25th day of November, 1991, personally appeared before me, Patricia A. Clark, a notary public for said state, Robert L. Petray, an agent of LYLE F. CAMPBELL, in his capacity as sole trustee for The Lyle F. Campbell Trust, JULIAN E. SIMPSON and JEAN C. SIMPSON, who acknowledged that he executed the above instrument on behalf of said parties.

(SEAL)



Patricia A. Clark
Notary Public
Patricia A. Clark
3580 Barrymore Drive
Reno, NV 89512

BOOK 229 PAGE 057
OFFICIAL RECORDS
RECORDED AT THE REQUEST OF
Homestake Mining
'91 DEC 12 P4 59

EUREKA COUNTY, NEVADA
M.N. REBALEATI, RECORDER
FILE NO. FEE \$ 6.25

138791

BOOK 229 PAGE 058

RECORDING REQUESTED BY AND
WHEN RECORDED, RETURN TO:

Homestake Mining Company of California
Attention: Val Flynn
650 California Street, 9th Floor
San Francisco, CA 94108-2788

138792

CERTIFICATE OF LOCATION
State of Nevada

LYLE F. CAMPBELL, in his capacity as sole trustee of The Lyle F. Campbell Trust, having a mailing address of P.O. Box 7377, Reno, NV 89510 (as to a seventy percent ownership interest) and JULIAN E. and JEAN C. SIMPSON, husband and wife, having a mailing address of P.O. Box 266, Kihei, Maui, Hawaii 96753 (as to a thirty percent ownership interest) have located the SUMMER #10 lode mining claim, more particularly described below. The time and date of location is 9:32 a.m. the 20th day of September, 1991. .

The number of linear feet claimed in length along the course of the vein, each way from the point of discovery, is 1490 feet in an easterly direction and 10 feet in a westerly direction. The width claimed on each side of the center of the vein is 300 feet. The general course of the lode or vein, as near as may be, is east/west.

This lode mining claim is located in the Southeast Quarter of Section 28, Township 24 North, Range 49 East, Mount Diablo Base & Meridian, Eureka County, Nevada, and is described by metes and bounds as follows:

Beginning at Corner No. 1, which Corner No. 1 bears North 20 degrees 56' 42" East, a distance of 8014.577 feet from the Southeast Corner of Section 32, Township 24 North, Range 49 East, which corner is marked by a G.L.O. Brass Cap Monument;

Thence east a distance of 750 feet to Corner No. 2;
Thence east a distance of 750 feet to Corner No. 3;
Thence south a distance of 600 feet to Corner No. 4;
Thence west a distance of 750 feet to Corner No. 5;
Thence west a distance of 750 feet to Corner No. 6;
Thence north a distance of 600 feet to Corner No. 1,
the place of beginning.

This claim is contiguous to and is bounded by the following claims:
SUMMER #9 on the north;
SUMMER #18 on the east;
SUMMER #5 on the west; and
S# 104, S #105 and S #106 on the south.

The work of location consisted of making the maps provided in NRS 517.040.

Corner No. 1, the Northwest Corner, is a 4"X4"X4" wooden post.
Corner No. 2, the North side Center, is a 4"X4"X4" wooden post.
Corner No. 3, the Northeast Corner, is a 4"X4"X4" wooden post.
Corner No. 4, the Southeast Corner, is a 4"X4"X4" wooden post.
Corner No. 5, the South side Center, is a 4"X4"X4" wooden post.
Corner No. 6, the Southwest Corner, is a 4"X4"X4" wooden post.

As erected on the ground, each side center or corner monument is marked as described above by scribed metal tags.

This location is made without waiver of any rights acquired by virtue of a location made on the 2nd day of September, 1978, and recorded in the Eureka County, Nevada records at Book 67, Page 100, and filed with the Bureau of Land Management under Serial No. N MC 40565.

LYLE F. CAMPBELL, in his
capacity as sole trustee
for The Lyle F. Campbell Trust

JULIAN E. SIMPSON
JEAN C. SIMPSON

By Robert L. Petray
Robert L. Petray, Agent

STATE OF NEVADA)
) ss:
COUNTY OF WASHOE)

On this 25th day of November, 1991, personally appeared before me, Patricia A. Clark, a notary public for said state, Robert L. Petray, an agent of LYLE F. CAMPBELL, in his capacity as sole trustee for The Lyle F. Campbell Trust, JULIAN E. SIMPSON and JEAN C. SIMPSON, who acknowledged that he executed the above instrument on behalf of said parties.

(SEAL)

Patricia A. Clark
Notary Public
Patricia A. Clark
3580 Barrymore Drive
Reno, NV 89512



BOOK 229 PAGE 059
OFFICIAL RECORDS
RECORDED AT THE REQUEST OF
Homestead Mining
'91 DEC 12 P4:59

EUREKA COUNTY, NEVADA
M.N. REBALEATI, RECORDER
FILE NO. 138792 FEE \$ 6.25

BOOK 229 PAGE 059

RECORDING REQUESTED BY AND
WHEN RECORDED, RETURN TO:

Homestake Mining Company of California
Attention: Val Flynn
650 California Street, 9th Floor
San Francisco, CA 94108-2788

138793

CERTIFICATE OF LOCATION
State of Nevada

LYLE F. CAMPBELL, in his capacity as sole trustee of The Lyle F. Campbell Trust, having a mailing address of P.O. Box 7377, Reno, NV 89510 (as to a seventy percent ownership interest) and JULIAN E. and JEAN C. SIMPSON, husband and wife, having a mailing address of P.O. Box 266, Kihei, Maui, Hawaii 96753 (as to a thirty percent ownership interest) have located the SUMMER #13 lode mining claim, more particularly described below. The time and date of location is 3:06 p.m. the 20th day of September, 1991. .

The number of linear feet claimed in length along the course of the vein, each way from the point of discovery, is 10 feet in an easterly direction and 1490 feet in a westerly direction. The width claimed on each side of the center of the vein is 300 feet. The general course of the lode or vein, as near as may be, is east/west.

This lode mining claim is located in the Northeast Quarter of Section 28 and the Northwest Quarter of Section 27, Township 24 North, Range 49 East, Mount Diablo Base & Meridian, Eureka County, Nevada, and is described by metes and bounds as follows:

Beginning at Corner No. 1, which Corner No. 1 bears North 22 degrees 36' 09" East, a distance of 11357.308 feet from the Southeast Corner of Section 32, Township 24 North, Range 49 East, which corner is marked by a G.L.O. Brass Cap Monument;

Thence east a distance of 750 feet to Corner No. 2;

Thence east a distance of 750 feet to Corner No. 3;

Thence south a distance of 600 feet to Corner No. 4;

Thence west a distance of 750 feet to Corner No. 5;

Thence west a distance of 750 feet to Corner No. 6;

Thence north a distance of 600 feet to Corner No. 1,
the place of beginning.

This claim is contiguous to and is bounded by the following claims:
U #41 on the east;
S #42 on the west; and
SUMMER #14 on the south.

The work of location consisted of making the maps provided in NRS 517.040.

Corner No. 1, the Northwest Corner, is a 4"X4"X4" wooden post.
Corner No. 2, the North side Center, is a 4"X4"X4" wooden post.
Corner No. 3, the Northeast Corner, is a 4"X4"X4" wooden post.
Corner No. 4, the Southeast Corner, is a 4"X4"X4" wooden post.
Corner No. 5, the South side Center, is a 4"X4"X4" wooden post.
Corner No. 6, the Southwest Corner, is a 4"X4"X4" wooden post.

As erected on the ground, each side center or corner monument is marked as described above by scribed metal tags.

This location is made without waiver of any rights acquired by virtue of a location made on the 2nd day of September, 1978, and recorded in the Eureka County, Nevada records at Book 67, Page 102, and filed with the Bureau of Land Management under Serial No. N MC 40567.

LYLE F. CAMPBELL, in his
capacity as sole trustee
for The Lyle F. Campbell Trust

JULIAN E. SIMPSON

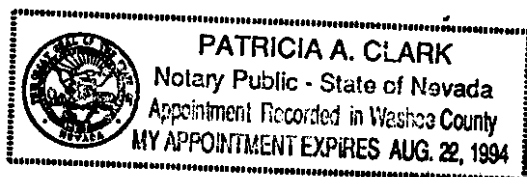
JEAN C. SIMPSON

By Robert L. Petray
Robert L. Petray, Agent

STATE OF NEVADA)
) ss:
COUNTY OF WASHOE)

On this 25th day of November, 1991, personally appeared before me, Patricia A. Clark, a notary public for said state, Robert L. Petray, an agent of LYLE F. CAMPBELL, in his capacity as sole trustee for The Lyle F. Campbell Trust, JULIAN E. SIMPSON and JEAN C. SIMPSON, who acknowledged that he executed the above instrument on behalf of said parties.

(SEAL)



Patricia A. Clark
Notary Public
Patricia A. Clark
3580 Barrymore Drive
Reno, NV 89512

BOOK 229 PAGE 062
OFFICIAL RECORDS
RECORDED AT THE REQUEST OF
Homesite Mining
'91 DEC 12 P4:59

EUREKA COUNTY, NEVADA
M.N. REBALEATI, RECORDER
FILE NO. 138793 FEE \$ 6.25

BOOK 229 PAGE 062

RECORDING REQUESTED BY AND
WHEN RECORDED, RETURN TO:

Homestake Mining Company of California
Attention: Val Flynn
650 California Street, 9th Floor
San Francisco, CA 94108-2788

138794

CERTIFICATE OF LOCATION
State of Nevada

LYLE F. CAMPBELL, in his capacity as sole trustee of The Lyle F. Campbell Trust, having a mailing address of P.O. Box 7377, Reno, NV 89510 (as to a seventy percent ownership interest) and JULIAN E. and JEAN C. SIMPSON, husband and wife, having a mailing address of P.O. Box 266, Kihei, Maui, Hawaii 96753 (as to a thirty percent ownership interest) have located the SUMMER #14 lode mining claim, more particularly described below. The time and date of location is 3:01 p.m. the 20th day of September, 1991.

The number of linear feet claimed in length along the course of the vein, each way from the point of discovery, is 10 feet in an easterly direction and 1490 feet in a westerly direction. The width claimed on each side of the center of the vein is 300 feet. The general course of the lode or vein, as near as may be, is east/west.

This lode mining claim is located in the Northeast Quarter of Section 28 and the Northwest Quarter of Section 27, Township 24 North, Range 49 East, Mount Diablo Base & Meridian, Eureka County, Nevada, and is described by metes and bounds as follows:

Beginning at Corner No. 1, which Corner No. 1 bears North 23 degrees 49' 31" East, a distance of 10805.853 feet from the Southeast Corner of Section 32, Township 24 North, Range 49 East, which corner is marked by a G.L.O. Brass Cap Monument;

Thence east a distance of 750 feet to Corner No. 2;
Thence east a distance of 750 feet to Corner No. 3;
Thence south a distance of 600 feet to Corner No. 4;
Thence west a distance of 750 feet to Corner No. 5;
Thence west a distance of 750 feet to Corner No. 6;
Thence north a distance of 600 feet to Corner No. 1,
the place of beginning.

This claim is contiguous to and is bounded by the following claims:
SUMMER #13 on the north;
U #40 on the east;
S #41 on the west; and
SUMMER #15 on the south.

The work of location consisted of making the maps provided in NRS 517.040.

Corner No. 1, the Northwest Corner, is a 4"x4"x4" wooden post.
Corner No. 2, the North side Center, is a 4"x4"x4" wooden post.
Corner No. 3, the Northeast Corner, is a 4"x4"x4" wooden post.
Corner No. 4, the Southeast Corner, is a 4"x4"x4" wooden post.
Corner No. 5, the South side Center, is a 4"x4"x4" wooden post.
Corner No. 6, the Southwest Corner, is a 4"x4"x4" wooden post.

As erected on the ground, each side center or corner monument is marked as described above by scribed metal tags.

This location is made without waiver of any rights acquired by virtue of a location made on the 2nd day of September, 1978, and recorded in the Eureka County, Nevada records at Book 67, Page 103, and filed with the Bureau of Land Management under Serial No. N MC 40568.

LYLE F. CAMPBELL,
in his capacity as sole trustee
for The Lyle F. Campbell Trust

JULIAN E. SIMPSON

JEAN C. SIMPSON

By Robert L. Petray
Robert L. Petray, Agent

STATE OF NEVADA)
) ss:
COUNTY OF WASHOE)

On this 15th day of November, 1991, personally appeared before me, Patricia A. Clark, a notary public for said state, Robert L. Petray, an agent of LYLE F. CAMPBELL, in his capacity as sole trustee for The Lyle F. Campbell Trust, JULIAN E. SIMPSON and JEAN C. SIMPSON, who acknowledged that he executed the above instrument on behalf of said parties.

(SEAL)



Patricia A. Clark
Notary Public
Patricia A. Clark
3580 Barrymore Drive
Reno, NV 89512

BOOK 229 PAGE 063
OFFICIAL RECORDS
RECORDED AT THE REQUEST OF
Hemestake Mining
'91 DEC 12 P4:59

EUREKA COUNTY, NEVADA
M.N. REBALEATI, RECORDER
FILE NO. 138794
FEE \$ 6.25

BOOK 229 PAGE 063

RECORDING REQUESTED BY AND
WHEN RECORDED, RETURN TO:

Homestake Mining Company of California
Attention: Val Flynn
650 California Street, 9th Floor
San Francisco, CA 94108-2788

138795

CERTIFICATE OF LOCATION
State of Nevada

LYLE F. CAMPBELL, in his capacity as sole trustee of The Lyle F. Campbell Trust, having a mailing address of P.O. Box 7377, Reno, NV 89510 (as to a seventy percent ownership interest) and JULIAN E. and JEAN C. SIMPSON, husband and wife, having a mailing address of P.O. Box 266, Kihei, Maui, Hawaii 96753 (as to a thirty percent ownership interest) have located the SUMMER #15 lode mining claim, more particularly described below. The time and date of location is 2:56 p.m. the 20th day of September, 1991.

The number of linear feet claimed in length along the course of the vein, each way from the point of discovery, is 10 feet in an easterly direction and 1490 feet in a westerly direction. The width claimed on each side of the center of the vein is 300 feet. The general course of the lode or vein, as near as may be, is east/west.

This lode mining claim is located in the Northeast Quarter of Section 28 and the Northwest Quarter of Section 27, Township 24 North, Range 49 East, Mount Diablo Base & Meridian, Eureka County, Nevada, and is described by metes and bounds as follows:

Beginning at Corner No. 1, which Corner No. 1 bears North 25 degrees 10' 44" East, a distance of 10259.846 feet from the Southeast Corner of Section 32, Township 24 North, Range 49 East, which corner is marked by a G.L.O. Brass Cap Monument;

Thence east a distance of 750 feet to Corner No. 2;

Thence east a distance of 750 feet to Corner No. 3;

Thence south a distance of 600 feet to Corner No. 4;

Thence west a distance of 750 feet to Corner No. 5;

Thence west a distance of 750 feet to Corner No. 6;

Thence north a distance of 600 feet to Corner No. 1,
the place of beginning.

This claim is contiguous to and is bounded by the following claims:

SUMMER #14 on the north;

U #39 on the east;

SUMMER #7 on the west; and

SUMMER #16 on the south.

The work of location consisted of making the maps provided in NRS 517.040.

Corner No. 1, the Northwest Corner, is a 4"x4"x4" wooden post.
Corner No. 2, the North side Center, is a 4"x4"x4" wooden post.
Corner No. 3, the Northeast Corner, is a 4"x4"x4" wooden post.
Corner No. 4, the Southeast Corner, is a 4"x4"x4" wooden post.
Corner No. 5, the South side Center, is a 4"x4"x4" wooden post.
Corner No. 6, the Southwest Corner, is a 4"x4"x4" wooden post.

As erected on the ground, each side center or corner monument is marked as described above by scribed metal tags.

This location is made without waiver of any rights acquired by virtue of a location made on the 2nd day of September, 1978, and recorded in the Eureka County, Nevada records at Book 67, Page 104, and filed with the Bureau of Land Management under Serial No. N MC 40569.

LYLE F. CAMPBELL,
in his capacity as sole trustee
for The Lyle F. Campbell Trust

JULIAN E. SIMPSON

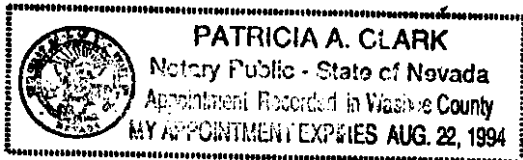
JEAN C. SIMPSON

By Robert L. Petray
Robert L. Petray, Agent

STATE OF NEVADA)
) ss:
COUNTY OF WASHOE)

On this 25th day of November, 1991, personally appeared before me, Patricia A. Clark, a notary public for said state, Robert L. Petray, an agent of LYLE F. CAMPBELL, in his capacity as sole trustee for The Lyle F. Campbell Trust, JULIAN E. SIMPSON and JEAN C. SIMPSON, who acknowledged that he executed the above instrument on behalf of said parties.

(SEAL)



Patricia A. Clark
Notary Public
Patricia A. Clark
3580 Barrymore Drive
Reno, NV 89512

BOOK 229 PAGE 065
OFFICIAL RECORDS
RECORDED AT THE REQUEST OF
Homestead Mining
'91 DEC 12 P4 59

EUREKA COUNTY, NEVADA
M.N. REBALEATI, RECORDER
FILE NO. FEE \$ 25
138795

BOOK 229 PAGE 066

RECORDING REQUESTED BY AND
WHEN RECORDED, RETURN TO:

Homestake Mining Company of California
Attention: Val Flynn
650 California Street, 9th Floor
San Francisco, CA 94108-2788

138796

CERTIFICATE OF LOCATION
State of Nevada

LYLE F. CAMPBELL, in his capacity as sole trustee of The Lyle F. Campbell Trust, having a mailing address of P.O. Box 7377, Reno, NV 89510 (as to a seventy percent ownership interest) and JULIAN E. and JEAN C. SIMPSON, husband and wife, having a mailing address of P.O. Box 266, Kihei, Maui, Hawaii 96753 (as to a thirty percent ownership interest) have located the SUMMER #16 lode mining claim, more particularly described below. The time and date of location is 2:52 p.m. the 20th day of September, 1991.

The number of linear feet claimed in length along the course of the vein, each way from the point of discovery, is 10 feet in an easterly direction and 1490 feet in a westerly direction. The width claimed on each side of the center of the vein is 300 feet. The general course of the lode or vein, as near as may be, is east/west.

This lode mining claim is located in the Northeast Quarter of Section 28 and the Northwest Quarter of Section 27, Township 24 North, Range 49 East, Mount Diablo Base & Meridian, Eureka County, Nevada, and is described by metes and bounds as follows:

Beginning at Corner No. 1, which Corner No. 1 bears North 26 degrees 41' 01" East, a distance of 9720.208 feet from the Southeast Corner of Section 32, Township 24 North, Range 49 East, which corner is marked by a G.L.O. Brass Cap Monument;

Thence east a distance of 750 feet to Corner No. 2;

Thence east a distance of 750 feet to Corner No. 3;

Thence south a distance of 600 feet to Corner No. 4;

Thence west a distance of 750 feet to Corner No. 5;

Thence west a distance of 750 feet to Corner No. 6;

Thence north a distance of 600 feet to Corner No. 1,
the place of beginning.

This claim is contiguous to and is bounded by the following claims:

SUMMER #15 on the north;

U #38 on the east;

SUMMER #8 on the west; and

SUMMER #17 on the south.

The work of location consisted of making the maps provided in NRS 517.040.

Corner No. 1, the Northwest Corner, is a 4"X4"X4" wooden post.
Corner No. 2, the North side Center, is a 4"X4"X4" wooden post.
Corner No. 3, the Northeast Corner, is a 4"X4"X4" wooden post.
Corner No. 4, the Southeast Corner, is a 4"X4"X4" wooden post.
Corner No. 5, the South side Center, is a 4"X4"X4" wooden post.
Corner No. 6, the Southwest Corner, is a 4"X4"X4" wooden post.

As erected on the ground, each side center or corner monument is marked as described above by scribed metal tags.

This location is made without waiver of any rights acquired by virtue of a location made on the 2nd day of September, 1978, and recorded in the Eureka County, Nevada records at Book 67, Page 105, and filed with the Bureau of Land Management under Serial No. N MC 40570.

LYLE F. CAMPBELL,
in his capacity as sole trustee
for The Lyle F. Campbell Trust

JULIAN E. SIMPSON

JEAN C. SIMPSON

By Robert L. Petray
Robert L. Petray, Agent

BOOK 229 PAGE 067

STATE OF NEVADA)
) ss:
COUNTY OF WASHOE)

On this 25th day of November, 1991, personally appeared before me, Patricia A. Clark, a notary public for said state, Robert L. Petray, an agent of LYLE F. CAMPBELL, in his capacity as sole trustee for The Lyle F. Campbell Trust, JULIAN E. SIMPSON and JEAN C. SIMPSON, who acknowledged that he executed the above instrument on behalf of said parties.

(SEAL)



Patricia A. Clark
Notary Public
Patricia A. Clark
3580 Barrymore Drive
Reno, NV 89512

BOOK 229 PAGE 067
OFFICIAL RECORDS
RECORDED AT THE REQUEST OF
Homestake Mining
'91 DEC 12 P4:59

EUREKA COUNTY, NEVADA
M.N. REBALEATI, RECORDER
FILE NO. 138796 FEE \$ 6.25

BOOK 229 PAGE 068

RECORDING REQUESTED BY AND
WHEN RECORDED, RETURN TO:

Homestake Mining Company of California
Attention: Val Flynn
650 California Street, 9th Floor
San Francisco, CA 94108-2788

138797

CERTIFICATE OF LOCATION
State of Nevada

LYLE F. CAMPBELL, in his capacity as sole trustee of The Lyle F. Campbell Trust, having a mailing address of P.O. Box 7377, Reno, NV 89510 (as to a seventy percent ownership interest) and JULIAN E. and JEAN C. SIMPSON, husband and wife, having a mailing address of P.O. Box 266, Kihei, Maui, Hawaii 96753 (as to a thirty percent ownership interest) have located the SUMMER #17 lode mining claim, more particularly described below. The time and date of location is 2:46 p.m. the 20th day of September, 1991. .

The number of linear feet claimed in length along the course of the vein, each way from the point of discovery, is 10 feet in an easterly direction and 1490 feet in a westerly direction. The width claimed on each side of the center of the vein is 300 feet. The general course of the lode or vein, as near as may be, is east/west.

This lode mining claim is located in the East Half of Section 28 and the West Half of Section 27, Township 24 North, Range 49 East, Mount Diablo Base & Meridian, Eureka County, Nevada, and is described by metes and bounds as follows:

Beginning at Corner No. 1, which Corner No. 1 bears North 28 degrees 21' 51" East, a distance of 9188.060 feet from the Southeast Corner of Section 32, Township 24 North, Range 49 East, which corner is marked by a G.L.O. Brass Cap Monument;

Thence east a distance of 750 feet to Corner No. 2;

Thence east a distance of 750 feet to Corner No. 3;

Thence south a distance of 600 feet to Corner No. 4;

Thence west a distance of 750 feet to Corner No. 5;

Thence west a distance of 750 feet to Corner No. 6;

Thence north a distance of 600 feet to Corner No. 1,
the place of beginning.

This claim is contiguous to and is bounded by the following claims:

SUMMER #16 on the north;

U #37 on the east;

SUMMER #9 on the west; and

SUMMER #18 on the south.

The work of location consisted of making the maps provided in NRS 517.040.

Corner No. 1, the Northwest Corner, is a 4"X4"X4" wooden post.
Corner No. 2, the North side Center, is a 4"X4"X4" wooden post.
Corner No. 3, the Northeast Corner, is a 4"X4"X4" wooden post.
Corner No. 4, the Southeast Corner, is a 4"X4"X4" wooden post.
Corner No. 5, the South side Center, is a 4"X4"X4" wooden post.
Corner No. 6, the Southwest Corner, is a 4"X4"X4" wooden post.

As erected on the ground, each side center or corner monument is marked as described above by scribed metal tags.

This location is made without waiver of any rights acquired by virtue of a location made on the 2nd day of September, 1978, and recorded in the Eureka County, Nevada records at Book 67, Page 106, and filed with the Bureau of Land Management under Serial No. N MC 40571.

LYLE F. CAMPBELL,
in his capacity as sole trustee
for The Lyle F. Campbell Trust

JULIAN E. SIMPSON

JEAN C. SIMPSON

By Robert L. Petray
Robert L. Petray, Agent

STATE OF NEVADA)
) ss:
COUNTY OF WASHOE)

On this 25th day of November, 1991, personally appeared before me, Patricia A. Clark, a notary public for said state, Robert L. Petray, an agent of LYLE F. CAMPBELL, in his capacity as sole trustee for The Lyle F. Campbell Trust, JULIAN E. SIMPSON and JEAN C. SIMPSON, who acknowledged that he executed the above instrument on behalf of said parties.

(SEAL)



Patricia A. Clark
Notary Public
Patricia A. Clark
3580 Barrymore Drive
Reno, NV 89512

BOOK 229 PAGE 069
OFFICIAL RECORDS
RECORDED AT THE REQUEST OF
Homestake Mining
'91 DEC 12 P5:00

EUREKA COUNTY, NEVADA
M.N. REBALEATI, RECORDER
FILE NO. 138797
FEES \$ 6.25

RECORDING REQUESTED BY AND
WHEN RECORDED, RETURN TO:

Homestake Mining Company of California
Attention: Val Flynn
650 California Street, 9th Floor
San Francisco, CA 94108-2788

138798

CERTIFICATE OF LOCATION
State of Nevada

LYLE F. CAMPBELL, in his capacity as sole trustee of The Lyle F. Campbell Trust, having a mailing address of P.O. Box 7377, Reno, NV 89510 (as to a seventy percent ownership interest) and JULIAN E. and JEAN C. SIMPSON, husband and wife, having a mailing address of P.O. Box 266, Kihei, Maui, Hawaii 96753 (as to a thirty percent ownership interest) have located the SUMMER #18 lode mining claim, more particularly described below. The time and date of location is 2:31 p.m. the 20th day of September, 1991. .

The number of linear feet claimed in length along the course of the vein, each way from the point of discovery, is 10 feet in an easterly direction and 1490 feet in a westerly direction. The width claimed on each side of the center of the vein is 300 feet. The general course of the lode or vein, as near as may be, is east/west.

This lode mining claim is located in the Southeast Quarter of Section 28 and the Southwest Quarter of Section 27, Township 24 North, Range 49 East, Mount Diablo Base & Meridian, Eureka County, Nevada, and is described by metes and bounds as follows:

Beginning at Corner No. 1, which Corner No. 1 bears North 30 degrees 14' 57" East, a distance of 8664.782 feet from the Southeast Corner of Section 32, Township 24 North, Range 49 East, which corner is marked by a G.L.O. Brass Cap Monument;

Thence east a distance of 750 feet to Corner No. 2;

Thence east a distance of 750 feet to Corner No. 3;

Thence south a distance of 600 feet to Corner No. 4;

Thence west a distance of 750 feet to Corner No. 5;

Thence west a distance of 750 feet to Corner No. 6;

Thence north a distance of 600 feet to Corner No. 1,
the place of beginning.

This claim is contiguous to and is bounded by the following claims:

SUMMER #17 on the north;

U #36 on the east;

SUMMER #10 on the west; and

S #106, S #107, S #108 and S #109 on the south.

The work of location consisted of making the maps provided in NRS 517.040.

Corner No. 1, the Northwest Corner, is a 4"X4"X4" wooden post.
Corner No. 2, the North side Center, is a 4"X4"X4" wooden post.
Corner No. 3, the Northeast Corner, is a 4"X4"X4" wooden post.
Corner No. 4, the Southeast Corner, is a 4"X4"X4" wooden post.
Corner No. 5, the South side Center, is a 4"X4"X4" wooden post.
Corner No. 6, the Southwest Corner, is a 4"X4"X4" wooden post.

As erected on the ground, each side center or corner monument is marked as described above by scribed metal tags.

This location is made without waiver of any rights acquired by virtue of a location made on the 2nd day of September, 1978, and recorded in the Eureka County, Nevada records at Book 67, Page 107, and filed with the Bureau of Land Management under Serial No. N MC 40572.

LYLE F. CAMPBELL,
in his capacity as sole trustee
for The Lyle F. Campbell Trust

JULIAN E. SIMPSON

JEAN C. SIMPSON

By

Robert L. Petray
Robert L. Petray, Agent

STATE OF NEVADA)
) ss:
COUNTY OF WASHOE)

On this 25th day of November, 1991, personally appeared before me, Patricia A. Clark, a notary public for said state, Robert L. Petray, an agent of LYLE F. CAMPBELL, in his capacity as sole trustee for The Lyle F. Campbell Trust, JULIAN E. SIMPSON and JEAN C. SIMPSON, who acknowledged that he executed the above instrument on behalf of said parties.

(SEAL)



Patricia A. Clark
Notary Public
Patricia A. Clark
3580 Barrymore Drive
Reno, NV 89512

BOOK 229 PAGE 071
OFFICIAL RECORDS
RECORDED AT THE REQUEST OF
Homestake Mining
91 DEC 12 P5:00

EUREKA COUNTY, NEVADA
M.N. REBALEATI, RECORDER
FILE NO. 138798 FEE \$ 25
6

RECORDING REQUESTED BY AND
WHEN RECORDED, RETURN TO:

Homestake Mining Company of California
Attention: Val Flynn
650 California Street, 9th Floor
San Francisco, CA 94108-2788

138799

CERTIFICATE OF LOCATION
State of Nevada

LYLE F. CAMPBELL, in his capacity as sole trustee of The Lyle F. Campbell Trust, having a mailing address of P.O. Box 7377, Reno, NV 89510 (as to a seventy percent ownership interest) and JULIAN E. and JEAN C. SIMPSON, husband and wife, having a mailing address of P.O. Box 266, Kihei, Maui, Hawaii 96753 (as to a thirty percent ownership interest) have located the TSG #27 E lode mining claim, more particularly described below. The time and date of location is 1:10 p.m., the 18th day of September, 1991.

The number of linear feet claimed in length along the course of the vein, each way from the point of discovery, is 10 feet in a easterly direction and 1490 feet in a westerly direction. The width claimed on each side of the center of the vein is 267.5 feet. The general course of the lode or vein, as near as may be, is east/west.

This lode mining claim is located in the Northwest Quarter of Section 32, Township 24 North, Range 49 East, Mount Diablo Base & Meridian, Eureka County, Nevada, and is described by metes and bounds as follows:

Beginning at Corner No. 1, which Corner No. 1 bears North 41 degrees 54' 56" West, a distance of 6833.480 feet from the Southeast Corner of Section 32, Township 24 North, Range 49 East, which corner is marked by a G.L.O. Brass Cap Monument;

Thence east a distance of 750 feet to Corner No. 2;
Thence east a distance of 750 feet to Corner No. 3;
Thence south a distance of 535 feet to Corner No. 4;
Thence west a distance of 750 feet to Corner No. 5;
Thence west a distance of 750 feet to Corner No. 6;
Thence north a distance of 535 feet to Corner No. 1,
the place of beginning.

This claim is contiguous to and is bounded by the following claims: TSG #28 E on the north; and
O #33 on the east.

The work of location consisted of making the maps provided in NRS 517.040.

Corner No. 1, the Northwest Corner, is a 4"x4"x4" wooden post.
Corner No. 2, the North side Center, is a 4"x4"x4" wooden post.
Corner No. 3, the Northeast Corner, is a 4"x4"x4" wooden post.
Corner No. 4, the Southeast Corner, is a 4"x4"x4" wooden post.
Corner No. 5, the South side Center, is a 4"x4"x4" wooden post.
Corner No. 6, the Southwest Corner, is a 4"x4"x4" wooden post.

As erected on the ground, each side center or corner monument is marked as described above by scribed metal tags.

This location is made without waiver of any rights acquired by virtue of a location made on the 25th day of February, 1986, and recorded in the Eureka County, Nevada records at Book 143, Page 378, amended Book 145, Page 502, filed with the Bureau of Land Management under Serial No. N MC 365067.

LYLE F. CAMPBELL, in his
capacity as sole trustee
for The Lyle F. Campbell Trust


JULIAN E. SIMPSON
JEAN C. SIMPSON
By Robert L. Petray
Robert L. Petray, Agent

STATE OF NEVADA)
) ss:
COUNTY OF WASHOE)

On this 25th day of November, 1991, personally appeared before me, Patricia A. Clark, a notary public for said state, Robert L. Petray, an agent of LYLE F. CAMPBELL, in his capacity as sole trustee for The Lyle F. Campbell Trust, JULIAN E. SIMPSON and JEAN C. SIMPSON, who acknowledged that he executed the above instrument on behalf of said parties.

(SEAL)

Patricia A. Clark
Notary Public
Patricia A. Clark
3580 Barrymore Drive
Reno, NV 89512

 PATRICIA A. CLARK
Notary Public - State of Nevada
Appointment Recorded in Washoe County
MY APPOINTMENT EXPIRES AUG. 22, 1994

BOOK 229 PAGE 073
OFFICIAL RECORDS
RECORDED AT THE REQUEST OF
Homestake Mining
'91 DEC 12 P5:00

EUREKA COUNTY, NEVADA
M.N. REBALEATI, RECORDER
FILE NO. 138799 FEE \$ 25

RECORDING REQUESTED BY AND
WHEN RECORDED, RETURN TO:
Homestake Mining Company of California
Attention: Val Flynn
650 California Street, 9th Floor
San Francisco, CA 94108-2788

138800
CERTIFICATE OF LOCATION
State of Nevada

LYLE F. CAMPBELL, in his capacity as sole trustee of The Lyle F. Campbell Trust, having a mailing address of P.O. Box 7377, Reno, NV 89510 (as to a seventy percent ownership interest) and JULIAN E. and JEAN C. SIMPSON, husband and wife, having a mailing address of P.O. Box 266, Kihei, Maui, Hawaii 96753 (as to a thirty percent ownership interest) have located the TSG #28 E lode mining claim, more particularly described below. The time and date of location is 1:12 p.m., the 18th day of September, 1991.

The number of linear feet claimed in length along the course of the vein, each way from the point of discovery, is 10 feet in a easterly direction and 1490 feet in a westerly direction. The width claimed on each side of the center of the vein is 300 feet. The general course of the lode or vein, as near as may be, is east/west.

This lode mining claim is located in the Southwest Quarter of Section 29 and the Northwest Quarter of Section 32, Township 24 North, Range 49 East, Mount Diablo Base & Meridian, Eureka County, Nevada, and is described by metes and bounds as follows:

Beginning at Corner No. 1, which Corner No. 1 bears North 38 degrees 45' 51" West, a distance of 7290.985 feet from the Southeast Corner of Section 32, Township 24 North, Range 49 East, which corner is marked by a G.L.O. Brass Cap Monument;

Thence east a distance of 750 feet to Corner No. 2;
Thence east a distance of 750 feet to Corner No. 3;
Thence south a distance of 600 feet to Corner No. 4;
Thence west a distance of 750 feet to Corner No. 5;
Thence west a distance of 750 feet to Corner No. 6;
Thence north a distance of 600 feet to Corner No. 1,
the place of beginning.

This claim is contiguous to and is bounded by the following claims:
TSG #29 E on the north;
O #34 on the east; and
TSG #27 E on the south.

The work of location consisted of making the maps provided in NRS 517.040.

Corner No. 1, the Northwest Corner, is a 4"x4"x4" wooden post.
Corner No. 2, the North side Center, is a 4"x4"x4" wooden post.
Corner No. 3, the Northeast Corner, is a 4"x4"x4" wooden post.
Corner No. 4, the Southeast Corner, is a 4"x4"x4" wooden post.
Corner No. 5, the South side Center, is a 4"x4"x4" wooden post.
Corner No. 6, the Southwest Corner, is a 4"x4"x4" wooden post.

As erected on the ground, each side center or corner monument is marked as described above by scribed metal tags.

This location is made without waiver of any rights acquired by virtue of a location made on the 25th day of February, 1986, and recorded in the Eureka County, Nevada records at Book 143, Page 379, amended Book 145, Page 504, filed with the Bureau of Land Management under Serial No. N MC 365068.

LYLE F. CAMPBELL, in his
capacity as sole trustee
for The Lyle F. Campbell Trust

JULIAN E. SIMPSON

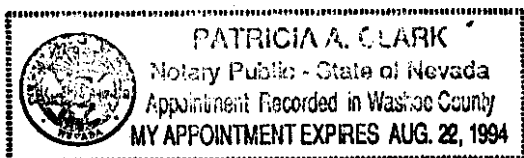
JEAN C. SIMPSON

By Robert L. Petray
Robert L. Petray, Agent

STATE OF NEVADA)
) ss:
COUNTY OF WASHOE)

On this 25th day of November, 1991, personally appeared before me, Patricia A. Clark, a notary public for said state, Robert L. Petray, an agent of LYLE F. CAMPBELL, in his capacity as sole trustee for The Lyle F. Campbell Trust, JULIAN E. SIMPSON and JEAN C. SIMPSON, who acknowledged that he executed the above instrument on behalf of said parties.

(SEAL)



Patricia A. Clark
Notary Public
Patricia A. Clark
3580 Barrymore Drive
Reno, NV 89512

BOOK 229 PAGE 075
OFFICIAL RECORDS
RECORDED AT THE REQUEST OF
Homestake Mining
'91 DEC 12 P5:00

EUREKA COUNTY, NEVADA
M.N. REBALEATI, RECORDER
FILE NO. 138800
FEE \$ 6.25

BOOK 229 PAGE 075

RECORDING REQUESTED BY AND
WHEN RECORDED, RETURN TO:

Homestake Mining Company of California
Attention: Val Flynn
650 California Street, 9th Floor
San Francisco, CA 94108-2788

138801

CERTIFICATE OF LOCATION
State of Nevada

LYLE F. CAMPBELL, in his capacity as sole trustee of The Lyle F. Campbell Trust, having a mailing address of P.O. Box 7377, Reno, NV 89510 (as to a seventy percent ownership interest) and JULIAN E. and JEAN C. SIMPSON, husband and wife, having a mailing address of P.O. Box 266, Kihei, Maui, Hawaii 96753 (as to a thirty percent ownership interest) have located the TSG #29 E lode mining claim, more particularly described below. The time and date of location is 1:18 p.m., the 18th day of September, 1991.

The number of linear feet claimed in length along the course of the vein, each way from the point of discovery, is 10 feet in a easterly direction and 1490 feet in a westerly direction. The width claimed on each side of the center of the vein is 300 feet. The general course of the lode or vein, as near as may be, is east/west.

This lode mining claim is located in the Southwest Quarter of Section 29, Township 24 North, Range 49 East, Mount Diablo Base & Meridian, Eureka County, Nevada, and is described by metes and bounds as follows:

Beginning at Corner No. 1, which Corner No. 1 bears North 35 degrees 59' 32" West, a distance of 7767.912 feet from the Southeast Corner of Section 32, Township 24 North, Range 49 East, which corner is marked by a G.L.O. Brass Cap Monument;

Thence east a distance of 750 feet to Corner No. 2;

Thence east a distance of 750 feet to Corner No. 3;

Thence south a distance of 600 feet to Corner No. 4;

Thence west a distance of 750 feet to Corner No. 5;

Thence west a distance of 750 feet to Corner No. 6;

Thence north a distance of 600 feet to Corner No. 1,
the place of beginning.

This claim is contiguous to and is bounded by the following claims:
TSG #30 E on the north;
O #35 on the east; and
TSG #28 E on the south.

The work of location consisted of making the maps provided in NRS 517.040.

Corner No. 1, the Northwest Corner, is a 4"X4"X4" wooden post.
Corner No. 2, the North side Center, is a 4"X4"X4" wooden post.
Corner No. 3, the Northeast Corner, is a 4"X4"X4" wooden post.
Corner No. 4, the Southeast Corner, is a 4"X4"X4" wooden post.
Corner No. 5, the South side Center, is a 4"X4"X4" wooden post.
Corner No. 6, the Southwest Corner, is a 4"X4"X4" wooden post.

As erected on the ground, each side center or corner monument is marked as described above by scribed metal tags.

This location is made without waiver of any rights acquired by virtue of a location made on the 25th day of February, 1986, and recorded in the Eureka County, Nevada records at Book 143, Page 380, amended Book 145, Page 506, filed with the Bureau of Land Management under Serial No. N MC 365069.

LYLE F. CAMPBELL, in his
capacity as sole trustee
for The Lyle F. Campbell Trust

JULIAN E. SIMPSON


JEAN C. SIMPSON

By Robert L. Petray
Robert L. Petray, Agent

STATE OF NEVADA)
) ss:
COUNTY OF WASHOE)

On this 25th day of November, 1991, personally appeared before me, Patricia A. Clark, a notary public for said state, Robert L. Petray, an agent of LYLE F. CAMPBELL, in his capacity as sole trustee for The Lyle F. Campbell Trust, JULIAN E. SIMPSON and JEAN C. SIMPSON, who acknowledged that he executed the above instrument on behalf of said parties.

(SEAL)



Patricia A. Clark
Notary Public
Patricia A. Clark
3580 Barrymore Drive
Reno, NV 89512

BOOK 229 PAGE 077
OFFICIAL RECORDS
RECORDED AT THE REQUEST OF
Homesake Mining
'91 DEC 12 P5:00

EUREKA COUNTY, NEVADA
M.N. REBALEATI, RECORDER
FILE NO. 138801
FEE \$ 25
6 -

RECORDING REQUESTED BY AND
WHEN RECORDED, RETURN TO:

Homestake Mining Company of California
Attention: Val Flynn
650 California Street, 9th Floor
San Francisco, CA 94108-2788

138802

CERTIFICATE OF LOCATION
State of Nevada

LYLE F. CAMPBELL, in his capacity as sole trustee of The Lyle F. Campbell Trust, having a mailing address of P.O. Box 7377, Reno, NV 89510 (as to a seventy percent ownership interest) and JULIAN E. and JEAN C. SIMPSON, husband and wife, having a mailing address of P.O. Box 266, Kihei, Maui, Hawaii 96753 (as to a thirty percent ownership interest) have located the TSG #30 E lode mining claim, more particularly described below. The time and date of location is 1:26 p.m., the 18th day of September, 1991.

The number of linear feet claimed in length along the course of the vein, each way from the point of discovery, is 10 feet in a easterly direction and 1490 feet in a westerly direction. The width claimed on each side of the center of the vein is 300 feet. The general course of the lode or vein, as near as may be, is east/west.

This lode mining claim is located in the Southwest Quarter of Section 29, Township 24 North, Range 49 East, Mount Diablo Base & Meridian, Eureka County, Nevada, and is described by metes and bounds as follows:

Beginning at Corner No. 1, which Corner No. 1 bears North 33 degrees 32' 45" West, a distance of 8260.899 feet from the Southeast Corner of Section 32, Township 24 North, Range 49 East, which corner is marked by a G.L.O. Brass Cap Monument;

Thence east a distance of 750 feet to Corner No. 2;
Thence east a distance of 750 feet to Corner No. 3;
Thence south a distance of 600 feet to Corner No. 4;
Thence west a distance of 750 feet to Corner No. 5;
Thence west a distance of 750 feet to Corner No. 6;
Thence north a distance of 600 feet to Corner No. 1,

the place of beginning.

This claim is contiguous to and is bounded by the following claims:
TSG #31 E on the north;
TSG #33 on the east; and
TSG #29 E on the south.

The work of location consisted of making the maps provided in NRS 517.040.

Corner No. 1, the Northwest Corner, is a 4"X4"X4" wooden post.
Corner No. 2, the North side Center, is a 4"X4"X4" wooden post.
Corner No. 3, the Northeast Corner, is a 4"X4"X4" wooden post.
Corner No. 4, the Southeast Corner, is a 4"X4"X4" wooden post.
Corner No. 5, the South side Center, is a 4"X4"X4" wooden post.
Corner No. 6, the Southwest Corner, is a 4"X4"X4" wooden post.

As erected on the ground, each side center or corner monument is marked as described above by scribed metal tags.

This location is made without waiver of any rights acquired by virtue of a location made on the 25th day of February, 1986, and recorded in the Eureka County, Nevada records at Book 143, Page 381, and filed with the Bureau of Land Management under Serial No. N MC 365070.

LYLE F. CAMPBELL, in his
capacity as sole trustee
for The Lyle F. Campbell Trust

JULIAN E. SIMPSON

JEAN C. SIMPSON

By Robert L. Petray
Robert L. Petray, Agent

STATE OF NEVADA)
) ss:
COUNTY OF WASHOE)

On this 25th day of November, 1991, personally appeared before me, Patricia A. Clark, a notary public for said state, Robert L. Petray, an agent of LYLE F. CAMPBELL, in his capacity as sole trustee for The Lyle F. Campbell Trust, JULIAN E. SIMPSON and JEAN C. SIMPSON, who acknowledged that he executed the above instrument on behalf of said parties.

(SEAL)



Patricia A. Clark
Notary Public
Patricia A. Clark
3580 Barrymore Drive
Reno, NV 89512

BOOK 229 PAGE 079
OFFICIAL RECORDS
RECORDED AT THE REQUEST OF
Homestake Mining
'91 DEC 12 P5:00

EUREKA COUNTY, NEVADA
M.N. REBALEATI, RECORDER
FILE NO. FEE \$ 6.25

138802

BOOK 229 PAGE 080

RECORDING REQUESTED BY AND
WHEN RECORDED, RETURN TO:

Homestake Mining Company of California
Attention: Val Flynn
650 California Street, 9th Floor
San Francisco, CA 94108-2788

138803

CERTIFICATE OF LOCATION
State of Nevada

LYLE F. CAMPBELL, in his capacity as sole trustee of The Lyle F. Campbell Trust, having a mailing address of P.O. Box 7377, Reno, NV 89510 (as to a seventy percent ownership interest) and JULIAN E. and JEAN C. SIMPSON, husband and wife, having a mailing address of P.O. Box 266, Kihei, Maui, Hawaii 96753 (as to a thirty percent ownership interest) have located the TSG #31 E lode mining claim, more particularly described below. The time and date of location is 1:34 p.m., the 18th day of September, 1991.

The number of linear feet claimed in length along the course of the vein, each way from the point of discovery, is 10 feet in a easterly direction and 1490 feet in a westerly direction. The width claimed on each side of the center of the vein is 300 feet. The general course of the lode or vein, as near as may be, is east/west.

This lode mining claim is located in the Southwest Quarter of Section 29, Township 24 North, Range 49 East, Mount Diablo Base & Meridian, Eureka County, Nevada, and is described by metes and bounds as follows:

Beginning at Corner No. 1, which Corner No. 1 bears North 31 degrees 22' 42" West, a distance of 8767.238 feet from the Southeast Corner of Section 32, Township 24 North, Range 49 East, which corner is marked by a G.L.O. Brass Cap Monument;

Thence east a distance of 750 feet to Corner No. 2;
Thence east a distance of 750 feet to Corner No. 3;
Thence south a distance of 600 feet to Corner No. 4;
Thence west a distance of 750 feet to Corner No. 5;
Thence west a distance of 750 feet to Corner No. 6;
Thence north a distance of 600 feet to Corner No. 1,

the place of beginning.

This claim is contiguous to and is bounded by the following claims:
TSG #32 E on the north;
TSG #34 on the east; and
TSG #30 E on the south.

The work of location consisted of making the maps provided in NRS 517.040.

Corner No. 1, the Northwest Corner, is a 4"X4"X4" wooden post.
Corner No. 2, the North side Center, is a 4"X4"X4" wooden post.
Corner No. 3, the Northeast Corner, is a 4"X4"X4" wooden post.
Corner No. 4, the Southeast Corner, is a 4"X4"X4" wooden post.
Corner No. 5, the South side Center, is a 4"X4"X4" wooden post.
Corner No. 6, the Southwest Corner, is a 4"X4"X4" wooden post.

As erected on the ground, each side center or corner monument is marked as described above by scribed metal tags.

This location is made without waiver of any rights acquired by virtue of a location made on the 25th day of February, 1986, and recorded in the Eureka County, Nevada records at Book 143, Page 382, and filed with the Bureau of Land Management under Serial No. N MC 365071.

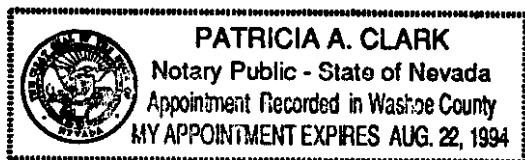
LYLE F. CAMPBELL, in his
capacity as sole trustee
for The Lyle F. Campbell Trust

JULIAN E. SIMPSON
JEAN C. SIMPSON
By Robert L. Petray
Robert L. Petray Agent

STATE OF NEVADA)
) ss:
COUNTY OF WASHOE)

On this 25th day of November, 1991, personally appeared before me, Patricia A. Clark, a notary public for said state, Robert L. Petray, an agent of LYLE F. CAMPBELL, in his capacity as sole trustee for The Lyle F. Campbell Trust, JULIAN E. SIMPSON and JEAN C. SIMPSON, who acknowledged that he executed the above instrument on behalf of said parties.

(SEAL)



Patricia A. Clark
Notary Public
Patricia A. Clark
3580 Barrymore Drive
Reno, NV 89512

BOOK 229 PAGE 081
OFFICIAL RECORDS
RECORDED AT THE REQUEST OF
Homestake Mining
'91 DEC 12 P5:00

EUREKA COUNTY, NEVADA
M.N. REBALEATI, RECORDER
FILE NO. 138803 FEE \$ 6.25

BOOK 229 PAGE 082

RECORDING REQUESTED BY AND

WHEN RECORDED, RETURN TO:

Homestake Mining Company of California
Attention: Val Flynn
650 California Street, 9th Floor
San Francisco, CA 94108-2788

138804

CERTIFICATE OF LOCATION
State of Nevada

LYLE F. CAMPBELL, in his capacity as sole trustee of The Lyle F. Campbell Trust, having a mailing address of P.O. Box 7377, Reno, NV 89510 (as to a seventy percent ownership interest) and JULIAN E. and JEAN C. SIMPSON, husband and wife, having a mailing address of P.O. Box 266, Kihei, Maui, Hawaii 96753 (as to a thirty percent ownership interest) have located the TSG #32 E lode mining claim, more particularly described below. The time and date of location is 1:40 p.m., the 18th day of September, 1991.

The number of linear feet claimed in length along the course of the vein, each way from the point of discovery, is 10 feet in a easterly direction and 1490 feet in a westerly direction. The width claimed on each side of the center of the vein is 300 feet. The general course of the lode or vein, as near as may be, is east/west.

This lode mining claim is located in the West Half of Section 29, Township 24 North, Range 49 East, Mount Diablo Base & Meridian, Eureka County, Nevada, and is described by metes and bounds as follows:

Beginning at Corner No. 1, which Corner No. 1 bears North 29 degrees 27' 01" West, a distance of 9284.743 feet from the Southeast Corner of Section 32, Township 24 North, Range 49 East, which corner is marked by a G.L.O. Brass Cap Monument;

Thence east a distance of 750 feet to Corner No. 2;
Thence east a distance of 750 feet to Corner No. 3;
Thence south a distance of 600 feet to Corner No. 4;
Thence west a distance of 750 feet to Corner No. 5;
Thence west a distance of 750 feet to Corner No. 6;
Thence north a distance of 600 feet to Corner No. 1,

the place of beginning.

This claim is contiguous to and is bounded by the following claims:
N #39 on the north;
TSG #35 on the east; and
TSG #31 E on the south.

The work of location consisted of making the maps provided in NRS 517.040.

Corner No. 1, the Northwest Corner, is a 4"X4"X4" wooden post.
Corner No. 2, the North side Center, is a 4"X4"X4" wooden post.
Corner No. 3, the Northeast Corner, is a 4"X4"X4" wooden post.
Corner No. 4, the Southeast Corner, is a 4"X4"X4" wooden post.
Corner No. 5, the South side Center, is a 4"X4"X4" wooden post.
Corner No. 6, the Southwest Corner, is a 4"X4"X4" wooden post.

As erected on the ground, each side center or corner monument is marked as described above by scribed metal tags.

This location is made without waiver of any rights acquired by virtue of a location made on the 25th day of February, 1986, and recorded in the Eureka County, Nevada records at Book 143, Page 383, and filed with the Bureau of Land Management under Serial No. N MC 365072.

LYLE F. CAMPBELL, in his
capacity as sole trustee
for The Lyle F. Campbell Trust

JULIAN E. SIMPSON

JEAN C. SIMPSON

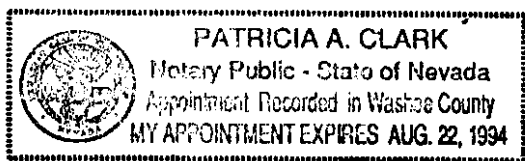
By Robert L. Petray
Robert L. Petray, Agent

BOOK 229 PAGE 1083

STATE OF NEVADA)
) ss:
COUNTY OF WASHOE)

On this 25th day of November, 1991, personally appeared before me, Patricia A. Clark, a notary public for said state, Robert L. Petray, an agent of LYLE F. CAMPBELL, in his capacity as sole trustee for The Lyle F. Campbell Trust, JULIAN E. SIMPSON and JEAN C. SIMPSON, who acknowledged that he executed the above instrument on behalf of said parties.

(SEAL)



Patricia A. Clark
Notary Public
Patricia A. Clark
3580 Barrymore Drive
Reno, NV 89512

BOOK 229 PAGE 083
OFFICIAL RECORDS
RECORDED AT THE REQUEST OF
Homestake Mining
'91 DEC 12 P5:00

EUREKA COUNTY, NEVADA
M.N. REBALEATI, RECORDER
FILE NO. 138804 FEE \$ 6.25

RECORDING REQUESTED BY AND
WHEN RECORDED, RETURN TO:

Homestake Mining Company of California
Attention: Val Flynn
650 California Street, 9th Floor
San Francisco, CA 94108-2788

138805

CERTIFICATE OF LOCATION
State of Nevada

LYLE F. CAMPBELL, in his capacity as sole trustee of The Lyle F. Campbell Trust, having a mailing address of P.O. Box 7377, Reno, NV 89510 (as to a seventy percent ownership interest) and JULIAN E. and JEAN C. SIMPSON, husband and wife, having a mailing address of P.O. Box 266, Kihei, Maui, Hawaii 96753 (as to a thirty percent ownership interest) have located the TSG #33 lode mining claim, more particularly described below. The time and date of location is 1:26 p.m., the 18th day of September, 1991.

The number of linear feet claimed in length along the course of the vein, each way from the point of discovery, is 1455 feet in an easterly direction and 10 feet in a westerly direction. The width claimed on each side of the center of the vein is 300 feet. The general course of the lode or vein, as near as may be, is east/west.

This lode mining claim is located in the South Half of Section 29, Township 24 North, Range 49 East, Mount Diablo Base & Meridian, Eureka County, Nevada, and is described by metes and bounds as follows:

Beginning at Corner No. 1, which Corner No. 1 bears North 24 degrees 00' 08" West, a distance of 7536.702 feet from the Southeast Corner of Section 32, Township 24 North, Range 49 East, which corner is marked by a G.L.O. Brass Cap Monument;

Thence east a distance of 732.5 feet to Corner No. 2;

Thence east a distance of 732.5 feet to Corner No. 3;

Thence south a distance of 600 feet to Corner No. 4;

Thence west a distance of 732.5 feet to Corner No. 5;

Thence west a distance of 732.5 feet to Corner No. 6;

Thence north a distance of 600 feet to Corner No. 1,

the place of beginning.

This claim is contiguous to and is bounded by the following claims:

TSG #34 on the north;

P #36 on the east;

TSG #30 E on the west; and

O #35 on the south.

The work of location consisted of making the maps provided in NRS 517.040.

Corner No. 1, the Northwest Corner, is a 4"x4"x4" wooden post.
Corner No. 2, the North side Center, is a 4"x4"x4" wooden post.
Corner No. 3, the Northeast Corner, is a 4"x4"x4" wooden post.
Corner No. 4, the Southeast Corner, is a 4"x4"x4" wooden post.
Corner No. 5, the South side Center, is a 4"x4"x4" wooden post.
Corner No. 6, the Southwest Corner, is a 4"x4"x4" wooden post.

As erected on the ground, each side center or corner monument is marked as described above by scribed metal tags.

This location is made without waiver of any rights acquired by virtue of a location made on the 25th day of February, 1986, and recorded in the Eureka County, Nevada records at Book 143, Page 384, filed with the Bureau of Land Management under Serial No. N MC 365073.

LYLE F. CAMPBELL, in his
capacity as sole trustee
for The Lyle F. Campbell Trust

JULIAN E. SIMPSON

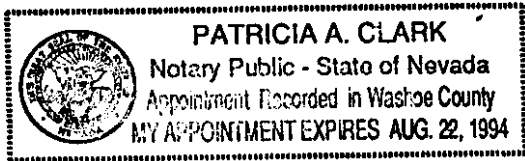
JEAN C. SIMPSON

By Robert L. Petray
Robert L. Petray, Agent

STATE OF NEVADA)
) ss:
COUNTY OF WASHOE)

On this 25th day of November, 1991, personally appeared before me, Patricia A. Clark, a notary public for said state, Robert L. Petray, an agent of LYLE F. CAMPBELL, in his capacity as sole trustee for The Lyle F. Campbell Trust, JULIAN E. SIMPSON and JEAN C. SIMPSON, who acknowledged that he executed the above instrument on behalf of said parties.

(SEAL)



Patricia A. Clark
Notary Public
Patricia A. Clark
3580 Barrymore Drive
Reno, NV 89512

BOOK 229 PAGE 085
OFFICIAL RECORDS
RECORDED AT THE REQUEST OF
Homestake Mining
'91 DEC 12 P5:01

EUREKA COUNTY, NEVADA
M.N. REBALEATI, RECORDER
FILE NO. 138805 FEE \$ 6.25

BOOK 229 PAGE 086

RECORDING REQUESTED BY AND
WHEN RECORDED, RETURN TO:
Homestake Mining Company of California
Attention: Val Flynn
650 California Street, 9th Floor
San Francisco, CA 94110-2788

138806

CERTIFICATE OF LOCATION
State of Nevada

LYLE F. CAMPBELL, in his capacity as sole trustee of The Lyle F. Campbell Trust, having a mailing address of P.O. Box 7377, Reno, NV 89510 (as to a seventy percent ownership interest) and JULIAN E. and JEAN C. SIMPSON, husband and wife, having a mailing address of P.O. Box 266, Kihei, Maui, Hawaii 96753 (as to a thirty percent ownership interest) have located the TSG #34 lode mining claim, more particularly described below. The time and date of location is 1:34 p.m., the 18th day of September, 1991.

The number of linear feet claimed in length along the course of the vein, each way from the point of discovery, is 1455 feet in an easterly direction and 10 feet in a westerly direction. The width claimed on each side of the center of the vein is 300 feet. The general course of the lode or vein, as near as may be, is east/west.

This lode mining claim is located in the South Half of Section 29, Township 24 North, Range 49 East, Mount Diablo Base & Meridian, Eureka County, Nevada, and is described by metes and bounds as follows:

Beginning at Corner No. 1, which Corner No. 1 bears North 22 degrees 16' 23" West, a distance of 8088.502 feet from the Southeast Corner of Section 32, Township 24 North, Range 49 East, which corner is marked by a G.L.O. Brass Cap Monument;

Thence east a distance of 732.5 feet to Corner No. 2;

Thence east a distance of 732.5 feet to Corner No. 3;

Thence south a distance of 600 feet to Corner No. 4;

Thence west a distance of 732.5 feet to Corner No. 5;

Thence west a distance of 732.5 feet to Corner No. 6;

Thence north a distance of 600 feet to Corner No. 1,
the place of beginning.

This claim is contiguous to and is bounded by the following claims:

TSG #35 on the north;

P #37 on the east;

TSG #31 E on the west; and

TSG #33 on the south.

The work of location consisted of making the maps provided in NRS 517.040.

Corner No. 1, the Northwest Corner, is a 4"x4"x4" wooden post.
Corner No. 2, the North side Center, is a 4"x4"x4" wooden post.
Corner No. 3, the Northeast Corner, is a 4"x4"x4" wooden post.
Corner No. 4, the Southeast Corner, is a 4"x4"x4" wooden post.
Corner No. 5, the South side Center, is a 4"x4"x4" wooden post.
Corner No. 6, the Southwest Corner, is a 4"x4"x4" wooden post.

As erected on the ground, each side center or corner monument is marked as described above by scribed metal tags.

This location is made without waiver of any rights acquired by virtue of a location made on the 25th day of February, 1986, and recorded in the Eureka County, Nevada records at Book 143, Page 385, filed with the Bureau of Land Management under Serial No. N MC 365074.

LYLE F. CAMPBELL, in his
capacity as sole trustee
for The Lyle F. Campbell Trust

JULIAN E. SIMPSON

JEAN C. SIMPSON

By Robert L. Petray
Robert L. Petray, Agent

STATE OF NEVADA)
) ss:
COUNTY OF WASHOE)

On this 25th day of November, 1991, personally appeared before me, Patricia A. Clark, a notary public for said state, Robert L. Petray, an agent of LYLE F. CAMPBELL, in his capacity as sole trustee for The Lyle F. Campbell Trust, JULIAN E. SIMPSON and JEAN C. SIMPSON, who acknowledged that he executed the above instrument on behalf of said parties.

(SEAL)



Patricia A. Clark
Notary Public
Patricia A. Clark
3580 Barrymore Drive
Reno, NV 89512

BOOK 229 PAGE 087
OFFICIAL RECORDS
RECORDED AT THE REQUEST OF
Homestead Mining
'91 DEC 12 P5:01

EUREKA COUNTY, NEVADA
M.N. REBALEATI, RECORDER
FILE NO. 138806 FEE \$ 6.25

BOOK 229 PAGE 088

RECORDING REQUESTED BY AND
WHEN RECORDED, RETURN TO:

Homestake Mining Company of California
Attention: Val Flynn
650 California Street, 9th Floor
San Francisco, CA 94108-2788

138807

CERTIFICATE OF LOCATION
State of Nevada

LYLE F. CAMPBELL, in his capacity as sole trustee of The Lyle F. Campbell Trust, having a mailing address of P.O. Box 7377, Reno, NV 89510 (as to a seventy percent ownership interest) and JULIAN E. and JEAN C. SIMPSON, husband and wife, having a mailing address of P.O. Box 266, Kihei, Maui, Hawaii 96753 (as to a thirty percent ownership interest) have located the TSG #35 lode mining claim, more particularly described below. The time and date of location is 1:40 p.m., the 18th day of September, 1991.

The number of linear feet claimed in length along the course of the vein, each way from the point of discovery, is 1455 feet in an easterly direction and 10 feet in a westerly direction. The width claimed on each side of the center of the vein is 300 feet. The general course of the lode or vein, as near as may be, is east/west.

This lode mining claim is located in all four Quarters of Section 29, Township 24 North, Range 49 East, Mount Diablo Base & Meridian, Eureka County, Nevada, and is described by metes and bounds as follows:

Beginning at Corner No. 1, which Corner No. 1 bears North 20 degrees 45' 58" West, a distance of 8646.726 feet from the Southeast Corner of Section 32, Township 24 North, Range 49 East, which corner is marked by a G.L.O. Brass Cap Monument;

Thence east a distance of 732.5 feet to Corner No. 2;

Thence east a distance of 732.5 feet to Corner No. 3;

Thence south a distance of 600 feet to Corner No. 4;

Thence west a distance of 732.5 feet to Corner No. 5;

Thence west a distance of 732.5 feet to Corner No. 6;

Thence north a distance of 600 feet to Corner No. 1,
the place of beginning.

This claim is contiguous to and is bounded by the following claims:

O #39 on the north;

P #38 on the east;

TSG #32 E on the west; and

TSG #34 on the south.

The work of location consisted of making the maps provided in NRS 517.040.

Corner No. 1, the Northwest Corner, is a 4"X4"X4" wooden post.
Corner No. 2, the North side Center, is a 4"X4"X4" wooden post.
Corner No. 3, the Northeast Corner, is a 4"X4"X4" wooden post.
Corner No. 4, the Southeast Corner, is a 4"X4"X4" wooden post.
Corner No. 5, the South side Center, is a 4"X4"X4" wooden post.
Corner No. 6, the Southwest Corner, is a 4"X4"X4" wooden post.

As erected on the ground, each side center or corner monument is marked as described above by scribed metal tags.

This location is made without waiver of any rights acquired by virtue of a location made on the 25th day of February, 1986, and recorded in the Eureka County, Nevada records at Book 143, Page 386, filed with the Bureau of Land Management under Serial No. N MC 365075.

LYLE F. CAMPBELL, in his
capacity as sole trustee
for The Lyle F. Campbell Trust

JULIAN E. SIMPSON

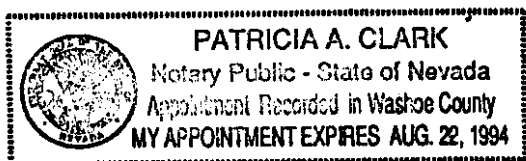
JEAN C. SIMPSON

By Robert L. Petray
Robert L. Petray, Agent

STATE OF NEVADA)
) ss:
COUNTY OF WASHOE)

On this 25th day of November, 1991, personally appeared before me, Patricia A. Clark, a notary public for said state, Robert L. Petray, an agent of LYLE F. CAMPBELL, in his capacity as sole trustee for The Lyle F. Campbell Trust, JULIAN E. SIMPSON and JEAN C. SIMPSON, who acknowledged that he executed the above instrument on behalf of said parties.

(SEAL)



Patricia A. Clark
Notary Public
Patricia A. Clark
3580 Barrymore Drive
Reno, NV 89512

BOOK 229 PAGE 089
OFFICIAL RECORDS
RECORDED AT THE REQUEST OF
Homestake Mining
'91 DEC 12 P5:01

EUREKA COUNTY, NEVADA
M.N. REBALEATI, RECORDER
FILE NO. 138807 FEE \$ 6.25

RECORDING REQUESTED BY AND
WHEN RECORDED, RETURN TO:

Homestake Mining Company of California
Attention: Val Flynn
650 California Street, 9th Floor
San Francisco, CA 94108-2788

138808

CERTIFICATE OF LOCATION
State of Nevada

LYLE F. CAMPBELL, in his capacity as sole trustee of The Lyle F. Campbell Trust, having a mailing address of P.O. Box 7377, Reno, NV 89510 (as to a seventy percent ownership interest) and JULIAN E. and JEAN C. SIMPSON, husband and wife, having a mailing address of P.O. Box 266, Kihei, Maui, Hawaii 96753 (as to a thirty percent ownership interest) have located the TSG #156 lode mining claim, more particularly described below. The time and date of location is 1:52 p.m. the 21st day of September, 1991.

The number of linear feet claimed in length along the course of the vein, each way from the point of discovery, is 10 feet in an easterly direction and 1490 feet in a westerly direction. The width claimed on each side of the center of the vein is 300 feet. The general course of the lode or vein, as near as may be, is east/west.

This lode mining claim is located in the North Half of Section 34, Township 24 North, Range 49 East, Mount Diablo Base & Meridian, Eureka County, Nevada, and is described by metes and bounds as follows:

Beginning at Corner No. 1, which Corner No. 1 bears North 56 degrees 05' 31" East, a distance of 9115.177 feet from the Southeast Corner of Section 32, Township 24 North, Range 49 East, which corner is marked by a G.L.O. Brass Cap Monument;

Thence east a distance of 750 feet to Corner No. 2;

Thence east a distance of 750 feet to Corner No. 3;

Thence south a distance of 600 feet to Corner No. 4;

Thence west a distance of 750 feet to Corner No. 5;

Thence west a distance of 750 feet to Corner No. 6;

Thence north a distance of 600 feet to Corner No. 1,
the place of beginning.

This claim is contiguous to and is bounded by the following claims: TSG #157 on the north.

The work of location consisted of making the maps provided in NRS 517.040.

Corner No. 1, the Northwest Corner, is a 4"x4"x4" wooden post.

Corner No. 2, the North side Center, is a 4"x4"x4" wooden post.

Corner No. 3, the Northeast Corner, is a 4"x4"x4" wooden post.

Corner No. 4, the Southeast Corner, is a 4"x4"x4" wooden post.

Corner No. 5, the South side Center, is a 4"x4"x4" wooden post.

Corner No. 6, the Southwest Corner, is a 4"x4"x4" wooden post.

As erected on the ground, each side center or corner monument is marked as described above by scribed metal tags.

This location is made without waiver of any rights acquired by virtue of a location made on the 22nd day of March, 1986, and recorded in the Eureka County, Nevada records at Book 143, Page 507, and filed with the Bureau of Land Management under Serial No. N MC 365196.

LYLE F. CAMPBELL,
in his capacity as sole trustee
for The Lyle F. Campbell Trust

JULIAN E. SIMPSON

JEAN C. SIMPSON

By Robert L. Petray
Robert L. Petray, Agent

STATE OF NEVADA)
) ss:
COUNTY OF WASHOE)

On this 25th day of November, 1991, personally appeared before me, Patricia A. Clark, a notary public for said state, Robert L. Petray, an agent of LYLE F. CAMPBELL, in his capacity as sole trustee for The Lyle F. Campbell Trust, JULIAN E. SIMPSON and JEAN C. SIMPSON, who acknowledged that he executed the above instrument on behalf of said parties.

(SEAL)



Patricia A. Clark
Notary Public
Patricia A. Clark
3580 Barrymore Drive
Reno, NV 89512

BOOK 229 PAGE 091
OFFICIAL RECORDS
RECORDED AT THE REQUEST OF
Homestake Mining
'91 DEC 12 P5 01

EUREKA COUNTY, NEVADA
M.N. REBALEATI, RECORDER
FILE NO. 138808
FEE \$ 6.25

RECORDING REQUESTED BY AND
WHEN RECORDED, RETURN TO:

Homestake Mining Company of California **138809**
Attention: Val Flynn
650 California Street, 9th Floor
San Francisco, CA 94108-2788

CERTIFICATE OF LOCATION
State of Nevada

LYLE F. CAMPBELL, in his capacity as sole trustee of The Lyle F. Campbell Trust, having a mailing address of P.O. Box 7377, Reno, NV 89510 (as to a seventy percent ownership interest) and JULIAN E. and JEAN C. SIMPSON, husband and wife, having a mailing address of P.O. Box 266, Kihei, Maui, Hawaii 96753 (as to a thirty percent ownership interest) have located the TSG #157 lode mining claim, more particularly described below. The time and date of location is 1:56 p.m. the 21st day of September, 1991.

The number of linear feet claimed in length along the course of the vein, each way from the point of discovery, is 10 feet in an easterly direction and 1490 feet in a westerly direction. The width claimed on each side of the center of the vein is 300 feet. The general course of the lode or vein, as near as may be, is east/west.

This lode mining claim is located in the South Half of Section 27 and the North Half of Section 34, Township 24 North, Range 49 East, Mount Diablo Base & Meridian, Eureka County, Nevada, and is described by metes and bounds as follows:

Beginning at Corner No. 1, which Corner No. 1 bears North 53 degrees 04' 32" East, a distance of 9463.004 feet from the Southeast Corner of Section 32, Township 24 North, Range 49 East, which corner is marked by a G.L.O. Brass Cap Monument;

Thence east a distance of 750 feet to Corner No. 2;
Thence east a distance of 750 feet to Corner No. 3;
Thence south a distance of 600 feet to Corner No. 4;
Thence west a distance of 750 feet to Corner No. 5;
Thence west a distance of 750 feet to Corner No. 6;
Thence north a distance of 600 feet to Corner No. 1,
the place of beginning.

This claim is contiguous to and is bounded by the following claims: TSG #158 on the north; and
TSG #156 on the south.

The work of location consisted of making the maps provided in NRS 517.040.

Corner No. 1, the Northwest Corner, is a 4"x4"x4" wooden post.
Corner No. 2, the North side Center, is a 4"x4"x4" wooden post.
Corner No. 3, the Northeast Corner, is a 4"x4"x4" wooden post.
Corner No. 4, the Southeast Corner, is a 4"x4"x4" wooden post.
Corner No. 5, the South side Center, is a 4"x4"x4" wooden post.
Corner No. 6, the Southwest Corner, is a 4"x4"x4" wooden post.

As erected on the ground, each side center or corner monument is marked as described above by scribed metal tags.

This location is made without waiver of any rights acquired by virtue of a location made on the 22nd day of March, 1986, and recorded in the Eureka County, Nevada records at Book 143, Page 508, and filed with the Bureau of Land Management under Serial No. N MC 365197.


LYLE F. CAMPBELL,
in his capacity as sole trustee
for The Lyle F. Campbell Trust

JULIAN E. SIMPSON
JEAN C. SIMPSON
By Robert L. Petray
Robert L. Petray, Agent

STATE OF NEVADA)
) ss:
COUNTY OF WASHOE)

On this 25th day of November, 1991, personally appeared before me, Patricia A. Clark, a notary public for said state, Robert L. Petray, an agent of LYLE F. CAMPBELL, in his capacity as sole trustee for The Lyle F. Campbell Trust, JULIAN E. SIMPSON and JEAN C. SIMPSON, who acknowledged that he executed the above instrument on behalf of said parties.

(SEAL)



Patricia A. Clark
Notary Public
Patricia A. Clark
3580 Barrymore Drive
Reno, NV 89512

BOOK 229 PAGE 093
OFFICIAL RECORDS
RECORDED AT THE REQUEST OF
Homestake Mining
91 DEC 12 P5:01

EUREKA COUNTY, NEVADA
M.N. REBALEATI, RECORDER
FILE NO. 138809
FEE \$ 6.25

RECORDING REQUESTED BY AND
WHEN RECORDED, RETURN TO:

Homestake Mining Company of California
Attention: Val Flynn
650 California Street, 9th Floor
San Francisco, CA 94108-2788

138810

CERTIFICATE OF LOCATION
State of Nevada

LYLE F. CAMPBELL, in his capacity as sole trustee of The Lyle F. Campbell Trust, having a mailing address of P.O. Box 7377, Reno, NV 89510 (as to a seventy percent ownership interest) and JULIAN E. and JEAN C. SIMPSON, husband and wife, having a mailing address of P.O. Box 266, Kihei, Maui, Hawaii 96753 (as to a thirty percent ownership interest) have located the TSG #158 lode mining claim, more particularly described below. The time and date of location is 2:17 p.m. the 21st day of September, 1991.

The number of linear feet claimed in length along the course of the vein, each way from the point of discovery, is 10 feet in an easterly direction and 1490 feet in a westerly direction. The width claimed on each side of the center of the vein is 300 feet. The general course of the lode or vein, as near as may be, is east/west.

This lode mining claim is located in the South Half of Section 27, Township 24 North, Range 49 East, Mount Diablo Base & Meridian, Eureka County, Nevada, and is described by metes and bounds as follows:

Beginning at Corner No. 1, which Corner No. 1 bears North 50 degrees 16' 49" East, a distance of 9835.164 feet from the Southeast Corner of Section 32, Township 24 North, Range 49 East, which corner is marked by a G.L.O. Brass Cap Monument;

Thence east a distance of 750 feet to Corner No. 2;
Thence east a distance of 750 feet to Corner No. 3;
Thence south a distance of 600 feet to Corner No. 4;
Thence west a distance of 750 feet to Corner No. 5;
Thence west a distance of 750 feet to Corner No. 6;
Thence north a distance of 600 feet to Corner No. 1,
the place of beginning.

This claim is contiguous to and is bounded by the following claims:
TSG #159 on the north;
S #111 on the west; and
TSG #157 on the south.

The work of location consisted of making the maps provided in NRS 517.040.

Corner No. 1, the Northwest Corner, is a 4"x4"x4" wooden post.
Corner No. 2, the North side Center, is a 4"x4"x4" wooden post.
Corner No. 3, the Northeast Corner, is a 4"x4"x4" wooden post.
Corner No. 4, the Southeast Corner, is a 4"x4"x4" wooden post.
Corner No. 5, the South side Center, is a 4"x4"x4" wooden post.
Corner No. 6, the Southwest Corner, is a 4"x4"x4" wooden post.

As erected on the ground, each side center or corner monument is marked as described above by scribed metal tags.

This location is made without waiver of any rights acquired by virtue of a location made on the 22nd day of March, 1986, and recorded in the Eureka County, Nevada records at Book 143, Page 509, and filed with the Bureau of Land Management under Serial No. N MC 365198.

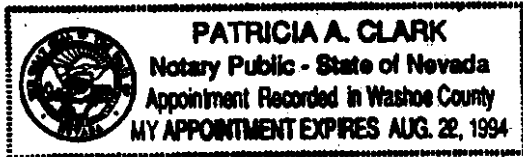
LYLE F. CAMPBELL,
in his capacity as sole trustee
for The Lyle F. Campbell Trust

JULIAN E. SIMPSON
JEAN C. SIMPSON
By Robert L. Petray
Robert L. Petray, Agent

STATE OF NEVADA)
) ss:
COUNTY OF WASHOE)

On this 25th day of November, 1991, personally appeared before me, Patricia A. Clark, a notary public for said state, Robert L. Petray, an agent of LYLE F. CAMPBELL, in his capacity as sole trustee for The Lyle F. Campbell Trust, JULIAN E. SIMPSON and JEAN C. SIMPSON, who acknowledged that he executed the above instrument on behalf of said parties.

(SEAL)



Patricia A. Clark
Notary Public
Patricia A. Clark
3580 Barrymore Drive
Reno, NV 89512

BOOK 229 PAGE 095
OFFICIAL RECORDS
RECORDED AT THE REQUEST OF
Homestake Mining
'91 DEC 12 P5:01

EUREKA COUNTY, NEVADA
M.N. REBALEATI, RECORDER
FILE NO. FEE \$ 6.25

138810

BOOK 229 PAGE 096

RECORDING REQUESTED BY AND
WHEN RECORDED, RETURN TO:

Homestake Mining Company of California
Attention: Val Flynn
650 California Street, 9th Floor
San Francisco, CA 94108-2788

138811

CERTIFICATE OF LOCATION
State of Nevada

LYLE F. CAMPBELL, in his capacity as sole trustee of The Lyle F. Campbell Trust, having a mailing address of P.O. Box 7377, Reno, NV 89510 (as to a seventy percent ownership interest) and JULIAN E. and JEAN C. SIMPSON, husband and wife, having a mailing address of P.O. Box 266, Kihei, Maui, Hawaii 96753 (as to a thirty percent ownership interest) have located the TSG #159 lode mining claim, more particularly described below. The time and date of location is 2:21 p.m. the 21st day of September, 1991.

The number of linear feet claimed in length along the course of the vein, each way from the point of discovery, is 10 feet in an easterly direction and 1490 feet in a westerly direction. The width claimed on each side of the center of the vein is 300 feet. The general course of the lode or vein, as near as may be, is east/west.

This lode mining claim is located in the South Half of Section 27, Township 24 North, Range 49 East, Mount Diablo Base & Meridian, Eureka County, Nevada, and is described by metes and bounds as follows:

Beginning at Corner No. 1, which Corner No. 1 bears North 47 degrees 41' 39" East, a distance of 10229.000 feet from the Southeast Corner of Section 32, Township 24 North, Range 49 East, which corner is marked by a G.L.O. Brass Cap Monument;

Thence east a distance of 750 feet to Corner No. 2;
Thence east a distance of 750 feet to Corner No. 3;
Thence south a distance of 600 feet to Corner No. 4;
Thence west a distance of 750 feet to Corner No. 5;
Thence west a distance of 750 feet to Corner No. 6;
Thence north a distance of 600 feet to Corner No. 1,
the place of beginning.

This claim is contiguous to and is bounded by the following claims:
V #36 on the north;
S #111 on the west; and
TSG #158 on the south.

The work of location consisted of making the maps provided in NRS 517.040.

Corner No. 1, the Northwest Corner, is a 4"x4"x4" wooden post.
Corner No. 2, the North side Center, is a 4"x4"x4" wooden post.
Corner No. 3, the Northeast Corner, is a 4"x4"x4" wooden post.
Corner No. 4, the Southeast Corner, is a 4"x4"x4" wooden post.
Corner No. 5, the South side Center, is a 4"x4"x4" wooden post.
Corner No. 6, the Southwest Corner, is a 4"x4"x4" wooden post.

As erected on the ground, each side center or corner monument is marked as described above by scribed metal tags.

This location is made without waiver of any rights acquired by virtue of a location made on the 22nd day of March, 1986, and recorded in the Eureka County, Nevada records at Book 143, Page 510, and filed with the Bureau of Land Management under Serial No. N MC 365199.

LYLE F. CAMPBELL,
in his capacity as sole trustee
for The Lyle F. Campbell Trust

JULIAN E. SIMPSON

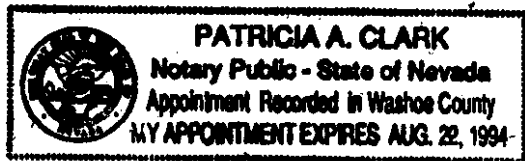
JEAN C. SIMPSON

By Robert L. Petray
Robert L. Petray, Agent

STATE OF NEVADA)
) ss:
COUNTY OF WASHOE)

On this 25th day of November, 1991, personally appeared before me, Patricia A. Clark, a notary public for said state, Robert L. Petray, an agent of LYLE F. CAMPBELL, in his capacity as sole trustee for The Lyle F. Campbell Trust, JULIAN E. SIMPSON and JEAN C. SIMPSON, who acknowledged that he executed the above instrument on behalf of said parties.

(SEAL)



Patricia A. Clark
Notary Public
Patricia A. Clark
3580 Barrymore Drive
Reno, NV 89512

BOOK 229 PAGE 097
OFFICIAL RECORDS
RECORDED AT THE REQUEST OF
Homestake Mining
'91 DEC 12 P5:01

EUREKA COUNTY, NEVADA
M.N. REBALEATI, RECORDER
FILE NO. FEE \$ 6.25

138811

BOOK 229 PAGE 098

RECORDING REQUESTED BY AND
WHEN RECORDED, RETURN TO:

Homestake Mining Company of California
Attention: Val Flynn
650 California Street, 9th Floor
San Francisco, CA 94108-2788

138812

CERTIFICATE OF LOCATION
State of Nevada

LYLE F. CAMPBELL, in his capacity as sole trustee of The Lyle F. Campbell Trust, having a mailing address of P.O. Box 7377, Reno, NV 89510 (as to a seventy percent ownership interest) and JULIAN E. and JEAN C. SIMPSON, husband and wife, having a mailing address of P.O. Box 266, Kihei, Maui, Hawaii 96753 (as to a thirty percent ownership interest) have located the U #35 lode mining claim, more particularly described below. The time and date of location is 2:15 p.m. the 20th day of September, 1991.

The number of linear feet claimed in length along the course of the vein, each way from the point of discovery, is 1490 feet in an easterly direction and 10 feet in a westerly direction. The width claimed on each side of the center of the vein is 300 feet. The general course of the lode or vein, as near as may be, is east/west.

This lode mining claim is located in the Southwest Quarter of Section 27, Township 24 North, Range 49 East, Mount Diablo Base & Meridian, Eureka County, Nevada, and is described by metes and bounds as follows:

Beginning at Corner No. 1, which Corner No. 1 bears North 40 degrees 25' 34" East, a distance of 9044.415 feet from the Southeast Corner of Section 32, Township 24 North, Range 49 East, which corner is marked by a G.L.O. Brass Cap Monument;

Thence east a distance of 750 feet to Corner No. 2;

Thence east a distance of 750 feet to Corner No. 3;

Thence south a distance of 600 feet to Corner No. 4;

Thence west a distance of 750 feet to Corner No. 5;

Thence west a distance of 750 feet to Corner No. 6;

Thence north a distance of 600 feet to Corner No. 1,
the place of beginning.

This claim is contiguous to and is bounded by the following claims:

U #36 on the north;

S #111 on the east;

S #109 on the west; and

S #109, S #110 and S #111 on the south.

The work of location consisted of making the maps provided in NRS 517.040.

Corner No. 1, the Northwest Corner, is a 4"x4"x4" wooden post.
Corner No. 2, the North side Center, is a 4"x4"x4" wooden post.
Corner No. 3, the Northeast Corner, is a 4"x4"x4" wooden post.
Corner No. 4, the Southeast Corner, is a 4"x4"x4" wooden post.
Corner No. 5, the South side Center, is a 4"x4"x4" wooden post.
Corner No. 6, the Southwest Corner, is a 4"x4"x4" wooden post.

As erected on the ground, each side center or corner monument is marked as described above by scribed metal tags.

This location is made without waiver of any rights acquired by virtue of a location made on the 28th day of December, 1978, and recorded in the Eureka County, Nevada records at Book 69, Page 95, and filed with the Bureau of Land Management under Serial No. N MC 51845.

LYLE F. CAMPBELL,
in his capacity as sole trustee
for The Lyle F. Campbell Trust

JULIAN E. SIMPSON

JEAN C. SIMPSON

By Robert L. Petray
Robert L. Petray, Agent

STATE OF NEVADA)
) ss:
COUNTY OF WASHOE)

On this 25th day of November, 1991, personally appeared before me, Patricia A. Clark, a notary public for said state, Robert L. Petray, an agent of LYLE F. CAMPBELL, in his capacity as sole trustee for The Lyle F. Campbell Trust, JULIAN E. SIMPSON and JEAN C. SIMPSON, who acknowledged that he executed the above instrument on behalf of said parties.

(SEAL)



Patricia A. Clark
Notary Public
Patricia A. Clark
3580 Barrymore Drive
Reno, NV 89512

BOOK 229 PAGE 099
OFFICIAL RECORDS
RECORDED AT THE REQUEST OF
Homesake Mining
'91 DEC 12 P5:01

EUREKA COUNTY, NEVADA
M.N. REBALEATI, RECORDER
FILE NO. 138812 FEE \$ 6.25

RECORDING REQUESTED BY AND
WHEN RECORDED, RETURN TO:

Homestake Mining Company of California
Attention: Val Flynn
650 California Street, 9th Floor
San Francisco, CA 94110-2788

138813

CERTIFICATE OF LOCATION
State of Nevada

LYLE F. CAMPBELL, in his capacity as sole trustee of The Lyle F. Campbell Trust, having a mailing address of P.O. Box 7377, Reno, NV 89510 (as to a seventy percent ownership interest) and JULIAN E. and JEAN C. SIMPSON, husband and wife, having a mailing address of P.O. Box 266, Kihei, Maui, Hawaii 96753 (as to a thirty percent ownership interest) have located the U #36 lode mining claim, more particularly described below. The time and date of location is 2:31 p.m. the 20th day of September, 1991.

The number of linear feet claimed in length along the course of the vein, each way from the point of discovery, is 1490 feet in an easterly direction and 10 feet in a westerly direction. The width claimed on each side of the center of the vein is 300 feet. The general course of the lode or vein, as near as may be, is east/west.

This lode mining claim is located in the Southwest Quarter of Section 27, Township 24 North, Range 49 East, Mount Diablo Base & Meridian, Eureka County, Nevada, and is described by metes and bounds as follows:

Beginning at Corner No. 1, which Corner No. 1 bears North 38 degrees 04' 52" East, a distance of 9509.125 feet from the Southeast Corner of Section 32, Township 24 North, Range 49 East, which corner is marked by a G.L.O. Brass Cap Monument;

Thence east a distance of 750 feet to Corner No. 2;

Thence east a distance of 750 feet to Corner No. 3;

Thence south a distance of 600 feet to Corner No. 4;

Thence west a distance of 750 feet to Corner No. 5;

Thence west a distance of 750 feet to Corner No. 6;

Thence north a distance of 600 feet to Corner No. 1,
the place of beginning.

This claim is contiguous to and is bounded by the following claims:

U #37 on the north;

V #36 on the east;

SUMMER #18 on the west; and

U #35 on the south.

The work of location consisted of making the maps provided in NRS 517.040.

Corner No. 1, the Northwest Corner, is a 4"X4"X4" wooden post.
Corner No. 2, the North side Center, is a 4"X4"X4" wooden post.
Corner No. 3, the Northeast Corner, is a 4"X4"X4" wooden post.
Corner No. 4, the Southeast Corner, is a 4"X4"X4" wooden post.
Corner No. 5, the South side Center, is a 4"X4"X4" wooden post.
Corner No. 6, the Southwest Corner, is a 4"X4"X4" wooden post.

As erected on the ground, each side center or corner monument is marked as described above by scribed metal tags.

This location is made without waiver of any rights acquired by virtue of a location made on the 23rd day of December, 1978, and recorded in the Eureka County, Nevada records at Book 69, Page 96, and filed with the Bureau of Land Management under Serial No. N MC 51846.

LYLE F. CAMPBELL,
in his capacity as sole trustee
for The Lyle F. Campbell Trust

JULIAN E. SIMPSON

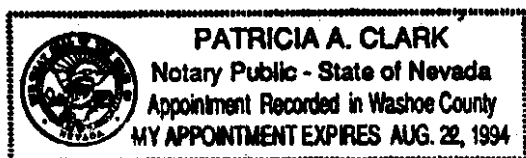
JEAN C. SIMPSON

By Robert L. Petray
Robert L. Petray, Agent

STATE OF NEVADA)
) ss:
COUNTY OF WASHOE)

On this 25th day of November, 1991, personally appeared before me, Patricia A. Clark, a notary public for said state, Robert L. Petray, an agent of LYLE F. CAMPBELL, in his capacity as sole trustee for The Lyle F. Campbell Trust, JULIAN E. SIMPSON and JEAN C. SIMPSON, who acknowledged that he executed the above instrument on behalf of said parties.

(SEAL)



Patricia A. Clark
Notary Public
Patricia A. Clark
3580 Barrymore Drive
Reno, NV 89512

BOOK 229 PAGE 101
OFFICIAL RECORDS
RECORDED AT THE REQUEST OF
Homesite Mining
'91 DEC 12 P5:02

EUREKA COUNTY, NEVADA
M.N. REBALEATI, RECORDER
FILE NO. 138813
FEE \$ 6.25

RECORDING REQUESTED BY AND
WHEN RECORDED, RETURN TO:

Homestake Mining Company of California
Attention: Val Flynn
650 California Street, 9th Floor
San Francisco, CA 94108-2788

138814

CERTIFICATE OF LOCATION
State of Nevada

LYLE F. CAMPBELL, in his capacity as sole trustee of The Lyle F. Campbell Trust, having a mailing address of P.O. Box 7377, Reno, NV 89510 (as to a seventy percent ownership interest) and JULIAN E. and JEAN C. SIMPSON, husband and wife, having a mailing address of P.O. Box 266, Kihei, Maui, Hawaii 96753 (as to a thirty percent ownership interest) have located the U #37 lode mining claim, more particularly described below. The time and date of location is 2:46 p.m. the 20th day of September, 1991.

The number of linear feet claimed in length along the course of the vein, each way from the point of discovery, is 1490 feet in an easterly direction and 10 feet in a westerly direction. The width claimed on each side of the center of the vein is 300 feet. The general course of the lode or vein, as near as may be, is east/west.

This lode mining claim is located in the West Half of Section 27, Township 24 North, Range 49 East, Mount Diablo Base & Meridian, Eureka County, Nevada, and is described by metes and bounds as follows:

Beginning at Corner No. 1, which Corner No. 1 bears North 35 degrees 57' 28" East, a distance of 9988.266 feet from the Southeast Corner of Section 32, Township 24 North, Range 49 East, which corner is marked by a G.L.O. Brass Cap Monument;

Thence east a distance of 750 feet to Corner No. 2;

Thence east a distance of 750 feet to Corner No. 3;

Thence south a distance of 600 feet to Corner No. 4;

Thence west a distance of 750 feet to Corner No. 5;

Thence west a distance of 750 feet to Corner No. 6;

Thence north a distance of 600 feet to Corner No. 1,
the place of beginning.

This claim is contiguous to and is bounded by the following claims:
U #38 on the north;
V #37 on the east;
SUMMER #17 on the west; and
U #36 on the south.

The work of location consisted of making the maps provided in NRS 517.040.

Corner No. 1, the Northwest Corner, is a 4"X4"X4" wooden post.
Corner No. 2, the North side Center, is a 4"X4"X4" wooden post.
Corner No. 3, the Northeast Corner, is a 4"X4"X4" wooden post.
Corner No. 4, the Southeast Corner, is a 4"X4"X4" wooden post.
Corner No. 5, the South side Center, is a 4"X4"X4" wooden post.
Corner No. 6, the Southwest Corner, is a 4"X4"X4" wooden post.

As erected on the ground, each side center or corner monument is marked as described above by scribed metal tags.

This location is made without waiver of any rights acquired by virtue of a location made on the 23rd day of December, 1978, and recorded in the Eureka County, Nevada records at Book 69, Page 97, and filed with the Bureau of Land Management under Serial No. N MC 51847.

LYLE F. CAMPBELL,
in his capacity as sole trustee
for The Lyle F. Campbell Trust

JULIAN E. SIMPSON

JEAN C. SIMPSON

By Robert L. Petray
Robert L. Petray, Agent

STATE OF NEVADA)
) ss:
COUNTY OF WASHOE)

On this 25th day of November, 1991, personally appeared before me, Patricia A. Clark, a notary public for said state, Robert L. Petray, an agent of LYLE F. CAMPBELL, in his capacity as sole trustee for The Lyle F. Campbell Trust, JULIAN E. SIMPSON and JEAN C. SIMPSON, who acknowledged that he executed the above instrument on behalf of said parties.

(SEAL)



Patricia A. Clark
Notary Public
Patricia A. Clark
3580 Barrymore Drive
Reno, NV 89512

BOOK 229 PAGE 103
OFFICIAL RECORDS
RECORDED AT THE REQUEST OF
Armistake Mining
'91 DEC 12 P5:02

EUREKA COUNTY, NEVADA
M.N. REBALEATI, RECORDER
FILE NO. 138814
FEE \$ 6.25

RECORDING REQUESTED BY AND
WHEN RECORDED, RETURN TO:

Homestake Mining Company of California
Attention: Val Flynn
650 California Street, 9th Floor
San Francisco, CA 94108-2788

138815

CERTIFICATE OF LOCATION
State of Nevada

LYLE F. CAMPBELL, in his capacity as sole trustee of The Lyle F. Campbell Trust, having a mailing address of P.O. Box 7377, Reno, NV 89510 (as to a seventy percent ownership interest) and JULIAN E. and JEAN C. SIMPSON, husband and wife, having a mailing address of P.O. Box 266, Kihei, Maui, Hawaii 96753 (as to a thirty percent ownership interest) have located the U #38 lode mining claim, more particularly described below. The time and date of location is 2:52 p.m. the 20th day of September, 1991.

The number of linear feet claimed in length along the course of the vein, each way from the point of discovery, is 1490 feet in an easterly direction and 10 feet in a westerly direction. The width claimed on each side of the center of the vein is 300 feet. The general course of the lode or vein, as near as may be, is east/west.

This lode mining claim is located in the Northwest Quarter of Section 27, Township 24 North, Range 49 East, Mount Diablo Base & Meridian, Eureka County, Nevada, and is described by metes and bounds as follows:

Beginning at Corner No. 1, which Corner No. 1 bears North 34 degrees 01' 52" East, a distance of 10479.859 feet from the Southeast Corner of Section 32, Township 24 North, Range 49 East, which corner is marked by a G.L.O. Brass Cap Monument;

Thence east a distance of 750 feet to Corner No. 2;
Thence east a distance of 750 feet to Corner No. 3;
Thence south a distance of 600 feet to Corner No. 4;
Thence west a distance of 750 feet to Corner No. 5;
Thence west a distance of 750 feet to Corner No. 6;
Thence north a distance of 600 feet to Corner No. 1,
the place of beginning.

This claim is contiguous to and is bounded by the following claims:
U #39 on the north;
V #38 on the east;
SUMMER #16 on the west; and
U #37 on the south.

The work of location consisted of making the maps provided in NRS 517.040.

Corner No. 1, the Northwest Corner, is a 4"X4"X4" wooden post.
Corner No. 2, the North side Center, is a 4"X4"X4" wooden post.
Corner No. 3, the Northeast Corner, is a 4"X4"X4" wooden post.
Corner No. 4, the Southeast Corner, is a 4"X4"X4" wooden post.
Corner No. 5, the South side Center, is a 4"X4"X4" wooden post.
Corner No. 6, the Southwest Corner, is a 4"X4"X4" wooden post.

As erected on the ground, each side center or corner monument is marked as described above by scribed metal tags.

This location is made without waiver of any rights acquired by virtue of a location made on the 23rd day of December, 1978, and recorded in the Eureka County, Nevada records at Book 69, Page 98, and filed with the Bureau of Land Management under Serial No. N MC 51848.

LYLE F. CAMPBELL,
in his capacity as sole trustee
for The Lyle F. Campbell Trust

JULIAN E. SIMPSON

JEAN C. SIMPSON

By Robert L. Petray
Robert L. Petray, Agent

STATE OF NEVADA)
) ss:
COUNTY OF WASHOE)

On this 25th day of November, 1991, personally appeared before me, Patricia A. Clark, a notary public for said state, Robert L. Petray, an agent of LYLE F. CAMPBELL, in his capacity as sole trustee for The Lyle F. Campbell Trust, JULIAN E. SIMPSON and JEAN C. SIMPSON, who acknowledged that he executed the above instrument on behalf of said parties.

(SEAL)



Patricia A. Clark
Notary Public
Patricia A. Clark
3580 Barrymore Drive
Reno, NV 89512

BOOK 229 PAGE 105
OFFICIAL RECORDS
RECORDED AT THE REQUEST OF
Homestake Mining
91 DEC 12 P5:02

EUREKA COUNTY, NEVADA
M.N. REBALEATI, RECORDER
FILE NO. FEE \$ 6.25
138815

RECORDING REQUESTED BY AND
WHEN RECORDED, RETURN TO:

Homestake Mining Company of California
Attention: Val Flynn
650 California Street, 9th Floor
San Francisco, CA 94108-2788

138816

CERTIFICATE OF LOCATION
State of Nevada

LYLE F. CAMPBELL, in his capacity as sole trustee of The Lyle F. Campbell Trust, having a mailing address of P.O. Box 7377, Reno, NV 89510 (as to a seventy percent ownership interest) and JULIAN E. and JEAN C. SIMPSON, husband and wife, having a mailing address of P.O. Box 266, Kihei, Maui, Hawaii 96753 (as to a thirty percent ownership interest) have located the U #39 lode mining claim, more particularly described below. The time and date of location is 2:56 p.m. the 20th day of September, 1991.

The number of linear feet claimed in length along the course of the vein, each way from the point of discovery, is 1490 feet in an easterly direction and 10 feet in a westerly direction. The width claimed on each side of the center of the vein is 300 feet. The general course of the lode or vein, as near as may be, is east/west.

This lode mining claim is located in the Northwest Quarter of Section 27, Township 24 North, Range 49 East, Mount Diablo Base & Meridian, Eureka County, Nevada, and is described by metes and bounds as follows:

Beginning at Corner No. 1, which Corner No. 1 bears North 32 degrees 16' 45" East, a distance of 10982.233 feet from the Southeast Corner of Section 32, Township 24 North, Range 49 East, which corner is marked by a G.L.O. Brass Cap Monument;

Thence east a distance of 750 feet to Corner No. 2;

Thence east a distance of 750 feet to Corner No. 3;

Thence south a distance of 600 feet to Corner No. 4;

Thence west a distance of 750 feet to Corner No. 5;

Thence west a distance of 750 feet to Corner No. 6;

Thence north a distance of 600 feet to Corner No. 1,
the place of beginning.

This claim is contiguous to and is bounded by the following claims:

U #40 on the north;

V #39 on the east;

SUMMER #15 on the west; and

U #38 on the south.

The work of location consisted of making the maps provided in NRS 517.040.

Corner No. 1, the Northwest Corner, is a 4"X4"X4" wooden post.
Corner No. 2, the North side Center, is a 4"X4"X4" wooden post.
Corner No. 3, the Northeast Corner, is a 4"X4"X4" wooden post.
Corner No. 4, the Southeast Corner, is a 4"X4"X4" wooden post.
Corner No. 5, the South side Center, is a 4"X4"X4" wooden post.
Corner No. 6, the Southwest Corner, is a 4"X4"X4" wooden post.

As erected on the ground, each side center or corner monument is marked as described above by scribed metal tags.

This location is made without waiver of any rights acquired by virtue of a location made on the 23rd day of December, 1978, and recorded in the Eureka County, Nevada records at Book 69, Page 99, and filed with the Bureau of Land Management under Serial No. N MC 51849.

LYLE F. CAMPBELL,
in his capacity as sole trustee
for The Lyle F. Campbell Trust

JULIAN E. SIMPSON

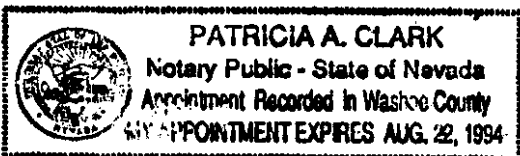
JEAN C. SIMPSON

BY Robert L. Petray
Robert L. Petray, Agent

STATE OF NEVADA)
) ss:
COUNTY OF WASHOE)

On this 25th day of November, 1991, personally appeared before me, Patricia A. Clark, a notary public for said state, Robert L. Petray, an agent of LYLE F. CAMPBELL, in his capacity as sole trustee for The Lyle F. Campbell Trust, JULIAN E. SIMPSON and JEAN C. SIMPSON, who acknowledged that he executed the above instrument on behalf of said parties.

(SEAL)



Patricia A. Clark
Notary Public
Patricia A. Clark
3580 Barrymore Drive
Reno, NV 89512

BOOK 227 PAGE 107
OFFICIAL RECORDS
RECORDED AT THE REQUEST OF

Homesake Mining
91 DEC 12 P5:02

EUREKA COUNTY, NEVADA
M.N. REBALEATI, RECORDER
FILE NO. FEE \$ 6.25

138816

RECORDING REQUESTED BY AND
WHEN RECORDED, RETURN TO:
Homestake Mining Company of California
Attention: Val Flynn
650 California Street, 9th Floor
San Francisco, CA 94108-2788

138817

CERTIFICATE OF LOCATION
State of Nevada

LYLE F. CAMPBELL, in his capacity as sole trustee of The Lyle F. Campbell Trust, having a mailing address of P.O. Box 7377, Reno, NV 89510 (as to a seventy percent ownership interest) and JULIAN E. and JEAN C. SIMPSON, husband and wife, having a mailing address of P.O. Box 266, Kihei, Maui, Hawaii 96753 (as to a thirty percent ownership interest) have located the U #40 lode mining claim, more particularly described below. The time and date of location is 3:01 p.m. the 20th day of September, 1991.

The number of linear feet claimed in length along the course of the vein, each way from the point of discovery, is 1490 feet in an easterly direction and 10 feet in a westerly direction. The width claimed on each side of the center of the vein is 300 feet. The general course of the lode or vein, as near as may be, is east/west.

This lode mining claim is located in the Northwest Quarter of Section 27, Township 24 North, Range 49 East, Mount Diablo Base & Meridian, Eureka County, Nevada, and is described by metes and bounds as follows:

Beginning at Corner No. 1, which Corner No. 1 bears North 30 degrees 40' 54" East, a distance of 11493.975 feet from the Southeast Corner of Section 32, Township 24 North, Range 49 East, which corner is marked by a G.L.O. Brass Cap Monument;

Thence east a distance of 750 feet to Corner No. 2;
Thence east a distance of 750 feet to Corner No. 3;
Thence south a distance of 600 feet to Corner No. 4;
Thence west a distance of 750 feet to Corner No. 5;
Thence west a distance of 750 feet to Corner No. 6;
Thence north a distance of 600 feet to Corner No. 1,
the place of beginning.

This claim is contiguous to and is bounded by the following claims:
U #41 on the north;
V #40 on the east;
SUMMER #14 on the west; and
U #39 on the south.

The work of location consisted of making the maps provided in NRS 517.040.

Corner No. 1, the Northwest Corner, is a 4"X4"X4" wooden post.
Corner No. 2, the North side Center, is a 4"X4"X4" wooden post.
Corner No. 3, the Northeast Corner, is a 4"X4"X4" wooden post.
Corner No. 4, the Southeast Corner, is a 4"X4"X4" wooden post.
Corner No. 5, the South side Center, is a 4"X4"X4" wooden post.
Corner No. 6, the Southwest Corner, is a 4"X4"X4" wooden post.

As erected on the ground, each side center or corner monument is marked as described above by scribed metal tags.

This location is made without waiver of any rights acquired by virtue of a location made on the 23rd day of December, 1978, and recorded in the Eureka County, Nevada records at Book 69, Page 100, and filed with the Bureau of Land Management under Serial No. N MC 51850.

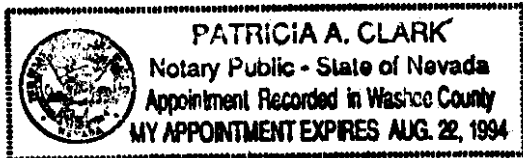
LYLE F. CAMPBELL,
in his capacity as sole trustee
for The Lyle F. Campbell Trust

JULIAN E. SIMPSON
JEAN C. SIMPSON
By Robert L. Petray
Robert L. Petray, Agent

STATE OF NEVADA)
COUNTY OF WASHOE) ss:

On this 25th day of November, 1991, personally appeared before me, Patricia A. Clark, a notary public for said state, Robert L. Petray, an agent of LYLE F. CAMPBELL, in his capacity as sole trustee for The Lyle F. Campbell Trust, JULIAN E. SIMPSON and JEAN C. SIMPSON, who acknowledged that he executed the above instrument on behalf of said parties.

(SEAL)



Patricia A. Clark
Notary Public
Patricia A. Clark
3580 Barrymore Drive
Reno, NV 89512

BOOK 229 PAGE 109
OFFICIAL RECORDS
RECORDED AT THE REQUEST OF
Homeslake Mining
91 DEC 12 P5:02

EUREKA COUNTY, NEVADA
M.N. REBALEATI, RECORDER
FILE NO. 138817 FEE \$ 6.25

RECORDING REQUESTED BY AND
WHEN RECORDED, RETURN TO:
Homestake Mining Company of California
Attention: Val Flynn
650 California Street, 9th Floor
San Francisco, CA 94108-2788

138818

CERTIFICATE OF LOCATION
State of Nevada

LYLE F. CAMPBELL, in his capacity as sole trustee of The Lyle F. Campbell Trust, having a mailing address of P.O. Box 7377, Reno, NV 89510 (as to a seventy percent ownership interest) and JULIAN E. and JEAN C. SIMPSON, husband and wife, having a mailing address of P.O. Box 266, Kihei, Maui, Hawaii 96753 (as to a thirty percent ownership interest) have located the U #41 lode mining claim, more particularly described below. The time and date of location is 3:06 p.m. the 20th day of September, 1991.

The number of linear feet claimed in length along the course of the vein, each way from the point of discovery, is 1490 feet in an easterly direction and 10 feet in a westerly direction. The width claimed on each side of the center of the vein is 300 feet. The general course of the lode or vein, as near as may be, is east/west.

This lode mining claim is located in the Northwest Quarter of Section 27, Township 24 North, Range 49 East, Mount Diablo Base & Meridian, Eureka County, Nevada, and is described by metes and bounds as follows:

Beginning at Corner No. 1, which Corner No. 1 bears North 29 degrees 13' 17" East, a distance of 12013.886 feet from the Southeast Corner of Section 32, Township 24 North, Range 49 East, which corner is marked by a G.L.O. Brass Cap Monument;

Thence east a distance of 750 feet to Corner No. 2;
Thence east a distance of 750 feet to Corner No. 3;
Thence south a distance of 600 feet to Corner No. 4;
Thence west a distance of 750 feet to Corner No. 5;
Thence west a distance of 750 feet to Corner No. 6;
Thence north a distance of 600 feet to Corner No. 1,
the place of beginning.

This claim is contiguous to and is bounded by the following claims:
V #41 on the east;
SUMMER #13 on the west; and
U #40 on the south.

The work of location consisted of making the maps provided in NRS 517.040.

Corner No. 1, the Northwest Corner, is a 4"x4"x4" wooden post.
Corner No. 2, the North side Center, is a 4"x4"x4" wooden post.
Corner No. 3, the Northeast Corner, is a 4"x4"x4" wooden post.
Corner No. 4, the Southeast Corner, is a 4"x4"x4" wooden post.
Corner No. 5, the South side Center, is a 4"x4"x4" wooden post.
Corner No. 6, the Southwest Corner, is a 4"x4"x4" wooden post.

As erected on the ground, each side center or corner monument is marked as described above by scribed metal tags.

This location is made without waiver of any rights acquired by virtue of a location made on the 24th day of December, 1978, and recorded in the Eureka County, Nevada records at Book 69, Page 101, and filed with the Bureau of Land Management under Serial No. N MC 51851.

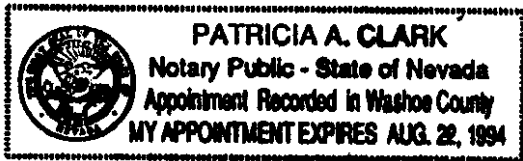
LYLE F. CAMPBELL,
in his capacity as sole trustee
for The Lyle F. Campbell Trust

JULIAN E. SIMPSON
JEAN C. SIMPSON
By Robert L. Petray
Robert L. Petray, Agent

STATE OF NEVADA)
) ss:
COUNTY OF WASHOE)

On this 25th day of November, 1991, personally appeared before me, Patricia A. Clark, a notary public for said state, Robert L. Petray, an agent of LYLE F. CAMPBELL, in his capacity as sole trustee for The Lyle F. Campbell Trust, JULIAN E. SIMPSON and JEAN C. SIMPSON, who acknowledged that he executed the above instrument on behalf of said parties.

(SEAL)



Patricia A. Clark
Notary Public
Patricia A. Clark
3580 Barrymore Drive
Reno, NV 89512

BOOK 229 PAGE 111
OFFICIAL RECORDS
RECORDED AT THE REQUEST OF
Homestake Mining
'91 DEC 12 P5 02

EUREKA COUNTY, NEVADA
M.N. REBALEATI, RECORDER
FILE NO. FEE \$

138818

RECORDING REQUESTED BY AND
WHEN RECORDED, RETURN TO:
Homestake Mining Company of California
Attention: Val Flynn
650 California Street, 9th Floor
San Francisco, CA 94108-2788

138819

CERTIFICATE OF LOCATION
State of Nevada

LYLE F. CAMPBELL, in his capacity as sole trustee of The Lyle F. Campbell Trust, having a mailing address of P.O. Box 7377, Reno, NV 89510 (as to a seventy percent ownership interest) and JULIAN E. and JEAN C. SIMPSON, husband and wife, having a mailing address of P.O. Box 266, Kihei, Maui, Hawaii 96753 (as to a thirty percent ownership interest) have located the V #36 lode mining claim, more particularly described below. The time and date of location is 12:33 p.m. the 23rd day of September, 1991.

The number of linear feet claimed in length along the course of the vein, each way from the point of discovery, is 1490 feet in an easterly direction and 10 feet in a westerly direction. The width claimed on each side of the center of the vein is 300 feet. The general course of the lode or vein, as near as may be, is east/west.

This lode mining claim is located in the South Half of Section 27, Township 24 North, Range 49 East, Mount Diablo Base & Meridian, Eureka County, Nevada, and is described by metes and bounds as follows:

Beginning at Corner No. 1, which Corner No. 1 bears North 44 degrees 32' 13" East, a distance of 10500.879 feet from the Southeast Corner of Section 32, Township 24 North, Range 49 East, which corner is marked by a G.L.O. Brass Cap Monument;

Thence east a distance of 750 feet to Corner No. 2;
Thence east a distance of 750 feet to Corner No. 3;
Thence south a distance of 600 feet to Corner No. 4;
Thence west a distance of 750 feet to Corner No. 5;
Thence west a distance of 750 feet to Corner No. 6;
Thence north a distance of 600 feet to Corner No. 1,
the place of beginning.

This claim is contiguous to and is bounded by the following claims:
V #37 on the north;
U #36 on the west; and
S #101 and TSG #159 on the south.

The work of location consisted of making the maps provided in NRS 517.040.

Corner No. 1, the Northwest Corner, is a 4"X4"X4" wooden post.
Corner No. 2, the North side Center, is a 4"X4"X4" wooden post.
Corner No. 3, the Northeast Corner, is a 4"X4"X4" wooden post.
Corner No. 4, the Southeast Corner, is a 4"X4"X4" wooden post.
Corner No. 5, the South side Center, is a 4"X4"X4" wooden post.
Corner No. 6, the Southwest Corner, is a 4"X4"X4" wooden post.

As erected on the ground, each side center or corner monument is marked as described above by scribed metal tags.

This location is made without waiver of any rights acquired by virtue of a location made on the 26th day of December, 1978, and recorded in the Eureka County, Nevada records at Book 69, Page 107, and filed with the Bureau of Land Management under Serial No. N MC 51857.

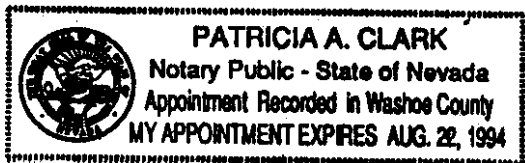
LYLE F. CAMPBELL,
in his capacity as sole trustee
for The Lyle F. Campbell Trust

JULIAN E. SIMPSON
JEAN C. SIMPSON
By Robert L. Petray
Robert L. Petray, Agent

STATE OF NEVADA)
) ss:
COUNTY OF WASHOE)

On this 25th day of November, 1991, personally appeared before me, Patricia A. Clark, a notary public for said state, Robert L. Petray, an agent of LYLE F. CAMPBELL, in his capacity as sole trustee for The Lyle F. Campbell Trust, JULIAN E. SIMPSON and JEAN C. SIMPSON, who acknowledged that he executed the above instrument on behalf of said parties.

(SEAL)



Patricia A. Clark
Notary Public
Patricia A. Clark
3580 Barrymore Drive
Reno, NV 89512

BOOK 229 PAGE 113
OFFICIAL RECORDS
RECORDED AT THE REQUEST OF
Homestake Mining
'91 DEC 12 P5:02

EUREKA COUNTY, NEVADA
M.N. REBALEATI, RECORDER
FILE NO. FEE \$ 6.25
138819

RECORDING REQUESTED BY AND
WHEN RECORDED, RETURN TO:
Homestake Mining Company of California
Attention: Val Flynn
650 California Street, 9th Floor
San Francisco, CA 94108-2788

138820

CERTIFICATE OF LOCATION
State of Nevada

LYLE F. CAMPBELL, in his capacity as sole trustee of The Lyle F. Campbell Trust, having a mailing address of P.O. Box 7377, Reno, NV 89510 (as to a seventy percent ownership interest) and JULIAN E. and JEAN C. SIMPSON, husband and wife, having a mailing address of P.O. Box 266, Kihei, Maui, Hawaii 96753 (as to a thirty percent ownership interest) have located the V #37 lode mining claim, more particularly described below. The time and date of location is 12:16 p.m. the 23rd day of September, 1991.

The number of linear feet claimed in length along the course of the vein, each way from the point of discovery, is 1490 feet in an easterly direction and 10 feet in a westerly direction. The width claimed on each side of the center of the vein is 300 feet. The general course of the lode or vein, as near as may be, is east/west.

This lode mining claim is located in the all four Quarters of Section 27, Township 24 North, Range 49 East, Mount Diablo Base & Meridian, Eureka County, Nevada, and is described by metes and bounds as follows:

Beginning at Corner No. 1, which Corner No. 1 bears North 42 degrees 19' 55" East, a distance of 10936.656 feet from the Southeast Corner of Section 32, Township 24 North, Range 49 East, which corner is marked by a G.L.O. Brass Cap Monument;

Thence east a distance of 750 feet to Corner No. 2;
Thence east a distance of 750 feet to Corner No. 3;
Thence south a distance of 600 feet to Corner No. 4;
Thence west a distance of 750 feet to Corner No. 5;
Thence west a distance of 750 feet to Corner No. 6;
Thence north a distance of 600 feet to Corner No. 1,
the place of beginning.

This claim is contiguous to and is bounded by the following claims:
V #38 on the north;
U #37 on the west; and
V #36 on the south.

The work of location consisted of making the maps provided in NRS 517.040.

Corner No. 1, the Northwest Corner, is a 4"X4"X4" wooden post.
Corner No. 2, the North side Center, is a 4"X4"X4" wooden post.
Corner No. 3, the Northeast Corner, is a 4"X4"X4" wooden post.
Corner No. 4, the Southeast Corner, is a 4"X4"X4" wooden post.
Corner No. 5, the South side Center, is a 4"X4"X4" wooden post.
Corner No. 6, the Southwest Corner, is a 4"X4"X4" wooden post.

As erected on the ground, each side center or corner monument is marked as described above by scribed metal tags.

This location is made without waiver of any rights acquired by virtue of a location made on the 26th day of December, 1978, and recorded in the Eureka County, Nevada records at Book 69, Page 108, and filed with the Bureau of Land Management under Serial No. N MC 51858.

LYLE F. CAMPBELL,
in his capacity as sole trustee
for The Lyle F. Campbell Trust

JULIAN E. SIMPSON
JEAN C. SIMPSON
By Robert L. Petray
Robert L. Petray, Agent

STATE OF NEVADA)
) ss:
COUNTY OF WASHOE)

On this 25th day of November, 1991, personally appeared before me, Patricia A. Clark, a notary public for said state, Robert L. Petray, an agent of LYLE F. CAMPBELL, in his capacity as sole trustee for The Lyle F. Campbell Trust, JULIAN E. SIMPSON and JEAN C. SIMPSON, who acknowledged that he executed the above instrument on behalf of said parties.

(SEAL)



Patricia A. Clark
Notary Public
Patricia A. Clark
3580 Barrymore Drive
Reno, NV 89512

BOOK 229 PAGE 115
OFFICIAL RECORDS
RECORDED AT THE REQUEST OF
Homestake Mining
'91 DEC 12 P5:03

EUREKA COUNTY, NEVADA
M.N. REBALEATI, RECORDER
FILE NO. 138820
FEE \$ 25 -

RECORDING REQUESTED BY AND
WHEN RECORDED, RETURN TO:

Homestake Mining Company of California
Attention: Val Flynn
650 California Street, 9th Floor
San Francisco, CA 94108-2788

138821

CERTIFICATE OF LOCATION
State of Nevada

LYLE F. CAMPBELL, in his capacity as sole trustee of The Lyle F. Campbell Trust, having a mailing address of P.O. Box 7377, Reno, NV 89510 (as to a seventy percent ownership interest) and JULIAN E. and JEAN C. SIMPSON, husband and wife, having a mailing address of P.O. Box 266, Kihei, Maui, Hawaii 96753 (as to a thirty percent ownership interest) have located the V #38 lode mining claim, more particularly described below. The time and date of location is 11:50 a.m. the 23rd day of September, 1991.

The number of linear feet claimed in length along the course of the vein, each way from the point of discovery, is 1490 feet in an easterly direction and 10 feet in a westerly direction. The width claimed on each side of the center of the vein is 300 feet. The general course of the lode or vein, as near as may be, is east/west.

This lode mining claim is located in the North Half of Section 27, Township 24 North, Range 49 East, Mount Diablo Base & Meridian, Eureka County, Nevada, and is described by metes and bounds as follows:

Beginning at Corner No. 1, which Corner No. 1 bears North 40 degrees 17' 54" East, a distance of 11387.381 feet from the Southeast Corner of Section 32, Township 24 North, Range 49 East, which corner is marked by a G.L.O. Brass Cap Monument;

Thence east a distance of 750 feet to Corner No. 2;
Thence east a distance of 750 feet to Corner No. 3;
Thence south a distance of 600 feet to Corner No. 4;
Thence west a distance of 750 feet to Corner No. 5;
Thence west a distance of 750 feet to Corner No. 6;
Thence north a distance of 600 feet to Corner No. 1,
the place of beginning.

This claim is contiguous to and is bounded by the following claims:
V #39 on the north;
U #38 on the west; and
V #37 on the south.

The work of location consisted of making the maps provided in NRS 517.040.

Corner No. 1, the Northwest Corner, is a 4"X4"X4" wooden post.
Corner No. 2, the North side Center, is a 4"X4"X4" wooden post.
Corner No. 3, the Northeast Corner, is a 4"X4"X4" wooden post.
Corner No. 4, the Southeast Corner, is a 4"X4"X4" wooden post.
Corner No. 5, the South side Center, is a 4"X4"X4" wooden post.
Corner No. 6, the Southwest Corner, is a 4"X4"X4" wooden post.

As erected on the ground, each side center or corner monument is marked as described above by scribed metal tags.

This location is made without waiver of any rights acquired by virtue of a location made on the 23rd day of December, 1978, and recorded in the Eureka County, Nevada records at Book 69, Page 109, and filed with the Bureau of Land Management under Serial No. N MC 51859.

LYLE F. CAMPBELL,
in his capacity as sole trustee
for The Lyle F. Campbell Trust

JULIAN E. SIMPSON
JEAN C. SIMPSON
By Robert L. Petray
Robert L. Petray, Agent

STATE OF NEVADA)
) ss:
COUNTY OF WASHOE)

On this 25th day of November, 1991, personally appeared before me, Patricia A. Clark, a notary public for said state, Robert L. Petray, an agent of LYLE F. CAMPBELL, in his capacity as sole trustee for The Lyle F. Campbell Trust, JULIAN E. SIMPSON and JEAN C. SIMPSON, who acknowledged that he executed the above instrument on behalf of said parties.

(SEAL)



Patricia A. Clark
Notary Public
Patricia A. Clark
3580 Barrymore Drive
Reno, NV 89512

BOOK 229 PAGE 117
OFFICIAL RECORDS
RECORDED AT THE REQUEST OF

Homestake
'91 DEC 12 P5:04
mining

EUREKA COUNTY, NEVADA
M.N. REBALEATI, RECORDER
FILE NO. FEE \$ 6.25

138821

RECORDING REQUESTED BY AND
WHEN RECORDED, RETURN TO:
Homestake Mining Company of California
Attention: Val Flynn
650 California Street, 9th Floor
San Francisco, CA 94108-2788

138822

CERTIFICATE OF LOCATION
State of Nevada

LYLE F. CAMPBELL, in his capacity as sole trustee of The Lyle F. Campbell Trust, having a mailing address of P.O. Box 7377, Reno, NV 89510 (as to a seventy percent ownership interest) and JULIAN E. and JEAN C. SIMPSON, husband and wife, having a mailing address of P.O. Box 266, Kihei, Maui, Hawaii 96753 (as to a thirty percent ownership interest) have located the V #39 lode mining claim, more particularly described below. The time and date of location is 10:13 a.m. the 23rd day of September, 1991.

The number of linear feet claimed in length along the course of the vein, each way from the point of discovery, is 1490 feet in an easterly direction and 10 feet in a westerly direction. The width claimed on each side of the center of the vein is 300 feet. The general course of the lode or vein, as near as may be, is east/west.

This lode mining claim is located in the North Half of Section 27, Township 24 North, Range 49 East, Mount Diablo Base & Meridian, Eureka County, Nevada, and is described by metes and bounds as follows:

Beginning at Corner No. 1, which Corner No. 1 bears North 38 degrees 25' 19" East, a distance of 11851.348 feet from the Southeast Corner of Section 32, Township 24 North, Range 49 East, which corner is marked by a G.L.O. Brass Cap Monument;

Thence east a distance of 750 feet to Corner No. 2;

Thence east a distance of 750 feet to Corner No. 3;

Thence south a distance of 600 feet to Corner No. 4;

Thence west a distance of 750 feet to Corner No. 5;

Thence west a distance of 750 feet to Corner No. 6;

Thence north a distance of 600 feet to Corner No. 1,
the place of beginning.

This claim is contiguous to and is bounded by the following claims:
V #40 on the north;
U #39 on the west; and
V #38 on the south.

The work of location consisted of making the maps provided in NRS 517.040.

Corner No. 1, the Northwest Corner, is a 4"x4"x4" wooden post.
Corner No. 2, the North side Center, is a 4"x4"x4" wooden post.
Corner No. 3, the Northeast Corner, is a 4"x4"x4" wooden post.
Corner No. 4, the Southeast Corner, is a 4"x4"x4" wooden post.
Corner No. 5, the South side Center, is a 4"x4"x4" wooden post.
Corner No. 6, the Southwest Corner, is a 4"x4"x4" wooden post.

As erected on the ground, each side center or corner monument is marked as described above by scribed metal tags.

This location is made without waiver of any rights acquired by virtue of a location made on the 23rd day of December, 1978, and recorded in the Eureka County, Nevada records at Book 69, Page 110, and filed with the Bureau of Land Management under Serial No. N MC 51860.

LYLE F. CAMPBELL,
in his capacity as sole trustee
for The Lyle F. Campbell Trust

JULIAN E. SIMPSON

JEAN C. SIMPSON

By Robert L. Petray
Robert L. Petray, Agent

STATE OF NEVADA)
) ss:
COUNTY OF WASHOE)

On this 25th day of November, 1991, personally appeared before me, Patricia A. Clark, a notary public for said state, Robert L. Petray, an agent of LYLE F. CAMPBELL, in his capacity as sole trustee for The Lyle F. Campbell Trust, JULIAN E. SIMPSON and JEAN C. SIMPSON, who acknowledged that he executed the above instrument on behalf of said parties.

(SEAL)

Patricia A. Clark
Notary Public
Patricia A. Clark
3580 Barrymore Drive
Reno, NV 89512



BOOK 229 PAGE 119
OFFICIAL RECORDS
RECORDED AT THE REQUEST OF
Homestake Mining
'91 DEC 12 P5:04

EUREKA COUNTY, NEVADA
M.N. REBALEATI, RECORDER
FILE NO. 138822
FEE \$ 6.25

RECORDING REQUESTED BY AND
WHEN RECORDED, RETURN TO:

Homestake Mining Company of California
Attention: Val Flynn
650 California Street, 9th Floor
San Francisco, CA 94108-2788

138823

CERTIFICATE OF LOCATION
State of Nevada

LYLE F. CAMPBELL, in his capacity as sole trustee of The Lyle F. Campbell Trust, having a mailing address of P.O. Box 7377, Reno, NV 89510 (as to a seventy percent ownership interest) and JULIAN E. and JEAN C. SIMPSON, husband and wife, having a mailing address of P.O. Box 266, Kihei, Maui, Hawaii 96753 (as to a thirty percent ownership interest) have located the V #40 lode mining claim, more particularly described below. The time and date of location is 2:40 p.m. the 23rd day of September, 1991.

The number of linear feet claimed in length along the course of the vein, each way from the point of discovery, is 1490 feet in an easterly direction and 10 feet in a westerly direction. The width claimed on each side of the center of the vein is 300 feet. The general course of the lode or vein, as near as may be, is east/west.

This lode mining claim is located in the North Half of Section 27, Township 24 North, Range 49 East, Mount Diablo Base & Meridian, Eureka County, Nevada, and is described by metes and bounds as follows:

Beginning at Corner No. 1, which Corner No. 1 bears North 36 degrees 41' 19" East, a distance of 12327.062 feet from the Southeast Corner of Section 32, Township 24 North, Range 49 East, which corner is marked by a G.L.O. Brass Cap Monument;

Thence east a distance of 750 feet to Corner No. 2;

Thence east a distance of 750 feet to Corner No. 3;

Thence south a distance of 600 feet to Corner No. 4;

Thence west a distance of 750 feet to Corner No. 5;

Thence west a distance of 750 feet to Corner No. 6;

Thence north a distance of 600 feet to Corner No. 1,
the place of beginning.

This claim is contiguous to and is bounded by the following claims:
V #41 on the north;
U #40 on the west; and
V #39 on the south.

The work of location consisted of making the maps provided in NRS 517.040.

Corner No. 1, the Northwest Corner, is a 4"x4"x4" wooden post.
Corner No. 2, the North side Center, is a 4"x4"x4" wooden post.
Corner No. 3, the Northeast Corner, is a 4"x4"x4" wooden post.
Corner No. 4, the Southeast Corner, is a 4"x4"x4" wooden post.
Corner No. 5, the South side Center, is a 4"x4"x4" wooden post.
Corner No. 6, the Southwest Corner, is a 4"x4"x4" wooden post.

As erected on the ground, each side center or corner monument is marked as described above by scribed metal tags.

This location is made without waiver of any rights acquired by virtue of a location made on the 23rd day of December, 1978, and recorded in the Eureka County, Nevada records at Book 69, Page 111, and filed with the Bureau of Land Management under Serial No. N MC 51861.

LYLE F. CAMPBELL,
in his capacity as sole trustee
for The Lyle F. Campbell Trust

JULIAN E. SIMPSON

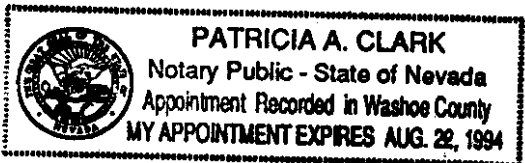
JEAN C. SIMPSON

By Robert L. Petray
Robert L. Petray, Agent

STATE OF NEVADA)
) ss:
COUNTY OF WASHOE)

On this 20th day of November, 1991, personally appeared before me, Patricia A. Clark, a notary public for said state, Robert L. Petray, an agent of LYLE F. CAMPBELL, in his capacity as sole trustee for The Lyle F. Campbell Trust, JULIAN E. SIMPSON and JEAN C. SIMPSON, who acknowledged that he executed the above instrument on behalf of said parties.

(SEAL)



Patricia A. Clark
Notary Public
Patricia A. Clark
3580 Barrymore Drive
Reno, NV 89512

BOOK 229 PAGE 121
OFFICIAL RECORDS
RECORDED AT THE REQUEST OF
Homestead Mining
'91 DEC 12 P5:04

EUREKA COUNTY, NEVADA
M.N. REBALEATI, RECORDER
FILE NO. FEE \$ 6.25
138823

RECORDING REQUESTED BY AND
WHEN RECORDED, RETURN TO:

Homestake Mining Company of California
Attention: Val Flynn
650 California Street, 9th Floor
San Francisco, CA 94108-2788

138824

CERTIFICATE OF LOCATION
State of Nevada

LYLE F. CAMPBELL, in his capacity as sole trustee of The Lyle F. Campbell Trust, having a mailing address of P.O. Box 7377, Reno, NV 89510 (as to a seventy percent ownership interest) and JULIAN E. and JEAN C. SIMPSON, husband and wife, having a mailing address of P.O. Box 266, Kihei, Maui, Hawaii 96753 (as to a thirty percent ownership interest) have located the V #41 lode mining claim, more particularly described below. The time and date of location is 2:35 p.m. the 23rd day of September, 1991.

The number of linear feet claimed in length along the course of the vein, each way from the point of discovery, is 1490 feet in an easterly direction and 10 feet in a westerly direction. The width claimed on each side of the center of the vein is 300 feet. The general course of the lode or vein, as near as may be, is east/west.

This lode mining claim is located in the North Half of Section 27, Township 24 North, Range 49 East, Mount Diablo Base & Meridian, Eureka County, Nevada, and is described by metes and bounds as follows:

Beginning at Corner No. 1, which Corner No. 1 bears North 35 degrees 05' 08" East, a distance of 12813.214 feet from the Southeast Corner of Section 32, Township 24 North, Range 49 East, which corner is marked by a G.L.O. Brass Cap Monument;

Thence east a distance of 750 feet to Corner No. 2;

Thence east a distance of 750 feet to Corner No. 3;

Thence south a distance of 600 feet to Corner No. 4;

Thence west a distance of 750 feet to Corner No. 5;

Thence west a distance of 750 feet to Corner No. 6;

Thence north a distance of 600 feet to Corner No. 1,
the place of beginning.

This claim is contiguous to and is bounded by the following claims:
U #41 on the west; and
V #40 on the south.

The work of location consisted of making the maps provided in NRS 517.040.

Corner No. 1, the Northwest Corner, is a 4"X4"X4" wooden post.
Corner No. 2, the North side Center, is a 4"X4"X4" wooden post.
Corner No. 3, the Northeast Corner, is a 4"X4"X4" wooden post.
Corner No. 4, the Southeast Corner, is a 4"X4"X4" wooden post.
Corner No. 5, the South side Center, is a 4"X4"X4" wooden post.
Corner No. 6, the Southwest Corner, is a 4"X4"X4" wooden post.

As erected on the ground, each side center or corner monument is marked as described above by scribed metal tags.

This location is made without waiver of any rights acquired by virtue of a location made on the 24th day of December, 1978, and recorded in the Eureka County, Nevada records at Book 69, Page 112, and filed with the Bureau of Land Management under Serial No. N MC 51862.

LYLE F. CAMPBELL,
in his capacity as sole trustee
for The Lyle F. Campbell Trust

JULIAN E. SIMPSON

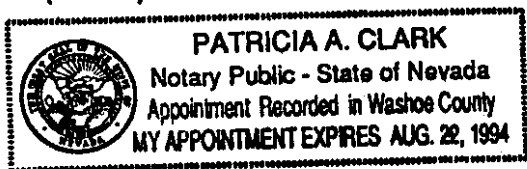
JEAN C. SIMPSON

By Robert L. Petray
Robert L. Petray, Agent

STATE OF NEVADA)
) ss:
COUNTY OF WASHOE)

On this 25th day of November, 1991, personally appeared before me, Patricia A. Clark, a notary public for said state, Robert L. Petray, an agent of LYLE F. CAMPBELL, in his capacity as sole trustee for The Lyle F. Campbell Trust, JULIAN E. SIMPSON and JEAN C. SIMPSON, who acknowledged that he executed the above instrument on behalf of said parties.

(SEAL)



Patricia A. Clark
Notary Public
Patricia A. Clark
3580 Barrymore Drive
Reno, NV 89512

BOOK 227 PAGE 123
OFFICIAL RECORDS
RECORDED AT THE REQUEST OF
Homesake Mining
91 DEC 12 P5:04

EUREKA COUNTY, NEVADA
M.N. REBALEATI, RECORDER
FILE NO. 138824
FEE \$ 6.25