

RECORDING REQUESTED BY AND
WHEN RECORDED, RETURN TO:
Homestake Mining Company of California
Attention: Val Flynn
650 California Street, 9th Floor
San Francisco, CA 945108-2788

138921

CERTIFICATE OF LOCATION
State of Nevada

LYLE F. CAMPBELL, in his capacity as sole trustee of The Lyle F. Campbell Trust, having a mailing address of P.O. Box 7377, Reno, NV 89510 (as to a seventy percent ownership interest) and JULIAN E. and JEAN C. SIMPSON, husband and wife, having a mailing address of P.O. Box 266, Kihei, Maui, Hawaii 96753 (as to a thirty percent ownership interest) have located the CTG 1 lode mining claim, more particularly described below. The time and date of location is 9:28 a.m., the 11th day of December, 1991.

The number of linear feet claimed in length along the course of the vein, each way from the point of discovery, is 950 feet in a easterly direction and 550 feet in a westerly direction. The width claimed on each side of the center of the vein is 300 feet. The general course of the lode or vein, as near as may be, is east/west.

This lode mining claim is located in the Southeast Quarter of Section 8, and Southwest Quarter of Section 9, Township 24 North, Range 49 East, Mount Diablo Base & Meridian, Eureka County, Nevada, and is described by metes and bounds as follows:

Beginning at Corner No. 1, which Corner No. 1 bears North 36 degrees, 05' 09" West, a distance of 1457.826 feet from the common corner of Sections 8, 9, 16 and 17, Township 24 North, Range 49 East, which corner is marked by a G.L.O. Brass Cap Monument;

Thence east a distance of 750 feet to Corner No. 2;
Thence east a distance of 750 feet to Corner No. 3;
Thence south a distance of 600 feet to Corner No. 4;
Thence west a distance of 750 feet to Corner No. 5;
Thence west a distance of 750 feet to Corner No. 6;
Thence north a distance of 600 feet to Corner No. 1,

the place of beginning.

This claim is contiguous to and is bounded by the following claims:

CTG 2 on the south.

The work of location consisted of making the maps provided in NRS 517.040.

Corner No. 1, the Northwest Corner, is a 4"x4"x4" wooden post.
Corner No. 2, the North side Center, is a 4"x4"x4" wooden post.
Corner No. 3, the Northeast Corner, is a 4"x4"x4" wooden post.
Corner No. 4, the Southeast Corner, is a 4"x4"x4" wooden post.
Corner No. 5, the South side Center, is a 4"x4"x4" wooden post.
Corner No. 6, the Southwest Corner, is a 4"x4"x4" wooden post.

As erected on the ground, each side center or corner monument is marked as described above by scribed metal tags.

LYLE F. CAMPBELL, in his
capacity as sole trustee
for The Lyle F. Campbell Trust

JULIAN E. SIMPSON
JEAN C. SIMPSON

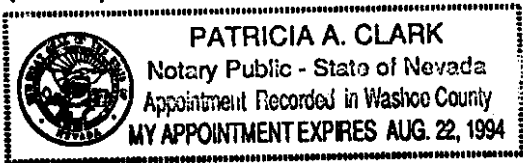
By R.C. Histed
Richard C. Histed, Agent

STATE OF NEVADA)
) ss:
COUNTY OF WASHOE)

On this 16th day of December, 1991, personally appeared before me, Patricia A. Clark, a notary public for said state, Richard C. Histed, an agent of LYLE F. CAMPBELL, in his capacity as sole trustee for The Lyle F. Campbell Trust, JULIAN E. SIMPSON and JEAN C. SIMPSON, who acknowledged that he executed the above instrument on behalf of said parties.

Patricia A. Clark
Notary Public
Patricia A. Clark
3580 Barrymore Drive
Reno, NV 89512

(SEAL)



COPY

BOOK 229 PAGE 557
OFFICIAL RECORDS
RECORDED AT THE REQUEST OF
Monette, Mary
91 DEC 23 P 3:36
EUREKA COUNTY, NEVADA
M.N. REBALEATI, RECORDER
FILE NO. 138921
FEE \$ 6.25

RECORDING REQUESTED BY AND
WHEN RECORDED, RETURN TO:
Homestake Mining Company of California
Attention: Val Flynn
650 California Street, 9th Floor
San Francisco, CA 945108-2788 138922

CERTIFICATE OF LOCATION
State of Nevada

LYLE F. CAMPBELL, in his capacity as sole trustee of The Lyle F. Campbell Trust, having a mailing address of P.O. Box 7377, Reno, NV 89510 (as to a seventy percent ownership interest) and JULIAN E. and JEAN C. SIMPSON, husband and wife, having a mailing address of P.O. Box 266, Kihei, Maui, Hawaii 96753 (as to a thirty percent ownership interest) have located the CTG 2 lode mining claim, more particularly described below. The time and date of location is 9:30 a.m., the 11th day of December, 1991.

The number of linear feet claimed in length along the course of the vein, each way from the point of discovery, is 950 feet in a easterly direction and 550 feet in a westerly direction. The width claimed on each side of the center of the vein is 300 feet. The general course of the lode or vein, as near as may be, is east/west.

This lode mining claim is located in the Southeast Quarter of Section 8, and Southwest Quarter of Section 9, Township 24 North, Range 49 East, Mount Diablo Base & Meridian, Eureka County, Nevada, and is described by metes and bounds as follows:

Beginning at Corner No. 1, which Corner No. 1 bears North 56 degrees, 02' 53" West, a distance of 1035.139 feet from the common corner of Sections 8, 9, 16 and 17, Township 24 North, Range 49 East, which corner is marked by a G.L.O. Brass Cap Monument;

Thence east a distance of 750 feet to Corner No. 2;
Thence east a distance of 750 feet to Corner No. 3;
Thence south a distance of 600 feet to Corner No. 4;
Thence west a distance of 750 feet to Corner No. 5;
Thence west a distance of 750 feet to Corner No. 6;
Thence north a distance of 600 feet to Corner No. 1,

the place of beginning.

This claim is contiguous to and is bounded by the following claims:

CTG 1 on the north; and
CTG 3 on the south.

The work of location consisted of making the maps provided in NRS 517.040.

Corner No. 1, the Northwest Corner, is a 4"x4"x4" wooden post.
Corner No. 2, the North side Center, is a 4"x4"x4" wooden post.
Corner No. 3, the Northeast Corner, is a 4"x4"x4" wooden post.
Corner No. 4, the Southeast Corner, is a 4"x4"x4" wooden post.
Corner No. 5, the South side Center, is a 4"x4"x4" wooden post.
Corner No. 6, the Southwest Corner, is a 4"x4"x4" wooden post.

As erected on the ground, each side center or corner monument is marked as described above by scribed metal tags.

LYLE F. CAMPBELL, in his
capacity as sole trustee
for The Lyle F. Campbell Trust

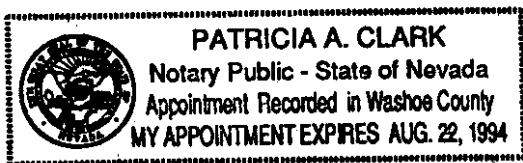
JULIAN E. SIMPSON
JEAN C. SIMPSON

By R. C. Histed
Richard C. Histed, Agent

STATE OF NEVADA)
) ss:
COUNTY OF WASHOE)

On this 16th day of December, 1991, personally appeared before me, Patricia A. Clark, a notary public for said state, Richard C. Histed, an agent of LYLE F. CAMPBELL, in his capacity as sole trustee for The Lyle F. Campbell Trust, JULIAN E. SIMPSON and JEAN C. SIMPSON, who acknowledged that he executed the above instrument on behalf of said parties.

(SEAL)



Patricia A. Clark
Notary Public
Patricia A. Clark
3580 Barrymore Drive
Reno, NV 89512

138922

EUREKA COUNTY, NEVADA
M.M. REBALEATI, RECORDER
FILE NO. 6-25

BOOK 229 PAGE 560
OFFICIAL RECORDS
RECORDED AT THE REQUEST OF
X/monette Manning
91 DEC 23 P 3:36 J

BOOK 229 PAGE 560

RECORDING REQUESTED BY AND
WHEN RECORDED, RETURN TO:
Homestake Mining Company of California
Attention: Val Flynn
650 California Street, 9th Floor
San Francisco, CA 945108-2788

138923

CERTIFICATE OF LOCATION
State of Nevada

LYLE F. CAMPBELL, in his capacity as sole trustee of The Lyle F. Campbell Trust, having a mailing address of P.O. Box 7377, Reno, NV 89510 (as to a seventy percent ownership interest) and JULIAN E. and JEAN C. SIMPSON, husband and wife, having a mailing address of P.O. Box 266, Kihei, Maui, Hawaii 96753 (as to a thirty percent ownership interest) have located the CTG 3 lode mining claim, more particularly described below. The time and date of location is 9:33 a.m., the 11th day of December, 1991.

The number of linear feet claimed in length along the course of the vein, each way from the point of discovery, is 950 feet in a easterly direction and 550 feet in a westerly direction. The width claimed on each side of the center of the vein is 300 feet. The general course of the lode or vein, as near as may be, is east/west.

This lode mining claim is located in the Northeast Quarter of Section 17, and the Northwest Quarter of Section 16, Township 24 North, Range 49 East, Mount Diablo Base & Meridian, Eureka County, Nevada, and is described by metes and bounds as follows:

Beginning at Corner No. 1, which Corner No. 1 bears South 88 degrees 32' 25" West, a distance of 858.934 feet from the common corner of Sections 8, 9, 16 and 17, Township 24 North, Range 49 East, which corner is marked by a G.L.O. Brass Cap Monument;

Thence east a distance of 750 feet to Corner No. 2;
Thence east a distance of 750 feet to Corner No. 3;
Thence south a distance of 600 feet to Corner No. 4;
Thence west a distance of 750 feet to Corner No. 5;
Thence west a distance of 750 feet to Corner No. 6;
Thence north a distance of 600 feet to Corner No. 1,

the place of beginning.

This claim is contiguous to and is bounded by the following claims:

CTG 2 on the north; and
CTG 9 on the south.

The work of location consisted of making the maps provided in NRS 517.040.

Corner No. 1, the Northwest Corner, is a 4"x4"x4" wooden post.
Corner No. 2, the North side Center, is a 4"x4"x4" wooden post.
Corner No. 3, the Northeast Corner, is a 4"x4"x4" wooden post.
Corner No. 4, the Southeast Corner, is a 4"x4"x4" wooden post.
Corner No. 5, the South side Center, is a 4"x4"x4" wooden post.
Corner No. 6, the Southwest Corner, is a 4"x4"x4" wooden post.

As erected on the ground, each side center or corner monument is marked as described above by scribed metal tags.

LYLE F. CAMPBELL, in his
capacity as sole trustee
for The Lyle F. Campbell Trust

JULIAN E. SIMPSON
JEAN C. SIMPSON

By R. C. Histed
Richard C. Histed, Agent

STATE OF NEVADA)
) ss:
COUNTY OF WASHOE)

On this 16th day of December, 1991, personally appeared before me, Patricia A. Clark, a notary public for said state, Richard C. Histed, an agent of LYLE F. CAMPBELL, in his capacity as sole trustee for The Lyle F. Campbell Trust, JULIAN E. SIMPSON and JEAN C. SIMPSON, who acknowledged that he executed the above instrument on behalf of said parties.

Patricia A. Clark

Notary Public
Patricia A. Clark
3580 Barrymore Drive
Reno, NV 89512

(SEAL)



BOOK 229 PAGE 562
OFFICIAL RECORDS
RECORDED AT THE REQUEST OF
Monette Marie
91 DEC 23 P3:36
EUREKA COUNTY, NEVADA
M.N. REBALEATI, RECORDER
FILE NO. 138923
6-

RECORDING REQUESTED BY AND
WHEN RECORDED, RETURN TO:

Homestake Mining Company of California
Attention: Val Flynn
650 California Street, 9th Floor
San Francisco, CA 945108-2788

138924

CERTIFICATE OF LOCATION
State of Nevada

LYLE F. CAMPBELL, in his capacity as sole trustee of The Lyle F. Campbell Trust, having a mailing address of P.O. Box 7377, Reno, NV 89510 (as to a seventy percent ownership interest) and JULIAN E. and JEAN C. SIMPSON, husband and wife, having a mailing address of P.O. Box 266, Kihei, Maui, Hawaii 96753 (as to a thirty percent ownership interest) have located the CTG 4 lode mining claim, more particularly described below. The time and date of location is 10:17 a.m., the 11th day of December, 1991.

The number of linear feet claimed in length along the course of the vein, each way from the point of discovery, is 950 feet in a easterly direction and 550 feet in a westerly direction. The width claimed on each side of the center of the vein is 300 feet. The general course of the lode or vein, as near as may be, is east/west.

This lode mining claim is located in the Northwest Quarter of Section 16, Township 24 North, Range 49 East, Mount Diablo Base & Meridian, Eureka County, Nevada, and is described by metes and bounds as follows:

Beginning at Corner No. 1, which Corner No. 1 bears South 45 degrees 52' 58" East, a distance of 893.340 feet from the common corner of Sections 8, 9, 16 and 17, Township 24 North, Range 49 East, which corner is marked by a G.L.O. Brass Cap Monument;

Thence east a distance of 750 feet to Corner No. 2;
Thence east a distance of 750 feet to Corner No. 3;
Thence south a distance of 600 feet to Corner No. 4;
Thence west a distance of 750 feet to Corner No. 5;
Thence west a distance of 750 feet to Corner No. 6;
Thence north a distance of 600 feet to Corner No. 1,

the place of beginning.

This claim is contiguous to and is bounded by the following claims:

CTG 9 on the west; and
CTG 5 on the south.

The work of location consisted of making the maps provided in NRS 517.040.

Corner No. 1, the Northwest Corner, is a 4"x4"x4" wooden post.
Corner No. 2, the North side Center, is a 4"x4"x4" wooden post.
Corner No. 3, the Northeast Corner, is a 4"x4"x4" wooden post.
Corner No. 4, the Southeast Corner, is a 4"x4"x4" wooden post.
Corner No. 5, the South side Center, is a 4"x4"x4" wooden post.
Corner No. 6, the Southwest Corner, is a 4"x4"x4" wooden post.

As erected on the ground, each side center or corner monument is marked as described above by scribed metal tags.

LYLE F. CAMPBELL, in his
capacity as sole trustee
for The Lyle F. Campbell Trust

JULIAN E. SIMPSON
JEAN C. SIMPSON

By R. P. C. Histed
Richard C. Histed, Agent

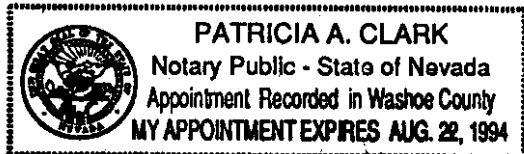
STATE OF NEVADA)
) ss:
COUNTY OF WASHOE)

On this 16th day of December, 1991, personally appeared before me, Patricia A. Clark, a notary public for said state, Richard C. Histed, an agent of LYLE F. CAMPBELL, in his capacity as sole trustee for The Lyle F. Campbell Trust, JULIAN E. SIMPSON and JEAN C. SIMPSON, who acknowledged that he executed the above instrument on behalf of said parties.

Patricia A. Clark

Notary Public
Patricia A. Clark
3580 Barrymore Drive
Reno, NV 89512

(SEAL)



COPY

BOOK 229 PAGE 564
OFFICIAL RECORDS
RECORDED AT THE REQUEST OF
Marvate Moring
91 DEC 23 P3:36
EUREKA COUNTY, NEVADA
M.N. REBALEATI, RECORDER
FILE NO. 138924
FEE \$25

BOOK 229 PAGE 564

RECORDING REQUESTED BY AND
WHEN RECORDED, RETURN TO:
Homestake Mining Company of California
Attention: Val Flynn
650 California Street, 9th Floor
San Francisco, CA 945108-2788 138925

CERTIFICATE OF LOCATION
State of Nevada

LYLE F. CAMPBELL, in his capacity as sole trustee of The Lyle F. Campbell Trust, having a mailing address of P.O. Box 7377, Reno, NV 89510 (as to a seventy percent ownership interest) and JULIAN E. and JEAN C. SIMPSON, husband and wife, having a mailing address of P.O. Box 266, Kihei, Maui, Hawaii 96753 (as to a thirty percent ownership interest) have located the CTG 5 lode mining claim, more particularly described below. The time and date of location is 10:21 a.m., the 11th day of December, 1991.

The number of linear feet claimed in length along the course of the vein, each way from the point of discovery, is 950 feet in a easterly direction and 550 feet in a westerly direction. The width claimed on each side of the center of the vein is 300 feet. The general course of the lode or vein, as near as may be, is east/west.

This lode mining claim is located in the Northwest Quarter of Section 16, Township 24 North, Range 49 East, Mount Diablo Base & Meridian, Eureka County, Nevada, and is described by metes and bounds as follows:

Beginning at Corner No. 1, which Corner No. 1 bears South 27 degrees 41' 39" East, a distance of 1379.968 feet from the common corner of Sections 8, 9, 16 and 17, Township 24 North, Range 49 East, which corner is marked by a G.L.O. Brass Cap Monument;

Thence east a distance of 750 feet to Corner No. 2;
Thence east a distance of 750 feet to Corner No. 3;
Thence south a distance of 600 feet to Corner No. 4;
Thence west a distance of 750 feet to Corner No. 5;
Thence west a distance of 750 feet to Corner No. 6;
Thence north a distance of 600 feet to Corner No. 1,

the place of beginning.

This claim is contiguous to and is bounded by the following claims:

CTG 4 on the north;
CTG 10 on the west; and
CTG 6 on the south.

The work of location consisted of making the maps provided in NRS 517.040.

Corner No. 1, the Northwest Corner, is a 4"x4"x4" wooden post.
Corner No. 2, the North side Center, is a 4"x4"x4" wooden post.
Corner No. 3, the Northeast Corner, is a 4"x4"x4" wooden post.
Corner No. 4, the Southeast Corner, is a 4"x4"x4" wooden post.
Corner No. 5, the South side Center, is a 4"x4"x4" wooden post.
Corner No. 6, the Southwest Corner, is a 4"x4"x4" wooden post.

As erected on the ground, each side center or corner monument is marked as described above by scribed metal tags.

LYLE F. CAMPBELL, in his
capacity as sole trustee
for The Lyle F. Campbell Trust

JULIAN E. SIMPSON
JEAN C. SIMPSON

By R. C. Histed
Richard C. Histed, Agent

BOOK 229 PAGE 555

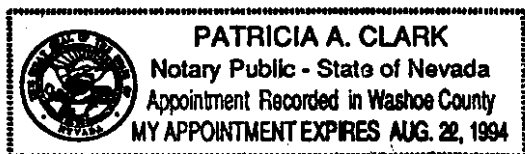
STATE OF NEVADA)
) ss:
COUNTY OF WASHOE)

On this 16th day of December, 1991, personally appeared before me, Patricia A. Clark, a notary public for said state, Richard C. Histed, an agent of LYLE F. CAMPBELL, in his capacity as sole trustee for The Lyle F. Campbell Trust, JULIAN E. SIMPSON and JEAN C. SIMPSON, who acknowledged that he executed the above instrument on behalf of said parties.

Patricia A. Clark

Notary Public
Patricia A. Clark
3580 Barrymore Drive
Reno, NV 89512

(SEAL)



BOOK 229 PAGE 566
OFFICIAL RECORDS
RECORDED AT THE REQUEST OF
Theresa L. Murray
91 DEC 23 P 3:36 J
EUREKA COUNTY, NEVADA
M.N. REBALEATI, RECORDER
FILE NO. 138925
FEE \$ 6.25

BOOK 229 PAGE 566

RECORDING REQUESTED BY AND
WHEN RECORDED, RETURN TO:

Homestake Mining Company of California
Attention: Val Flynn
650 California Street, 9th Floor
San Francisco, CA 945108-2788

138926

CERTIFICATE OF LOCATION
State of Nevada

LYLE F. CAMPBELL, in his capacity as sole trustee of The Lyle F. Campbell Trust, having a mailing address of P.O. Box 7377, Reno, NV 89510 (as to a seventy percent ownership interest) and JULIAN E. and JEAN C. SIMPSON, husband and wife, having a mailing address of P.O. Box 266, Kihei, Maui, Hawaii 96753 (as to a thirty percent ownership interest) have located the CTG 6 lode mining claim, more particularly described below. The time and date of location is 10:25 a.m., the 11th day of December, 1991.

The number of linear feet claimed in length along the course of the vein, each way from the point of discovery, is 950 feet in a easterly direction and 550 feet in a westerly direction. The width claimed on each side of the center of the vein is 300 feet. The general course of the lode or vein, as near as may be, is east/west.

This lode mining claim is located in the Northwest Quarter of Section 16, Township 24 North, Range 49 East, Mount Diablo Base & Meridian, Eureka County, Nevada, and is described by metes and bounds as follows:

Beginning at Corner No. 1, which Corner No. 1 bears South 19 degrees 23' 36" East, a distance of 1931.468 feet from the common corner of Sections 8, 9, 16 and 17, Township 24 North, Range 49 East, which corner is marked by a G.L.O. Brass Cap Monument;

Thence east a distance of 750 feet to Corner No. 2;
Thence east a distance of 750 feet to Corner No. 3;
Thence south a distance of 600 feet to Corner No. 4;
Thence west a distance of 750 feet to Corner No. 5;
Thence west a distance of 750 feet to Corner No. 6;
Thence north a distance of 600 feet to Corner No. 1,

the place of beginning.

This claim is contiguous to and is bounded by the following claims:

CTG 5 on the north;
CTG 11 on the west; and
CTG 7 on the south.

The work of location consisted of making the maps provided in NRS 517.040.

Corner No. 1, the Northwest Corner, is a 4"x4"x4" wooden post.
Corner No. 2, the North side Center, is a 4"x4"x4" wooden post.
Corner No. 3, the Northeast Corner, is a 4"x4"x4" wooden post.
Corner No. 4, the Southeast Corner, is a 4"x4"x4" wooden post.
Corner No. 5, the South side Center, is a 4"x4"x4" wooden post.
Corner No. 6, the Southwest Corner, is a 4"x4"x4" wooden post.

As erected on the ground, each side center or corner monument is marked as described above by scribed metal tags.

LYLE F. CAMPBELL, in his
capacity as sole trustee
for The Lyle F. Campbell Trust

JULIAN E. SIMPSON
JEAN C. SIMPSON

By

R. C. Histed
Richard C. Histed, Agent

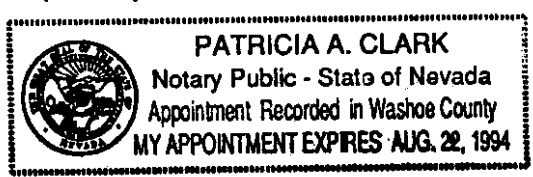
STATE OF NEVADA)
) ss:
COUNTY OF WASHOE)

On this 16th day of December, 1991, personally appeared before me, Patricia A. Clark, a notary public for said state, Richard C. Histed, an agent of LYLE F. CAMPBELL, in his capacity as sole trustee for The Lyle F. Campbell Trust, JULIAN E. SIMPSON and JEAN C. SIMPSON, who acknowledged that he executed the above instrument on behalf of said parties.

Patricia A. Clark

Notary Public
Patricia A. Clark
3580 Barrymore Drive
Reno, NV 89512

(SEAL)



COPY

BOOK 229 PAGE 568
OFFICIAL RECORDS
RECORDED AT THE REQUEST OF
Monetate, Moring
91 DEC 23 P 3:36
EUREKA COUNTY, NEVADA
M.N. REBALEATI, RECORDER
FILE NO. 138926
FEE \$ 6.25

RECORDING REQUESTED BY AND
WHEN RECORDED, RETURN TO:
Homestake Mining Company of California
Attention: Val Flynn
650 California Street, 9th Floor
San Francisco, CA 945108-2788

138927

CERTIFICATE OF LOCATION
State of Nevada

LYLE F. CAMPBELL, in his capacity as sole trustee of The Lyle F. Campbell Trust, having a mailing address of P.O. Box 7377, Reno, NV 89510 (as to a seventy percent ownership interest) and JULIAN E. and JEAN C. SIMPSON, husband and wife, having a mailing address of P.O. Box 266, Kihei, Maui, Hawaii 96753 (as to a thirty percent ownership interest) have located the CTG 7 lode mining claim, more particularly described below. The time and date of location is 10:29 a.m., the 11th day of December, 1991.

The number of linear feet claimed in length along the course of the vein, each way from the point of discovery, is 950 feet in a easterly direction and 550 feet in a westerly direction. The width claimed on each side of the center of the vein is 300 feet. The general course of the lode or vein, as near as may be, is east/west.

This lode mining claim is located in the West Half of Section 16, Township 24 North, Range 49 East, Mount Diablo Base & Meridian, Eureka County, Nevada, and is described by metes and bounds as follows:

Beginning at Corner No. 1, which Corner No. 1 bears South 14 degrees 49' 56" East, a distance of 2505.359 feet from the common corner of Sections 8, 9, 16 and 17, Township 24 North, Range 49 East, which corner is marked by a G.L.O. Brass Cap Monument;

Thence east a distance of 750 feet to Corner No. 2;
Thence east a distance of 750 feet to Corner No. 3;
Thence south a distance of 600 feet to Corner No. 4;
Thence west a distance of 750 feet to Corner No. 5;
Thence west a distance of 750 feet to Corner No. 6;
Thence north a distance of 600 feet to Corner No. 1,

the place of beginning.

This claim is contiguous to and is bounded by the following claims:

CTG 6 on the north;
CTG 12 on the west; and
CTG 8 on the south.

The work of location consisted of making the maps provided in NRS 517.040.

Corner No. 1, the Northwest Corner, is a 4"x4"x4" wooden post.
Corner No. 2, the North side Center, is a 4"x4"x4" wooden post.
Corner No. 3, the Northeast Corner, is a 4"x4"x4" wooden post.
Corner No. 4, the Southeast Corner, is a 4"x4"x4" wooden post.
Corner No. 5, the South side Center, is a 4"x4"x4" wooden post.
Corner No. 6, the Southwest Corner, is a 4"x4"x4" wooden post.

As erected on the ground, each side center or corner monument is marked as described above by scribed metal tags.

LYLE F. CAMPBELL, in his
capacity as sole trustee
for The Lyle F. Campbell Trust

JULIAN E. SIMPSON
JEAN C. SIMPSON

By Richard C. Histed
Richard C. Histed, Agent

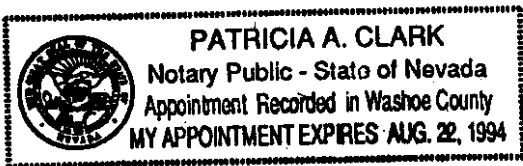
STATE OF NEVADA)
) ss:
COUNTY OF WASHOE)

On this 16th day of December, 1991, personally appeared before me, Patricia A. Clark, a notary public for said state, Richard C. Histed, an agent of LYLE F. CAMPBELL, in his capacity as sole trustee for The Lyle F. Campbell Trust, JULIAN E. SIMPSON and JEAN C. SIMPSON, who acknowledged that he executed the above instrument on behalf of said parties.

Patricia A. Clark

Notary Public
Patricia A. Clark
3580 Barrymore Drive
Reno, NV 89512

(SEAL)



BOOK 229 PAGE 576
OFFICIAL RECORDS
RECORDED AT THE REQUEST OF
Monette Moring
91 DEC 23 '93:36
EUREKA COUNTY, NEVADA
M.M. REBALEATI, RECORDER
FILE NO. 138927
FEE \$ 6.25

RECORDING REQUESTED BY AND
WHEN RECORDED, RETURN TO:
Homestake Mining Company of California
Attention: Val Flynn
650 California Street, 9th Floor
San Francisco, CA 945108-2788 138928

CERTIFICATE OF LOCATION
State of Nevada

LYLE F. CAMPBELL, in his capacity as sole trustee of The Lyle F. Campbell Trust, having a mailing address of P.O. Box 7377, Reno, NV 89510 (as to a seventy percent ownership interest) and JULIAN E. and JEAN C. SIMPSON, husband and wife, having a mailing address of P.O. Box 266, Kihei, Maui, Hawaii 96753 (as to a thirty percent ownership interest) have located the CTG 8 lode mining claim, more particularly described below. The time and date of location is 10:30 a.m., the 11th day of December, 1991.

The number of linear feet claimed in length along the course of the vein, each way from the point of discovery, is 950 feet in a easterly direction and 550 feet in a westerly direction. The width claimed on each side of the center of the vein is 300 feet. The general course of the lode or vein, as near as may be, is east/west.

This lode mining claim is located in the Southwest Quarter of Section 16, Township 24 North, Range 49 East, Mount Diablo Base & Meridian, Eureka County, Nevada, and is described by metes and bounds as follows:

Beginning at Corner No. 1, which Corner No. 1 bears South 11 degrees 58' 56" East, a distance of 3089.188 feet from the common corner of Sections 8, 9, 16 and 17, Township 24 North, Range 49 East, which corner is marked by a G.L.O. Brass Cap Monument;

Thence east a distance of 750 feet to Corner No. 2;
Thence east a distance of 750 feet to Corner No. 3;
Thence south a distance of 600 feet to Corner No. 4;
Thence west a distance of 750 feet to Corner No. 5;
Thence west a distance of 750 feet to Corner No. 6;
Thence north a distance of 600 feet to Corner No. 1,

the place of beginning.

This claim is contiguous to and is bounded by the following claims:

CTG 7 on the north;
CTG 13 on the west; and
CTG 14 on the south.

The work of location consisted of making the maps provided in NRS 517.040.

Corner No. 1, the Northwest Corner, is a 4"x4"x4" wooden post.
Corner No. 2, the North side Center, is a 4"x4"x4" wooden post.
Corner No. 3, the Northeast Corner, is a 4"x4"x4" wooden post.
Corner No. 4, the Southeast Corner, is a 4"x4"x4" wooden post.
Corner No. 5, the South side Center, is a 4"x4"x4" wooden post.
Corner No. 6, the Southwest Corner, is a 4"x4"x4" wooden post.

As erected on the ground, each side center or corner monument is marked as described above by scribed metal tags.

LYLE F. CAMPBELL, in his
capacity as sole trustee
for The Lyle F. Campbell Trust

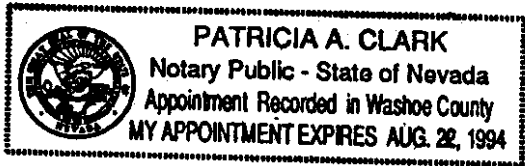
JULIAN E. SIMPSON
JEAN C. SIMPSON

By Richard C. Histed
Richard C. Histed, Agent

STATE OF NEVADA)
) ss:
COUNTY OF WASHOE)

On this 16th day of December, 1991, personally appeared before me, Patricia A. Clark, a notary public for said state, Richard C. Histed, an agent of LYLE F. CAMPBELL, in his capacity as sole trustee for The Lyle F. Campbell Trust, JULIAN E. SIMPSON and JEAN C. SIMPSON, who acknowledged that he executed the above instrument on behalf of said parties.

(SEAL)



Patricia A. Clark
Notary Public
Patricia A. Clark
3580 Barrymore Drive
Reno, NV 89512

COPY

138928

EUREKA COUNTY, NEVADA
M.N. REBALEATI, RECORDER
FILE NO. 625

BOOK 229 PAGE 572
OFFICIAL RECORDS
RECORDED AT THE REQUEST OF
91 DEC 23 P 3:37
Monica L. Young

RECORDING REQUESTED BY AND
WHEN RECORDED, RETURN TO:
Homestake Mining Company of California
Attention: Val Flynn
650 California Street, 9th Floor
San Francisco, CA 945108-2788 138929

CERTIFICATE OF LOCATION
State of Nevada

LYLE F. CAMPBELL, in his capacity as sole trustee of The Lyle F. Campbell Trust, having a mailing address of P.O. Box 7377, Reno, NV 89510 (as to a seventy percent ownership interest) and JULIAN E. and JEAN C. SIMPSON, husband and wife, having a mailing address of P.O. Box 266, Kihei, Maui, Hawaii 96753 (as to a thirty percent ownership interest) have located the CTG 9 lode mining claim, more particularly described below. The time and date of location is 11:25 a.m., the 11th day of December, 1991.

The number of linear feet claimed in length along the course of the vein, each way from the point of discovery, is 10 feet in a easterly direction and 990 feet in a westerly direction. The width claimed on each side of the center of the vein is 300 feet. The general course of the lode or vein, as near as may be, is east/west.

This lode mining claim is located in the Northeast Quarter of Section 17 and the Northwest Quarter of Section 16, Township 24 North, Range 49 East, Mount Diablo Base & Meridian, Eureka County, Nevada, and is described by metes and bounds as follows:

Beginning at Corner No. 1, which Corner No. 1 bears South 29 degrees 58' 24" West, a distance of 717.891 feet from the common corner of Sections 8, 9, 16 and 17, Township 24 North, Range 49 East, which corner is marked by a G.L.O. Brass Cap Monument;

Thence east a distance of 500 feet to Corner No. 2;
Thence east a distance of 500 feet to Corner No. 3;
Thence south a distance of 600 feet to Corner No. 4;
Thence west a distance of 500 feet to Corner No. 5;
Thence west a distance of 500 feet to Corner No. 6;
Thence north a distance of 600 feet to Corner No. 1,

the place of beginning.

This claim is contiguous to and is bounded by the following claims:

CTG 3 on the north;
CTG 4 on the east; and
CTG 10 on the south.

The work of location consisted of making the maps provided in NRS 517.040.

Corner No. 1, the Northwest Corner, is a 4"x4"x4" wooden post.
Corner No. 2, the North side Center, is a 4"x4"x4" wooden post.
Corner No. 3, the Northeast Corner, is a 4"x4"x4" wooden post.
Corner No. 4, the Southeast Corner, is a 4"x4"x4" wooden post.
Corner No. 5, the South side Center, is a 4"x4"x4" wooden post.
Corner No. 6, the Southwest Corner, is a 4"x4"x4" wooden post.

As erected on the ground, each side center or corner monument is marked as described above by scribed metal tags.

LYLE F. CAMPBELL, in his
capacity as sole trustee
for The Lyle F. Campbell Trust

JULIAN E. SIMPSON
JEAN C. SIMPSON

By

[Signature]
Richard C. Histed, Agent

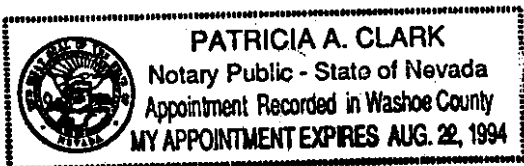
STATE OF NEVADA)
) ss:
COUNTY OF WASHOE)

On this 16th day of December, 1991, personally appeared before me, Patricia A. Clark, a notary public for said state, Richard C. Histed, an agent of LYLE F. CAMPBELL, in his capacity as sole trustee for The Lyle F. Campbell Trust, JULIAN E. SIMPSON and JEAN C. SIMPSON, who acknowledged that he executed the above instrument on behalf of said parties.

Patricia A. Clark

Notary Public
Patricia A. Clark
3580 Barrymore Drive
Reno, NV 89512

(SEAL)



COPY

BOOK 229 PAGE 574
OFFICIAL RECORDS
RECORDED AT THE REQUEST OF
Shirley M. Manning
91 DEC 23 P 3:37
EUREKA COUNTY, NEVADA
M.N. REBALEATI, RECORDER
FILE NO. 138923
FEE \$ 6.25

RECORDING REQUESTED BY AND
WHEN RECORDED, RETURN TO:

Homestake Mining Company of California
Attention: Val Flynn
650 California Street, 9th Floor
San Francisco, CA 945108-2788

138930

CERTIFICATE OF LOCATION
State of Nevada

LYLE F. CAMPBELL, in his capacity as sole trustee of The Lyle F. Campbell Trust, having a mailing address of P.O. Box 7377, Reno, NV 89510 (as to a seventy percent ownership interest) and JULIAN E. and JEAN C. SIMPSON, husband and wife, having a mailing address of P.O. Box 266, Kihei, Maui, Hawaii 96753 (as to a thirty percent ownership interest) have located the CTG 10 lode mining claim, more particularly described below. The time and date of location is 11:06 a.m., the 11th day of December, 1991.

The number of linear feet claimed in length along the course of the vein, each way from the point of discovery, is 10 feet in a easterly direction and 990 feet in a westerly direction. The width claimed on each side of the center of the vein is 300 feet. The general course of the lode or vein, as near as may be, is east/west.

This lode mining claim is located in the Northeast Quarter of Section 17 and the Northwest Quarter of Section 16, Township 24 North, Range 49 East, Mount Diablo Base & Meridian, Eureka County, Nevada, and is described by metes and bounds as follows:

Beginning at Corner No. 1, which Corner No. 1 bears South 16 degrees 21' 30" West, a distance of 1273.430 feet from the common corner of Sections 8, 9, 16 and 17, Township 24 North, Range 49 East, which corner is marked by a G.L.O. Brass Cap Monument;

Thence east a distance of 500 feet to Corner No. 2;
Thence east a distance of 500 feet to Corner No. 3;
Thence south a distance of 600 feet to Corner No. 4;
Thence west a distance of 500 feet to Corner No. 5;
Thence west a distance of 500 feet to Corner No. 6;
Thence north a distance of 600 feet to Corner No. 1,

the place of beginning.

This claim is contiguous to and is bounded by the following claims:

CTG 9 on the north;
CTG 5 on the east; and
CTG 11 on the south.

The work of location consisted of making the maps provided in NRS 517.040.

Corner No. 1, the Northwest Corner, is a 4"x4"x4" wooden post.
Corner No. 2, the North side Center, is a 4"x4"x4" wooden post.
Corner No. 3, the Northeast Corner, is a 4"x4"x4" wooden post.
Corner No. 4, the Southeast Corner, is a 4"x4"x4" wooden post.
Corner No. 5, the South side Center, is a 4"x4"x4" wooden post.
Corner No. 6, the Southwest Corner, is a 4"x4"x4" wooden post.

As erected on the ground, each side center or corner monument is marked as described above by scribed metal tags.

LYLE F. CAMPBELL, in his
capacity as sole trustee
for The Lyle F. Campbell Trust

JULIAN E. SIMPSON
JEAN C. SIMPSON

By


Richard C. Histed, Agent

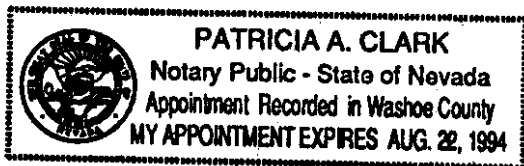
STATE OF NEVADA)
) ss:
COUNTY OF WASHOE)

On this 16th day of December, 1991, personally appeared before me, Patricia A. Clark, a notary public for said state, Richard C. Histed, an agent of LYLE F. CAMPBELL, in his capacity as sole trustee for The Lyle F. Campbell Trust, JULIAN E. SIMPSON and JEAN C. SIMPSON, who acknowledged that he executed the above instrument on behalf of said parties.

Patricia A. Clark

Notary Public
Patricia A. Clark
3580 Barrymore Drive
Reno, NV 89512

(SEAL)



COPY

BOOK 229 PAGE 576
OFFICIAL RECORDS
RECORDED AT THE REQUEST OF
Monetate Mining
91 DEC 23 P 3:37
EUREKA COUNTY, NEVADA
M.M. REBALEATI, RECORDER
FILE NO. 138930
FEE \$ 6.25

BOOK 229 PAGE 576

RECORDING REQUESTED BY AND
WHEN RECORDED, RETURN TO:
Homestake Mining Company of California
Attention: Val Flynn
650 California Street, 9th Floor
San Francisco, CA 945108-2788

138931

CERTIFICATE OF LOCATION
State of Nevada

LYLE F. CAMPBELL, in his capacity as sole trustee of The Lyle F. Campbell Trust, having a mailing address of P.O. Box 7377, Reno, NV 89510 (as to a seventy percent ownership interest) and JULIAN E. and JEAN C. SIMPSON, husband and wife, having a mailing address of P.O. Box 266, Kihei, Maui, Hawaii 96753 (as to a thirty percent ownership interest) have located the CTG 11 lode mining claim, more particularly described below. The time and date of location is 10:04 a.m., the 11th day of December, 1991.

The number of linear feet claimed in length along the course of the vein, each way from the point of discovery, is 10 feet in a easterly direction and 990 feet in a westerly direction. The width claimed on each side of the center of the vein is 300 feet. The general course of the lode or vein, as near as may be, is east/west.

This lode mining claim is located in the Northeast Quarter of Section 17 and the Northwest Quarter of Section 16, Township 24 North, Range 49 East, Mount Diablo Base & Meridian, Eureka County, Nevada, and is described by metes and bounds as follows:

Beginning at Corner No. 1, which Corner No. 1 bears South 11 degrees 08' 13" West, a distance of 1856.847 feet from the common corner of Sections 8, 9, 16 and 17, Township 24 North, Range 49 East, which corner is marked by a G.L.O. Brass Cap Monument;

Thence east a distance of 500 feet to Corner No. 2;
Thence east a distance of 500 feet to Corner No. 3;
Thence south a distance of 600 feet to Corner No. 4;
Thence west a distance of 500 feet to Corner No. 5;
Thence west a distance of 500 feet to Corner No. 6;
Thence north a distance of 600 feet to Corner No. 1,

the place of beginning.

This claim is contiguous to and is bounded by the following claims:

CTG 10 on the north;
CTG 6 on the east; and
CTG 12 on the south.

The work of location consisted of making the maps provided in NRS 517.040.

Corner No. 1, the Northwest Corner, is a 4"x4"x4" wooden post.
Corner No. 2, the North side Center, is a 4"x4"x4" wooden post.
Corner No. 3, the Northeast Corner, is a 4"x4"x4" wooden post.
Corner No. 4, the Southeast Corner, is a 4"x4"x4" wooden post.
Corner No. 5, the South side Center, is a 4"x4"x4" wooden post.
Corner No. 6, the Southwest Corner, is a 4"x4"x4" wooden post.

As erected on the ground, each side center or corner monument is marked as described above by scribed metal tags.

LYLE F. CAMPBELL, in his
capacity as sole trustee
for The Lyle F. Campbell Trust

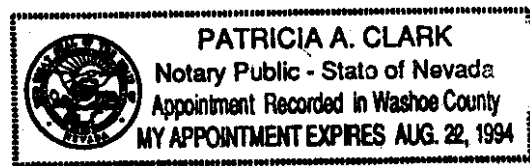
JULIAN E. SIMPSON
JEAN C. SIMPSON

By Richard C. Histed
Richard C. Histed, Agent

STATE OF NEVADA)
) ss:
COUNTY OF WASHOE)

On this 16th day of December, 1991, personally appeared before me, Patricia A. Clark, a notary public for said state, Richard C. Histed, an agent of LYLE F. CAMPBELL, in his capacity as sole trustee for The Lyle F. Campbell Trust, JULIAN E. SIMPSON and JEAN C. SIMPSON, who acknowledged that he executed the above instrument on behalf of said parties.

(SEAL)



Patricia A. Clark
Notary Public
Patricia A. Clark
3580 Barrymore Drive
Reno, NV 89512

COPY

BOOK 229 PAGE 578
OFFICIAL RECORDS
RECORDED AT THE REQUEST OF
Hemeltaka, Mearing
91 DEC 23 P 3:37
EUREKA COUNTY, NEVADA
M.N. REBALEATI, RECORDER
FILE NO. 138931
FEE \$ 6.25

RECORDING REQUESTED BY AND
WHEN RECORDED, RETURN TO:

Homestake Mining Company of California
Attention: Val Flynn
650 California Street, 9th Floor
San Francisco, CA 945108-2788

138932

CERTIFICATE OF LOCATION
State of Nevada

LYLE F. CAMPBELL, in his capacity as sole trustee of The Lyle F. Campbell Trust, having a mailing address of P.O. Box 7377, Reno, NV 89510 (as to a seventy percent ownership interest) and JULIAN E. and JEAN C. SIMPSON, husband and wife, having a mailing address of P.O. Box 266, Kihei, Maui, Hawaii 96753 (as to a thirty percent ownership interest) have located the CTG 12 lode mining claim, more particularly described below. The time and date of location is 9:51 a.m., the 11th day of December, 1991.

The number of linear feet claimed in length along the course of the vein, each way from the point of discovery, is 10 feet in a easterly direction and 990 feet in a westerly direction. The width claimed on each side of the center of the vein is 300 feet. The general course of the lode or vein, as near as may be, is east/west.

This lode mining claim is located in the East Half of Section 17 and the West Half of Section 16, Township 24 North, Range 49 East, Mount Diablo Base & Meridian, Eureka County, Nevada, and is described by metes and bounds as follows:

Beginning at Corner No. 1, which Corner No. 1 bears South 8 degrees 25' 25" West, a distance of 2448.292 feet from the common corner of Sections 8, 9, 16 and 17, Township 24 North, Range 49 East, which corner is marked by a G.L.O. Brass Cap Monument;

Thence east a distance of 500 feet to Corner No. 2;
Thence east a distance of 500 feet to Corner No. 3;
Thence south a distance of 600 feet to Corner No. 4;
Thence west a distance of 500 feet to Corner No. 5;
Thence west a distance of 500 feet to Corner No. 6;
Thence north a distance of 600 feet to Corner No. 1,

the place of beginning.

This claim is contiguous to and is bounded by the following claims:

CTG 11 on the north;
CTG 7 on the east; and
CTG 13 on the south.

The work of location consisted of making the maps provided in NRS 517.040.

Corner No. 1, the Northwest Corner, is a 4"x4"x4" wooden post.
Corner No. 2, the North side Center, is a 4"x4"x4" wooden post.
Corner No. 3, the Northeast Corner, is a 4"x4"x4" wooden post.
Corner No. 4, the Southeast Corner, is a 4"x4"x4" wooden post.
Corner No. 5, the South side Center, is a 4"x4"x4" wooden post.
Corner No. 6, the Southwest Corner, is a 4"x4"x4" wooden post.

As erected on the ground, each side center or corner monument is marked as described above by scribed metal tags.

LYLE F. CAMPBELL, in his
capacity as sole trustee
for The Lyle F. Campbell Trust

JULIAN E. SIMPSON
JEAN C. SIMPSON

By Richard C. Histed
Richard C. Histed, Agent

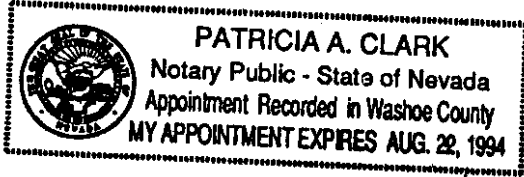
STATE OF NEVADA)
) ss:
COUNTY OF WASHOE)

On this 16th day of December, 1991, personally appeared before me, Patricia A. Clark, a notary public for said state, Richard C. Histed, an agent of LYLE F. CAMPBELL, in his capacity as sole trustee for The Lyle F. Campbell Trust, JULIAN E. SIMPSON and JEAN C. SIMPSON, who acknowledged that he executed the above instrument on behalf of said parties.

Patricia A. Clark

Notary Public
Patricia A. Clark
3580 Barrymore Drive
Reno, NV 89512

(SEAL)



BOOK 229 PAGE 580

BOOK 229 PAGE 580
OFFICIAL RECORDS
RECORDED AT THE REQUEST OF
X *Monette M. Manning*
91 DEC 23 P3:37
EUREKA COUNTY, NEVADA
M. N. REBALEATI, RECORDER
FILE NO. 138932
FEE \$ 6.25

RECORDING REQUESTED BY AND
WHEN RECORDED, RETURN TO:

Homestake Mining Company of California
Attention: Val Flynn
650 California Street, 9th Floor
San Francisco, CA 945108-2788

138933

CERTIFICATE OF LOCATION
State of Nevada

LYLE F. CAMPBELL, in his capacity as sole trustee of The Lyle F. Campbell Trust, having a mailing address of P.O. Box 7377, Reno, NV 89510 (as to a seventy percent ownership interest) and JULIAN E. and JEAN C. SIMPSON, husband and wife, having a mailing address of P.O. Box 266, Kihei, Maui, Hawaii 96753 (as to a thirty percent ownership interest) have located the CTG 13 lode mining claim, more particularly described below. The time and date of location is 9:35 a.m., the 11th day of December, 1991.

The number of linear feet claimed in length along the course of the vein, each way from the point of discovery, is 10 feet in a easterly direction and 990 feet in a westerly direction. The width claimed on each side of the center of the vein is 150 feet. The general course of the lode or vein, as near as may be, is east/west.

This lode mining claim is located in the Southeast Quarter of Section 17 and the Southwest Quarter of Section 16, Township 24 North, Range 49 East, Mount Diablo Base & Meridian, Eureka County, Nevada, and is described by metes and bounds as follows:

Beginning at Corner No. 1, which Corner No. 1 bears South 6 degrees 46' 07" West, a distance of 3043.089 feet from the common corner of Sections 8, 9, 16 and 17, Township 24 North, Range 49 East, which corner is marked by a G.L.O. Brass Cap Monument;

Thence east a distance of 500 feet to Corner No. 2;
Thence east a distance of 500 feet to Corner No. 3;
Thence south a distance of 300 feet to Corner No. 4;
Thence west a distance of 500 feet to Corner No. 5;
Thence west a distance of 500 feet to Corner No. 6;
Thence north a distance of 300 feet to Corner No. 1,

the place of beginning.

This claim is contiguous to and is bounded by the following claims:

CTG 12 on the north; and
CTG 8 on the east.

The work of location consisted of making the maps provided in NRS 517.040.

Corner No. 1, the Northwest Corner, is a 4"X4"X4" wooden post.
Corner No. 2, the North side Center, is a 4"X4"X4" wooden post.
Corner No. 3, the Northeast Corner, is a 4"X4"X4" wooden post.
Corner No. 4, the Southeast Corner, is a 4"X4"X4" wooden post.
Corner No. 5, the South side Center, is a 4"X4"X4" wooden post.
Corner No. 6, the Southwest Corner, is a 4"X4"X4" wooden post.

As erected on the ground, each side center or corner monument is marked as described above by scribed metal tags.

LYLE F. CAMPBELL, in his
capacity as sole trustee
for The Lyle F. Campbell Trust

JULIAN E. SIMPSON
JEAN C. SIMPSON

By Richard C. Histed
Richard C. Histed, Agent

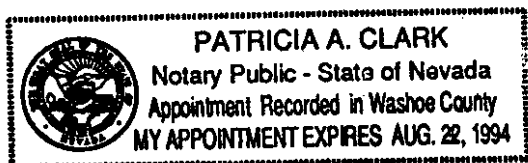
STATE OF NEVADA)
) ss:
COUNTY OF WASHOE)

On this 16th day of December, 1991, personally appeared before me, Patricia A. Clark, a notary public for said state, Richard C. Histed, an agent of LYLE F. CAMPBELL, in his capacity as sole trustee for The Lyle F. Campbell Trust, JULIAN E. SIMPSON and JEAN C. SIMPSON, who acknowledged that he executed the above instrument on behalf of said parties.

Patricia A. Clark

Notary Public
Patricia A. Clark
3580 Barrymore Drive
Reno, NV 89512

(SEAL)



BOOK 229 PAGE 582
OFFICIAL RECORDS
RECORDED AT THE REQUEST OF
Honorable Manning
91 DEC 23 P 3:37
EUREKA COUNTY, NEVADA
M.N. REBALEATI, RECORDER
FILE NO. 138933
FEE \$ *6.25*

RECORDING REQUESTED BY AND
WHEN RECORDED, RETURN TO:
Homestake Mining Company of California
Attention: Val Flynn
650 California Street, 9th Floor
San Francisco, CA 945108-2788

138934

CERTIFICATE OF LOCATION
State of Nevada

LYLE F. CAMPBELL, in his capacity as sole trustee of The Lyle F. Campbell Trust, having a mailing address of P.O. Box 7377, Reno, NV 89510 (as to a seventy percent ownership interest) and JULIAN E. and JEAN C. SIMPSON, husband and wife, having a mailing address of P.O. Box 266, Kihei, Maui, Hawaii 96753 (as to a thirty percent ownership interest) have located the CTG 14 lode mining claim, more particularly described below. The time and date of location is 1:48 p.m., the 11th day of December, 1991.

The number of linear feet claimed in length along the course of the vein, each way from the point of discovery, is 500 feet in a northerly direction and 500 feet in a southerly direction. The width claimed on each side of the center of the vein is 300 feet. The general course of the lode or vein, as near as may be, is north/south.

This lode mining claim is located in the Southwest Quarter of Section 16, Township 24 North, Range 49 East, Mount Diablo Base & Meridian, Eureka County, Nevada, and is described by metes and bounds as follows:

Beginning at Corner No. 1, which Corner No. 1 bears South 18 degrees 12' 27" East, a distance of 3812.783 feet from the common corner of Sections 8, 9, 16 and 17, Township 24 North, Range 49 East, which corner is marked by a G.L.O. Brass Cap Monument;

Thence east a distance of 600 feet to Corner No. 2;
Thence south a distance of 500 feet to Corner No. 3;
Thence south a distance of 500 feet to Corner No. 4;
Thence west a distance of 600 feet to Corner No. 5;
Thence north a distance of 500 feet to Corner No. 6;
Thence north a distance of 500 feet to Corner No. 1,

the place of beginning.

This claim is contiguous to and is bounded by the following claims:

CTG 8 on the north; and
CTG 15 on the south.

The work of location consisted of making the maps provided in NRS 517.040.

Corner No. 1, the Northwest Corner, is a 4"x4"x4" wooden post.
Corner No. 2, the Northeast Corner, is a 4"x4"x4" wooden post.
Corner No. 3, the East Side Center, is a 4"x4"x4" wooden post.
Corner No. 4, the Southeast Corner, is a 4"x4"x4" wooden post.
Corner No. 5, the Southwest Corner, is a 4"x4"x4" wooden post.
Corner No. 6, the West Side Center, is a 4"x4"x4" wooden post.

As erected on the ground, each side center or corner monument is marked as described above by scribed metal tags.

LYLE F. CAMPBELL, in his
capacity as sole trustee
for The Lyle F. Campbell Trust

JULIAN E. SIMPSON
JEAN C. SIMPSON

By


Richard C. Histed, Agent

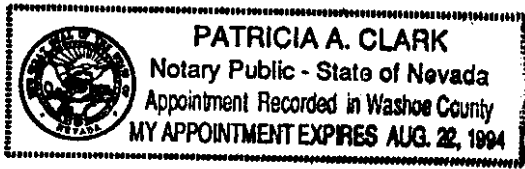
STATE OF NEVADA)
) ss:
COUNTY OF WASHOE)

On this 16th day of December, 1991, personally appeared before me, Patricia A. Clark, a notary public for said state, Richard C. Histed, an agent of LYLE F. CAMPBELL, in his capacity as sole trustee for The Lyle F. Campbell Trust, JULIAN E. SIMPSON and JEAN C. SIMPSON, who acknowledged that he executed the above instrument on behalf of said parties.

Patricia A. Clark

Notary Public
Patricia A. Clark
3580 Barrymore Drive
Reno, NV 89512

(SEAL)



COPY

138934

EUREKA COUNTY, NEVADA
M.N. REBALEATI, RECORDER
FILE NO. 625
FEE \$

BOOK 229 PAGE 584
OFFICIAL RECORDS
RECORDED AT THE REQUEST OF
X *Monica L. Moring*
91 DEC 23 P3:37 d

RECORDING REQUESTED BY AND
WHEN RECORDED, RETURN TO:

Homestake Mining Company of California
Attention: Val Flynn
650 California Street, 9th Floor
San Francisco, CA 945108-2788

138935

CERTIFICATE OF LOCATION
State of Nevada

LYLE F. CAMPBELL, in his capacity as sole trustee of The Lyle F. Campbell Trust, having a mailing address of P.O. Box 7377, Reno, NV 89510 (as to a seventy percent ownership interest) and JULIAN E. and JEAN C. SIMPSON, husband and wife, having a mailing address of P.O. Box 266, Kihei, Maui, Hawaii 96753 (as to a thirty percent ownership interest) have located the CTG 15 lode mining claim, more particularly described below. The time and date of location is 3:38 p.m., the 11th day of December, 1991.

The number of linear feet claimed in length along the course of the vein, each way from the point of discovery, is 650 feet in a northerly direction and 650 feet in a southerly direction. The width claimed on each side of the center of the vein is 300 feet. The general course of the lode or vein, as near as may be, is north/south.

This lode mining claim is located in the Southwest Quarter of Section 16 and the Northwest Quarter of Section 21, Township 24 North, Range 49 East, Mount Diablo Base & Meridian, Eureka County, Nevada, and is described by metes and bounds as follows:

Beginning at Corner No. 1, which Corner No. 1 bears South 13 degrees 17' 08" East, a distance of 4748.979 feet from the common corner of Sections 8, 9, 16 and 17, Township 24 North, Range 49 East, which corner is marked by a G.L.O. Brass Cap Monument;

Thence east a distance of 600 feet to Corner No. 2;
Thence south a distance of 650 feet to Corner No. 3;
Thence south a distance of 650 feet to Corner No. 4;
Thence west a distance of 600 feet to Corner No. 5;
Thence north a distance of 650 feet to Corner No. 6;
Thence north a distance of 650 feet to Corner No. 1,

the place of beginning.

This claim is contiguous to and is bounded by the following claims:

CTG 14 on the north.


The work of location consisted of making the maps provided in NRS 517.040.

Corner No. 1, the Northwest Corner, is a 4"x4"x4" wooden post.
Corner No. 2, the Northeast Corner, is a 4"x4"x4" wooden post.
Corner No. 3, the East Side Center, is a 4"x4"x4" wooden post.
Corner No. 4, the Southeast Corner, is a 4"x4"x4" wooden post.
Corner No. 5, the Southwest Corner, is a 4"x4"x4" wooden post.
Corner No. 6, the West Side Center, is a 4"x4"x4" wooden post.

As erected on the ground, each side center or corner monument is marked as described above by scribed metal tags.

LYLE F. CAMPBELL, in his
capacity as sole trustee
for The Lyle F. Campbell Trust

JULIAN E. SIMPSON
JEAN C. SIMPSON

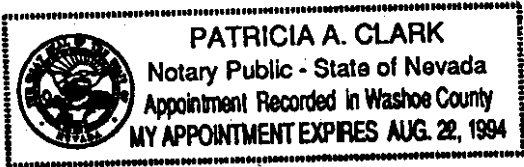
By 
Richard C. Histed, Agent

BOOK 229 PAGE 585

STATE OF NEVADA)
) ss:
COUNTY OF WASHOE)

On this 16th day of December, 1991, personally appeared before me, Patricia A. Clark, a notary public for said state, Richard C. Histed, an agent of LYLE F. CAMPBELL, in his capacity as sole trustee for The Lyle F. Campbell Trust, JULIAN E. SIMPSON and JEAN C. SIMPSON, who acknowledged that he executed the above instrument on behalf of said parties.

(SEAL)



Patricia A. Clark
Notary Public
Patricia A. Clark
3580 Barrymore Drive
Reno, NV 89512

COPY

BOOK 229 PAGE 585
OFFICIAL RECORDS
RECORDED AT THE REQUEST OF
Xmas Lake Mining
91 DEC 23 P3:37
EUREKA COUNTY, NEVADA
M.N. REBALCATT, RECORDER
FILE NO. 6-25
138935