


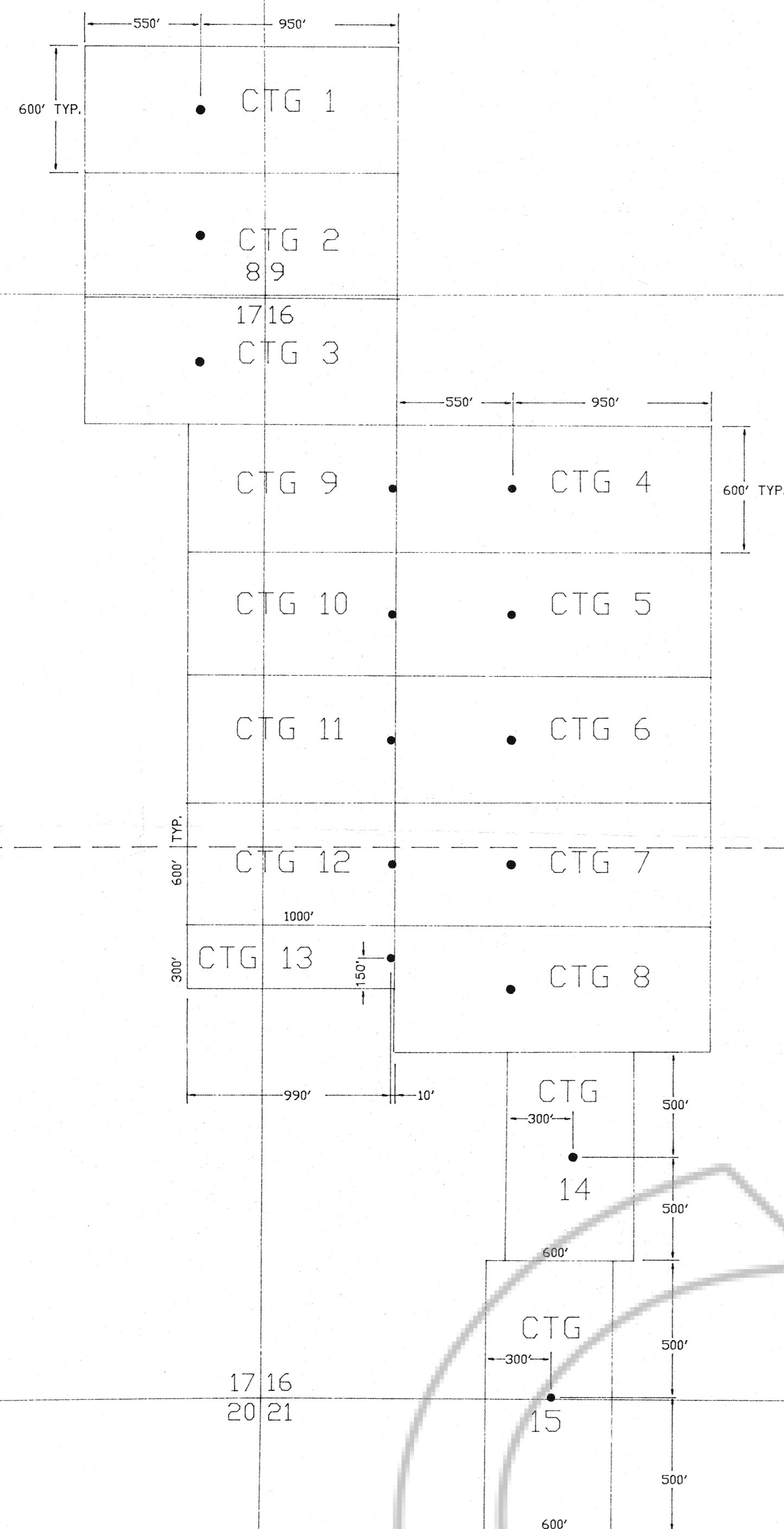
LOCATED IN SECTIONS 8,9,16,17,21 T.24N.,R.49E.
EUREKA COUNTY, NEVADA

LOCATED BY:

LYLE F. CAMPBELL, IN HIS CAPACITY AS SOLE TRUSTEE OF
THE LYLE F. CAMPBELL TRUST
P.O. BOX 7377
RENO, NEVADA 89510

JULIAN E. SIMPSON
JEAN C. SIMPSON
P.O. BOX 266
KIHUI, MAUI, HAWAII 96753


TIE POINT: COMMON CORNER OF SECTIONS 8,9,16 & 17
T.24N., R.49E. MDB&M



T-24-N

R-49-E

North
FILED AT THE REQUEST OF Ameslaka Mining
on Dec 23 19 91, at 37 mins. past 3 p. M.
RECORDS OF EUREKA COUNTY, NEVADA M. N. REBALEATI, Recorder
File No. 138936 Fee \$ 25.00



Scale

CTG 1-15 CLAIM MAP	
TONKIN SPRINGS EUREKA, NEVADA	
DATE: 9/7/1991	DRAWN BY: HJE
TONKIN SPRINGS VENTURE LIMITED PARTNERSHIP	

138936