

RECORDING REQUESTED BY AND  
WHEN RECORDED, RETURN TO:

Homestake Mining Company of California  
Attention: Val Flynn  
650 California Street, 9th Floor  
San Francisco, CA 94108-2788

138937

CERTIFICATE OF LOCATION  
State of Nevada

BOOK 229 PAGE 587  
OFFICIAL RECORDS  
RECORDED AT THE REQUEST OF  
*Homestake Mining*  
91 DEC 23 P 3:49  
EUREKA COUNTY, NEVADA  
M.N. REBAL/EAHL, RECORDER  
FILE NO. 138937  
62

Homestake Mining Company of California, a California Corporation, having a mailing address of 650 California Street, San Francisco, CA 94108-2788, has located the HAY #1 lode mining claim, more particularly described below. The date of location is the 15th day of October, 1991.

The number of linear feet claimed in length along the course of the vein, each way from the point of discovery, is 10 feet in a northeasterly direction and 1490 feet in a southwesterly direction. The width claimed on each side of the center of the vein is 300 feet. The general course of the lode or vein, as near as may be, is northeast/southwest.

This lode mining claim is located in the Northeast Quarter of Section 24, Township 20 North, Range 51 East, and the Northwest Quarter of Section 18, Township 20 North, Range 52 East, Mount Diablo Base & Meridian, Eureka County, Nevada, and is described by metes and bounds as follows:

Beginning at Corner No. 1, which Corner No. 1 bears North 19 degrees 44' 37" West, a distance of 3780.557 feet from the West Common Corner of Sections 18 and 19, Township 20 North, Range 52 East, which corner is marked by a G.L.O. Brass Cap Monument;

Thence east a distance of 750 feet to Corner No. 2;  
Thence east a distance of 750 feet to Corner No. 3;  
Thence south a distance of 600 feet to Corner No. 4;  
Thence west a distance of 750 feet to Corner No. 5;  
Thence west a distance of 750 feet to Corner No. 6;  
Thence north a distance of 600 feet to Corner No. 1,  
the place of beginning.

This claim is contiguous to and is bounded by the following claims:  
HAY #3 on the north;  
HAY #2 on the east;  
HAY #62 on the west; and  
HAY #109 on the south.

The work of location consisted of making the maps provided in NRS 517.040.

Corner No. 1, the Northwest Corner, is a 4"x4"x4" wooden post.  
Corner No. 2, the North side Center, is a 4"x4"x4" wooden post.  
Corner No. 3, the Northeast Corner, is a 4"x4"x4" wooden post.  
Corner No. 4, the Southeast Corner, is a 4"x4"x4" wooden post.  
Corner No. 5, the South side Center, is a 4"x4"x4" wooden post.  
Corner No. 6, the Southwest Corner, is a 4"x4"x4" wooden post.

As erected on the ground, each side center or corner monument is marked as described above by scribed metal tags.

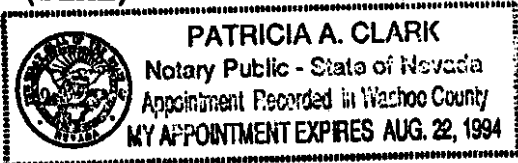
By W.R. Stanley  
W.R. Stanley, Agent

STATE OF NEVADA )  
) ss:  
COUNTY OF WASHOE )

On this 19<sup>th</sup> day of December, 1991, personally appeared before me, Patricia A. Clark, a notary public for said state, W.R. Stanley, as agent for Homestake Mining Company of California, a California corporation, who acknowledged that he executed the above instrument on behalf of said corporation.

Patricia A. Clark  
Patricia A. Clark, Notary Public  
3580 Barrymore Drive  
Reno, NV 89512

(SEAL)



RECORDING REQUESTED BY AND  
WHEN RECORDED, RETURN TO:

Homestake Mining Company of California  
Attention: Val Flynn  
650 California Street, 9th Floor  
San Francisco, CA 94108-2788

138938

CERTIFICATE OF LOCATION  
State of Nevada

138938

EUREKA COUNTY, NEVADA  
M.M. REBALEATI, RECORDER  
FILE NO.

BOOK 229 PAGE 588  
OFFICIAL RECORDS  
RECORDED AT THE REQUEST OF  
*Homestake Mining*  
91 DEC 23 P 3:47

Homestake Mining Company of California, a California corporation, having a mailing address of 650 California Street, San Francisco, CA 94108-2788, has located the HAY #2 lode mining claim, more particularly described below. The date of location is the 15th day of October, 1991.

The number of linear feet claimed in length along the course of the vein, each way from the point of discovery, is 1490 feet in a northeasterly direction and 10 feet in a southwesterly direction. The width claimed on each side of the center of the vein is 300 feet. The general course of the lode or vein, as near as may be, is northeast/southwest.

This lode mining claim is located in the Northwest Quarter of Section 18, Township 20 North, Range 52 East, Mount Diablo Base & Meridian, Eureka County, Nevada, and is described by metes and bounds as follows:

Beginning at Corner No. 1, which Corner No. 1 bears North 00 degrees 08' 45" East, a distance of 4326.888 feet from the West Common Corner of Sections 18 and 19, Township 20 North, Range 52 East, which corner is marked by a G.L.O. Brass Cap Monument;

Thence east a distance of 750 feet to Corner No. 2;  
Thence east a distance of 750 feet to Corner No. 3;  
Thence south a distance of 600 feet to Corner No. 4;  
Thence west a distance of 750 feet to Corner No. 5;  
Thence west a distance of 750 feet to Corner No. 6;  
Thence north a distance of 600 feet to Corner No. 1,  
the place of beginning.

This claim is contiguous to and is bounded by the following claims:  
HAY #4 on the north;  
HAY #1 on the west; and  
HAY #119 on the south.

The work of location consisted of making the maps provided in NRS 517.040.

Corner No. 1, the Northwest Corner, is a 4"x4"x4" wooden post.  
Corner No. 2, the North side Center, is a 4"x4"x4" wooden post.  
Corner No. 3, the Northeast Corner, is a 4"x4"x4" wooden post.  
Corner No. 4, the Southeast Corner, is a 4"x4"x4" wooden post.  
Corner No. 5, the South side Center, is a 4"x4"x4" wooden post.  
Corner No. 6, the Southwest Corner, is a 4"x4"x4" wooden post.

As erected on the ground, each side center or corner monument is marked as described above by scribed metal tags.

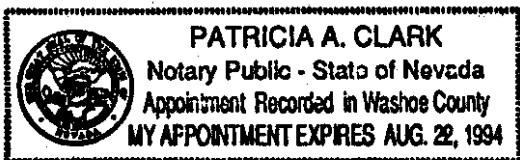
By W.R. Stanley  
W.R. Stanley, Agent

STATE OF NEVADA )  
                                  ) ss:  
COUNTY OF WASHOE )

On this 19<sup>th</sup> day of December, 1991, personally appeared before me, Patricia A. Clark, a notary public for said state, W.R. Stanley, as agent for Homestake Mining Company of California, a California corporation, who acknowledged that he executed the above instrument on behalf of said corporation.

(SEAL)

Patricia A. Clark  
Patricia A. Clark, Notary Public  
3580 Barrymore Drive  
Reno, NV 89512



RECORDING REQUESTED BY AND  
WHEN RECORDED, RETURN TO:  
Homestake Mining Company of California  
Attention: Val Flynn  
650 California Street, 9th Floor  
San Francisco, CA 94108-2788

138939

CERTIFICATE OF LOCATION  
State of Nevada

138939

BOOK 229 PAGE 589  
OFFICIAL RECORDS  
RECORDED AT THE REQUEST OF  
*Homestake*  
91 DEC 23 P 3:47  
*Mining*  
EUREKA COUNTY, NEVADA  
M.N. REBALEATI, RECORDER  
FILE NO. 6-21-91

Homestake Mining Company of California, a California corporation, having a mailing address of 650 California Street, San Francisco, CA 94108-2788, has located the HAY #3 lode mining claim, more particularly described below. The date of location is the 15th day of October, 1991.

The number of linear feet claimed in length along the course of the vein, each way from the point of discovery, is 10 feet in a northeasterly direction and 1490 feet in a southwesterly direction. The width claimed on each side of the center of the vein is 300 feet. The general course of the lode or vein, as near as may be, is northeast/southwest.

This lode mining claim is located in the Northeast Quarter of Section 24, Township 20 North, Range 51 East, Mount Diablo Base & Meridian, Eureka County, Nevada, and is described by metes and bounds as follows:

Beginning at Corner No. 1, which Corner No. 1 bears North 21 degrees 15' 19" West, a distance of 4370.897 feet from the West Common Corner of Sections 18 and 19, Township 20 North, Range 52 East, which corner is marked by a G.L.O. Brass Cap Monument;

- Thence east a distance of 750 feet to Corner No. 2;
  - Thence east a distance of 750 feet to Corner No. 3;
  - Thence south a distance of 600 feet to Corner No. 4;
  - Thence west a distance of 750 feet to Corner No. 5;
  - Thence west a distance of 750 feet to Corner No. 6;
  - Thence north a distance of 600 feet to Corner No. 1,
- the place of beginning.

This claim is contiguous to and is bounded by the following claims:  
HAY #5 on the north;  
HAY #4 on the east;  
HAY #64 on the west; and  
HAY #1 on the south.

The work of location consisted of making the maps provided in NRS 517.040.

- Corner No. 1, the Northwest Corner, is a 4"X4"X4" wooden post.
- Corner No. 2, the North side Center, is a 4"X4"X4" wooden post.
- Corner No. 3, the Northeast Corner, is a 4"X4"X4" wooden post.
- Corner No. 4, the Southeast Corner, is a 4"X4"X4" wooden post.
- Corner No. 5, the South side Center, is a 4"X4"X4" wooden post.
- Corner No. 6, the Southwest Corner, is a 4"X4"X4" wooden post.

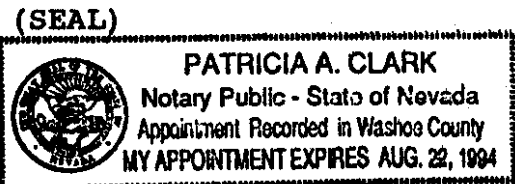
As erected on the ground, each side center or corner monument is marked as described above by scribed metal tags.

By *W.R. Stanley*  
W.R. Stanley, Agent

STATE OF NEVADA )  
                                  ) ss:  
COUNTY OF WASHOE )

On this 19<sup>th</sup> day of December, 1991, personally appeared before me, Patricia A. Clark, a notary public for said state, W.R. Stanley, as agent for Homestake Mining Company of California, a California corporation, who acknowledged that he executed the above instrument on behalf of said corporation.

*Patricia A. Clark*  
Patricia A. Clark, Notary Public  
3580 Barrymore Drive  
Reno, NV 89512



RECORDING REQUESTED BY AND  
WHEN RECORDED, RETURN TO:

Homestake Mining Company of California  
Attention: Val Flynn  
650 California Street, 9th Floor  
San Francisco, CA 94108-2788

BOOK 229 PAGE 590  
OFFICIAL RECORDS  
RECORDED AT THE REQUEST OF  
*Homestake*  
91 DEC 23 P 3:47  
*mining*  
EUREKA COUNTY, NEVADA  
IN REBALANCE. RECORDER  
FILE NO. *625*  
138940

138940  
CERTIFICATE OF LOCATION  
State of Nevada

Homestake Mining Company of California, a California corporation, having a mailing address of 650 California Street, San Francisco, CA 94108-2788, has located the HAY #4 lode mining claim, more particularly described below. The date of location is the 15th day of October, 1991.

The number of linear feet claimed in length along the course of the vein, each way from the point of discovery, is 1490 feet in a northeasterly direction and 10 feet in a southwesterly direction. The width claimed on each side of the center of the vein is 300 feet. The general course of the lode or vein, as near as may be, is northeast/southwest.

This lode mining claim is located in the Northeast Quarter of Section 24, Township 20 North, Range 51 East, the Northwest Quarter of Section 18 and the Southwest Quarter of Section 7, Township 20 North, Range 52 East, Mount Diablo Base & Meridian, Eureka County, Nevada, and is described by metes and bounds as follows:

Beginning at Corner No. 1, which Corner No. 1 bears North 3 degrees 30' 11" West, a distance of 4851.195 feet from the West Common Corner of Sections 18 and 19, Township 20 North, Range 52 East, which corner is marked by a G.L.O. Brass Cap Monument;

- Thence east a distance of 750 feet to Corner No. 2;
  - Thence east a distance of 750 feet to Corner No. 3;
  - Thence south a distance of 600 feet to Corner No. 4;
  - Thence west a distance of 750 feet to Corner No. 5;
  - Thence west a distance of 750 feet to Corner No. 6;
  - Thence north a distance of 600 feet to Corner No. 1,
- the place of beginning.

This claim is contiguous to and is bounded by the following claims:  
HAY #6 on the north;  
HAY #3 on the west; and  
HAY #2 on the south.

The work of location consisted of making the maps provided in NRS 517.040.

- Corner No. 1, the Northwest Corner, is a 4"X4"X4" wooden post.
- Corner No. 2, the North side Center, is a 4"X4"X4" wooden post.
- Corner No. 3, the Northeast Corner, is a 4"X4"X4" wooden post.
- Corner No. 4, the Southeast Corner, is a 4"X4"X4" wooden post.
- Corner No. 5, the South side Center, is a 4"X4"X4" wooden post.
- Corner No. 6, the Southwest Corner, is a 4"X4"X4" wooden post.

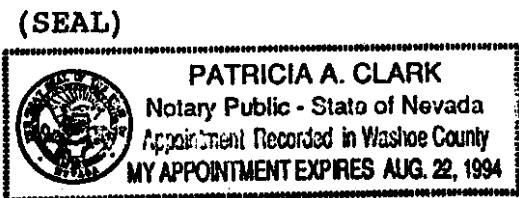
As erected on the ground, each side center or corner monument is marked as described above by scribed metal tags.

By *W.R. Stanley*  
W.R. Stanley, Agent

STATE OF NEVADA            )  
  ) ss:  
COUNTY OF WASHOE        )

On this 19th day of December, 1991, personally appeared before me, Patricia A. Clark, a notary public for said state, W.R. Stanley, as agent for Homestake Mining Company of California, a California corporation, who acknowledged that he executed the above instrument on behalf of said corporation.

*Patricia A. Clark*  
Patricia A. Clark, Notary Public  
3580 Barrymore Drive  
Reno, NV 89512



RECORDING REQUESTED BY AND  
WHEN RECORDED, RETURN TO:  
Homestake Mining Company of California  
Attention: Val Flynn  
650 California Street, 9th Floor  
San Francisco, CA 94108-2788

BOOK 229 PAGE 591  
OFFICIAL RECORDS  
RECORDED AT THE REQUEST OF  
*Homestake*  
91 DEC 23 P 3:47  
*W.R. Stanley*  
EUREKA COUNTY, NEVADA  
M.N. REBALEATH, RECORDER  
FILE NO. 138941 625

138941  
**CERTIFICATE OF LOCATION**  
State of Nevada

Homestake Mining Company of California, a California corporation, having a mailing address of 650 California Street, San Francisco, CA 94108-2788, has located the HAY #5 lode mining claim, more particularly described below. The date of location is the 15th day of October, 1991.

The number of linear feet claimed in length along the course of the vein, each way from the point of discovery, is 10 feet in a northeasterly direction and 1490 feet in a southwesterly direction. The width claimed on each side of the center of the vein is 300 feet. The general course of the lode or vein, as near as may be, is northeast/southwest.

This lode mining claim is located in the Northeast Quarter of Section 24, Township 20 North, Range 51 East, Mount Diablo Base & Meridian, Eureka County, Nevada, and is described by metes and bounds as follows:

Beginning at Corner No. 1, which Corner No. 1 bears North 22 degrees 24' 23" West, a distance of 4963.554 feet from the West Common Corner of Sections 18 and 19, Township 20 North, Range 52 East, which corner is marked by a G.L.O. Brass Cap Monument;

- Thence east a distance of 750 feet to Corner No. 2;
  - Thence east a distance of 750 feet to Corner No. 3;
  - Thence south a distance of 600 feet to Corner No. 4;
  - Thence west a distance of 750 feet to Corner No. 5;
  - Thence west a distance of 750 feet to Corner No. 6;
  - Thence north a distance of 600 feet to Corner No. 1,
- the place of beginning.

This claim is contiguous to and is bounded by the following claims:  
HAY #7 on the north;  
HAY #6 on the east;  
HAY #66 on the west; and  
HAY #3 on the south.

The work of location consisted of making the maps provided in NRS 517.040.

- Corner No. 1, the Northwest Corner, is a 4"X4"X4" wooden post.
- Corner No. 2, the North side Center, is a 4"X4"X4" wooden post.
- Corner No. 3, the Northeast Corner, is a 4"X4"X4" wooden post.
- Corner No. 4, the Southeast Corner, is a 4"X4"X4" wooden post.
- Corner No. 5, the South side Center, is a 4"X4"X4" wooden post.
- Corner No. 6, the Southwest Corner, is a 4"X4"X4" wooden post.

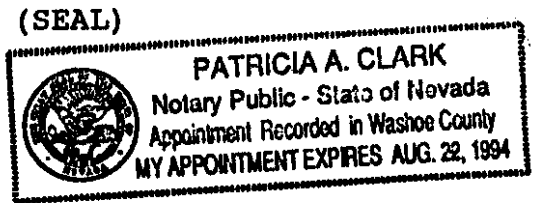
As erected on the ground, each side center or corner monument is marked as described above by scribed metal tags.

By *W.R. Stanley*  
W.R. Stanley, Agent

STATE OF NEVADA )  
                          )ss:  
COUNTY OF WASHOE )

On this 19th day of December, 1991, personally appeared before me, Patricia A. Clark, a notary public for said state, W.R. Stanley, as agent for Homestake Mining Company of California, a California corporation, who acknowledged that he executed the above instrument on behalf of said corporation.

*Patricia A. Clark*  
Patricia A. Clark, Notary Public  
3580 Barrymore Drive  
Reno, NV 89512



RECORDING REQUESTED BY AND  
WHEN RECORDED, RETURN TO:  
Homestake Mining Company of California  
Attention: Val Flynn  
650 California Street, 9th Floor  
San Francisco, CA 94108-2788

138942

CERTIFICATE OF LOCATION  
State of Nevada

BOOK 229 PAGE 592  
OFFICIAL RECORDS  
RECORDED AT THE REQUEST OF  
*Homestake*  
91 DEC 23 P 3:47  
*Mining*  
EUREKA COUNTY, NEVADA  
M.M. REBALEATI, RECORDER  
FILE NO. 138942  
FEE \$ 6.25

Homestake Mining Company of California, a California corporation, having a mailing address of 650 California Street, San Francisco, CA 94108-2788, has located the HAY #6 lode mining claim, more particularly described below. The date of location is the 15th day of October, 1991.

The number of linear feet claimed in length along the course of the vein, each way from the point of discovery, is 1490 feet in a northeasterly direction and 10 feet in a southwesterly direction. The width claimed on each side of the center of the vein is 300 feet. The general course of the lode or vein, as near as may be, is northeast/southwest.

This lode mining claim is located in the Northeast Quarter of Section 24 and the Southeast Quarter of Section 13, Township 20 North, Range 51 East, and the Northwest Quarter of Section 18 and the Southwest Quarter of Section 7, Township 20 North, Range 52 East, Mount Diablo Base & Meridian, Eureka County, Nevada, and is described by metes and bounds as follows:

Beginning at Corner No. 1, which Corner No. 1 bears North 6 degrees 25' 50" West, a distance of 5391.309 feet from the West Common Corner of Sections 18 and 19, Township 20 North, Range 52 East, which corner is marked by a G.L.O. Brass Cap Monument;

Thence east a distance of 750 feet to Corner No. 2;  
Thence east a distance of 750 feet to Corner No. 3;  
Thence south a distance of 600 feet to Corner No. 4;  
Thence west a distance of 750 feet to Corner No. 5;  
Thence west a distance of 750 feet to Corner No. 6;  
Thence north a distance of 600 feet to Corner No. 1,  
the place of beginning.

This claim is contiguous to and is bounded by the following claims:  
HAY #8 on the north;  
HAY #5 on the west; and  
HAY #4 on the south.

The work of location consisted of making the maps provided in NRS 517.040.

Corner No. 1, the Northwest Corner, is a 4"X4"X4" wooden post.  
Corner No. 2, the North side Center, is a 4"X4"X4" wooden post.  
Corner No. 3, the Northeast Corner, is a 4"X4"X4" wooden post.  
Corner No. 4, the Southeast Corner, is a 4"X4"X4" wooden post.  
Corner No. 5, the South side Center, is a 4"X4"X4" wooden post.  
Corner No. 6, the Southwest Corner, is a 4"X4"X4" wooden post.

As erected on the ground, each side center or corner monument is marked as described above by scribed metal tags.

By W.R. Stanley  
W.R. Stanley, Agent

STATE OF NEVADA )  
                          ) ss:  
COUNTY OF WASHOE )

On this 19<sup>th</sup> day of December, 1991, personally appeared before me, Patricia A. Clark, a notary public for said state, W.R. Stanley, as agent for Homestake Mining Company of California, a California corporation, who acknowledged that he executed the above instrument on behalf of said corporation.

Patricia A. Clark  
Patricia A. Clark, Notary Public  
3580 Barrymore Drive  
Reno, NV 89512

(SEAL)  
PATRICIA A. CLARK  
Notary Public - State of Nevada  
Appointment Recorded in Washoe County  
MY APPOINTMENT EXPIRES AUG. 22, 1994



RECORDING REQUESTED BY AND  
 WHEN RECORDED, RETURN TO:  
 Homestake Mining Company of California  
 Attention: Val Flynn  
 650 California Street, 9th Floor  
 San Francisco, CA 94108-2788

138944

BOOK 229 PAGE 594  
 OFFICIAL RECORDS  
 RECORDED AT THE REQUEST OF  
 Homestake  
 Mining  
 '91 DEC 23 P3:47  
 EUREKA COUNTY, NEVADA  
 M.N. REBALEATI, RECORDER  
 FILE NO. 138944 FEE \$25

CERTIFICATE OF LOCATION  
 State of Nevada

Homestake Mining Company of California, a California corporation, having a mailing address of 650 California Street, San Francisco, CA 94108-2788, has located the HAY #8 lode mining claim, more particularly described below. The date of location is the 15th day of October, 1991.

The number of linear feet claimed in length along the course of the vein, each way from the point of discovery, is 1490 feet in a northeasterly direction and 10 feet in a southwesterly direction. The width claimed on each side of the center of the vein is 300 feet. The general course of the lode or vein, as near as may be, is northeast/southwest.

This lode mining claim is located in the Northeast Quarter of Section 24 and the Southeast Quarter of Section 13, Township 20 North, Range 51 East, and the Southwest Quarter of Section 7, Township 20 North, Range 52 East, Mount Diablo Base & Meridian, Eureka County, Nevada, and is described by metes and bounds as follows:

Beginning at Corner No. 1, which Corner No. 1 bears North 8 degrees 49' 13" West, a distance of 5942.924 feet from the West Common Corner of Sections 18 and 19, Township 20 North, Range 52 East, which corner is marked by a G.L.O. Brass Cap Monument;

Thence east a distance of 750 feet to Corner No. 2;  
 Thence east a distance of 750 feet to Corner No. 3;  
 Thence south a distance of 600 feet to Corner No. 4;  
 Thence west a distance of 750 feet to Corner No. 5;  
 Thence west a distance of 750 feet to Corner No. 6;  
 Thence north a distance of 600 feet to Corner No. 1,  
 the place of beginning.

This claim is contiguous to and is bounded by the following claims:  
 HAY #10 on the north;  
 HAY #7 on the west; and  
 HAY #6 on the south.

The work of location consisted of making the maps provided in NRS 517.040.

Corner No. 1, the Northwest Corner, is a 4"x4"x4" wooden post.  
 Corner No. 2, the North side Center, is a 4"x4"x4" wooden post.  
 Corner No. 3, the Northeast Corner, is a 4"x4"x4" wooden post.  
 Corner No. 4, the Southeast Corner, is a 4"x4"x4" wooden post.  
 Corner No. 5, the South side Center, is a 4"x4"x4" wooden post.  
 Corner No. 6, the Southwest Corner, is a 4"x4"x4" wooden post.

As erected on the ground, each side center or corner monument is marked as described above by scribed metal tags.

By W.R. Stanley  
 W.R. Stanley, Agent

STATE OF NEVADA )  
 )ss:  
 COUNTY OF WASHOE )

On this 9th day of December, 1991, personally appeared before me, Patricia A. Clark, a notary public for said state, W.R. Stanley, as agent for Homestake Mining Company of California, a California corporation, who acknowledged that he executed the above instrument on behalf of said corporation.

Patricia A. Clark  
 Patricia A. Clark, Notary Public  
 3580 Barrymore Drive  
 Reno, NV 89512

(SEAL)  
 PATRICIA A. CLARK  
 Notary Public - State of Nevada  
 Appointment Recorded in Washoe County  
 MY APPOINTMENT EXPIRES AUG. 22, 1994



RECORDING REQUESTED BY AND  
WHEN RECORDED, RETURN TO:  
Homestake Mining Company of California  
Attention: Val Flynn  
650 California Street, 9th Floor  
San Francisco, CA 94108-2788

138945  
CERTIFICATE OF LOCATION  
State of Nevada

BOOK 229 PAGE 595  
OFFICIAL RECORDS  
RECORDED AT THE REQUEST OF  
*Homestake*  
91 DEC 23 P 3:47  
*Mining*  
EUREKA COUNTY, NEVADA  
M.N. REBAL/ATI. RECORDER  
FILE NO. 138945 FEE \$ 6.25

Homestake Mining Company of California, a California corporation, having a mailing address of 650 California Street, San Francisco, CA 94108-2788, has located the HAY #9 lode mining claim, more particularly described below. The date of location is the 15th day of October, 1991.

The number of linear feet claimed in length along the course of the vein, each way from the point of discovery, is 10 feet in a northeasterly direction and 1490 feet in a southwesterly direction. The width claimed on each side of the center of the vein is 300 feet. The general course of the lode or vein, as near as may be, is northeast/southwest.

This lode mining claim is located in the Northeast Quarter of Section 24 and the Southeast Quarter of Section 13, Township 20 North, Range 51 East, Mount Diablo Base & Meridian, Eureka County, Nevada, and is described by metes and bounds as follows:

Beginning at Corner No. 1, which Corner No. 1 bears North 24 degrees 02' 31" West, a distance of 6153.139 feet from the West Common Corner of Sections 18 and 19, Township 20 North, Range 52 East, which corner is marked by a G.L.O. Brass Cap Monument;

- Thence east a distance of 750 feet to Corner No. 2;
  - Thence east a distance of 750 feet to Corner No. 3;
  - Thence south a distance of 600 feet to Corner No. 4;
  - Thence west a distance of 750 feet to Corner No. 5;
  - Thence west a distance of 750 feet to Corner No. 6;
  - Thence north a distance of 600 feet to Corner No. 1,
- the place of beginning.

This claim is contiguous to and is bounded by the following claims:  
HAY #11 on the north;  
HAY #10 on the east;  
HAY #70 on the west; and  
HAY #7 on the south.

The work of location consisted of making the maps provided in NRS 517.040.

- Corner No. 1, the Northwest Corner, is a 4"X4"X4" wooden post.
- Corner No. 2, the North side Center, is a 4"X4"X4" wooden post.
- Corner No. 3, the Northeast Corner, is a 4"X4"X4" wooden post.
- Corner No. 4, the Southeast Corner, is a 4"X4"X4" wooden post.
- Corner No. 5, the South side Center, is a 4"X4"X4" wooden post.
- Corner No. 6, the Southwest Corner, is a 4"X4"X4" wooden post.

As erected on the ground, each side center or corner monument is marked as described above by scribed metal tags.

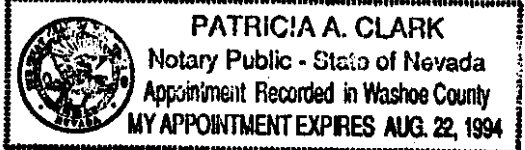
By W.R. Stanley  
W.R. Stanley, Agent

STATE OF NEVADA )  
                              ) ss:  
COUNTY OF WASHOE )

On this 19th day of December, 1991, personally appeared before me, Patricia A. Clark, a notary public for said state, W.R. Stanley, as agent for Homestake Mining Company of California, a California corporation, who acknowledged that he executed the above instrument on behalf of said corporation.

(SEAL)

Patricia A. Clark  
Patricia A. Clark, Notary Public  
3580 Barrymore Drive  
Reno, NV 89512



RECORDING REQUESTED BY AND  
WHEN RECORDED, RETURN TO:  
Homestake Mining Company of California  
Attention: Val Flynn  
650 California Street, 9th Floor  
San Francisco, CA 94108-2788

138946

CERTIFICATE OF LOCATION  
State of Nevada

BOOK 229 PAGE 596  
RECORDED AT THE REQUEST OF  
Homestake  
91 DEC 23 P 3:47  
Mining  
EUREKA COUNTY, NEVADA  
M.N. REBALEATI, RECORDER  
FILE NO. 138946  
625

Homestake Mining Company of California, a California corporation, having a mailing address of 650 California Street, San Francisco, CA 94108-2788, has located the HAY #10 lode mining claim, more particularly described below. The date of location is the 15th day of October, 1991.

The number of linear feet claimed in length along the course of the vein, each way from the point of discovery, is 1490 feet in a northeasterly direction and 10 feet in a southwesterly direction. The width claimed on each side of the center of the vein is 300 feet. The general course of the lode or vein, as near as may be, is northeast/southwest.

This lode mining claim is located in the Southeast Quarter of Section 13, Township 20 North, Range 51 East, and the Southwest Quarter of Section 7, Township 20 North, Range 52 East, Mount Diablo Base & Meridian, Eureka County, Nevada, and is described by metes and bounds as follows:

Beginning at Corner No. 1, which Corner No. 1 bears North 10 degrees 48' 04" West, a distance of 6503.112 feet from the West Common Corner of Sections 18 and 19, Township 20 North, Range 52 East, which corner is marked by a G.L.O. Brass Cap Monument;

- Thence east a distance of 750 feet to Corner No. 2;
  - Thence east a distance of 750 feet to Corner No. 3;
  - Thence south a distance of 600 feet to Corner No. 4;
  - Thence west a distance of 750 feet to Corner No. 5;
  - Thence west a distance of 750 feet to Corner No. 6;
  - Thence north a distance of 600 feet to Corner No. 1,
- the place of beginning.

This claim is contiguous to and is bounded by the following claims:  
HAY #12 on the north;  
HAY #9 on the west; and  
HAY #8 on the south.

The work of location consisted of making the maps provided in NRS 517.040.

- Corner No. 1, the Northwest Corner, is a 4"x4"x4" wooden post.
- Corner No. 2, the North side Center, is a 4"x4"x4" wooden post.
- Corner No. 3, the Northeast Corner, is a 4"x4"x4" wooden post.
- Corner No. 4, the Southeast Corner, is a 4"x4"x4" wooden post.
- Corner No. 5, the South side Center, is a 4"x4"x4" wooden post.
- Corner No. 6, the Southwest Corner, is a 4"x4"x4" wooden post.

As erected on the ground, each side center or corner monument is marked as described above by scribed metal tags.

By W.R. Stanley  
W.R. Stanley, Agent

STATE OF NEVADA )  
) ss:  
COUNTY OF WASHOE )

On this 19th day of December, 1991, personally appeared before me, Patricia A. Clark, a notary public for said state, W.R. Stanley, as agent for Homestake Mining Company of California, a California corporation, who acknowledged that he executed the above instrument on behalf of said corporation.

Patricia A. Clark  
Patricia A. Clark, Notary Public  
3580 Barrymore Drive  
Reno, NV 89512

(SEAL)  
PATRICIA A. CLARK  
Notary Public - State of Nevada  
Appointment Recorded in Washoe County  
MY APPOINTMENT EXPIRES AUG. 22, 1994



RECORDING REQUESTED BY AND  
WHEN RECORDED, RETURN TO:  
Homestake Mining Company of California  
Attention: Val Flynn  
650 California Street, 9th Floor  
San Francisco, CA 94108-2788

138948  
CERTIFICATE OF LOCATION  
State of Nevada

BOOK 229 PAGE 598  
OFFICIAL RECORDS  
RECORDED AT THE REQUEST OF  
*Monettable*  
91 DEC 23 . P.3:47  
*Mining*  
EUREKA COUNTY, NEVADA  
M.N. REBALEATI, RECORDER  
FILE NO. 138948  
FEE \$ 25

Homestake Mining Company of California, a California corporation, having a mailing address of 650 California Street, San Francisco, CA 94108-2788, has located the HAY #12 lode mining claim, more particularly described below. The date of location is the 15th day of October, 1991.

The number of linear feet claimed in length along the course of the vein, each way from the point of discovery, is 1490 feet in a northeasterly direction and 10 feet in a southwesterly direction. The width claimed on each side of the center of the vein is 300 feet. The general course of the lode or vein, as near as may be, is northeast/southwest.

This lode mining claim is located in the Southeast Quarter of Section 13, Township 20 North, Range 51 East, and the Southwest Quarter of Section 7, Township 20 North, Range 52 East, Mount Diablo Base & Meridian, Eureka County, Nevada, and is described by metes and bounds as follows:

Beginning at Corner No. 1, which Corner No. 1 bears North 12 degrees 27' 58" West, a distance of 7069.837 feet from the West Common Corner of Sections 18 and 19, Township 20 North, Range 52 East, which corner is marked by a G.L.O. Brass Cap Monument;

- Thence east a distance of 750 feet to Corner No. 2;
  - Thence east a distance of 750 feet to Corner No. 3;
  - Thence south a distance of 600 feet to Corner No. 4;
  - Thence west a distance of 750 feet to Corner No. 5;
  - Thence west a distance of 750 feet to Corner No. 6;
  - Thence north a distance of 600 feet to Corner No. 1,
- the place of beginning.

This claim is contiguous to and is bounded by the following claims:  
HAY #14 on the north;  
HAY #11 on the west; and  
HAY #10 on the south.

The work of location consisted of making the maps provided in NRS 517.040.

- Corner No. 1, the Northwest Corner, is a 4"X4"X4" wooden post.
- Corner No. 2, the North side Center, is a 4"X4"X4" wooden post.
- Corner No. 3, the Northeast Corner, is a 4"X4"X4" wooden post.
- Corner No. 4, the Southeast Corner, is a 4"X4"X4" wooden post.
- Corner No. 5, the South side Center, is a 4"X4"X4" wooden post.
- Corner No. 6, the Southwest Corner, is a 4"X4"X4" wooden post.

As erected on the ground, each side center or corner monument is marked as described above by scribed metal tags.

By *W.R. Stanley*  
W.R. Stanley, Agent

STATE OF NEVADA )  
 ) ss:  
COUNTY OF WASHOE )

On this 19<sup>th</sup> day of December, 1991, personally appeared before me, Patricia A. Clark, a notary public for said state, W.R. Stanley, as agent for Homestake Mining Company of California, a California corporation, who acknowledged that he executed the above instrument on behalf of said corporation.

*Patricia A. Clark*  
Patricia A. Clark, Notary Public  
3580 Barrymore Drive  
Reno, NV 89512

(SEAL)



RECORDING REQUESTED BY AND  
 WHEN RECORDED, RETURN TO:  
 Homestake Mining Company of California  
 Attention: Val Flynn  
 650 California Street, 9th Floor  
 San Francisco, CA 94108-2788

BOOK 229 PAGE 599  
 OFFICIAL RECORDS  
 RECORDED AT THE REQUEST OF  
*Homestake*  
 91 DEC 23 P3:47  
*Mining*  
 EUREKA COUNTY, NEVADA  
 IN REBALANCE RECORDER  
 FILE NO. *6-23-*  
 138949

138949  
 CERTIFICATE OF LOCATION  
 State of Nevada

Homestake Mining Company of California, a California corporation, having a mailing address of 650 California Street, San Francisco, CA 94108-2788, has located the HAY #13 lode mining claim, more particularly described below. The date of location is the 15th day of October, 1991.

The number of linear feet claimed in length along the course of the vein, each way from the point of discovery, is 10 feet in a northeasterly direction and 1490 feet in a southwesterly direction. The width claimed on each side of the center of the vein is 300 feet. The general course of the lode or vein, as near as may be, is northeast/southwest.

This lode mining claim is located in the Southeast Quarter of Section 13, Township 20 North, Range 51 East, Mount Diablo Base & Meridian, Eureka County, Nevada, and is described by metes and bounds as follows:

Beginning at Corner No. 1, which Corner No. 1 bears North 25 degrees 08' 49" West, a distance of 7346.113 feet from the West Common Corner of Sections 18 and 19, Township 20 North, Range 52 East, which corner is marked by a G.L.O. Brass Cap Monument;

- Thence east a distance of 750 feet to Corner No. 2;
  - Thence east a distance of 750 feet to Corner No. 3;
  - Thence south a distance of 600 feet to Corner No. 4;
  - Thence west a distance of 750 feet to Corner No. 5;
  - Thence west a distance of 750 feet to Corner No. 6;
  - Thence north a distance of 600 feet to Corner No. 1,
- the place of beginning.

This claim is contiguous to and is bounded by the following claims:  
 HAY #15 on the north;  
 HAY #14 on the east;  
 HAY #74 on the west; and  
 HAY #11 on the south.

The work of location consisted of making the maps provided in NRS 517.040.

- Corner No. 1, the Northwest Corner, is a 4"x4"x4" wooden post.
- Corner No. 2, the North side Center, is a 4"x4"x4" wooden post.
- Corner No. 3, the Northeast Corner, is a 4"x4"x4" wooden post.
- Corner No. 4, the Southeast Corner, is a 4"x4"x4" wooden post.
- Corner No. 5, the South side Center, is a 4"x4"x4" wooden post.
- Corner No. 6, the Southwest Corner, is a 4"x4"x4" wooden post.

As erected on the ground, each side center or corner monument is marked as described above by scribed metal tags.

By W.R. Stanley  
 W.R. Stanley, Agent

STATE OF NEVADA )  
 ) ss:  
 COUNTY OF WASHOE )

On this 19th day of December, 1991, personally appeared before me, Patricia A. Clark, a notary public for said state, W.R. Stanley, as agent for Homestake Mining Company of California, a California corporation, who acknowledged that he executed the above instrument on behalf of said corporation.

Patricia A. Clark  
 Patricia A. Clark, Notary Public  
 3580 Barrymore Drive  
 Reno, NV 89512

(SEAL)  
 PATRICIA A. CLARK  
 Notary Public - State of Nevada  
 Appointment Recorded in Washoe County  
 MY APPOINTMENT EXPIRES AUG. 22, 1994

RECORDING REQUESTED BY AND  
WHEN RECORDED, RETURN TO:  
Homestake Mining Company of California  
Attention: Val Flynn  
650 California Street, 9th Floor  
San Francisco, CA 94108-2788 138950

BOOK 229 PAGE 606  
OFFICIAL RECORDS  
RECORDED AT THE REQUEST OF  
*Homestake*  
91 DEC 23 P 3 48  
*Mining*  
EUREKA COUNTY, NEVADA  
IN REBALANCE RECORDING  
FILE NO. 138950/25

CERTIFICATE OF LOCATION  
State of Nevada

Homestake Mining Company of California, a California corporation, having a mailing address of 650 California Street, San Francisco, CA 94108-2788, has located the HAY #14 lode mining claim, more particularly described below. The date of location is the 15th day of October, 1991.

The number of linear feet claimed in length along the course of the vein, each way from the point of discovery, is 1490 feet in a northeasterly direction and 10 feet in a southwesterly direction. The width claimed on each side of the center of the vein is 300 feet. The general course of the lode or vein, as near as may be, is northeast/southwest.

This lode mining claim is located in the East Half of Section 13, Township 20 North, Range 51 East, Mount Diablo Base & Meridian, Eureka County, Nevada, and is described by metes and bounds as follows:

Beginning at Corner No. 1, which Corner No. 1 bears North 13 degrees 52' 59" West, a distance of 7641.644 feet from the West Common Corner of Sections 18 and 19, Township 20 North, Range 52 East, which corner is marked by a G.L.O. Brass Cap Monument;

- Thence east a distance of 750 feet to Corner No. 2;
  - Thence east a distance of 750 feet to Corner No. 3;
  - Thence south a distance of 600 feet to Corner No. 4;
  - Thence west a distance of 750 feet to Corner No. 5;
  - Thence west a distance of 750 feet to Corner No. 6;
  - Thence north a distance of 600 feet to Corner No. 1,
- the place of beginning.

This claim is contiguous to and is bounded by the following claims:  
HAY #16 on the north;  
HAY #13 on the west; and  
HAY #12 on the south.

The work of location consisted of making the maps provided in NRS 517.040.

- Corner No. 1, the Northwest Corner, is a 4"X4"X4" wooden post.
- Corner No. 2, the North side Center, is a 4"X4"X4" wooden post.
- Corner No. 3, the Northeast Corner, is a 4"X4"X4" wooden post.
- Corner No. 4, the Southeast Corner, is a 4"X4"X4" wooden post.
- Corner No. 5, the South side Center, is a 4"X4"X4" wooden post.
- Corner No. 6, the Southwest Corner, is a 4"X4"X4" wooden post.

As erected on the ground, each side center or corner monument is marked as described above by scribed metal tags.

By *W.R. Stanley*  
W.R. Stanley, Agent

STATE OF NEVADA )  
                                  ) ss:  
COUNTY OF WASHOE )

On this 19th day of December, 1991, personally appeared before me, Patricia A. Clark, a notary public for said state, W.R. Stanley, as agent for Homestake Mining Company of California, a California corporation, who acknowledged that he executed the above instrument on behalf of said corporation.

(SEAL)

*Patricia A. Clark*  
Patricia A. Clark, Notary Public  
3580 Barrymore Drive  
Reno, NV 89512

