

RECORDING REQUESTED BY AND
WHEN RECORDED, RETURN TO:
Homestake Mining Company of California
Attention: Val Flynn
650 California Street, 9th Floor
San Francisco, CA 94108-2788

BOOK 230 PAGE 006
OFFICIAL RECORDS
RECORDED AT THE REQUEST OF
Homestake
91 DEC 23 P 3:48
Mining
EUREKA COUNTY NEVADA
I.M. REBAL EAT. RECORDER
FILE NO. 138956 FEE \$ 6.25

138956
CERTIFICATE OF LOCATION
State of Nevada

Homestake Mining Company of California, a California corporation, having a mailing address of 650 California Street, San Francisco, CA 94108-2788, has located the HAY #64 lode mining claim, more particularly described below. The date of location is the 15th day of October, 1991.

The number of linear feet claimed in length along the course of the vein, each way from the point of discovery, is 1490 feet in a northeasterly direction and 10 feet in a southwesterly direction. The width claimed on each side of the center of the vein is 300 feet. The general course of the lode or vein, as near as may be, is northeast/southwest.

This lode mining claim is located in the Southeast Quarter and the Northeast Quarter of Section 24, Township 20 North, Range 51 East, Mount Diablo Base & Meridian, Eureka County, Nevada, and is described by metes and bounds as follows:

Beginning at Corner No. 1, which Corner No. 1 bears North 40 degrees 59' 49" West, a distance of 4378.971 feet from the West Common Corner of Sections 18 and 19, Township 20 North, Range 52 East, which corner is marked by a G.L.O. Brass Cap Monument;

- Thence east a distance of 750 feet to Corner No. 2;
 - Thence east a distance of 750 feet to Corner No. 3;
 - Thence south a distance of 600 feet to Corner No. 4;
 - Thence west a distance of 750 feet to Corner No. 5;
 - Thence west a distance of 750 feet to Corner No. 6;
 - Thence north a distance of 600 feet to Corner No. 1,
- the place of beginning.

This claim is contiguous to and is bounded by the following claims:
HAY #66 on the north;
HAY #3 on the east;
HAY #63 on the west; and
HAY #62 on the south.

The work of location consisted of making the maps provided in NRS 517.040.

- Corner No. 1, the Northwest Corner, is a 4"X4"X4" wooden post.
- Corner No. 2, the North side Center, is a 4"X4"X4" wooden post.
- Corner No. 3, the Northeast Corner, is a 4"X4"X4" wooden post.
- Corner No. 4, the Southeast Corner, is a 4"X4"X4" wooden post.
- Corner No. 5, the South side Center, is a 4"X4"X4" wooden post.
- Corner No. 6, the Southwest Corner, is a 4"X4"X4" wooden post.

As erected on the ground, each side center or corner monument is marked as described above by scribed metal tags.

By *W.R. Stanley*
W.R. Stanley, Agent

STATE OF NEVADA)
)ss:
COUNTY OF WASHOE)

On this 19th day of December, 1991, personally appeared before me, Patricia A. Clark, a notary public for said state, W.R. Stanley, as agent for Homestake Mining Company of California, a California corporation, who acknowledged that he executed the above instrument on behalf of said corporation.

(SEAL)



Patricia A. Clark
Patricia A. Clark, Notary Public
3580 Barrymore Drive
Reno, NV 89512

RECORDING REQUESTED BY AND
WHEN RECORDED, RETURN TO:

Homestake Mining Company of California
Attention: Val Flynn
650 California Street, 9th Floor
San Francisco, CA 94108-2788

138957

CERTIFICATE OF LOCATION
State of Nevada

OK-230 PAGE 007
OFFICIAL RECORDS
CORDED AT THE REQUEST OF
Homestake
91 DEC 23 P3:48
Mining
UREKA COUNTY, NEVADA
M. REBALEATI, RECORDER
FEE \$ 6.25
138957

Homestake Mining Company of California, a California corporation, having a mailing address of 650 California Street, San Francisco, CA 94108-2788, has located the HAY #65 lode mining claim, more particularly described below. The date of location is the 15th day of October, 1991.

The number of linear feet claimed in length along the course of the vein, each way from the point of discovery, is 10 feet in a northeasterly direction and 1490 feet in a southwesterly direction. The width claimed on each side of the center of the vein is 300 feet. The general course of the lode or vein, as near as may be, is northeast/southwest.

This lode mining claim is located in the Southeast Quarter and the Northeast Quarter of Section 24, Township 20 North, Range 51 East, Mount Diablo Base & Meridian, Eureka County, Nevada, and is described by metes and bounds as follows:

Beginning at Corner No. 1, which Corner No. 1 bears North 55 degrees 40' 05" West, a distance of 5410.930 feet from the West Common Corner of Sections 18 and 19, Township 20 North, Range 52 East, which corner is marked by a G.L.O. Brass Cap Monument;

Thence east a distance of 750 feet to Corner No. 2;
Thence east a distance of 750 feet to Corner No. 3;
Thence south a distance of 600 feet to Corner No. 4;
Thence west a distance of 750 feet to Corner No. 5;
Thence west a distance of 750 feet to Corner No. 6;
Thence north a distance of 600 feet to Corner No. 1,
the place of beginning.

This claim is contiguous to and is bounded by the following claims:
HAY #67 on the north;
HAY #66 on the east;
HAY #198 on the west; and
HAY #63 on the south.

The work of location consisted of making the maps provided in NRS 517.040.

Corner No. 1, the Northwest Corner, is a 4"x4"x4" wooden post.
Corner No. 2, the North side Center, is a 4"x4"x4" wooden post.
Corner No. 3, the Northeast Corner, is a 4"x4"x4" wooden post.
Corner No. 4, the Southeast Corner, is a 4"x4"x4" wooden post.
Corner No. 5, the South side Center, is a 4"x4"x4" wooden post.
Corner No. 6, the Southwest Corner, is a 4"x4"x4" wooden post.

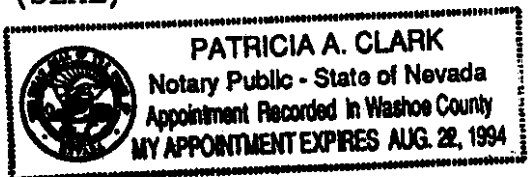
As erected on the ground, each side center or corner monument is marked as described above by scribed metal tags.

By W.R. Stanley
W.R. Stanley, Agent

STATE OF NEVADA)
) ss:
COUNTY OF WASHOE)

On this 19th day of December, 1991, personally appeared before me, Patricia A. Clark, a notary public for said state, W.R. Stanley, as agent for Homestake Mining Company of California, a California corporation, who acknowledged that he executed the above instrument on behalf of said corporation.

(SEAL)



Patricia A. Clark
Patricia A. Clark, Notary Public
3580 Barrymore Drive
Reno, NV 89512

RECORDING REQUESTED BY AND
WHEN RECORDED, RETURN TO:

Homestake Mining Company of California
Attention: Val Flynn
650 California Street, 9th Floor
San Francisco, CA 94108-2788

138958

CERTIFICATE OF LOCATION
State of Nevada

JDK 230 PAGE 00 8
OFFICIAL RECORDS
RECORDED AT THE REQUEST OF
Homestake
Mining
91 DEC 23 P 3:48
EUREKA COUNTY, NEVADA
N. REBAL FILE, RECORDED
LE NO. 138958 \$ 25

Homestake Mining Company of California, a California corporation, having a mailing address of 650 California Street, San Francisco, CA 94108-2788, has located the HAY #66 lode mining claim, more particularly described below. The date of location is the 15th day of October, 1991.

The number of linear feet claimed in length along the course of the vein, each way from the point of discovery, is 1490 feet in a northeasterly direction and 10 feet in a southwesterly direction. The width claimed on each side of the center of the vein is 300 feet. The general course of the lode or vein, as near as may be, is northeast/southwest.

This lode mining claim is located in the Northeast Quarter of Section 24, Township 20 North, Range 51 East, Mount Diablo Base & Meridian, Eureka County, Nevada, and is described by metes and bounds as follows:

Beginning at Corner No. 1, which Corner No. 1 bears North 39 degrees 46' 31" West, a distance of 4970.665 feet from the West Common Corner of Sections 18 and 19, Township 20 North, Range 52 East, which corner is marked by a G.L.O. Brass Cap Monument;

- Thence east a distance of 750 feet to Corner No. 2;
 - Thence east a distance of 750 feet to Corner No. 3;
 - Thence south a distance of 600 feet to Corner No. 4;
 - Thence west a distance of 750 feet to Corner No. 5;
 - Thence west a distance of 750 feet to Corner No. 6;
 - Thence north a distance of 600 feet to Corner No. 1,
- the place of beginning.

This claim is contiguous to and is bounded by the following claims:
HAY #68 on the north;
HAY #5 on the east;
HAY #65 on the west; and
HAY #64 on the south.

The work of location consisted of making the maps provided in NRS 517.040.

- Corner No. 1, the Northwest Corner, is a 4"X4"X4" wooden post.
- Corner No. 2, the North side Center, is a 4"X4"X4" wooden post.
- Corner No. 3, the Northeast Corner, is a 4"X4"X4" wooden post.
- Corner No. 4, the Southeast Corner, is a 4"X4"X4" wooden post.
- Corner No. 5, the South side Center, is a 4"X4"X4" wooden post.
- Corner No. 6, the Southwest Corner, is a 4"X4"X4" wooden post.

As erected on the ground, each side center or corner monument is marked as described above by scribed metal tags.

By W.R. Stanley
W.R. Stanley, Agent

STATE OF NEVADA)
) ss:
COUNTY OF WASHOE)

On this 19th day of December, 1991, personally appeared before me, Patricia A. Clark, a notary public for said state, W.R. Stanley, as agent for Homestake Mining Company of California, a California corporation, who acknowledged that he executed the above instrument on behalf of said corporation.

Patricia A. Clark
Patricia A. Clark, Notary Public
3580 Barrymore Drive
Reno, NV 89512

(SEAL)



RECORDING REQUESTED BY AND
WHEN RECORDED, RETURN TO:
Homestake Mining Company of California
Attention: Val Flynn
650 California Street, 9th Floor
San Francisco, CA 94108-2788

138959

CERTIFICATE OF LOCATION
State of Nevada

BOOK 230 PAGE 009
OFFICIAL RECORDS
RECORDED AT THE REQUEST OF
Homestake
91 DEC 23 P 3:48
Mining
EUREKA COUNTY, NEVADA
N. REBALEATI, RECORDER
LE NO. FEE \$ 6.25
138959

Homestake Mining Company of California, a California corporation, having a mailing address of 650 California Street, San Francisco, CA 94108-2788, has located the HAY #67 lode mining claim, more particularly described below. The date of location is the 15th day of October, 1991.

The number of linear feet claimed in length along the course of the vein, each way from the point of discovery, is 10 feet in a northeasterly direction and 1490 feet in a southwesterly direction. The width claimed on each side of the center of the vein is 300 feet. The general course of the lode or vein, as near as may be, is northeast/southwest.

This lode mining claim is located in the Northeast Quarter of Section 24, Township 20 North, Range 51 East, Mount Diablo Base & Meridian, Eureka County, Nevada, and is described by metes and bounds as follows:

Beginning at Corner No. 1, which Corner No. 1 bears North 53 degrees 14' 38" West, a distance of 5960.729 feet from the West Common Corner of Sections 18 and 19, Township 20 North, Range 52 East, which corner is marked by a G.L.O. Brass Cap Monument;

- Thence east a distance of 750 feet to Corner No. 2;
 - Thence east a distance of 750 feet to Corner No. 3;
 - Thence south a distance of 600 feet to Corner No. 4;
 - Thence west a distance of 750 feet to Corner No. 5;
 - Thence west a distance of 750 feet to Corner No. 6;
 - Thence north a distance of 600 feet to Corner No. 1,
- the place of beginning.

This claim is contiguous to and is bounded by the following claims:
HAY #69 on the north;
HAY #68 on the east;
HAY #200 on the west; and
HAY #65 on the south.

The work of location consisted of making the maps provided in NRS 517.040.

- Corner No. 1, the Northwest Corner, is a 4"X4"X4" wooden post.
- Corner No. 2, the North side Center, is a 4"X4"X4" wooden post.
- Corner No. 3, the Northeast Corner, is a 4"X4"X4" wooden post.
- Corner No. 4, the Southeast Corner, is a 4"X4"X4" wooden post.
- Corner No. 5, the South side Center, is a 4"X4"X4" wooden post.
- Corner No. 6, the Southwest Corner, is a 4"X4"X4" wooden post.

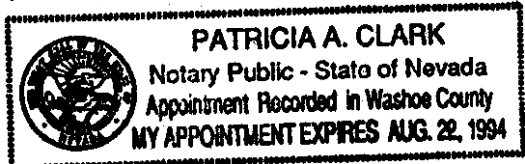
As erected on the ground, each side center or corner monument is marked as described above by scribed metal tags.

By *W.R. Stanley*
W.R. Stanley, Agent

STATE OF NEVADA)
) ss:
COUNTY OF WASHOE)

On this 19th day of December, 1991, personally appeared before me, Patricia A. Clark, a notary public for said state, W.R. Stanley, as agent for Homestake Mining Company of California, a California corporation, who acknowledged that he executed the above instrument on behalf of said corporation.

(SEAL)



Patricia A. Clark
Patricia A. Clark, Notary Public
3580 Barrymore Drive
Reno, NV 89512

RECORDING REQUESTED BY AND
WHEN RECORDED, RETURN TO:
Homestake Mining Company of California
Attention: Val Flynn
650 California Street, 9th Floor
San Francisco, CA 94108-2788

BOOK 230 PAGE 10
OFFICIAL RECORDS
RECORDED AT THE REQUEST OF
Homestake
91 DEC 23 P 3:48
Mining
EUREKA COUNTY, NEVADA
M.N. REBAL EATL. RECORDER
FILE NO. 625
138960

138960
CERTIFICATE OF LOCATION
State of Nevada

Homestake Mining Company of California, a California corporation, having a mailing address of 650 California Street, San Francisco, CA 94108-2788, has located the HAY #68 lode mining claim, more particularly described below. The date of location is the 15th day of October, 1991.

The number of linear feet claimed in length along the course of the vein, each way from the point of discovery, is 1490 feet in a northeasterly direction and 10 feet in a southwesterly direction. The width claimed on each side of the center of the vein is 300 feet. The general course of the lode or vein, as near as may be, is northeast/southwest.

This lode mining claim is located in the Northeast Quarter of Section 24, Township 20 North, Range 51 East, Mount Diablo Base & Meridian, Eureka County, Nevada, and is described by metes and bounds as follows:

Beginning at Corner No. 1, which Corner No. 1 bears North 38 degrees 48' 49" West, a distance of 5564.139 feet from the West Common Corner of Sections 18 and 19, Township 20 North, Range 52 East, which corner is marked by a G.L.O. Brass Cap Monument;

Thence east a distance of 750 feet to Corner No. 2;
Thence east a distance of 750 feet to Corner No. 3;
Thence south a distance of 600 feet to Corner No. 4;
Thence west a distance of 750 feet to Corner No. 5;
Thence west a distance of 750 feet to Corner No. 6;
Thence north a distance of 600 feet to Corner No. 1,
the place of beginning.

This claim is contiguous to and is bounded by the following claims:
HAY #70 on the north;
HAY #7 on the east;
HAY #67 on the west; and
HAY #66 on the south.

The work of location consisted of making the maps provided in NRS 517.040.

Corner No. 1, the Northwest Corner, is a 4"X4"X4" wooden post.
Corner No. 2, the North side Center, is a 4"X4"X4" wooden post.
Corner No. 3, the Northeast Corner, is a 4"X4"X4" wooden post.
Corner No. 4, the Southeast Corner, is a 4"X4"X4" wooden post.
Corner No. 5, the South side Center, is a 4"X4"X4" wooden post.
Corner No. 6, the Southwest Corner, is a 4"X4"X4" wooden post.

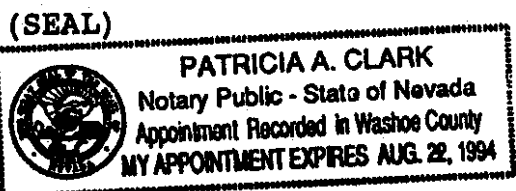
As erected on the ground, each side center or corner monument is marked as described above by scribed metal tags.

By W.R. Stanley
W.R. Stanley, Agent

STATE OF NEVADA)
) ss:
COUNTY OF WASHOE)

On this 19th day of December, 1991, personally appeared before me, Patricia A. Clark, a notary public for said state, W.R. Stanley, as agent for Homestake Mining Company of California, a California corporation, who acknowledged that he executed the above instrument on behalf of said corporation.

Patricia A. Clark
Patricia A. Clark, Notary Public
3580 Barrymore Drive
Reno, NV 89512



RECORDING REQUESTED BY AND
WHEN RECORDED, RETURN TO:
Homestake Mining Company of California
Attention: Val Flynn
650 California Street, 9th Floor
San Francisco, CA 94108-2788

138961

CERTIFICATE OF LOCATION
State of Nevada

BOOK 235 PAGE 011
OFFICIAL RECORDS
RECORDED AT THE REQUEST OF
91 DEC 23 P 3:48
Homestake
Mining
EUREKA COUNTY, NEVADA
M.N. REBALANCE RECORDS
FILE # 138961
6:25

Homestake Mining Company of California, a California corporation, having a mailing address of 650 California Street, San Francisco, CA 94108-2788, has located the HAY #69 lode mining claim, more particularly described below. The date of location is the 15th day of October, 1991.

The number of linear feet claimed in length along the course of the vein, each way from the point of discovery, is 10 feet in a northeasterly direction and 1490 feet in a southwesterly direction. The width claimed on each side of the center of the vein is 300 feet. The general course of the lode or vein, as near as may be, is northeast/southwest.

This lode mining claim is located in the Northeast Quarter of Section 24, Township 20 North, Range 51 East, Mount Diablo Base & Meridian, Eureka County, Nevada, and is described by metes and bounds as follows:

Beginning at Corner No. 1, which Corner No. 1 bears North 51 degrees 13' 56" West, a distance of 6519.388 feet from the West Common Corner of Sections 18 and 19, Township 20 North, Range 52 East, which corner is marked by a G.L.O. Brass Cap Monument;

- Thence east a distance of 750 feet to Corner No. 2;
 - Thence east a distance of 750 feet to Corner No. 3;
 - Thence south a distance of 600 feet to Corner No. 4;
 - Thence west a distance of 750 feet to Corner No. 5;
 - Thence west a distance of 750 feet to Corner No. 6;
 - Thence north a distance of 600 feet to Corner No. 1,
- the place of beginning.

This claim is contiguous to and is bounded by the following claims:
HAY #71 on the north;
HAY #70 on the east;
HAY #202 on the west; and
HAY #67 on the south.

The work of location consisted of making the maps provided in NRS 517.040.

- Corner No. 1, the Northwest Corner, is a 4"X4"X4" wooden post.
- Corner No. 2, the North side Center, is a 4"X4"X4" wooden post.
- Corner No. 3, the Northeast Corner, is a 4"X4"X4" wooden post.
- Corner No. 4, the Southeast Corner, is a 4"X4"X4" wooden post.
- Corner No. 5, the South side Center, is a 4"X4"X4" wooden post.
- Corner No. 6, the Southwest Corner, is a 4"X4"X4" wooden post.

As erected on the ground, each side center or corner monument is marked as described above by scribed metal tags.

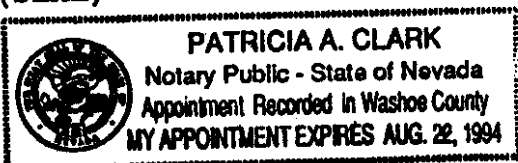
By W.R. Stanley
W.R. Stanley, Agent

STATE OF NEVADA)
) ss:
COUNTY OF WASHOE)

On this 19th day of December, 1991, personally appeared before me, Patricia A. Clark, a notary public for said state, W.R. Stanley, as agent for Homestake Mining Company of California, a California corporation, who acknowledged that he executed the above instrument on behalf of said corporation.

Patricia A. Clark
Patricia A. Clark, Notary Public
3580 Barrymore Drive
Reno, NV 89512

(SEAL)



RECORDING REQUESTED BY AND
WHEN RECORDED, RETURN TO:
Homestake Mining Company of California
Attention: Val Flynn
650 California Street, 9th Floor
San Francisco, CA 94108-2788

138962

BOOK 230 PAGE 012
RECORDED AT THE REQUEST OF
Homestake Mining
91 DEC 23 P 3:48
EUREKA COUNTY, NEVADA
N. REBAL. AT. RECORDER
FILE NO. 138962
FEE \$ 25

CERTIFICATE OF LOCATION
State of Nevada

Homestake Mining Company of California, a California corporation, having a mailing address of 650 California Street, San Francisco, CA 94108-2788, has located the HAY #70 lode mining claim, more particularly described below. The date of location is the 15th day of October, 1991.

The number of linear feet claimed in length along the course of the vein, each way from the point of discovery, is 1490 feet in a northeasterly direction and 10 feet in a southwesterly direction. The width claimed on each side of the center of the vein is 300 feet. The general course of the lode or vein, as near as may be, is northeast/southwest.

This lode mining claim is located in the Northeast Quarter of Section 24 and the Southeast Quarter of Section 13, Township 20 North, Range 51 East, Mount Diablo Base & Meridian, Eureka County, Nevada, and is described by metes and bounds as follows:

02 Beginning at Corner No. 1, which Corner No. 1 bears North 38 degrees 12' 15" West, a distance of 6158.877 feet from the West Common Corner of Sections 18 and 19, Township 20 North, Range 52 East, which corner is marked by a G.L.O. Brass Cap Monument;

- Thence east a distance of 750 feet to Corner No. 2;
 - Thence east a distance of 750 feet to Corner No. 3;
 - Thence south a distance of 600 feet to Corner No. 4;
 - Thence west a distance of 750 feet to Corner No. 5;
 - Thence west a distance of 750 feet to Corner No. 6;
 - Thence north a distance of 600 feet to Corner No. 1,
- the place of beginning.

This claim is contiguous to and is bounded by the following claims:
HAY #72 on the north;
HAY #9 on the east;
HAY #69 on the west; and
HAY #68 on the south.

The work of location consisted of making the maps provided in NRS 517.040.

- Corner No. 1, the Northwest Corner, is a 4"x4"x4" wooden post.
- Corner No. 2, the North side Center, is a 4"x4"x4" wooden post.
- Corner No. 3, the Northeast Corner, is a 4"x4"x4" wooden post.
- Corner No. 4, the Southeast Corner, is a 4"x4"x4" wooden post.
- Corner No. 5, the South side Center, is a 4"x4"x4" wooden post.
- Corner No. 6, the Southwest Corner, is a 4"x4"x4" wooden post.

As erected on the ground, each side center or corner monument is marked as described above by scribed metal tags.

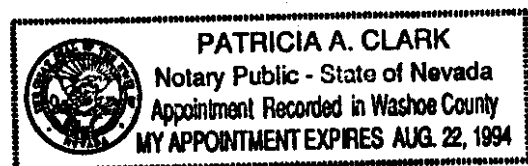
By W.R. Stanley
W.R. Stanley, Agent

STATE OF NEVADA)
) ss:
COUNTY OF WASHOE)

On this 19th day of December, 1991, personally appeared before me, Patricia A. Clark, a notary public for said state, W.R. Stanley, as agent for Homestake Mining Company of California, a California corporation, who acknowledged that he executed the above instrument on behalf of said corporation.

(SEAL)

Patricia A. Clark
Patricia A. Clark, Notary Public
3580 Barrymore Drive
Reno, NV 89512



RECORDING REQUESTED BY AND
WHEN RECORDED, RETURN TO:
Homestake Mining Company of California
Attention: Val Flynn
650 California Street, 9th Floor
San Francisco, CA 94108-2788

138963

CERTIFICATE OF LOCATION
State of Nevada

BOOK 230 PAGE 013
OFFICIAL RECORDS
RECORDED AT THE REQUEST OF
Homestake
91 DEC 23 P 3:48
Mining
EUREKA COUNTY, NEVADA
M.N. REBAL EATL. RECORDER
FILE NO. 138963
FEE \$ 6.25

Homestake Mining Company of California, a California Corporation, having a mailing address of 650 California Street, San Francisco, CA 94108-2788, has located the HAY #71 lode mining claim, more particularly described below. The date of location is the 15th day of October, 1991.

The number of linear feet claimed in length along the course of the vein, each way from the point of discovery, is 10 feet in a northeasterly direction and 1490 feet in a southwesterly direction. The width claimed on each side of the center of the vein is 300 feet. The general course of the lode or vein, as near as may be, is northeast/southwest.

This lode mining claim is located in the North Half of Section 24, Township 20 North, Range 51 East, Mount Diablo Base & Meridian, Eureka County, Nevada, and is described by metes and bounds as follows:

Beginning at Corner No. 1, which Corner No. 1 bears North 49 degrees 32' 24" West, a distance of 7084.811 feet from the West Common Corner of Sections 18 and 19, Township 20 North, Range 52 East, which corner is marked by a G.L.O. Brass Cap Monument;

- Thence east a distance of 750 feet to Corner No. 2;
 - Thence east a distance of 750 feet to Corner No. 3;
 - Thence south a distance of 600 feet to Corner No. 4;
 - Thence west a distance of 750 feet to Corner No. 5;
 - Thence west a distance of 750 feet to Corner No. 6;
 - Thence north a distance of 600 feet to Corner No. 1,
- the place of beginning.

This claim is contiguous to and is bounded by the following claims:
HAY #73 on the north;
HAY #72 on the east;
HAY #204 on the west; and
HAY #69 on the south.

The work of location consisted of making the maps provided in NRS 517.040.

- Corner No. 1, the Northwest Corner, is a 4"x4"x4" wooden post.
- Corner No. 2, the North side Center, is a 4"x4"x4" wooden post.
- Corner No. 3, the Northeast Corner, is a 4"x4"x4" wooden post.
- Corner No. 4, the Southeast Corner, is a 4"x4"x4" wooden post.
- Corner No. 5, the South side Center, is a 4"x4"x4" wooden post.
- Corner No. 6, the Southwest Corner, is a 4"x4"x4" wooden post.

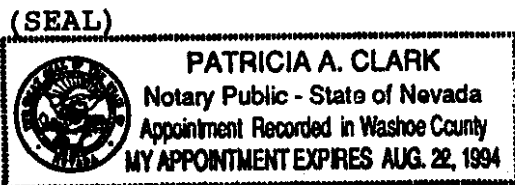
As erected on the ground, each side center or corner monument is marked as described above by scribed metal tags.

By W.R. Stanley
W.R. Stanley, Agent

STATE OF NEVADA)
)ss:
COUNTY OF WASHOE)

On this 19th day of December, 1991, personally appeared before me, Patricia A. Clark, a notary public for said state, W.R. Stanley, as agent for Homestake Mining Company of California, a California corporation, who acknowledged that he executed the above instrument on behalf of said corporation.

Patricia A. Clark
Patricia A. Clark, Notary Public
3580 Barrymore Drive
Reno, NV 89512



RECORDING REQUESTED BY AND
 WHEN RECORDED, RETURN TO:
 Homestake Mining Company of California
 Attention: Val Flynn
 650 California Street, 9th Floor
 San Francisco, CA 94108-2788

138964

BOOK 230 PAGE 14
 OFFICIAL RECORDS
 RECORDED AT THE REQUEST OF
 Homestake Mining
 91 DEC 23 P 3:48
 EUREKA COUNTY, NEVADA
 M. N. REBALEATI, RECORDER
 FILE NO. 138964
 6-25

CERTIFICATE OF LOCATION
 State of Nevada

Homestake Mining Company of California, a California Corporation, having a mailing address of 650 California Street, San Francisco, CA 94108-2788, has located the HAY #72 lode mining claim, more particularly described below. The date of location is the 15th day of October, 1991.

The number of linear feet claimed in length along the course of the vein, each way from the point of discovery, is 1490 feet in a northeasterly direction and 10 feet in a southwesterly direction. The width claimed on each side of the center of the vein is 300 feet. The general course of the lode or vein, as near as may be, is northeast/southwest.

This lode mining claim is located in the Northeast Quarter of Section 24 and the Southeast Quarter of Section 13, Township 20 North, Range 51 East, Mount Diablo Base & Meridian, Eureka County, Nevada, and is described by metes and bounds as follows:

Beginning at Corner No. 1, which Corner No. 1 bears North 37 degrees 23' 54" West, a distance of 6754.546 feet from the West Common Corner of Sections 18 and 19, Township 20 North, Range 52 East, which corner is marked by a G.L.O. Brass Cap Monument;

- Thence east a distance of 750 feet to Corner No. 2;
 - Thence east a distance of 750 feet to Corner No. 3;
 - Thence south a distance of 600 feet to Corner No. 4;
 - Thence west a distance of 750 feet to Corner No. 5;
 - Thence west a distance of 750 feet to Corner No. 6;
 - Thence north a distance of 600 feet to Corner No. 1,
- the place of beginning.

This claim is contiguous to and is bounded by the following claims:
 HAY #74 on the north;
 HAY #11 on the east;
 HAY #71 on the west; and
 HAY #70 on the south.

The work of location consisted of making the maps provided in NRS 517.040.

- Corner No. 1, the Northwest Corner, is a 4"X4"X4" wooden post.
- Corner No. 2, the North side Center, is a 4"X4"X4" wooden post.
- Corner No. 3, the Northeast Corner, is a 4"X4"X4" wooden post.
- Corner No. 4, the Southeast Corner, is a 4"X4"X4" wooden post.
- Corner No. 5, the South side Center, is a 4"X4"X4" wooden post.
- Corner No. 6, the Southwest Corner, is a 4"X4"X4" wooden post.

As erected on the ground, each side center or corner monument is marked as described above by scribed metal tags.

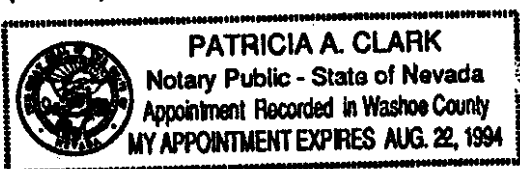
By W.R. Stanley
 W.R. Stanley, Agent

STATE OF NEVADA)
) ss:
 COUNTY OF WASHOE)

On this 19th day of December, 1991, personally appeared before me, Patricia A. Clark, a notary public for said state, W.R. Stanley, as agent for Homestake Mining Company of California, a California corporation, who acknowledged that he executed the above instrument on behalf of said corporation.

Patricia A. Clark
 Patricia A. Clark, Notary Public
 3580 Barrymore Drive
 Reno, NV 89512

(SEAL)



91 DEC 23 P 3:48
Homestake

138965
EUREKA COUNTY, NEVADA
M.N. REBALIATI, RECORDER
FILE NO. 25

RECORDING REQUESTED BY AND
WHEN RECORDED, RETURN TO:
Homestake Mining Company of California
Attention: Val Flynn
650 California Street, 9th Floor 138965
San Francisco, CA 94108-2788

CERTIFICATE OF LOCATION
State of Nevada

Homestake Mining Company of California, a California corporation, having a mailing address of 650 California Street, San Francisco, CA 94108-2788, has located the HAY #73 lode mining claim, more particularly described below. The date of location is the 15th day of October, 1991.

The number of linear feet claimed in length along the course of the vein, each way from the point of discovery, is 10 feet in a northeasterly direction and 1490 feet in a southwesterly direction. The width claimed on each side of the center of the vein is 300 feet. The general course of the lode or vein, as near as may be, is northeast/southwest.

This lode mining claim is located in the North Half of Section 24 and the Southeast Quarter of Section 13, Township 20 North, Range 51 East, Mount Diablo Base & Meridian, Eureka County, Nevada, and is described by metes and bounds as follows:

Beginning at Corner No. 1, which Corner No. 1 bears North 48 degrees 05' 55" West, a distance of 7655.499 feet from the West Common Corner of Sections 18 and 19, Township 20 North, Range 52 East, which corner is marked by a G.L.O. Brass Cap Monument;

- Thence east a distance of 750 feet to Corner No. 2;
 - Thence east a distance of 750 feet to Corner No. 3;
 - Thence south a distance of 600 feet to Corner No. 4;
 - Thence west a distance of 750 feet to Corner No. 5;
 - Thence west a distance of 750 feet to Corner No. 6;
 - Thence north a distance of 600 feet to Corner No. 1,
- the place of beginning.

This claim is contiguous to and is bounded by the following claims:
HAY #75 on the north;
HAY #74 on the east;
HAY #206 on the west; and
HAY #71 on the south.

The work of location consisted of making the maps provided in NRS 517.040.

- Corner No. 1, the Northwest Corner, is a 4"X4"X4" wooden post.
- Corner No. 2, the North side Center, is a 4"X4"X4" wooden post.
- Corner No. 3, the Northeast Corner, is a 4"X4"X4" wooden post.
- Corner No. 4, the Southeast Corner, is a 4"X4"X4" wooden post.
- Corner No. 5, the South side Center, is a 4"X4"X4" wooden post.
- Corner No. 6, the Southwest Corner, is a 4"X4"X4" wooden post.

As erected on the ground, each side center or corner monument is marked as described above by scribed metal tags.

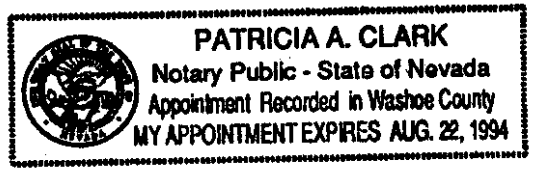
By W.R. Stanley
W.R. Stanley, Agent

STATE OF NEVADA)
) ss:
COUNTY OF WASHOE)

On this 19th day of December, 1991, personally appeared before me, Patricia A. Clark, a notary public for said state, W.R. Stanley, as agent for Homestake Mining Company of California, a California corporation, who acknowledged that he executed the above instrument on behalf of said corporation.

(SEAL)

Patricia A. Clark
Patricia A. Clark, Notary Public
3580 Barrymore Drive
Reno, NV 89512



RECORDING REQUESTED BY AND
WHEN RECORDED, RETURN TO:
Homestake Mining Company of California
Attention: Val Flynn
650 California Street, 9th Floor
San Francisco, CA 94108-2788

138966

CERTIFICATE OF LOCATION
State of Nevada

BOOK 230 PAGE 016
RECORDED AT THE REQUEST OF
Homestake Mining
91 DEC 23 P 3:48
EUREKA COUNTY, NEVADA
M.N. REBALEATI, RECORDER
FILE NO. 625
138966

Homestake Mining Company of California, a California corporation, having a mailing address of 650 California Street, San Francisco, CA 94108-2788, has located the HAY #74 lode mining claim, more particularly described below. The date of location is the 15th day of October, 1991.

The number of linear feet claimed in length along the course of the vein, each way from the point of discovery, is 1490 feet in a northeasterly direction and 10 feet in a southwesterly direction. The width claimed on each side of the center of the vein is 300 feet. The general course of the lode or vein, as near as may be, is northeast/southwest.

This lode mining claim is located in the Northeast Quarter of Section 24 and the Southeast Quarter of Section 13, Township 20 North, Range 51 East, Mount Diablo Base & Meridian, Eureka County, Nevada, and is described by metes and bounds as follows:

Beginning at Corner No. 1, which Corner No. 1 bears North 36 degrees 51' 46" West, a distance of 7350.920 feet from the West Common Corner of Sections 18 and 19, Township 20 North, Range 52 East, which corner is marked by a G.L.O. Brass Cap Monument;

- Thence east a distance of 750 feet to Corner No. 2;
 - Thence east a distance of 750 feet to Corner No. 3;
 - Thence south a distance of 600 feet to Corner No. 4;
 - Thence west a distance of 750 feet to Corner No. 5;
 - Thence west a distance of 750 feet to Corner No. 6;
 - Thence north a distance of 600 feet to Corner No. 1,
- the place of beginning.

This claim is contiguous to and is bounded by the following claims:
HAY #76 on the north;
HAY #13 on the east;
HAY #73 on the west; and
HAY #72 on the south.

The work of location consisted of making the maps provided in NRS 517.040.

- Corner No. 1, the Northwest Corner, is a 4"X4"X4" wooden post.
- Corner No. 2, the North side Center, is a 4"X4"X4" wooden post.
- Corner No. 3, the Northeast Corner, is a 4"X4"X4" wooden post.
- Corner No. 4, the Southeast Corner, is a 4"X4"X4" wooden post.
- Corner No. 5, the South side Center, is a 4"X4"X4" wooden post.
- Corner No. 6, the Southwest Corner, is a 4"X4"X4" wooden post.

As erected on the ground, each side center or corner monument is marked as described above by scribed metal tags.

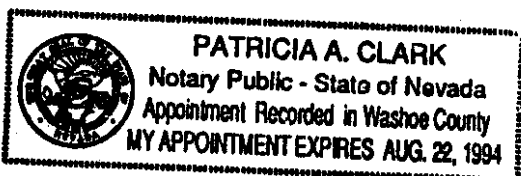
By *W.R. Stanley*
W.R. Stanley, Agent

STATE OF NEVADA)
)ss:
COUNTY OF WASHOE)

On this 19th day of December, 1991, personally appeared before me, Patricia A. Clark, a notary public for said state, W.R. Stanley, as agent for Homestake Mining Company of California, a California corporation, who acknowledged that he executed the above instrument on behalf of said corporation.

Patricia A. Clark
Patricia A. Clark, Notary Public
3580 Barrymore Drive
Reno, NV 89512

(SEAL)



RECORDING REQUESTED BY AND
WHEN RECORDED, RETURN TO:
Homestake Mining Company of California
Attention: Val Flynn
650 California Street, 9th Floor
San Francisco, CA 94108-2788

138967

BOOK 230 PAGE 017
OFFICIAL RECORDS
RECORDED AT THE REQUEST OF
Homestake
91 DEC 23 P 3:48
Mining
EUREKA COUNTY, NEVADA
M.N. REBAL EATI. RECORDER
FILE NO. *625*
138967

CERTIFICATE OF LOCATION
State of Nevada

Homestake Mining Company of California, a California corporation, having a mailing address of 650 California Street, San Francisco, CA 94108-2788, has located the HAY #75 lode mining claim, more particularly described below. The date of location is the 15th day of October, 1991.

The number of linear feet claimed in length along the course of the vein, each way from the point of discovery, is 10 feet in a northeasterly direction and 1490 feet in a southwesterly direction. The width claimed on each side of the center of the vein is 300 feet. The general course of the lode or vein, as near as may be, is northeast/southwest.

This lode mining claim is located in the North Half of Section 24 and the South Half of Section 13, Township 20 North, Range 51 East, Mount Diablo Base & Meridian, Eureka County, Nevada, and is described by metes and bounds as follows:

Beginning at Corner No. 1, which Corner No. 1 bears North 46 degrees 51' 29" West, a distance of 8230.358 feet from the West Common Corner of Sections 18 and 19, Township 20 North, Range 52 East, which corner is marked by a G.L.O. Brass Cap Monument;

- Thence east a distance of 750 feet to Corner No. 2;
 - Thence east a distance of 750 feet to Corner No. 3;
 - Thence south a distance of 600 feet to Corner No. 4;
 - Thence west a distance of 750 feet to Corner No. 5;
 - Thence west a distance of 750 feet to Corner No. 6;
 - Thence north a distance of 600 feet to Corner No. 1,
- the place of beginning.

This claim is contiguous to and is bounded by the following claims:
HAY #76 on the east;
HAY #208 on the west; and
HAY #73 on the south.

The work of location consisted of making the maps provided in NRS 517.040.

- Corner No. 1, the Northwest Corner, is a 4"X4"X4" wooden post.
- Corner No. 2, the North side Center, is a 4"X4"X4" wooden post.
- Corner No. 3, the Northeast Corner, is a 4"X4"X4" wooden post.
- Corner No. 4, the Southeast Corner, is a 4"X4"X4" wooden post.
- Corner No. 5, the South side Center, is a 4"X4"X4" wooden post.
- Corner No. 6, the Southwest Corner, is a 4"X4"X4" wooden post.

As erected on the ground, each side center or corner monument is marked as described above by scribed metal tags.

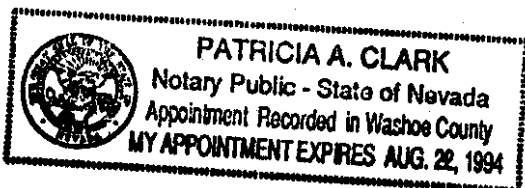
By *W.R. Stanley*
W.R. Stanley, Agent

STATE OF NEVADA)
)ss:
COUNTY OF WASHOE)

On this 19th day of December, 1991, personally appeared before me, Patricia A. Clark, a notary public for said state, W.R. Stanley, as agent for Homestake Mining Company of California, a California corporation, who acknowledged that he executed the above instrument on behalf of said corporation.

(SEAL)

Patricia A. Clark
Patricia A. Clark, Notary Public
3580 Barrymore Drive
Reno, NV 89512



RECORDING REQUESTED BY AND
 WHEN RECORDED, RETURN TO:
 Homestake Mining Company of California
 Attention: Val Flynn
 650 California Street, 9th Floor
 San Francisco, CA 94108-2788

138968

CERTIFICATE OF LOCATION
 State of Nevada

BOOK 230 PAGE 018
 OFFICIAL RECORDS
 RECORDED AT THE REQUEST OF
 Homestake Mining
 91 DEC 23 P 3:49
 EUREKA COUNTY, NEVADA
 M.N. REBALEATI, RECORDER
 FILE NO. 138968
 FEE \$ 25.00

Homestake Mining Company of California, a California corporation, having a mailing address of 650 California Street, San Francisco, CA 94108-2788, has located the HAY #76 lode mining claim, more particularly described below. The date of location is the 15th day of October, 1991.

The number of linear feet claimed in length along the course of the vein, each way from the point of discovery, is 1490 feet in a northeasterly direction and 10 feet in a southwesterly direction. The width claimed on each side of the center of the vein is 300 feet. The general course of the lode or vein, as near as may be, is northeast/southwest.

This lode mining claim is located in the Southeast Quarter of Section 13, Township 20 North, Range 51 East, Mount Diablo Base & Meridian, Eureka County, Nevada, and is described by metes and bounds as follows:

Beginning at Corner No. 1, which Corner No. 1 bears North 36 degrees 24' 27" West, a distance of 7947.839 feet from the West Common Corner of Sections 18 and 19, Township 20 North, Range 52 East, which corner is marked by a G.L.O. Brass Cap Monument;

Thence east a distance of 750 feet to Corner No. 2;
 Thence east a distance of 750 feet to Corner No. 3;
 Thence south a distance of 600 feet to Corner No. 4;
 Thence west a distance of 750 feet to Corner No. 5;
 Thence west a distance of 750 feet to Corner No. 6;
 Thence north a distance of 600 feet to Corner No. 1,
 the place of beginning.

This claim is contiguous to and is bounded by the following claims:
 HAY #15 on the east;
 HAY #75 on the west; and
 HAY #74 on the south.

The work of location consisted of making the maps provided in NRS 517.040.

Corner No. 1, the Northwest Corner, is a 4"X4"X4" wooden post.
 Corner No. 2, the North side Center, is a 4"X4"X4" wooden post.
 Corner No. 3, the Northeast Corner, is a 4"X4"X4" wooden post.
 Corner No. 4, the Southeast Corner, is a 4"X4"X4" wooden post.
 Corner No. 5, the South side Center, is a 4"X4"X4" wooden post.
 Corner No. 6, the Southwest Corner, is a 4"X4"X4" wooden post.

As erected on the ground, each side center or corner monument is marked as described above by scribed metal tags.

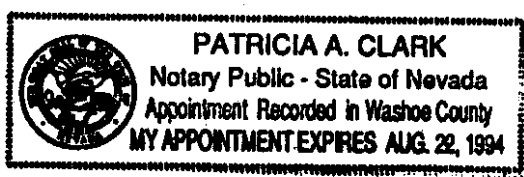
By W.R. Stanley
 W.R. Stanley, Agent

STATE OF NEVADA)
) ss:
 COUNTY OF WASHOE)

On this 19th day of December, 1991, personally appeared before me, Patricia A. Clark, a notary public for said state, W.R. Stanley, as agent for Homestake Mining Company of California, a California corporation, who acknowledged that he executed the above instrument on behalf of said corporation.

(SEAL)

Patricia A. Clark
 Patricia A. Clark, Notary Public
 3580 Barrymore Drive
 Reno, NV 89512



RECORDING REQUESTED BY AND
WHEN RECORDED, RETURN TO:
Homestake Mining Company of California
Attention: Val Flynn
650 California Street, 9th Floor
San Francisco, CA 94108-2788

BOOK 230 PAGE 019
OFFICIAL RECORDS
RECORDED AT THE REQUEST OF
Homestake
91 DEC 23 P 3:49
EUREKA COUNTY NEVADA
M.N. REBALAINT. RECORDER
FILE NO. 138969
FEE \$ 25

138969

CERTIFICATE OF LOCATION
State of Nevada

Homestake Mining Company of California, a California corporation, having a mailing address of 650 California Street, San Francisco, CA 94108-2788, has located the HAY #91 lode mining claim, more particularly described below. The date of location is the 15th day of October, 1991.

The number of linear feet claimed in length along the course of the vein, each way from the point of discovery, is 10 feet in a northeasterly direction and 1490 feet in a southwesterly direction. The width claimed on each side of the center of the vein is 300 feet. The general course of the lode or vein, as near as may be, is northeast/southwest.

This lode mining claim is located in the Southeast Quarter of Section 24, Township 20 North, Range 51 East, Mount Diablo Base & Meridian, Eureka County, Nevada, and is described by metes and bounds as follows:

Beginning at Corner No. 1, which Corner No. 1 bears North 66 degrees 59' 23" West, a distance of 3852.504 feet from the West Common Corner of Sections 18 and 19, Township 20 North, Range 52 East, which corner is marked by a G.L.O. Brass Cap Monument;

- Thence east a distance of 750 feet to Corner No. 2;
 - Thence east a distance of 750 feet to Corner No. 3;
 - Thence south a distance of 600 feet to Corner No. 4;
 - Thence west a distance of 750 feet to Corner No. 5;
 - Thence west a distance of 750 feet to Corner No. 6;
 - Thence north a distance of 600 feet to Corner No. 1,
- the place of beginning.

This claim is contiguous to and is bounded by the following claims:
HAY #61 on the north;
HAY #92 on the east;
HAY #192 on the west; and
HAY #93 on the south.

The work of location consisted of making the maps provided in NRS 517.040.

- Corner No. 1, the Northwest Corner, is a 4"X4"X4" wooden post.
- Corner No. 2, the North side Center, is a 4"X4"X4" wooden post.
- Corner No. 3, the Northeast Corner, is a 4"X4"X4" wooden post.
- Corner No. 4, the Southeast Corner, is a 4"X4"X4" wooden post.
- Corner No. 5, the South side Center, is a 4"X4"X4" wooden post.
- Corner No. 6, the Southwest Corner, is a 4"X4"X4" wooden post.

As erected on the ground, each side center or corner monument is marked as described above by scribed metal tags.

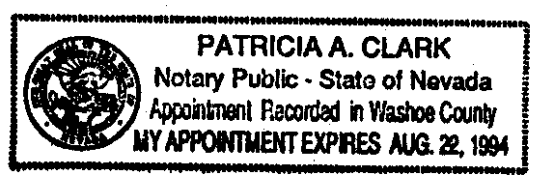
By W.R. Stanley
W.R. Stanley, Agent

STATE OF NEVADA)
) ss:
COUNTY OF WASHOE)

On this 19th day of December, 1991, personally appeared before me, Patricia A. Clark, a notary public for said state, W.R. Stanley, as agent for Homestake Mining Company of California, a California corporation, who acknowledged that he executed the above instrument on behalf of said corporation.

(SEAL)

Patricia A. Clark
Patricia A. Clark, Notary Public
3580 Barrymore Drive
Reno, NV 89512



RECORDING REQUESTED BY AND
 WHEN RECORDED, RETURN TO:
 Homestake Mining Company of California
 Attention: Val Flynn
 650 California Street, 9th Floor
 San Francisco, CA 94108-2788

138970

138970

BOOK 130 PAGE 020
 OFFICIAL RECORDS
 RECORDED AT THE REQUEST OF
 Homestake
 Mining
 91 DEC 23 P 3:49
 EUREKA COUNTY, NEVADA
 M.N. REBALEATI, RECORDER
 FILE NO. 25

CERTIFICATE OF LOCATION
 State of Nevada

Homestake Mining Company of California, a California corporation, having a mailing address of 650 California Street, San Francisco, CA 94108-2788, has located the HAY #92 lode mining claim, more particularly described below. The date of location is the 15th day of October, 1991.

The number of linear feet claimed in length along the course of the vein, each way from the point of discovery, is 1490 feet in a northeasterly direction and 10 feet in a southwesterly direction. The width claimed on each side of the center of the vein is 300 feet. The general course of the lode or vein, as near as may be, is northeast/southwest.

This lode mining claim is located in the East Half of Section 24, Township 20 North, Range 51 East, Mount Diablo Base & Meridian, Eureka County, Nevada, and is described by metes and bounds as follows:

Beginning at Corner No. 1, which Corner No. 1 bears North 44 degrees 47' 22" West, a distance of 3204.861 feet from the West Common Corner of Sections 18 and 19, Township 20 North, Range 52 East, which corner is marked by a G.L.O. Brass Cap Monument;

Thence east a distance of 750 feet to Corner No. 2;
 Thence east a distance of 750 feet to Corner No. 3;
 Thence south a distance of 600 feet to Corner No. 4;
 Thence west a distance of 750 feet to Corner No. 5;
 Thence west a distance of 750 feet to Corner No. 6;
 Thence north a distance of 600 feet to Corner No. 1,
 the place of beginning.

This claim is contiguous to and is bounded by the following claims:
 HAY #62 on the north;
 HAY #109 on the east;
 HAY #91 on the west; and
 HAY #94 on the south.

The work of location consisted of making the maps provided in NRS 517.040.

Corner No. 1, the Northwest Corner, is a 4"X4"X4" wooden post.
 Corner No. 2, the North side Center, is a 4"X4"X4" wooden post.
 Corner No. 3, the Northeast Corner, is a 4"X4"X4" wooden post.
 Corner No. 4, the Southeast Corner, is a 4"X4"X4" wooden post.
 Corner No. 5, the South side Center, is a 4"X4"X4" wooden post.
 Corner No. 6, the Southwest Corner, is a 4"X4"X4" wooden post.

As erected on the ground, each side center or corner monument is marked as described above by scribed metal tags.

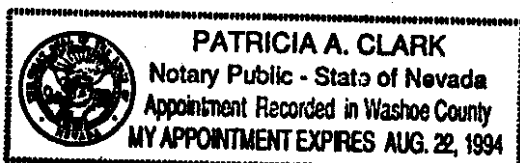
By W.R. Stanley
 W.R. Stanley, Agent

STATE OF NEVADA)
) ss:
 COUNTY OF WASHOE)

On this 19th day of December, 1991, personally appeared before me, Patricia A. Clark, a notary public for said state, W.R. Stanley, as agent for Homestake Mining Company of California, a California corporation, who acknowledged that he executed the above instrument on behalf of said corporation.

(SEAL)

Patricia A. Clark
 Patricia A. Clark, Notary Public
 3580 Barrymore Drive
 Reno, NV 89512



RECORDING REQUESTED BY AND
WHEN RECORDED, RETURN TO:
Homestake Mining Company of California
Attention: Val Flynn
650 California Street, 9th Floor
San Francisco, CA 94108-2788

138971

CERTIFICATE OF LOCATION
State of Nevada

BOOK 230 PAGE 021
OFFICIAL RECORDS
RECORDED AT THE REQUEST OF
Homestake
91 DEC 23 P 3:49
Mining
EUREKA COUNTY, NEVADA
M.N. REBALANCE, RECORDER
FILE NO. 138971
6-25

Homestake Mining Company of California, a California corporation, having a mailing address of 650 California Street, San Francisco, CA 94108-2788, has located the HAY #93 lode mining claim, more particularly described below. The date of location is the 15th day of October, 1991.

The number of linear feet claimed in length along the course of the vein, each way from the point of discovery, is 10 feet in a northeasterly direction and 1490 feet in a southwesterly direction. The width claimed on each side of the center of the vein is 300 feet. The general course of the lode or vein, as near as may be, is northeast/southwest.

This lode mining claim is located in the Southeast Quarter of Section 24, Township 20 North, Range 51 East, Mount Diablo Base & Meridian, Eureka County, Nevada, and is described by metes and bounds as follows:

Beginning at Corner No. 1, which Corner No. 1 bears North 72 degrees 59' 28" West, a distance of 3386.688 feet from the West Common Corner of Sections 18 and 19, Township 20 North, Range 52 East, which corner is marked by a G.L.O. Brass Cap Monument;

- Thence east a distance of 750 feet to Corner No. 2;
- Thence east a distance of 750 feet to Corner No. 3;
- Thence south a distance of 600 feet to Corner No. 4;
- Thence west a distance of 750 feet to Corner No. 5;
- Thence west a distance of 750 feet to Corner No. 6;
- Thence north a distance of 600 feet to Corner No. 1, the place of beginning.

This claim is contiguous to and is bounded by the following claims:
HAY #91 on the north;
HAY #94 on the east;
HAY #190 on the west; and
HAY #95 on the south.

The work of location consisted of making the maps provided in NRS 517.040.

- Corner No. 1, the Northwest Corner, is a 4"x4"x4" wooden post.
- Corner No. 2, the North side Center, is a 4"x4"x4" wooden post.
- Corner No. 3, the Northeast Corner, is a 4"x4"x4" wooden post.
- Corner No. 4, the Southeast Corner, is a 4"x4"x4" wooden post.
- Corner No. 5, the South side Center, is a 4"x4"x4" wooden post.
- Corner No. 6, the Southwest Corner, is a 4"x4"x4" wooden post.

As erected on the ground, each side center or corner monument is marked as described above by scribed metal tags.

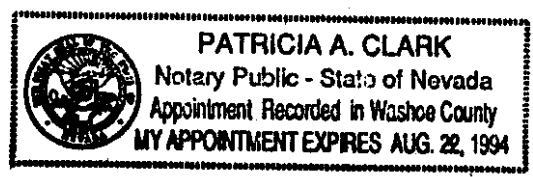
By *W.R. Stanley*
W.R. Stanley, Agent

STATE OF NEVADA)
) ss:
COUNTY OF WASHOE)

On this 19th day of December, 1991, personally appeared before me, Patricia A. Clark, a notary public for said state, W.R. Stanley, as agent for Homestake Mining Company of California, a California corporation, who acknowledged that he executed the above instrument on behalf of said corporation.

(SEAL)

Patricia A. Clark
Patricia A. Clark, Notary Public
3580 Barrymore Drive
Reno, NV 89512



RECORDING REQUESTED BY AND
WHEN RECORDED, RETURN TO:
Homestake Mining Company of California
Attention: Val Flynn
650 California Street, 9th Floor
San Francisco, CA 94108-2788

138972

CERTIFICATE OF LOCATION
State of Nevada

300K 230 PAGE 022
OFFICIAL RECORDS
RECORDED AT THE REQUEST OF
Homestake
91 DEC 23 P 3:49
Mining
EUREKA COUNTY, NEVADA
N. REBALEATI, RECORDER
FILE NO. 625
138972

Homestake Mining Company of California, a California corporation, having a mailing address of 650 California Street, San Francisco, CA 94108-2788, has located the HAY #94 lode mining claim, more particularly described below. The date of location is the 15th day of October, 1991.

The number of linear feet claimed in length along the course of the vein, each way from the point of discovery, is 1490 feet in a northeasterly direction and 10 feet in a southwesterly direction. The width claimed on each side of the center of the vein is 300 feet. The general course of the lode or vein, as near as may be, is northeast/southwest.

This lode mining claim is located in the Southeast Quarter of Section 24, Township 20 North, Range 51 East, Mount Diablo Base & Meridian, Eureka County, Nevada, and is described by metes and bounds as follows:

Beginning at Corner No. 1, which Corner No. 1 bears North 47 degrees 57' 01" West, a distance of 2626.596 feet from the West Common Corner of Sections 18 and 19, Township 20 North, Range 52 East, which corner is marked by a G.L.O. Brass Cap Monument;

- Thence east a distance of 750 feet to Corner No. 2;
 - Thence east a distance of 750 feet to Corner No. 3;
 - Thence south a distance of 600 feet to Corner No. 4;
 - Thence west a distance of 750 feet to Corner No. 5;
 - Thence west a distance of 750 feet to Corner No. 6;
 - Thence north a distance of 600 feet to Corner No. 1,
- the place of beginning.

This claim is contiguous to and is bounded by the following claims:
HAY #92 on the north;
HAY #110 on the east;
HAY #93 on the west; and
HAY #96 on the south.

The work of location consisted of making the maps provided in NRS 517.040.

- Corner No. 1, the Northwest Corner, is a 4"X4"X4" wooden post.
- Corner No. 2, the North side Center, is a 4"X4"X4" wooden post.
- Corner No. 3, the Northeast Corner, is a 4"X4"X4" wooden post.
- Corner No. 4, the Southeast Corner, is a 4"X4"X4" wooden post.
- Corner No. 5, the South side Center, is a 4"X4"X4" wooden post.
- Corner No. 6, the Southwest Corner, is a 4"X4"X4" wooden post.

As erected on the ground, each side center or corner monument is marked as described above by scribed metal tags.

By W.R. Stanley
W.R. Stanley, Agent

STATE OF NEVADA)
) ss:
COUNTY OF WASHOE)

On this 19th day of December, 1991, personally appeared before me, Patricia A. Clark, a notary public for said state, W.R. Stanley, as agent for Homestake Mining Company of California, a California corporation, who acknowledged that he executed the above instrument on behalf of said corporation.

(SEAL)

Patricia A. Clark
Patricia A. Clark, Notary Public
3580 Barrymore Drive
Reno, NV 89512



RECORDING REQUESTED BY AND
WHEN RECORDED, RETURN TO:

Homestake Mining Company of California
Attention: Val Flynn
650 California Street, 9th Floor
San Francisco, CA 94108-2788

138973

CERTIFICATE OF LOCATION
State of Nevada

BOOK 230 PAGE 023
RECORDED AT THE REQUEST OF
Homestake
91 DEC 23 P 3 49
Mining
EUREKA COUNTY, NEVADA
M. N. REBALEATI, RECORDER
FILE NO. 625
138973

Homestake Mining Company of California, a California corporation, having a mailing address of 650 California Street, San Francisco, CA 94108-2788, has located the HAY #95 lode mining claim, more particularly described below. The date of location is the 15th day of October, 1991.

The number of linear feet claimed in length along the course of the vein, each way from the point of discovery, is 10 feet in a northeasterly direction and 1490 feet in a southwesterly direction. The width claimed on each side of the center of the vein is 300 feet. The general course of the lode or vein, as near as may be, is northeast/southwest.

This lode mining claim is located in the Southeast Quarter of Section 24 and the Northeast Quarter of Section 25, Township 20 North, Range 51 East, Mount Diablo Base & Meridian, Eureka County, Nevada, and is described by metes and bounds as follows:

Beginning at Corner No. 1, which Corner No. 1 bears North 80 degrees 47' 14" West, a distance of 2969.433 feet from the West Common Corner of Sections 18 and 19, Township 20 North, Range 52 East, which corner is marked by a G.L.O. Brass Cap Monument;

- Thence east a distance of 750 feet to Corner No. 2;
 - Thence east a distance of 750 feet to Corner No. 3;
 - Thence south a distance of 600 feet to Corner No. 4;
 - Thence west a distance of 750 feet to Corner No. 5;
 - Thence west a distance of 750 feet to Corner No. 6;
 - Thence north a distance of 600 feet to Corner No. 1,
- the place of beginning.

This claim is contiguous to and is bounded by the following claims:
HAY #93 on the north;
HAY #96 on the east;
HAY #188 on the west; and
HAY #97 on the south.

The work of location consisted of making the maps provided in NRS 517.040.

- Corner No. 1, the Northwest Corner, is a 4"X4"X4" wooden post.
- Corner No. 2, the North side Center, is a 4"X4"X4" wooden post.
- Corner No. 3, the Northeast Corner, is a 4"X4"X4" wooden post.
- Corner No. 4, the Southeast Corner, is a 4"X4"X4" wooden post.
- Corner No. 5, the South side Center, is a 4"X4"X4" wooden post.
- Corner No. 6, the Southwest Corner, is a 4"X4"X4" wooden post.

As erected on the ground, each side center or corner monument is marked as described above by scribed metal tags.

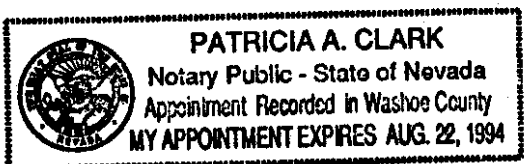
By W. R. Stanley
W.R. Stanley, Agent

STATE OF NEVADA)
) ss:
COUNTY OF WASHOE)

On this 19th day of December, 1991, personally appeared before me, Patricia A. Clark, a notary public for said state, W.R. Stanley, as agent for Homestake Mining Company of California, a California corporation, who acknowledged that he executed the above instrument on behalf of said corporation.

(SEAL)

Patricia A. Clark
Patricia A. Clark, Notary Public
3580 Barrymore Drive
Reno, NV 89512



RECORDING REQUESTED BY AND
WHEN RECORDED, RETURN TO:

Homestake Mining Company of California
Attention: Val Flynn
650 California Street, 9th Floor
San Francisco, CA 94108-2788

138974

CERTIFICATE OF LOCATION
State of Nevada

BOOK 230 PAGE 024
 OFFICIAL RECORDS
 RECORDED AT THE REQUEST OF
 Homestake
 91 DEC 23 P3:49
 Mining
 EUREKA COUNTY, NEVADA
 M.N. REBALEATI, RECORDER
 FILE NO. 138974
 FEES \$625

Homestake Mining Company of California, a California corporation, having a mailing address of 650 California Street, San Francisco, CA 94108-2788, has located the HAY #96 lode mining claim, more particularly described below. The date of location is the 15th day of October, 1991.

The number of linear feet claimed in length along the course of the vein, each way from the point of discovery, is 1490 feet in a northeasterly direction and 10 feet in a southwesterly direction. The width claimed on each side of the center of the vein is 300 feet. The general course of the lode or vein, as near as may be, is northeast/southwest.

This lode mining claim is located in the Southeast Quarter of Section 24, Township 20 North, Range 51 East, Mount Diablo Base & Meridian, Eureka County, Nevada, and is described by metes and bounds as follows:

Beginning at Corner No. 1, which Corner No. 1 bears North 52 degrees 52' 09" West, a distance of 2060.796 feet from the West Common Corner of Sections 18 and 19, Township 20 North, Range 52 East, which corner is marked by a G.L.O. Brass Cap Monument;

- Thence east a distance of 750 feet to Corner No. 2;
 - Thence east a distance of 750 feet to Corner No. 3;
 - Thence south a distance of 600 feet to Corner No. 4;
 - Thence west a distance of 750 feet to Corner No. 5;
 - Thence west a distance of 750 feet to Corner No. 6;
 - Thence north a distance of 600 feet to Corner No. 1,
- the place of beginning.

This claim is contiguous to and is bounded by the following claims:

- HAY #94 on the north;
- HAY #111 on the east;
- HAY #95 on the west; and
- HAY #98 on the south.

The work of location consisted of making the maps provided in NRS 517.040.

- Corner No. 1, the Northwest Corner, is a 4"X4"X4" wooden post.
- Corner No. 2, the North side Center, is a 4"X4"X4" wooden post.
- Corner No. 3, the Northeast Corner, is a 4"X4"X4" wooden post.
- Corner No. 4, the Southeast Corner, is a 4"X4"X4" wooden post.
- Corner No. 5, the South side Center, is a 4"X4"X4" wooden post.
- Corner No. 6, the Southwest Corner, is a 4"X4"X4" wooden post.

As erected on the ground, each side center or corner monument is marked as described above by scribed metal tags.

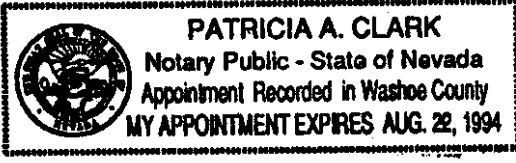
By W.R. Stanley
W.R. Stanley, Agent

STATE OF NEVADA)
)ss:
COUNTY OF WASHOE)

On this 19th day of December, 1991, personally appeared before me, Patricia A. Clark, a notary public for said state, W.R. Stanley, as agent for Homestake Mining Company of California, a California corporation, who acknowledged that he executed the above instrument on behalf of said corporation.

(SEAL)

Patricia A. Clark
Patricia A. Clark, Notary Public
3580 Barrymore Drive
Reno, NV 89512



RECORDING REQUESTED BY AND
WHEN RECORDED, RETURN TO:
Homestake Mining Company of California
Attention: Val Flynn
650 California Street, 9th Floor
San Francisco, CA 94108-2788

138975

CERTIFICATE OF LOCATION
State of Nevada

BOOK 230 PAGE 025
OFFICIAL RECORDS
RECORDED AT THE REQUEST OF
91 DEC 23 P 3:49
Homestake
Mining
EUREKA COUNTY, NEVADA
M.N. REBALEATI, RECORDER
FILE NO. 138975
FEE \$ 6.25

Homestake Mining Company of California, a California corporation, having a mailing address of 650 California Street, San Francisco, CA 94108-2788, has located the HAY #97 lode mining claim, more particularly described below. The date of location is the 15th day of October, 1991.

The number of linear feet claimed in length along the course of the vein, each way from the point of discovery, is 10 feet in a northeasterly direction and 1490 feet in a southwesterly direction. The width claimed on each side of the center of the vein is 300 feet. The general course of the lode or vein, as near as may be, is northeast/southwest.

This lode mining claim is located in the Southeast Quarter of Section 24 and the Northeast Quarter of Section 25, Township 20 North, Range 51 East, Mount Diablo Base & Meridian, Eureka County, Nevada, and is described by metes and bounds as follows:

Beginning at Corner No. 1, which Corner No. 1 bears South 89 degrees 07' 48" West, a distance of 2624.005 feet from the West Common Corner of Sections 18 and 19, Township 20 North, Range 52 East, which corner is marked by a G.L.O. Brass Cap Monument;

- Thence east a distance of 750 feet to Corner No. 2;
 - Thence east a distance of 750 feet to Corner No. 3;
 - Thence south a distance of 600 feet to Corner No. 4;
 - Thence west a distance of 750 feet to Corner No. 5;
 - Thence west a distance of 750 feet to Corner No. 6;
 - Thence north a distance of 600 feet to Corner No. 1,
- the place of beginning.

This claim is contiguous to and is bounded by the following claims:
HAY #95 on the north;
HAY #98 on the east;
HAY #186 on the west; and
HAY #99 on the south.

The work of location consisted of making the maps provided in NRS 517.040.

- Corner No. 1, the Northwest Corner, is a 4"x4"x4" wooden post.
- Corner No. 2, the North side Center, is a 4"x4"x4" wooden post.
- Corner No. 3, the Northeast Corner, is a 4"x4"x4" wooden post.
- Corner No. 4, the Southeast Corner, is a 4"x4"x4" wooden post.
- Corner No. 5, the South side Center, is a 4"x4"x4" wooden post.
- Corner No. 6, the Southwest Corner, is a 4"x4"x4" wooden post.

As erected on the ground, each side center or corner monument is marked as described above by scribed metal tags.

By W.R. Stanley
W.R. Stanley, Agent

STATE OF NEVADA)
) ss:
COUNTY OF WASHOE)

On this 19th day of December, 1991, personally appeared before me, Patricia A. Clark, a notary public for said state, W.R. Stanley, as agent for Homestake Mining Company of California, a California corporation, who acknowledged that he executed the above instrument on behalf of said corporation.

Patricia A. Clark
Patricia A. Clark, Notary Public
3580 Barrymore Drive
Reno, NV 89512



RECORDING REQUESTED BY AND
WHEN RECORDED, RETURN TO:
Homestake Mining Company of California
Attention: Val Flynn
650 California Street, 9th Floor
San Francisco, CA 94108-2788

JK 230 PAGE 02C
OFFICIAL RECORDS
ORDERED AT THE REQUEST OF
Homestake
91 DEC 23 P 3:49
Recording
EUREKA COUNTY, NEVADA
REBALANCE FEE \$ 25
138976

138976
CERTIFICATE OF LOCATION
State of Nevada

Homestake Mining Company of California, a California corporation, having a mailing address of 650 California Street, San Francisco, CA 94108-2788, has located the HAY #98 lode mining claim, more particularly described below. The date of location is the 15th day of October, 1991.

The number of linear feet claimed in length along the course of the vein, each way from the point of discovery, is 1490 feet in a northeasterly direction and 10 feet in a southwesterly direction. The width claimed on each side of the center of the vein is 300 feet. The general course of the lode or vein, as near as may be, is northeast/southwest.

This lode mining claim is located in the Southeast Quarter of Section 24, Township 20 North, Range 51 East, and the Southwest Quarter of Section 18, Township 20 North, Range 52 East, Mount Diablo Base & Meridian, Eureka County, Nevada, and is described by metes and bounds as follows:

Beginning at Corner No. 1, which Corner No. 1 bears North 61 degrees 22' 55" West, a distance of 1521.432 feet from the West Common Corner of Sections 18 and 19, Township 20 North, Range 52 East, which corner is marked by a G.L.O. Brass Cap Monument;

- Thence east a distance of 750 feet to Corner No. 2;
 - Thence east a distance of 750 feet to Corner No. 3;
 - Thence south a distance of 600 feet to Corner No. 4;
 - Thence west a distance of 750 feet to Corner No. 5;
 - Thence west a distance of 750 feet to Corner No. 6;
 - Thence north a distance of 600 feet to Corner No. 1,
- the place of beginning.

This claim is contiguous to and is bounded by the following claims:
HAY #96 on the north;
HAY #112 on the east;
HAY #97 on the west; and
HAY #100 on the south.

The work of location consisted of making the maps provided in NRS 517.040.

- Corner No. 1, the Northwest Corner, is a 4"X4"X4" wooden post.
- Corner No. 2, the North side Center, is a 4"X4"X4" wooden post.
- Corner No. 3, the Northeast Corner, is a 4"X4"X4" wooden post.
- Corner No. 4, the Southeast Corner, is a 4"X4"X4" wooden post.
- Corner No. 5, the South side Center, is a 4"X4"X4" wooden post.
- Corner No. 6, the Southwest Corner, is a 4"X4"X4" wooden post.

As erected on the ground, each side center or corner monument is marked as described above by scribed metal tags.

By W.R. Stanley
W.R. Stanley, Agent

STATE OF NEVADA)
) ss:
COUNTY OF WASHOE)

On this 19th day of December, 1991, personally appeared before me, Patricia A. Clark, a notary public for said state, W.R. Stanley, as agent for Homestake Mining Company of California, a California corporation, who acknowledged that he executed the above instrument on behalf of said corporation.



Patricia A. Clark
Patricia A. Clark, Notary Public
3580 Barrymore Drive
Reno, NV 89512

300K 230 PAGE 027
OFFICIAL RECORDS
RECORDED AT THE REQUEST OF
Homestake
91 DEC 23 P 3:49
Mining
EUREKA COUNTY, NEVADA
J.N. REBALEATI, RECORDER
FILE NO. 138977 625

RECORDING REQUESTED BY AND
WHEN RECORDED, RETURN TO:
Homestake Mining Company of California
Attention: Val Flynn
650 California Street, 9th Floor
San Francisco, CA 94108-2788

138977
CERTIFICATE OF LOCATION
State of Nevada

Homestake Mining Company of California, a California corporation, having a mailing address of 650 California Street, San Francisco, CA 94108-2788, has located the HAY #99 lode mining claim, more particularly described below. The date of location is the 15th day of October, 1991.

The number of linear feet claimed in length along the course of the vein, each way from the point of discovery, is 10 feet in a northeasterly direction and 1490 feet in a southwesterly direction. The width claimed on each side of the center of the vein is 300 feet. The general course of the lode or vein, as near as may be, is northeast/southwest.

This lode mining claim is located in the Southeast Quarter of Section 24 and the Northeast Quarter of Section 25, Township 20 North, Range 51 East, Mount Diablo Base & Meridian, Eureka County, Nevada, and is described by metes and bounds as follows:

Beginning at Corner No. 1, which Corner No. 1 bears South 76 degrees 31' 23" West, a distance of 2381.864 feet from the West Common Corner of Sections 18 and 19, Township 20 North, Range 52 East, which corner is marked by a G.L.O. Brass Cap Monument;

Thence east a distance of 750 feet to Corner No. 2;
Thence east a distance of 750 feet to Corner No. 3;
Thence south a distance of 600 feet to Corner No. 4;
Thence west a distance of 750 feet to Corner No. 5;
Thence west a distance of 750 feet to Corner No. 6;
Thence north a distance of 600 feet to Corner No. 1,
the place of beginning.

This claim is contiguous to and is bounded by the following claims:
HAY #97 on the north;
HAY #100 on the east;
HAY #184 on the west; and
HAY #101 on the south.

The work of location consisted of making the maps provided in NRS 517.040.

Corner No. 1, the Northwest Corner, is a 4"x4"x4" wooden post.
Corner No. 2, the North side Center, is a 4"x4"x4" wooden post.
Corner No. 3, the Northeast Corner, is a 4"x4"x4" wooden post.
Corner No. 4, the Southeast Corner, is a 4"x4"x4" wooden post.
Corner No. 5, the South side Center, is a 4"x4"x4" wooden post.
Corner No. 6, the Southwest Corner, is a 4"x4"x4" wooden post.

As erected on the ground, each side center or corner monument is marked as described above by scribed metal tags.

By W.R. Stanley
W.R. Stanley, Agent

STATE OF NEVADA)
) ss:
COUNTY OF WASHOE)

On this 19th day of December, 1991, personally appeared before me, Patricia A. Clark, a notary public for said state, W.R. Stanley, as agent for Homestake Mining Company of California, a California corporation, who acknowledged that he executed the above instrument on behalf of said corporation.

Patricia A. Clark
Patricia A. Clark, Notary Public
3580 Barrymore Drive
Reno, NV 89512

(SEAL)
PATRICIA A. CLARK
Notary Public - State of Nevada
Appointment Recorded in Washoe County
MY APPOINTMENT EXPIRES AUG. 22, 1994

RECORDING REQUESTED BY AND
WHEN RECORDED, RETURN TO:
Homestake Mining Company of California
Attention: Val Flynn
650 California Street, 9th Floor
San Francisco, CA 94108-2788

138978

CERTIFICATE OF LOCATION
State of Nevada

BOOK 230 PAGE 028
OFFICIAL RECORDS
RECORDED AT THE REQUEST OF
Homestake
91 DEC 23 P 3:49
Mining
EUREKA COUNTY, NEVADA
M.N. REBALEATI, RECORDER
FILE NO. 138978
FEE \$ 6.25

Homestake Mining Company of California, a California corporation, having a mailing address of 650 California Street, San Francisco, CA 94108-2788, has located the HAY #100 lode mining claim, more particularly described below. The date of location is the 15th day of October, 1991.

The number of linear feet claimed in length along the course of the vein, each way from the point of discovery, is 1490 feet in a northeasterly direction and 10 feet in a southwesterly direction. The width claimed on each side of the center of the vein is 300 feet. The general course of the lode or vein, as near as may be, is northeast/southwest.

This lode mining claim is located in the Southeast Quarter of Section 24 and the Northeast Quarter of Section 25, Township 20 North, Range 51 East, and the Southwest Quarter of Section 18, Township 20 North, Range 52 East, Mount Diablo Base & Meridian, Eureka County, Nevada, and is described by metes and bounds as follows:

Beginning at Corner No. 1, which Corner No. 1 bears North 78 degrees 16' 15" West, a distance of 1050.061 feet from the West Common Corner of Sections 18 and 19, Township 20 North, Range 52 East, which corner is marked by a G.L.O. Brass Cap Monument;

- Thence east a distance of 750 feet to Corner No. 2;
 - Thence east a distance of 750 feet to Corner No. 3;
 - Thence south a distance of 600 feet to Corner No. 4;
 - Thence west a distance of 750 feet to Corner No. 5;
 - Thence west a distance of 750 feet to Corner No. 6;
 - Thence north a distance of 600 feet to Corner No. 1,
- the place of beginning.

This claim is contiguous to and is bounded by the following claims:

- HAY #98 on the north;
- HAY #113 on the east;
- HAY #99 on the west; and
- HAY #102 on the south.

The work of location consisted of making the maps provided in NRS 517.040.

- Corner No. 1, the Northwest Corner, is a 4"X4"X4" wooden post.
- Corner No. 2, the North side Center, is a 4"X4"X4" wooden post.
- Corner No. 3, the Northeast Corner, is a 4"X4"X4" wooden post.
- Corner No. 4, the Southeast Corner, is a 4"X4"X4" wooden post.
- Corner No. 5, the South side Center, is a 4"X4"X4" wooden post.
- Corner No. 6, the Southwest Corner, is a 4"X4"X4" wooden post.

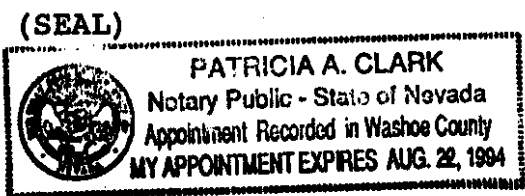
As erected on the ground, each side center or corner monument is marked as described above by scribed metal tags.

By W.R. Stanley
W.R. Stanley, Agent

STATE OF NEVADA)
)ss:
COUNTY OF WASHOE)

On this 19th day of December, 1991, personally appeared before me, Patricia A. Clark, a notary public for said state, W.R. Stanley, as agent for Homestake Mining Company of California, a California corporation, who acknowledged that he executed the above instrument on behalf of said corporation.

Patricia A. Clark
Patricia A. Clark, Notary Public
3580 Barrymore Drive
Reno, NV 89512



RECORDING REQUESTED BY AND
 WHEN RECORDED, RETURN TO:
 Homestake Mining Company of California
 Attention: Val Flynn
 650 California Street, 9th Floor
 San Francisco, CA 94108-2788

138979

CERTIFICATE OF LOCATION
 State of Nevada

BOOK 230 PAGE 029
 OFFICIAL RECORDS
 RECORDED AT THE REQUEST OF
 Homestake
 Mining
 91 DEC 23 P 3:49
 EUREKA COUNTY, NEVADA
 M.N. REBALEATI, RECORDER
 FILE NO. 138979
 FEE \$ 25

Homestake Mining Company of California, a California corporation, having a mailing address of 650 California Street, San Francisco, CA 94108-2788, has located the HAY #101 lode mining claim, more particularly described below. The date of location is the 15th day of October, 1991.

The number of linear feet claimed in length along the course of the vein, each way from the point of discovery, is 10 feet in a northeasterly direction and 1490 feet in a southwesterly direction. The width claimed on each side of the center of the vein is 300 feet. The general course of the lode or vein, as near as may be, is northeast/southwest.

This lode mining claim is located in the Northeast Quarter of Section 25, Township 20 North, Range 51 East, Mount Diablo Base & Meridian, Eureka County, Nevada, and is described by metes and bounds as follows:

Beginning at Corner No. 1, which Corner No. 1 bears South 61 degrees 57' 01" West, a distance of 2276.214 feet from the West Common Corner of Sections 18 and 19, Township 20 North, Range 52 East, which corner is marked by a G.L.O. Brass Cap Monument;

- Thence east a distance of 750 feet to Corner No. 2;
 - Thence east a distance of 750 feet to Corner No. 3;
 - Thence south a distance of 600 feet to Corner No. 4;
 - Thence west a distance of 750 feet to Corner No. 5;
 - Thence west a distance of 750 feet to Corner No. 6;
 - Thence north a distance of 600 feet to Corner No. 1,
- the place of beginning.

This claim is contiguous to and is bounded by the following claims:
 HAY #99 on the north;
 HAY #102 on the east;
 HAY #182 on the west; and
 HAY #103 on the south.

The work of location consisted of making the maps provided in NRS 517.040.

- Corner No. 1, the Northwest Corner, is a 4"X4"X4" wooden post.
- Corner No. 2, the North side Center, is a 4"X4"X4" wooden post.
- Corner No. 3, the Northeast Corner, is a 4"X4"X4" wooden post.
- Corner No. 4, the Southeast Corner, is a 4"X4"X4" wooden post.
- Corner No. 5, the South side Center, is a 4"X4"X4" wooden post.
- Corner No. 6, the Southwest Corner, is a 4"X4"X4" wooden post.

As erected on the ground, each side center or corner monument is marked as described above by scribed metal tags.

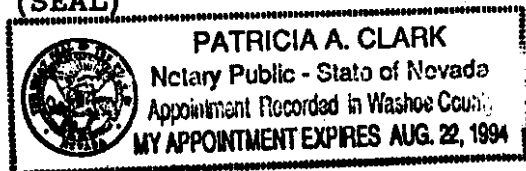
By W.R. Stanley
 W.R. Stanley, Agent

STATE OF NEVADA)
) ss:
 COUNTY OF WASHOE)

On this 19th day of December, 1991, personally appeared before me, Patricia A. Clark, a notary public for said state, W.R. Stanley, as agent for Homestake Mining Company of California, a California corporation, who acknowledged that he executed the above instrument on behalf of said corporation.

Patricia A. Clark
 Patricia A. Clark, Notary Public
 3580 Barrymore Drive
 Reno, NV 89512

(SEAL)



RECORDING REQUESTED BY AND
WHEN RECORDED, RETURN TO:
Homestake Mining Company of California
Attention: Val Flynn
650 California Street, 9th Floor
San Francisco, CA 94108-2788

138980

CERTIFICATE OF LOCATION
State of Nevada

BOOK 230 PAGE 30
OFFICIAL RECORDS
RECORDED AT THE REQUEST OF
Homestake
91 DEC 23 P 3:49
Mining
EUREKA COUNTY NEVADA
M.N. REBALEATI, RECORDER
FILE NO. 138980
FEE \$ 25

Homestake Mining Company of California, a California corporation, having a mailing address of 650 California Street, San Francisco, CA 94108-2788, has located the HAY #102 lode mining claim, more particularly described below. The date of location is the 15th day of October, 1991.

The number of linear feet claimed in length along the course of the vein, each way from the point of discovery, is 1490 feet in a northeasterly direction and 10 feet in a southwesterly direction. The width claimed on each side of the center of the vein is 300 feet. The general course of the lode or vein, as near as may be, is northeast/southwest.

This lode mining claim is located in the Northeast Quarter of Section 25, Township 20 North, Range 51 East, and the Northwest Quarter of Section 19 and the Southwest Quarter of Section 18, Township 20 North, Range 52 East, Mount Diablo Base & Meridian, Eureka County, Nevada, and is described by metes and bounds as follows:

Beginning at Corner No. 1, which Corner No. 1 bears South 67 degrees 16' 43" West, a distance of 781.347 feet from the West Common Corner of Sections 18 and 19, Township 20 North, Range 52 East, which corner is marked by a G.L.O. Brass Cap Monument;

Thence east a distance of 750 feet to Corner No. 2;
Thence east a distance of 750 feet to Corner No. 3;
Thence south a distance of 600 feet to Corner No. 4;
Thence west a distance of 750 feet to Corner No. 5;
Thence west a distance of 750 feet to Corner No. 6;
Thence north a distance of 600 feet to Corner No. 1,
the place of beginning.

This claim is contiguous to and is bounded by the following claims:
HAY #100 on the north;
HAY #114 on the east;
HAY #101 on the west; and
HAY #104 on the south.

The work of location consisted of making the maps provided in NRS 517.040.

Corner No. 1, the Northwest Corner, is a 4"X4"X4" wooden post.
Corner No. 2, the North side Center, is a 4"X4"X4" wooden post.
Corner No. 3, the Northeast Corner, is a 4"X4"X4" wooden post.
Corner No. 4, the Southeast Corner, is a 4"X4"X4" wooden post.
Corner No. 5, the South side Center, is a 4"X4"X4" wooden post.
Corner No. 6, the Southwest Corner, is a 4"X4"X4" wooden post.

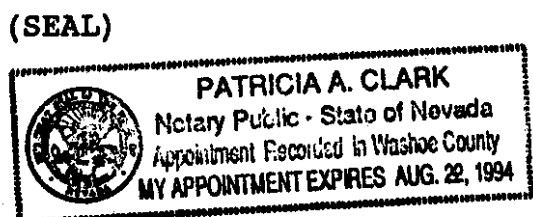
As erected on the ground, each side center or corner monument is marked as described above by scribed metal tags.

By *W.R. Stanley*
W.R. Stanley, Agent

STATE OF NEVADA)
) ss:
COUNTY OF WASHOE)

On this 19th day of December, 1991, personally appeared before me, Patricia A. Clark, a notary public for said state, W.R. Stanley, as agent for Homestake Mining Company of California, a California corporation, who acknowledged that he executed the above instrument on behalf of said corporation.

Patricia A. Clark
Patricia A. Clark, Notary Public
3580 Barrymore Drive
Reno, NV 89512



RECORDING REQUESTED BY AND
WHEN RECORDED, RETURN TO:
Homestake Mining Company of California
Attention: Val Flynn
650 California Street, 9th Floor
San Francisco, CA 94108-2788

138981

CERTIFICATE OF LOCATION
State of Nevada

BOOK 230 PAGE 031
OFFICIAL RECORDS
RECORDED AT THE REQUEST OF
Homestake
91 DEC 23 P 3:49
Mining
EUREKA COUNTY, NEVADA
M.N. REBALEATI, RECORDER
FILE NO. 138981
FEE \$ 25

Homestake Mining Company of California, a California corporation, having a mailing address of 650 California Street, San Francisco, CA 94108-2788, has located the HAY #103 lode mining claim, more particularly described below. The date of location is the 15th day of October, 1991.

The number of linear feet claimed in length along the course of the vein, each way from the point of discovery, is 10 feet in a northeasterly direction and 1490 feet in a southwesterly direction. The width claimed on each side of the center of the vein is 300 feet. The general course of the lode or vein, as near as may be, is northeast/southwest.

This lode mining claim is located in the Northeast Quarter of Section 25, Township 20 North, Range 51 East, Mount Diablo Base & Meridian, Eureka County, Nevada, and is described by metes and bounds as follows:

Beginning at Corner No. 1, which Corner No. 1 bears South 47 degrees 01' 04" West, a distance of 2325.731 feet from the West Common Corner of Sections 18 and 19, Township 20 North, Range 52 East, which corner is marked by a G.L.O. Brass Cap Monument;


- Thence east a distance of 750 feet to Corner No. 2;
 - Thence east a distance of 750 feet to Corner No. 3;
 - Thence south a distance of 600 feet to Corner No. 4;
 - Thence west a distance of 750 feet to Corner No. 5;
 - Thence west a distance of 750 feet to Corner No. 6;
 - Thence north a distance of 600 feet to Corner No. 1,
- the place of beginning.

This claim is contiguous to and is bounded by the following claims:
HAY #101 on the north;
HAY #104 on the east;
HAY #180 on the west; and
HAY #105 on the south.

The work of location consisted of making the maps provided in NRS 517.040.


- Corner No. 1, the Northwest Corner, is a 4"X4"X4" wooden post.
- Corner No. 2, the North side Center, is a 4"X4"X4" wooden post.
- Corner No. 3, the Northeast Corner, is a 4"X4"X4" wooden post.
- Corner No. 4, the Southeast Corner, is a 4"X4"X4" wooden post.
- Corner No. 5, the South side Center, is a 4"X4"X4" wooden post.
- Corner No. 6, the Southwest Corner, is a 4"X4"X4" wooden post.

As erected on the ground, each side center or corner monument is marked as described above by scribed metal tags.

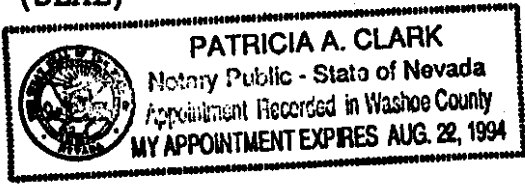
By 
W.R. Stanley, Agent

STATE OF NEVADA)
) ss:
COUNTY OF WASHOE)

On this 19th day of December, 1991, personally appeared before me, Patricia A. Clark, a notary public for said state, W.R. Stanley, as agent for Homestake Mining Company of California, a California corporation, who acknowledged that he executed the above instrument on behalf of said corporation.


Patricia A. Clark, Notary Public
3580 Barrymore Drive
Reno, NV 89512

(SEAL)



RECORDING REQUESTED BY AND
 WHEN RECORDED, RETURN TO:
 Homestake Mining Company of California
 Attention: Val Flynn
 650 California Street, 9th Floor
 San Francisco, CA 94108-2788

138982

CERTIFICATE OF LOCATION
 State of Nevada

BOOK 230 PAGE 032
 OFFICIAL RECORDS
 RECORDED AT THE REQUEST OF
 X *Homestake*
 91 DEC 23 P 3:49
 EUREKA COUNTY NEVADA
 M.N. REBALEATI, RECORDER
 FILE NO. 138982
 FEE \$ 25

Homestake Mining Company of California, a California Corporation, having a mailing address of 650 California Street, San Francisco, CA 94108-2788, has located the HAY #104 lode mining claim, more particularly described below. The date of location is the 15th day of October, 1991.

The number of linear feet claimed in length along the course of the vein, each way from the point of discovery, is 1490 feet in a northeasterly direction and 10 feet in a southwesterly direction. The width claimed on each side of the center of the vein is 300 feet. The general course of the lode or vein, as near as may be, is northeast/southwest.

This lode mining claim is located in the Northeast Quarter of Section 25, Township 20 North, Range 51 East, and the Northwest Quarter of Section 19, Township 20 North, Range 52 East, Mount Diablo Base & Meridian, Eureka County, Nevada, and is described by metes and bounds as follows:

Beginning at Corner No. 1, which Corner No. 1 bears South 26 degrees 49' 53" West, a distance of 915.629 feet from the West Common Corner of Sections 18 and 19, Township 20 North, Range 52 East, which corner is marked by a G.L.O. Brass Cap Monument;

- Thence east a distance of 750 feet to Corner No. 2;
 - Thence east a distance of 750 feet to Corner No. 3;
 - Thence south a distance of 600 feet to Corner No. 4;
 - Thence west a distance of 750 feet to Corner No. 5;
 - Thence west a distance of 750 feet to Corner No. 6;
 - Thence north a distance of 600 feet to Corner No. 1,
- the place of beginning.

This claim is contiguous to and is bounded by the following claims:
 HAY #102 on the north;
 HAY #115 on the east;
 HAY #103 on the west; and
 HAY #106 on the south.

The work of location consisted of making the maps provided in NRS 517.040.

- Corner No. 1, the Northwest Corner, is a 4"X4"X4" wooden post.
- Corner No. 2, the North side Center, is a 4"X4"X4" wooden post.
- Corner No. 3, the Northeast Corner, is a 4"X4"X4" wooden post.
- Corner No. 4, the Southeast Corner, is a 4"X4"X4" wooden post.
- Corner No. 5, the South side Center, is a 4"X4"X4" wooden post.
- Corner No. 6, the Southwest Corner, is a 4"X4"X4" wooden post.

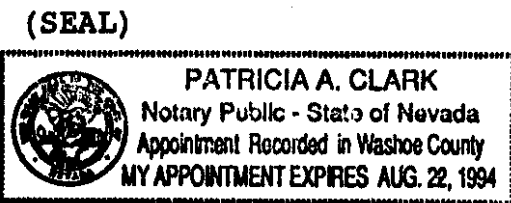
As erected on the ground, each side center or corner monument is marked as described above by scribed metal tags.

By *W.R. Stanley*
 W.R. Stanley, Agent

STATE OF NEVADA)
) ss:
 COUNTY OF WASHOE)

On this 19th day of December, 1991, personally appeared before me, Patricia A. Clark, a notary public for said state, W.R. Stanley, as agent for Homestake Mining Company of California, a California corporation, who acknowledged that he executed the above instrument on behalf of said corporation.

Patricia A. Clark
 Patricia A. Clark, Notary Public
 3580 Barrymore Drive
 Reno, NV 89512



RECORDING REQUESTED BY AND
 WHEN RECORDED, RETURN TO:
 Homestake Mining Company of California
 Attention: Val Flynn
 650 California Street, 9th Floor
 San Francisco, CA 94108-2788 **138983**

BOOK 230 PAGE 33
 OFFICIAL RECORDS
 RECORDED AT THE REQUEST OF
 Homestake
 91 DEC 23 P 3:49
 Mining
 EUREKA COUNTY, NEVADA
 M.N. REBAILI. RECORDER
 FILE NO. 138983
 \$25

CERTIFICATE OF LOCATION
 State of Nevada

Homestake Mining Company of California, a California corporation, having a mailing address of 650 California Street, San Francisco, CA 94108-2788, has located the HAY #105 lode mining claim, more particularly described below. The date of location is the 15th day of October, 1991.

The number of linear feet claimed in length along the course of the vein, each way from the point of discovery, is 10 feet in a northeasterly direction and 1490 feet in a southwesterly direction. The width claimed on each side of the center of the vein is 300 feet. The general course of the lode or vein, as near as may be, is northeast/southwest.

This lode mining claim is located in the East Half of Section 25, Township 20 North, Range 51 East, and the Northwest Quarter of Section 19, Township 20 North, Range 52 East, Mount Diablo Base & Meridian, Eureka County, Nevada, and is described by metes and bounds as follows:

Beginning at Corner No. 1, which Corner No. 1 bears South 33 degrees 33' 56" West, a distance of 2521.289 feet from the West Common Corner of Sections 18 and 19, Township 20 North, Range 52 East, which corner is marked by a G.L.O. Brass Cap Monument;

Thence east a distance of 750 feet to Corner No. 2;
 Thence east a distance of 750 feet to Corner No. 3;
 Thence south a distance of 600 feet to Corner No. 4;
 Thence west a distance of 750 feet to Corner No. 5;
 Thence west a distance of 750 feet to Corner No. 6;
 Thence north a distance of 600 feet to Corner No. 1,
 the place of beginning.

This claim is contiguous to and is bounded by the following claims:
 HAY #103 on the north;
 HAY #106 on the east;
 HAY #178 on the west; and
 HAY #107 on the south.

The work of location consisted of making the maps provided in NRS 517.040.

Corner No. 1, the Northwest Corner, is a 4"X4"X4" wooden post.
 Corner No. 2, the North side Center, is a 4"X4"X4" wooden post.
 Corner No. 3, the Northeast Corner, is a 4"X4"X4" wooden post.
 Corner No. 4, the Southeast Corner, is a 4"X4"X4" wooden post.
 Corner No. 5, the South side Center, is a 4"X4"X4" wooden post.
 Corner No. 6, the Southwest Corner, is a 4"X4"X4" wooden post.

As erected on the ground, each side center or corner monument is marked as described above by scribed metal tags

By W.R. Stanley
 W.R. Stanley, Agent

STATE OF NEVADA)
) ss:
 COUNTY OF WASHOE)

On this 15th day of December, 1991, personally appeared before me, Patricia A. Clark, a notary public for said state, W.R. Stanley, as agent for Homestake Mining Company of California, a California corporation, who acknowledged that he executed the above instrument on behalf of said corporation.

(SEAL)

PATRICIA A. CLARK
 Notary Public - State of Nevada
 Appointment Recorded in Washoe County
 MY APPOINTMENT EXPIRES AUG. 22, 1994

Patricia A. Clark
 Patricia A. Clark, Notary Public
 3580 Barrymore Drive
 Reno, NV 89512

RECORDING REQUESTED BY AND WHEN RECORDED, RETURN TO:

Homestake Mining Company of California
Attention: Val Flynn
650 California Street, 9th Floor 138984
San Francisco, CA 94108-2788

BOOK 230 PAGE 034
OFFICIAL RECORDS
RECORDED AT THE REQUEST OF
Homestake Mining
91 DEC 23 P3:49
EUREKA COUNTY, NEVADA
M.N. REBALEATI, RECORDER
FILE NO. 138984
FEE \$ 2.25

CERTIFICATE OF LOCATION
State of Nevada

Homestake Mining Company of California, a California corporation, having a mailing address of 650 California Street, San Francisco, CA 94108-2788, has located the HAY #106 lode mining claim, more particularly described below. The date of location is the 15th day of October, 1991.

The number of linear feet claimed in length along the course of the vein, each way from the point of discovery, is 1490 feet in a northeasterly direction and 10 feet in a southwesterly direction. The width claimed on each side of the center of the vein is 300 feet. The general course of the lode or vein, as near as may be, is northeast/southwest.

This lode mining claim is located in the Northeast Quarter of Section 25, Township 20 North, Range 51 East, and the Northwest Quarter of Section 19, Township 20 North, Range 52 East, Mount Diablo Base & Meridian, Eureka County, Nevada, and is described by metes and bounds as follows:

Beginning at Corner No. 1, which Corner No. 1 bears South 4 degrees 32' 34" West, a distance of 1336.507 feet from the West Common Corner of Sections 18 and 19, Township 20 North, Range 52 East, which corner is marked by a G.L.O. Brass Cap Monument;

- Thence east a distance of 750 feet to Corner No. 2;
 - Thence east a distance of 750 feet to Corner No. 3;
 - Thence south a distance of 600 feet to Corner No. 4;
 - Thence west a distance of 750 feet to Corner No. 5;
 - Thence west a distance of 750 feet to Corner No. 6;
 - Thence north a distance of 600 feet to Corner No. 1,
- the place of beginning.

This claim is contiguous to and is bounded by the following claims:
HAY #104 on the north;
HAY #116 on the east;
HAY #105 on the west; and
HAY #108 on the south.

The work of location consisted of making the maps provided in NRS 517.040.

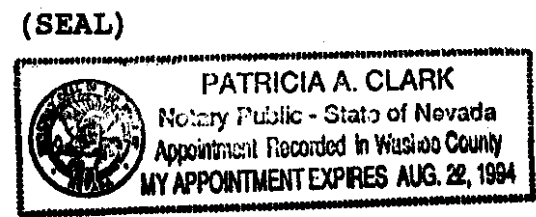
- Corner No. 1, the Northwest Corner, is a 4"X4"X4" wooden post.
- Corner No. 2, the North side Center, is a 4"X4"X4" wooden post.
- Corner No. 3, the Northeast Corner, is a 4"X4"X4" wooden post.
- Corner No. 4, the Southeast Corner, is a 4"X4"X4" wooden post.
- Corner No. 5, the South side Center, is a 4"X4"X4" wooden post.
- Corner No. 6, the Southwest Corner, is a 4"X4"X4" wooden post.

As erected on the ground, each side center or corner monument is marked as described above by scribed metal tags

By *W.R. Stanley*
W.R. Stanley, Agent

STATE OF NEVADA)
)ss:
COUNTY OF WASHOE)

On this 15th day of December, 1991, personally appeared before me, Patricia A. Clark, a notary public for said state, W.R. Stanley, as agent for Homestake Mining Company of California, a California corporation, who acknowledged that he executed the above instrument on behalf of said corporation.



Patricia A. Clark
Patricia A. Clark, Notary Public
3580 Barrymore Drive
Reno, NV 89512

RECORDING REQUESTED BY AND
WHEN RECORDED, RETURN TO:
Homestake Mining Company of California
Attention: Val Flynn
650 California Street, 9th Floor
San Francisco, CA 94108-2788

138985

CERTIFICATE OF LOCATION
State of Nevada

BOOK 230 PAGE 035
OFFICIAL RECORDS
RECORDED AT THE REQUEST OF
Homestake Mining
91 DEC 23 P 3:49
EUREKA COUNTY, NEVADA
M.N. REBAL. FILE NO. 138985
FEE \$ 6.25

Homestake Mining Company of California, a California corporation, having a mailing address of 650 California Street, San Francisco, CA 94108-2788, has located the HAY #107 lode mining claim, more particularly described below. The date of location is the 15th day of October, 1991.

The number of linear feet claimed in length along the course of the vein, each way from the point of discovery, is 10 feet in a northeasterly direction and 1490 feet in a southwesterly direction. The width claimed on each side of the center of the vein is 300 feet. The general course of the lode or vein, as near as may be, is northeast/southwest.

This lode mining claim is located in the East Half of Section 25, Township 20 North, Range 51 East, and the Northwest Quarter of Section 19, Township 20 North, Range 52 East, Mount Diablo Base & Meridian, Eureka County, Nevada, and is described by metes and bounds as follows:

Beginning at Corner No. 1, which Corner No. 1 bears South 22 degrees 33' 18" West, a distance of 2832.803 feet from the West Common Corner of Sections 18 and 19, Township 20 North, Range 52 East, which corner is marked by a G.L.O. Brass Cap Monument;

Thence east a distance of 750 feet to Corner No. 2;
Thence east a distance of 750 feet to Corner No. 3;
Thence south a distance of 600 feet to Corner No. 4;
Thence west a distance of 750 feet to Corner No. 5;
Thence west a distance of 750 feet to Corner No. 6;
Thence north a distance of 600 feet to Corner No. 1,
the place of beginning.

This claim is contiguous to and is bounded by the following claims:
HAY #105 on the north;
HAY #108 on the east; and
HAY #176 on the west.

The work of location consisted of making the maps provided in NRS 517.040.

Corner No. 1, the Northwest Corner, is a 4"X4"X4" wooden post.
Corner No. 2, the North side Center, is a 4"X4"X4" wooden post.
Corner No. 3, the Northeast Corner, is a 4"X4"X4" wooden post.
Corner No. 4, the Southeast Corner, is a 4"X4"X4" wooden post.
Corner No. 5, the South side Center, is a 4"X4"X4" wooden post.
Corner No. 6, the Southwest Corner, is a 4"X4"X4" wooden post.

As erected on the ground, each side center or corner monument is marked as described above by scribed metal tags.

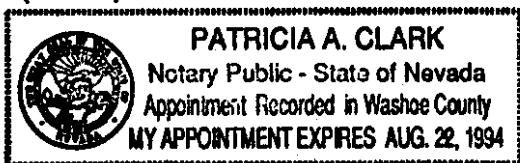
By W.R. Stanley
W.R. Stanley, Agent

STATE OF NEVADA)
) ss:
COUNTY OF WASHOE)

On this 19th day of December, 1991, personally appeared before me, Patricia A. Clark, a notary public for said state, W.R. Stanley, as agent for Homestake Mining Company of California, a California corporation, who acknowledged that he executed the above instrument on behalf of said corporation.

Patricia A. Clark
Patricia A. Clark, Notary Public
3580 Barrymore Drive
Reno, NV 89512

(SEAL)



RECORDING REQUESTED BY AND
WHEN RECORDED, RETURN TO:

Homestake Mining Company of California
Attention: Val Flynn
650 California Street, 9th Floor
San Francisco, CA 94108-2788

138986

BOOK 230 PAGE 036
OFFICIAL RECORDS
RECORDED AT THE REQUEST OF
Homestake
91 DEC 23 P3 50
Mining
EUREKA COUNTY, NEVADA
M.N. REBALFATI, RECORDER
FILE NO. 138986 FEE \$ 25

CERTIFICATE OF LOCATION
State of Nevada

Homestake Mining Company of California, a California corporation, having a mailing address of 650 California Street, San Francisco, CA 94108-2788, has located the HAY #108 lode mining claim, more particularly described below. The date of location is the 15th day of October, 1991.

The number of linear feet claimed in length along the course of the vein, each way from the point of discovery, is 1490 feet in a northeasterly direction and 10 feet in a southwesterly direction. The width claimed on each side of the center of the vein is 300 feet. The general course of the lode or vein, as near as may be, is northeast/southwest.

This lode mining claim is located in the Northwest Quarter of Section 19, Township 20 North, Range 52 East, Mount Diablo Base & Meridian, Eureka County, Nevada, and is described by metes and bounds as follows:

Beginning at Corner No. 1, which Corner No. 1 bears South 6 degrees 13' 35" East, a distance of 1858.527 feet from the West Common Corner of Sections 18 and 19, Township 20 North, Range 52 East, which corner is marked by a G.L.O. Brass Cap Monument;

Thence east a distance of 750 feet to Corner No. 2;
Thence east a distance of 750 feet to Corner No. 3;
Thence south a distance of 600 feet to Corner No. 4;
Thence west a distance of 750 feet to Corner No. 5;
Thence west a distance of 750 feet to Corner No. 6;
Thence north a distance of 600 feet to Corner No. 1,
the place of beginning.

This claim is contiguous to and is bounded by the following claims:
HAY #106 on the north;
HAY #117 on the east; and
HAY #107 on the west.

The work of location consisted of making the maps provided in NRS 517.040.

Corner No. 1, the Northwest Corner, is a 4"X4"X4" wooden post.
Corner No. 2, the North side Center, is a 4"X4"X4" wooden post.
Corner No. 3, the Northeast Corner, is a 4"X4"X4" wooden post.
Corner No. 4, the Southeast Corner, is a 4"X4"X4" wooden post.
Corner No. 5, the South side Center, is a 4"X4"X4" wooden post.
Corner No. 6, the Southwest Corner, is a 4"X4"X4" wooden post.

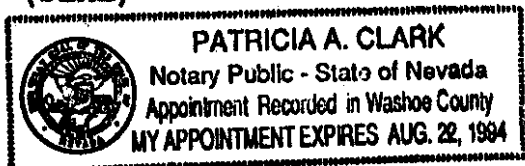
As erected on the ground, each side center or corner monument is marked as described above by scribed metal tags

By W.R. Stanley
W.R. Stanley, Agent

STATE OF NEVADA)
)ss:
COUNTY OF WASHOE)

On this 19th day of December, 1991, personally appeared before me, Patricia A. Clark, a notary public for said state, W.R. Stanley, as agent for Homestake Mining Company of California, a California corporation, who acknowledged that he executed the above instrument on behalf of said corporation.

(SEAL)



Patricia A. Clark
Patricia A. Clark, Notary Public
3580 Barrymore Drive
Reno, NV 89512

RECORDING REQUESTED BY AND
WHEN RECORDED, RETURN TO:
Homestake Mining Company of California
Attention: Val Flynn
650 California Street, 9th Floor
San Francisco, CA 94108-2788

138987

CERTIFICATE OF LOCATION
State of Nevada

BOOK 230 PAGE 037
RECORDED AT THE OFFICE OF THE
CLERK OF THE SUPERIOR COURT
91 DEC 23 P 3:40
Homestake Mining
EUREKA COUNTY, NEVADA
M.N. REBALEATI, RECORDING
FILE NO. 138987
625

Homestake Mining Company of California, a California Corporation, having a mailing address of 650 California Street, San Francisco, CA 94108-2788, has located the HAY #109 lode mining claim, more particularly described below. The date of location is the 15th day of October, 1991.

The number of linear feet claimed in length along the course of the vein, each way from the point of discovery, is 1490 feet in a northeasterly direction and 10 feet in a southwesterly direction. The width claimed on each side of the center of the vein is 300 feet. The general course of the lode or vein, as near as may be, is northeast/southwest.

This lode mining claim is located in the Northwest Quarter of Section 18, Township 20 North, Range 52 East, and the East Half of Section 24, Township 20 North, Range 51 East, Mount Diablo Base & Meridian, Eureka County, Nevada, and is described by metes and bounds as follows:

Beginning at Corner No. 1, which Corner No. 1 bears North 17 degrees 40' 30" West, a distance of 3193.820 feet from the West Common Corner of Sections 18 and 19, Township 20 North, Range 52 East, which corner is marked by a G.L.O. Brass Cap Monument;

- Thence east a distance of 750 feet to Corner No. 2;
 - Thence east a distance of 750 feet to Corner No. 3;
 - Thence south a distance of 600 feet to Corner No. 4;
 - Thence west a distance of 750 feet to Corner No. 5;
 - Thence west a distance of 750 feet to Corner No. 6;
 - Thence north a distance of 600 feet to Corner No. 1,
- the place of beginning.

This claim is contiguous to and is bounded by the following claims:
HAY #1 on the north;
HAY #119 on the east;
HAY #92 on the west; and
HAY #110 on the south.

The work of location consisted of making the maps provided in NRS 517.040.

- Corner No. 1, the Northwest Corner, is a 4"X4"X4" wooden post.
- Corner No. 2, the North side Center, is a 4"X4"X4" wooden post.
- Corner No. 3, the Northeast Corner, is a 4"X4"X4" wooden post.
- Corner No. 4, the Southeast Corner, is a 4"X4"X4" wooden post.
- Corner No. 5, the South side Center, is a 4"X4"X4" wooden post.
- Corner No. 6, the Southwest Corner, is a 4"X4"X4" wooden post.

As erected on the ground, each side center or corner monument is marked as described above by scribed metal tags

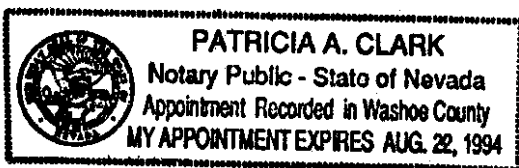
By W.R. Stanley
W.R. Stanley, Agent

STATE OF NEVADA)
) ss:
COUNTY OF WASHOE)

On this 15th day of December, 1991, personally appeared before me, Patricia A. Clark, a notary public for said state, W.R. Stanley, as agent for Homestake Mining Company of California, a California corporation, who acknowledged that he executed the above instrument on behalf of said corporation.

Patricia A. Clark
Patricia A. Clark, Notary Public
3580 Barrymore Drive
Reno, NV 89512

(SEAL)



RECORDING REQUESTED BY AND
WHEN RECORDED, RETURN TO:

Homestake Mining Company of California
Attention: Val Flynn
650 California Street, 9th Floor
San Francisco, CA 94108-2788

138988

CERTIFICATE OF LOCATION
State of Nevada

BOOK 230
PAGE 038
OFFICIAL RECORDS
RECORDED AT THE RECORDS
91 DEC 23 P 3:45
Homestake
Mining
EUREKA COUNTY, NEVADA
M. N. REBALEATI, RECORDER
FILE NO. 138988 / 25

Homestake Mining Company of California, a California corporation, having a mailing address of 650 California Street, San Francisco, CA 94108-2788, has located the HAY #110 lode mining claim, more particularly described below. The date of location is the 15th day of October, 1991.

The number of linear feet claimed in length along the course of the vein, each way from the point of discovery, is 1490 feet in a northeasterly direction and 10 feet in a southwesterly direction. The width claimed on each side of the center of the vein is 300 feet. The general course of the lode or vein, as near as may be, is northeast/southwest.

This lode mining claim is located in the West Half of Section 18, Township 20 North, Range 52 East, and the East Half of Section 24, Township 20 North, Range 51 East, Mount Diablo Base & Meridian, Eureka County, Nevada, and is described by metes and bounds as follows:

Beginning at Corner No. 1, which Corner No. 1 bears North 14 degrees 40' 52" West, a distance of 2613.113 feet from the West Common Corner of Sections 18 and 19, Township 20 North, Range 52 East, which corner is marked by a G.L.O. Brass Cap Monument;

Thence east a distance of 750 feet to Corner No. 2;
Thence east a distance of 750 feet to Corner No. 3;
Thence south a distance of 600 feet to Corner No. 4;
Thence west a distance of 750 feet to Corner No. 5;
Thence west a distance of 750 feet to Corner No. 6;
Thence north a distance of 600 feet to Corner No. 1,
the place of beginning.

This claim is contiguous to and is bounded by the following claims:
HAY #109 on the north;
HAY #94 on the west; and
HAY #111 on the south.

The work of location consisted of making the maps provided in NRS 517.040.

Corner No. 1, the Northwest Corner, is a 4"X4"X4" wooden post.
Corner No. 2, the North side Center, is a 4"X4"X4" wooden post.
Corner No. 3, the Northeast Corner, is a 4"X4"X4" wooden post.
Corner No. 4, the Southeast Corner, is a 4"X4"X4" wooden post.
Corner No. 5, the South side Center, is a 4"X4"X4" wooden post.
Corner No. 6, the Southwest Corner, is a 4"X4"X4" wooden post.

As erected on the ground, each side center or corner monument is marked as described above by scribed metal tags.

By W.R. Stanley
W.R. Stanley, Agent

STATE OF NEVADA)
) ss:
COUNTY OF WASHOE)

On this 19th day of December, 1991, personally appeared before me, Patricia A. Clark, a notary public for said state, W.R. Stanley, as agent for Homestake Mining Company of California, a California corporation, who acknowledged that he executed the above instrument on behalf of said corporation.

(SEAL)



Patricia A. Clark
Patricia A. Clark, Notary Public
3580 Barrymore Drive
Reno, NV 89512

RECORDING REQUESTED BY AND
 WHEN RECORDED, RETURN TO:
 Homestake Mining Company of California
 Attention: Val Flynn
 650 California Street, 9th Floor
 San Francisco, CA 94108-2788 138989

BOOK 230 PAGE 039
 OFFICIAL RECORDS
 RECORDED AT THE REQUEST OF
 Homestake
 91 DEC 23 P3 51
 Mining
 EUREKA COUNTY, NEVADA
 M.N. REBAL EAT. RECORDER
 FILE NO. 138989
 FEE \$ 25

CERTIFICATE OF LOCATION
 State of Nevada

Homestake Mining Company of California, a California corporation, having a mailing address of 650 California Street, San Francisco, CA 94108-2788, has located the HAY #111 lode mining claim, more particularly described below. The date of location is the 15th day of October, 1991.

The number of linear feet claimed in length along the course of the vein, each way from the point of discovery, is 1490 feet in a northeasterly direction and 10 feet in a southwesterly direction. The width claimed on each side of the center of the vein is 300 feet. The general course of the lode or vein, as near as may be, is northeast/southwest.

This lode mining claim is located in the West Half of Section 18, Township 20 North, Range 52 East, and the Southeast Quarter of Section 24, Township 20 North, Range 51 East, Mount Diablo Base & Meridian, Eureka County, Nevada, and is described by metes and bounds as follows:

Beginning at Corner No. 1, which Corner No. 1 bears North 9 degrees 59' 58" West, a distance of 2043.583 feet from the West Common Corner of Sections 18 and 19, Township 20 North, Range 52 East, which corner is marked by a G.L.O. Brass Cap Monument;

Thence east a distance of 750 feet to Corner No. 2;
 Thence east a distance of 750 feet to Corner No. 3;
 Thence south a distance of 600 feet to Corner No. 4;
 Thence west a distance of 750 feet to Corner No. 5;
 Thence west a distance of 750 feet to Corner No. 6;
 Thence north a distance of 600 feet to Corner No. 1,
 the place of beginning.

This claim is contiguous to and is bounded by the following claims:
 HAY #110 on the north;
 HAY #96 on the west; and
 HAY #112 on the south.

The work of location consisted of making the maps provided in NRS 517.040.


Corner No. 1, the Northwest Corner, is a 4"X4"X4" wooden post.
 Corner No. 2, the North side Center, is a 4"X4"X4" wooden post.
 Corner No. 3, the Northeast Corner, is a 4"X4"X4" wooden post.
 Corner No. 4, the Southeast Corner, is a 4"X4"X4" wooden post.
 Corner No. 5, the South side Center, is a 4"X4"X4" wooden post.
 Corner No. 6, the Southwest Corner, is a 4"X4"X4" wooden post.

As erected on the ground, each side center or corner monument is marked as described above by scribed metal tags.

By W.R. Stanley
 W.R. Stanley, Agent

STATE OF NEVADA)
) ss:
 COUNTY OF WASHOE)

On this 19th day of December, 1991, personally appeared before me, Patricia A. Clark, a notary public for said state, W.R. Stanley, as agent for Homestake Mining Company of California, a California corporation, who acknowledged that he executed the above instrument on behalf of said corporation.

(SEAL)

 PATRICIA A. CLARK
 Notary Public - State of Nevada
 Appointment Recorded in Washoe County
 MY APPOINTMENT EXPIRES AUG. 22, 1994

Patricia A. Clark
 Patricia A. Clark, Notary Public
 3580 Barrymore Drive
 Reno, NV 89512

RECORDING REQUESTED BY AND
WHEN RECORDED, RETURN TO:

Homestake Mining Company of California
Attention: Val Flynn
650 California Street, 9th Floor
San Francisco, CA 94108-2788

138990

CERTIFICATE OF LOCATION
State of Nevada

BOOK 230 PAGE 040
OFFICIAL RECORDS
RECORDED AT THE REQUEST OF
91 DEC 23 P351
Homestake
Mining
EUREKA COUNTY, NEVADA
M.N. REBALEATI, RECORDER
FILE NO. 138990
FEE \$ 6.25

Homestake Mining Company of California, a California corporation, having a mailing address of 650 California Street, San Francisco, CA 94108-2788, has located the HAY #112 lode mining claim, more particularly described below. The date of location is the 15th day of October, 1991.

The number of linear feet claimed in length along the course of the vein, each way from the point of discovery, is 1490 feet in a northeasterly direction and 10 feet in a southwesterly direction. The width claimed on each side of the center of the vein is 300 feet. The general course of the lode or vein, as near as may be, is northeast/southwest.

This lode mining claim is located in the Southwest Quarter of Section 18, Township 20 North, Range 52 East, and the Southeast Quarter of Section 24, Township 20 North, Range 51 East, Mount Diablo Base & Meridian, Eureka County, Nevada, and is described by metes and bounds as follows:

Beginning at Corner No. 1, which Corner No. 1 bears North 1 degrees 48' 50" West, a distance of 1498.034 feet from the West Common Corner of Sections 18 and 19, Township 20 North, Range 52 East, which corner is marked by a G.L.O. Brass Cap Monument;

- Thence east a distance of 750 feet to Corner No. 2;
 - Thence east a distance of 750 feet to Corner No. 3;
 - Thence south a distance of 600 feet to Corner No. 4;
 - Thence west a distance of 750 feet to Corner No. 5;
 - Thence west a distance of 750 feet to Corner No. 6;
 - Thence north a distance of 600 feet to Corner No. 1,
- the place of beginning.

This claim is contiguous to and is bounded by the following claims:
HAY #111 on the north;
HAY #98 on the west; and
HAY #113 on the south.

The work of location consisted of making the maps provided in NRS 517.040.

- Corner No. 1, the Northwest Corner, is a 4"X4"X4" wooden post.
- Corner No. 2, the North side Center, is a 4"X4"X4" wooden post.
- Corner No. 3, the Northeast Corner, is a 4"X4"X4" wooden post.
- Corner No. 4, the Southeast Corner, is a 4"X4"X4" wooden post.
- Corner No. 5, the South side Center, is a 4"X4"X4" wooden post.
- Corner No. 6, the Southwest Corner, is a 4"X4"X4" wooden post.

As erected on the ground, each side center or corner monument is marked as described above by scribed metal tags.

By W.R. Stanley
W.R. Stanley, Agent

STATE OF NEVADA)
) ss:
COUNTY OF WASHOE)

On this 19th day of December, 1991, personally appeared before me, Patricia A. Clark, a notary public for said state, W.R. Stanley, as agent for Homestake Mining Company of California, a California corporation, who acknowledged that he executed the above instrument on behalf of said corporation.

(SEAL)
PATRICIA A. CLARK
Notary Public - State of Nevada
Appointment Recorded in Washoe County
MY APPOINTMENT EXPIRES AUG. 22, 1994

Patricia A. Clark
Patricia A. Clark, Notary Public
3580 Barrymore Drive
Reno, NV 89512

RECORDING REQUESTED BY AND
WHEN RECORDED, RETURN TO:

Homestake Mining Company of California
Attention: Val Flynn
650 California Street, 9th Floor 138991
San Francisco, CA 94108-2788

BOOK 230 PAGE 041
RECORDED AT THE REQUEST OF
Homestake
91 DEC 23 P 3:51
Mining
EUREKA COUNTY, NEVADA
M.N. REBAL EATL. RECORDER
FILE NO. 138991
6/25

CERTIFICATE OF LOCATION
State of Nevada

Homestake Mining Company of California, a California corporation, having a mailing address of 650 California Street, San Francisco, CA 94108-2788, has located the HAY #113 lode mining claim, more particularly described below. The date of location is the 15th day of October, 1991.

The number of linear feet claimed in length along the course of the vein, each way from the point of discovery, is 1490 feet in a northeasterly direction and 10 feet in a southwesterly direction. The width claimed on each side of the center of the vein is 300 feet. The general course of the lode or vein, as near as may be, is northeast/southwest.

This lode mining claim is located in the Southwest Quarter of Section 18, Township 20 North, Range 52 East, Mount Diablo Base & Meridian, Eureka County, Nevada, and is described by metes and bounds as follows:

Beginning at Corner No. 1, which Corner No. 1 bears North 14 degrees 49' 47" East, a distance of 1015.864 feet from the West Common Corner of Sections 18 and 19, Township 20 North, Range 52 East, which corner is marked by a G.L.O. Brass Cap Monument;

Thence east a distance of 750 feet to Corner No. 2;
Thence east a distance of 750 feet to Corner No. 3;
Thence south a distance of 600 feet to Corner No. 4;
Thence west a distance of 750 feet to Corner No. 5;
Thence west a distance of 750 feet to Corner No. 6;
Thence north a distance of 600 feet to Corner No. 1,
the place of beginning.

This claim is contiguous to and is bounded by the following claims: HAY #112 on the north;
HAY #100 on the west; and
HAY #114 on the south.

The work of location consisted of making the maps provided in NRS 517.040.

Corner No. 1, the Northwest Corner, is a 4"X4"X4" wooden post.
Corner No. 2, the North side Center, is a 4"X4"X4" wooden post.
Corner No. 3, the Northeast Corner, is a 4"X4"X4" wooden post.
Corner No. 4, the Southeast Corner, is a 4"X4"X4" wooden post.
Corner No. 5, the South side Center, is a 4"X4"X4" wooden post.
Corner No. 6, the Southwest Corner, is a 4"X4"X4" wooden post.

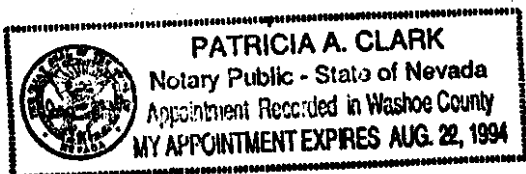
As erected on the ground, each side center or corner monument is marked as described above by scribed metal tags.

By W.R. Stanley
W.R. Stanley, Agent

STATE OF NEVADA)
) ss:
COUNTY OF WASHOE)

On this 15th day of December, 1991, personally appeared before me, Patricia A. Clark, a notary public for said state, W.R. Stanley, as agent for Homestake Mining Company of California, a California corporation, who acknowledged that he executed the above instrument on behalf of said corporation.

(SEAL)



Patricia A. Clark
Patricia A. Clark, Notary Public
3580 Barrymore Drive
Reno, NV 89512

RECORDING REQUESTED BY AND
WHEN RECORDED, RETURN TO:
Homestake Mining Company of California
Attention: Val Flynn
650 California Street, 9th Floor
San Francisco, CA 94108-2788

138992

CERTIFICATE OF LOCATION
State of Nevada

BOOK 230 PAGE 442
OFFICIAL RECORDS
RECORDED AT THE REQUEST OF
Homestake
91 DEC 23 P 3:51
Mining
EUREKA COUNTY, NEVADA
M.N. REBAL EATL. RECORDER
FILE NO. 625
138992

Homestake Mining Company of California, a California corporation, having a mailing address of 650 California Street, San Francisco, CA 94108-2788, has located the HAY #114 lode mining claim, more particularly described below. The date of location is the 15th day of October, 1991.

The number of linear feet claimed in length along the course of the vein, each way from the point of discovery, is 1490 feet in a northeasterly direction and 10 feet in a southwesterly direction. The width claimed on each side of the center of the vein is 300 feet. The general course of the lode or vein, as near as may be, is northeast/southwest.

This lode mining claim is located in the Southwest Quarter of Section 18 and the Northwest Quarter of Section 19, Township 20 North, Range 52 East, Mount Diablo Base & Meridian, Eureka County, Nevada, and is described by metes and bounds as follows:

Beginning at Corner No. 1, which Corner No. 1 bears North 50 degrees 33' 33" East, a distance of 734.747 feet from the West Common Corner of Sections 18 and 19, Township 20 North, Range 52 East, which corner is marked by a G.L.O. Brass Cap Monument;

- Thence east a distance of 750 feet to Corner No. 2;
 - Thence east a distance of 750 feet to Corner No. 3;
 - Thence south a distance of 600 feet to Corner No. 4;
 - Thence west a distance of 750 feet to Corner No. 5;
 - Thence west a distance of 750 feet to Corner No. 6;
 - Thence north a distance of 600 feet to Corner No. 1,
- the place of beginning.

This claim is contiguous to and is bounded by the following claims:
HAY #113 on the north;
HAY #102 on the west; and
HAY #115 on the south.

The work of location consisted of making the maps provided in NRS 517.040.

- Corner No. 1, the Northwest Corner, is a 4"X4"X4" wooden post.
- Corner No. 2, the North side Center, is a 4"X4"X4" wooden post.
- Corner No. 3, the Northeast Corner, is a 4"X4"X4" wooden post.
- Corner No. 4, the Southeast Corner, is a 4"X4"X4" wooden post.
- Corner No. 5, the South side Center, is a 4"X4"X4" wooden post.
- Corner No. 6, the Southwest Corner, is a 4"X4"X4" wooden post.

As erected on the ground, each side center or corner monument is marked as described above by scribed metal tags.

By W.R. Stanley
W.R. Stanley, Agent

STATE OF NEVADA)
) ss:
COUNTY OF WASHOE)

On this 19th day of December, 1991, personally appeared before me, Patricia A. Clark, a notary public for said state, W.R. Stanley, as agent for Homestake Mining Company of California, a California corporation, who acknowledged that he executed the above instrument on behalf of said corporation.

Patricia A. Clark
Patricia A. Clark, Notary Public
3580 Barrymore Drive
Reno, NV 89512

(SEAL)
PATRICIA A. CLARK
Notary Public - State of Nevada
Appointment Recorded in Washoe County
MY APPOINTMENT EXPIRES AUG. 22, 1994

RECORDING REQUESTED BY AND
 WHEN RECORDED, RETURN TO:
 Homestake Mining Company of California
 Attention: Val Flynn
 650 California Street, 9th Floor
 San Francisco, CA 94108-2788

138993

CERTIFICATE OF LOCATION
 State of Nevada

BOOK 230 PAGE 043
 OFFICIAL RECORDS
 RECORDED AT THE REQUEST OF
 Homestake Mining
 91 DEC 23 P 3 51
 EUREKA COUNTY, NEVADA
 M.N. REBALEATI, RECORDER
 FILE NO. 138993
 FEE \$ 6.25

Homestake Mining Company of California, a California corporation, having a mailing address of 650 California Street, San Francisco, CA 94108-2788, has located the HAY #115 lode mining claim, more particularly described below. The date of location is the 15th day of October, 1991.

The number of linear feet claimed in length along the course of the vein, each way from the point of discovery, is 1490 feet in a northeasterly direction and 10 feet in a southwesterly direction. The width claimed on each side of the center of the vein is 300 feet. The general course of the lode or vein, as near as may be, is northeast/southwest.

This lode mining claim is located in the Southwest Quarter of Section 18 and the Northwest Quarter of Section 19, Township 20 North, Range 52 East, Mount Diablo Base & Meridian, Eureka County, Nevada, and is described by metes and bounds as follows:

Beginning at Corner No. 1, which Corner No. 1 bears South 86 degrees 49' 40" East, a distance of 876.200 feet from the West Common Corner of Sections 18 and 19, Township 20 North, Range 52 East, which corner is marked by a G.L.O. Brass Cap Monument;

Thence east a distance of 750 feet to Corner No. 2;
 Thence east a distance of 750 feet to Corner No. 3;
 Thence south a distance of 600 feet to Corner No. 4;
 Thence west a distance of 750 feet to Corner No. 5;
 Thence west a distance of 750 feet to Corner No. 6;
 Thence north a distance of 600 feet to Corner No. 1,
 the place of beginning.

This claim is contiguous to and is bounded by the following claims:
 HAY #114 on the north;
 HAY #104 on the west; and
 HAY #116 on the south.

The work of location consisted of making the maps provided in NRS 517.040.

Corner No. 1, the Northwest Corner, is a 4"X4"X4" wooden post.
 Corner No. 2, the North side Center, is a 4"X4"X4" wooden post.
 Corner No. 3, the Northeast Corner, is a 4"X4"X4" wooden post.
 Corner No. 4, the Southeast Corner, is a 4"X4"X4" wooden post.
 Corner No. 5, the South side Center, is a 4"X4"X4" wooden post.
 Corner No. 6, the Southwest Corner, is a 4"X4"X4" wooden post.

As erected on the ground, each side center or corner monument is marked as described above by scribed metal tags.

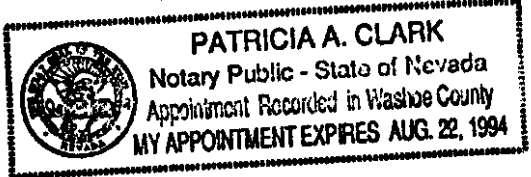
By W.R. Stanley
 W.R. Stanley, Agent

STATE OF NEVADA)
) ss:
 COUNTY OF WASHOE)

On this 19th day of December, 1991, personally appeared before me, Patricia A. Clark, a notary public for said state, W.R. Stanley, as agent for Homestake Mining Company of California, a California corporation, who acknowledged that he executed the above instrument on behalf of said corporation.

(SEAL)

Patricia A. Clark
 Patricia A. Clark, Notary Public
 3580 Barrymore Drive
 Reno, NV 89512



RECORDING REQUESTED BY AND
WHEN RECORDED, RETURN TO:

Homestake Mining Company of California
Attention: Val Flynn 138994
650 California Street, 9th Floor
San Francisco, CA 94108-2788

BOOK 230 PAGE 044
OFFICIAL RECORDS
RECORDED AT THE REQUEST OF
Homestake
91 DEC 23 P 3 51
Mining
EUREKA COUNTY, NEVADA
M.N. REBAL EATI. RECORDER
FILE NO. 138991 6 25

CERTIFICATE OF LOCATION
State of Nevada

Homestake Mining Company of California, a California corporation, having a mailing address of 650 California Street, San Francisco, CA 94108-2788, has located the HAY #116 lode mining claim, more particularly described below. The date of location is the 15th day of October, 1991.

The number of linear feet claimed in length along the course of the vein, each way from the point of discovery, is 1490 feet in a northeasterly direction and 10 feet in a southwesterly direction. The width claimed on each side of the center of the vein is 300 feet. The general course of the lode or vein, as near as may be, is northeast/southwest.

This lode mining claim is located in the Southwest Quarter of Section 18 and the North Half of Section 19, Township 20 North, Range 52 East, Mount Diablo Base & Meridian, Eureka County, Nevada, and is described by metes and bounds as follows:

Beginning at Corner No. 1, which Corner No. 1 bears South 64 degrees 30' 25" East, a distance of 1309.809 feet from the West Common Corner of Sections 18 and 19, Township 20 North, Range 52 East, which corner is marked by a G.L.O. Brass Cap Monument;

- Thence east a distance of 750 feet to Corner No. 2;
 - Thence east a distance of 750 feet to Corner No. 3;
 - Thence south a distance of 600 feet to Corner No. 4;
 - Thence west a distance of 750 feet to Corner No. 5;
 - Thence west a distance of 750 feet to Corner No. 6;
 - Thence north a distance of 600 feet to Corner No. 1,
- the place of beginning.

This claim is contiguous to and is bounded by the following claims:
HAY #115 on the north;
HAY #106 on the west; and
HAY #117 on the south.

The work of location consisted of making the maps provided in NRS 517.040.

- Corner No. 1, the Northwest Corner, is a 4"X4"X4" wooden post.
- Corner No. 2, the North side Center, is a 4"X4"X4" wooden post.
- Corner No. 3, the Northeast Corner, is a 4"X4"X4" wooden post.
- Corner No. 4, the Southeast Corner, is a 4"X4"X4" wooden post.
- Corner No. 5, the South side Center, is a 4"X4"X4" wooden post.
- Corner No. 6, the Southwest Corner, is a 4"X4"X4" wooden post.

As erected on the ground, each side center or corner monument is marked as described above by scribed metal tags.

By W.R. Stanley
W.R. Stanley, Agent

STATE OF NEVADA)
) ss:
COUNTY OF WASHOE)

On this 19th day of December, 1991, personally appeared before me, Patricia A. Clark, a notary public for said state, W.R. Stanley, as agent for Homestake Mining Company of California, a California corporation, who acknowledged that he executed the above instrument on behalf of said corporation.

(SEAL)



Patricia A. Clark
Patricia A. Clark, Notary Public
3580 Barrymore Drive
Reno, NV 89512

RECORDING REQUESTED BY AND
WHEN RECORDED, RETURN TO:
Homestake Mining Company of California
Attention: Val Flynn
650 California Street, 9th Floor
San Francisco, CA 94108-2788

138995

CERTIFICATE OF LOCATION
State of Nevada

BOOK 230 PAGE 045
OFFICIAL RECORDS
RECORDED AT THE REQUEST OF
Homestake
91 DEC 23 P3 51
Mining
EUREKA COUNTY, NEVADA
M.N. REBAL/EATI. RECORDER
FILE NO. 138995
FEE \$ 25

Homestake Mining Company of California, a California Corporation, having a mailing address of 650 California Street, San Francisco, CA 94108-2788, has located the HAY #117 lode mining claim, more particularly described below. The date of location is the 15th day of October, 1991.

The number of linear feet claimed in length along the course of the vein, each way from the point of discovery, is 10 feet in a northeasterly direction and 1490 feet in a southwesterly direction. The width claimed on each side of the center of the vein is 300 feet. The general course of the lode or vein, as near as may be, is northeast/southwest.

This lode mining claim is located in the North Half of Section 19, Township 20 North, Range 52 East, Mount Diablo Base & Meridian, Eureka County, Nevada, and is described by metes and bounds as follows:

Beginning at Corner No. 1, which Corner No. 1 bears South 54 degrees 05' 03" East, a distance of 1839.422 feet from the West Common Corner of Sections 18 and 19, Township 20 North, Range 52 East, which corner is marked by a G.L.O. Brass Cap Monument;

- Thence east a distance of 750 feet to Corner No. 2;
 - Thence east a distance of 750 feet to Corner No. 3;
 - Thence south a distance of 600 feet to Corner No. 4;
 - Thence west a distance of 750 feet to Corner No. 5;
 - Thence west a distance of 750 feet to Corner No. 6;
 - Thence north a distance of 600 feet to Corner No. 1,
- the place of beginning.

This claim is contiguous to and is bounded by the following claims:
HAY #116 on the north;
HAY #118 on the east; and
HAY #108 on the west.

The work of location consisted of making the maps provided in NRS 517.040.

- Corner No. 1, the Northwest Corner, is a 4"x4"x4" wooden post.
- Corner No. 2, the North side Center, is a 4"x4"x4" wooden post.
- Corner No. 3, the Northeast Corner, is a 4"x4"x4" wooden post.
- Corner No. 4, the Southeast Corner, is a 4"x4"x4" wooden post.
- Corner No. 5, the South side Center, is a 4"x4"x4" wooden post.
- Corner No. 6, the Southwest Corner, is a 4"x4"x4" wooden post.

As erected on the ground, each side center or corner monument is marked as described above by scribed metal tags

By *W.R. Stanley*
W.R. Stanley, Agent

STATE OF NEVADA)
) ss:
COUNTY OF WASHOE)

On this 19th day of December, 1991, personally appeared before me, Patricia A. Clark, a notary public for said state, W.R. Stanley, as agent for Homestake Mining Company of California, a California corporation, who acknowledged that he executed the above instrument on behalf of said corporation.

(SEAL)



Patricia A. Clark
Patricia A. Clark, Notary Public
3580 Barrymore Drive
Reno, NV 89512

RECORDING REQUESTED BY AND
WHEN RECORDED, RETURN TO:
Homestake Mining Company of California
Attention: Val Flynn
650 California Street, 9th Floor
San Francisco, CA 94108-2788

138996

CERTIFICATE OF LOCATION
State of Nevada

BOOK 230 PAGE 644
OFFICIAL RECORDS
RECORDED AT THE REQUEST OF
Homestake
91 DEC 23 P 3 52
Mining
EUREKA COUNTY, NEVADA
M.N. REBAL EATL. RECORDER
FILE NO. 138996
FEES \$ 6.25

Homestake Mining Company of California, a California corporation, having a mailing address of 650 California Street, San Francisco, CA 94108-2788, has located the HAY #118 lode mining claim, more particularly described below. The date of location is the 15th day of October, 1991.

The number of linear feet claimed in length along the course of the vein, each way from the point of discovery, is 1490 feet in a northeasterly direction and 10 feet in a southwesterly direction. The width claimed on each side of the center of the vein is 300 feet. The general course of the lode or vein, as near as may be, is northeast/southwest.

This lode mining claim is located in the Northeast Quarter of Section 19 and the Southeast Quarter of Section 18, Township 20 North, Range 52 East, Mount Diablo Base & Meridian, Eureka County, Nevada, and is described by metes and bounds as follows:

Beginning at Corner No. 1, which Corner No. 1 bears South 83 degrees 37' 24" East, a distance of 2795.143 feet from the West Common Corner of Sections 18 and 19, Township 20 North, Range 52 East, which corner is marked by a G.L.O. Brass Cap Monument;

- Thence east a distance of 750 feet to Corner No. 2;
 - Thence east a distance of 750 feet to Corner No. 3;
 - Thence south a distance of 600 feet to Corner No. 4;
 - Thence west a distance of 750 feet to Corner No. 5;
 - Thence west a distance of 750 feet to Corner No. 6;
 - Thence north a distance of 600 feet to Corner No. 1,
- the place of beginning.

This claim is contiguous to and is bounded by the following claims: HAY #117 on the west.

The work of location consisted of making the maps provided in NRS 517.040.

- Corner No. 1, the Northwest Corner, is a 4"X4"X4" wooden post.
- Corner No. 2, the North side Center, is a 4"X4"X4" wooden post.
- Corner No. 3, the Northeast Corner, is a 4"X4"X4" wooden post.
- Corner No. 4, the Southeast Corner, is a 4"X4"X4" wooden post.
- Corner No. 5, the South side Center, is a 4"X4"X4" wooden post.
- Corner No. 6, the Southwest Corner, is a 4"X4"X4" wooden post.

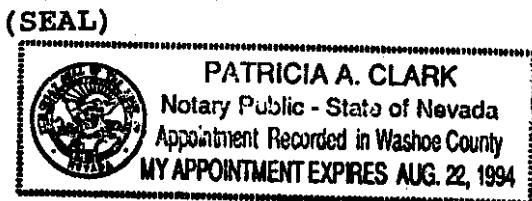
As erected on the ground, each side center or corner monument is marked as described above by scribed metal tags.

By W.R. Stanley
W.R. Stanley, Agent

STATE OF NEVADA)
)ss:
COUNTY OF WASHOE)

On this 19th day of December, 1991, personally appeared before me, Patricia A. Clark, a notary public for said state, W.R. Stanley, as agent for Homestake Mining Company of California, a California corporation, who acknowledged that he executed the above instrument on behalf of said corporation.

Patricia A. Clark
Patricia A. Clark, Notary Public
3580 Barrymore Drive
Reno, NV 89512



RECORDING REQUESTED BY AND
WHEN RECORDED, RETURN TO:
Homestake Mining Company of California
Attention: Val Flynn
650 California Street, 9th Floor
San Francisco, CA 94108-2788

138997

CERTIFICATE OF LOCATION
State of Nevada

BOOK 230 PAGE 047
OFFICIAL RECORDS
RECORDED AT THE REQUEST OF
Homestake
91 DEC 23 P 3 52
Mining
EUREKA COUNTY, NEVADA
M.N. REBALEATI, RECORDER
FILE NO. 138997 FEE \$ 25

Homestake Mining Company of California, a California corporation, having a mailing address of 650 California Street, San Francisco, CA 94108-2788, has located the HAY #119 lode mining claim, more particularly described below. The date of location is the 15th day of October, 1991.

The number of linear feet claimed in length along the course of the vein, each way from the point of discovery, is 10 feet in a northeasterly direction and 1490 feet in a southwesterly direction. The width claimed on each side of the center of the vein is 300 feet. The general course of the lode or vein, as near as may be, is northeast/southwest.

This lode mining claim is located in the Northwest Quarter of Section 18, Township 20 North, Range 52 East, Mount Diablo Base & Meridian, Eureka County, Nevada, and is described by metes and bounds as follows:

Beginning at Corner No. 1, which Corner No. 1 bears North 4 degrees 46' 33" East, a distance of 3824.897 feet from the West Common Corner of Sections 18 and 19, Township 20 North, Range 52 East, which corner is marked by a G.L.O. Brass Cap Monument;

Thence east a distance of 750 feet to Corner No. 2;
Thence east a distance of 750 feet to Corner No. 3;
Thence south a distance of 600 feet to Corner No. 4;
Thence west a distance of 750 feet to Corner No. 5;
Thence west a distance of 750 feet to Corner No. 6;
Thence north a distance of 600 feet to Corner No. 1,
the place of beginning.

This claim is contiguous to and is bounded by the following claims:
HAY #2 on the north; and
HAY #109 on the west.

The work of location consisted of making the maps provided in NRS 517.040.

Corner No. 1, the Northwest Corner, is a 4"X4"X4" wooden post.
Corner No. 2, the North side Center, is a 4"X4"X4" wooden post.
Corner No. 3, the Northeast Corner, is a 4"X4"X4" wooden post.
Corner No. 4, the Southeast Corner, is a 4"X4"X4" wooden post.
Corner No. 5, the South side Center, is a 4"X4"X4" wooden post.
Corner No. 6, the Southwest Corner, is a 4"X4"X4" wooden post.

As erected on the ground, each side center or corner monument is marked as described above by scribed metal tags.

By W.R. Stanley
W.R. Stanley, Agent

STATE OF NEVADA)
) ss:
COUNTY OF WASHOE)

On this 19th day of December, 1991, personally appeared before me, Patricia A. Clark, a notary public for said state, W.R. Stanley, as agent for Homestake Mining Company of California, a California corporation, who acknowledged that he executed the above instrument on behalf of said corporation.

(SEAL)

Patricia A. Clark
Patricia A. Clark, Notary Public
3580 Barrymore Drive
Reno, NV 89512



RECORDING REQUESTED BY AND
 WHEN RECORDED, RETURN TO:
 Homestake Mining Company of California
 Attention: Val Flynn
 650 California Street, 9th Floor
 San Francisco, CA 94108-2788

138998

CERTIFICATE OF LOCATION
 State of Nevada

BOOK 230 PAGE 048
 OFFICIAL RECORDS
 RECORDED AT THE REQUEST OF
Homestake
 91 DEC 23 P 3:52
Mining
 EUREKA COUNTY NEVADA
 M.N. REBAL EATI. RECORDER
 FILE NO. 138998
 FEES \$ 6.25

Homestake Mining Company of California, a California corporation, having a mailing address of 650 California Street, San Francisco, CA 94108-2788, has located the HAY #175 lode mining claim, more particularly described below. The date of location is the 16th day of October, 1991.

The number of linear feet claimed in length along the course of the vein, each way from the point of discovery, is 10 feet in a northeasterly direction and 1490 feet in a southwesterly direction. The width claimed on each side of the center of the vein is 300 feet. The general course of the lode or vein, as near as may be, is northeast/southwest.

This lode mining claim is located in the Southeast Quarter of Section 25, Township 20 North, Range 51 East, Mount Diablo Base & Meridian, Eureka County, Nevada, and is described by metes and bounds as follows:

Beginning at Corner No. 1, which Corner No. 1 bears South 41 degrees 24' 36" West, a distance of 5537.695 feet from the West Common Corner of Sections 18 and 19, Township 20 North, Range 52 East, which corner is marked by a G.L.O. Brass Cap Monument;

- Thence east a distance of 750 feet to Corner No. 2;
 - Thence east a distance of 750 feet to Corner No. 3;
 - Thence south a distance of 600 feet to Corner No. 4;
 - Thence west a distance of 750 feet to Corner No. 5;
 - Thence west a distance of 750 feet to Corner No. 6;
 - Thence north a distance of 600 feet to Corner No. 1,
- the place of beginning.

This claim is contiguous to and is bounded by the following claims:
 HAY #177 on the north; and
 HAY #176 on east.

The work of location consisted of making the maps provided in NRS 517.040.

- Corner No. 1, the Northwest Corner, is a 4"X4"X4" wooden post.
- Corner No. 2, the North side Center, is a 4"X4"X4" wooden post.
- Corner No. 3, the Northeast Corner, is a 4"X4"X4" wooden post.
- Corner No. 4, the Southeast Corner, is a 4"X4"X4" wooden post.
- Corner No. 5, the South side Center, is a 4"X4"X4" wooden post.
- Corner No. 6, the Southwest Corner, is a 4"X4"X4" wooden post.

As erected on the ground, each side center or corner monument is marked as described above by scribed metal tags.

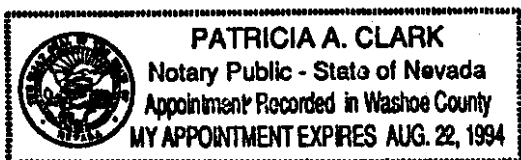
By *W.R. Stanley*
 W.R. Stanley, Agent

STATE OF NEVADA)
) ss:
 COUNTY OF WASHOE)

On this 19th day of December, 1991, personally appeared before me, Patricia A. Clark, a notary public for said state, W.R. Stanley, as agent for Homestake Mining Company of California, a California corporation, who acknowledged that he executed the above instrument on behalf of said corporation.

Patricia A. Clark
 Patricia A. Clark, Notary Public
 3580 Barrymore Drive
 Reno, NV 89512

(SEAL)



RECORDING REQUESTED BY AND
WHEN RECORDED, RETURN TO:
Homestake Mining Company of California
Attention: Val Flynn
650 California Street, 9th Floor
San Francisco, CA 94108-2788

138999

CERTIFICATE OF LOCATION
State of Nevada

138999

BOOK 230 PAGE 049
OFFICIAL RECORDS
RECORDED AT THE REQUEST OF
Homestake
91 DEC 23 P3:52
Mining
EUREKA COUNTY, NEVADA
N. REBALEATI, RECORDER
FILE NO. 138999

Homestake Mining Company of California, a California corporation, having a mailing address of 650 California Street, San Francisco, CA 94108-2788, has located the HAY #176 lode mining claim, more particularly described below. The date of location is the 16th day of October, 1991.

The number of linear feet claimed in length along the course of the vein, each way from the point of discovery, is 1490 feet in a northeasterly direction and 10 feet in a southwesterly direction. The width claimed on each side of the center of the vein is 300 feet. The general course of the lode or vein, as near as may be, is northeast/southwest.

This lode mining claim is located in the Southeast Quarter of Section 25, Township 20 North, Range 51 East, Mount Diablo Base & Meridian, Eureka County, Nevada, and is described by metes and bounds as follows:

Beginning at Corner No. 1, which Corner No. 1 bears South 35 degrees 03' 13" West, a distance of 4134.661 feet from the West Common Corner of Sections 18 and 19, Township 20 North, Range 52 East, which corner is marked by a G.L.O. Brass Cap Monument;

Thence east a distance of 750 feet to Corner No. 2;
Thence east a distance of 750 feet to Corner No. 3;
Thence south a distance of 600 feet to Corner No. 4;
Thence west a distance of 750 feet to Corner No. 5;
Thence west a distance of 750 feet to Corner No. 6;
Thence north a distance of 600 feet to Corner No. 1,
the place of beginning.

This claim is contiguous to and is bounded by the following claims:
HAY #178 on the north;
HAY #107 on the east; and
HAY #175 on the west.

The work of location consisted of making the maps provided in NRS 517.040.

Corner No. 1, the Northwest Corner, is a 4"X4"X4" wooden post.
Corner No. 2, the North side Center, is a 4"X4"X4" wooden post.
Corner No. 3, the Northeast Corner, is a 4"X4"X4" wooden post.
Corner No. 4, the Southeast Corner, is a 4"X4"X4" wooden post.
Corner No. 5, the South side Center, is a 4"X4"X4" wooden post.
Corner No. 6, the Southwest Corner, is a 4"X4"X4" wooden post.

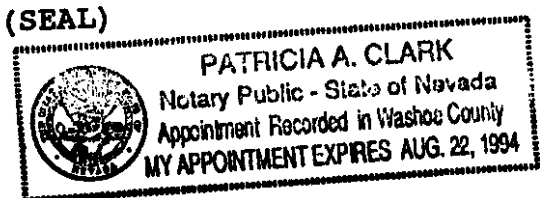
As erected on the ground, each side center or corner monument is marked as described above by scribed metal tags.

By W.R. Stanley
W.R. Stanley, Agent

STATE OF NEVADA)
)ss:
COUNTY OF WASHOE)

On this 19th day of December, 1991, personally appeared before me, Patricia A. Clark, a notary public for said state, W.R. Stanley, as agent for Homestake Mining Company of California, a California corporation, who acknowledged that he executed the above instrument on behalf of said corporation.

Patricia A. Clark
Patricia A. Clark, Notary Public
3580 Barrymore Drive
Reno, NV 89512



RECORDING REQUESTED BY AND
WHEN RECORDED, RETURN TO:
Homestake Mining Company of California
Attention: Val Flynn
650 California Street, 9th Floor
San Francisco, CA 94108-2788

139000

CERTIFICATE OF LOCATION
State of Nevada

139000

BOOK 230 PAGE 050
RECORDED AT THE REQUEST OF
Homestake
91 DEC 23 P 3 52
Mining
EUREKA COUNTY, NEVADA
M.N. REBAL EAT. RECORDER
FILE NO. FEE \$ 25

Homestake Mining Company of California, a California corporation, having a mailing address of 650 California Street, San Francisco, CA 94108-2788, has located the HAY #177 lode mining claim, more particularly described below. The date of location is the 16th day of October, 1991.

The number of linear feet claimed in length along the course of the vein, each way from the point of discovery, is 10 feet in a northeasterly direction and 1490 feet in a southwesterly direction. The width claimed on each side of the center of the vein is 300 feet. The general course of the lode or vein, as near as may be, is northeast/southwest.

This lode mining claim is located in the Southeast Quarter of Section 25, Township 20 North, Range 51 East, Mount Diablo Base & Meridian, Eureka County, Nevada, and is described by metes and bounds as follows:

Beginning at Corner No. 1, which Corner No. 1 bears South 47 degrees 30' 03" West, a distance of 5384.997 feet from the West Common Corner of Sections 18 and 19, Township 20 North, Range 52 East, which corner is marked by a G.L.O. Brass Cap Monument;

- Thence east a distance of 750 feet to Corner No. 2;
 - Thence east a distance of 750 feet to Corner No. 3;
 - Thence south a distance of 600 feet to Corner No. 4;
 - Thence west a distance of 750 feet to Corner No. 5;
 - Thence west a distance of 750 feet to Corner No. 6;
 - Thence north a distance of 600 feet to Corner No. 1,
- the place of beginning.

This claim is contiguous to and is bounded by the following claims:
HAY #179 on the north;
HAY #178 on the east; and
HAY #175 on the south.

The work of location consisted of making the maps provided in NRS 517.040.

- Corner No. 1, the Northwest Corner, is a 4"x4"x4" wooden post.
- Corner No. 2, the North side Center, is a 4"x4"x4" wooden post.
- Corner No. 3, the Northeast Corner, is a 4"x4"x4" wooden post.
- Corner No. 4, the Southeast Corner, is a 4"x4"x4" wooden post.
- Corner No. 5, the South side Center, is a 4"x4"x4" wooden post.
- Corner No. 6, the Southwest Corner, is a 4"x4"x4" wooden post.

As erected on the ground, each side center or corner monument is marked as described above by scribed metal tags.

By W.R. Stanley
W.R. Stanley, Agent

STATE OF NEVADA)
)ss:
COUNTY OF WASHOE)

On this 19th day of December, 1991, personally appeared before me, Patricia A. Clark, a notary public for said state, W.R. Stanley, as agent for Homestake Mining Company of California, a California corporation, who acknowledged that he executed the above instrument on behalf of said corporation.

(SEAL)

Patricia A. Clark
Patricia A. Clark, Notary Public
3580 Barrymore Drive
Reno, NV 89512



RECORDING REQUESTED BY AND
 WHEN RECORDED, RETURN TO:
 Homestake Mining Company of California
 Attention: Val Flynn
 650 California Street, 9th Floor
 San Francisco, CA 94108-2788

139001
 CERTIFICATE OF LOCATION
 State of Nevada

BOOK 230 PAGE 05/
 OFFICIAL RECORDS
 RECORDED AT THE RECORDS ST OF
 Homestake
 Mining
 EUREKA COUNTY, NEVADA
 M.N. REBALEATI, RECORDER
 FILE NO. 139001
 DEC 23 P 3 52
 FEE \$ 6.25

Homestake Mining Company of California, a California corporation, having a mailing address of 650 California Street, San Francisco, CA 94108-2788, has located the HAY #178 lode mining claim, more particularly described below. The date of location is the 16th day of October, 1991.

The number of linear feet claimed in length along the course of the vein, each way from the point of discovery, is 1490 feet in a northeasterly direction and 10 feet in a southwesterly direction. The width claimed on each side of the center of the vein is 300 feet. The general course of the lode or vein, as near as may be, is northeast/southwest.

This lode mining claim is located in the East Half of Section 25, Township 20 North, Range 51 East, Mount Diablo Base & Meridian, Eureka County, Nevada, and is described by metes and bounds as follows:

Beginning at Corner No. 1, which Corner No. 1 bears South 43 degrees 04' 04" West, a distance of 3927.792 feet from the West Common Corner of Sections 18 and 19, Township 20 North, Range 52 East, which corner is marked by a G.L.O. Brass Cap Monument;

- Thence east a distance of 750 feet to Corner No. 2;
 - Thence east a distance of 750 feet to Corner No. 3;
 - Thence south a distance of 600 feet to Corner No. 4;
 - Thence west a distance of 750 feet to Corner No. 5;
 - Thence west a distance of 750 feet to Corner No. 6;
 - Thence north a distance of 600 feet to Corner No. 1,
- the place of beginning.

This claim is contiguous to and is bounded by the following claims:
 HAY #180 on the north;
 HAY #105 on the east;
 HAY #177 on the west; and
 HAY #176 on the south.

The work of location consisted of making the maps provided in NRS 517.040.

- Corner No. 1, the Northwest Corner, is a 4"x4"x4" wooden post.
- Corner No. 2, the North side Center, is a 4"x4"x4" wooden post.
- Corner No. 3, the Northeast Corner, is a 4"x4"x4" wooden post.
- Corner No. 4, the Southeast Corner, is a 4"x4"x4" wooden post.
- Corner No. 5, the South side Center, is a 4"x4"x4" wooden post.
- Corner No. 6, the Southwest Corner, is a 4"x4"x4" wooden post.

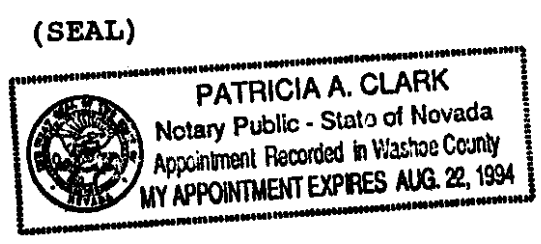
As erected on the ground, each side center or corner monument is marked as described above by scribed metal tags.

By W.R. Stanley
 W.R. Stanley, Agent

STATE OF NEVADA)
) ss:
 COUNTY OF WASHOE)

On this 19th day of December, 1991, personally appeared before me, Patricia A. Clark, a notary public for said state, W.R. Stanley, as agent for Homestake Mining Company of California, a California corporation, who acknowledged that he executed the above instrument on behalf of said corporation.

Patricia A. Clark
 Patricia A. Clark, Notary Public
 3580 Barrymore Drive
 Reno, NV 89512



RECORDING REQUESTED BY AND
 WHEN RECORDED, RETURN TO:
 Homestake Mining Company of California
 Attention: Val Flynn
 650 California Street, 9th Floor
 San Francisco, CA 94108-2788

139002

CERTIFICATE OF LOCATION
 State of Nevada

BOOK 230 PAGE 52
 OFFICIAL RECORDS
 RECORDED AT THE REQUEST OF
 Homestake Mining
 91 DEC 23 P 3 53
 EUREKA COUNTY, NEVADA
 M.N. REBALAATI, RECORDER
 FILE NO. 139002
 62

Homestake Mining Company of California, a California corporation, having a mailing address of 650 California Street, San Francisco, CA 94108-2788, has located the HAY #179 lode mining claim, more particularly described below. The date of location is the 16th day of October, 1991.

The number of linear feet claimed in length along the course of the vein, each way from the point of discovery, is 10 feet in a northeasterly direction and 1490 feet in a southwesterly direction. The width claimed on each side of the center of the vein is 300 feet. The general course of the lode or vein, as near as may be, is northeast/southwest.

This lode mining claim is located in the East Half of Section 25, Township 20 North, Range 51 East, Mount Diablo Base & Meridian, Eureka County, Nevada, and is described by metes and bounds as follows:

Beginning at Corner No. 1, which Corner No. 1 bears South 53 degrees 52' 14" West, a distance of 5296.256 feet from the West Common Corner of Sections 18 and 19, Township 20 North, Range 52 East, which corner is marked by a G.L.O. Brass Cap Monument;

- Thence east a distance of 750 feet to Corner No. 2;
 - Thence east a distance of 750 feet to Corner No. 3;
 - Thence south a distance of 600 feet to Corner No. 4;
 - Thence west a distance of 750 feet to Corner No. 5;
 - Thence west a distance of 750 feet to Corner No. 6;
 - Thence north a distance of 600 feet to Corner No. 1,
- the place of beginning.

This claim is contiguous to and is bounded by the following claims:
 HAY #181 on the north;
 HAY #180 on the east; and
 HAY #177 on the south.

The work of location consisted of making the maps provided in NRS 517.040.

- Corner No. 1, the Northwest Corner, is a 4"X4"X4" wooden post.
- Corner No. 2, the North side Center, is a 4"X4"X4" wooden post.
- Corner No. 3, the Northeast Corner, is a 4"X4"X4" wooden post.
- Corner No. 4, the Southeast Corner, is a 4"X4"X4" wooden post.
- Corner No. 5, the South side Center, is a 4"X4"X4" wooden post.
- Corner No. 6, the Southwest Corner, is a 4"X4"X4" wooden post.

As erected on the ground, each side center or corner monument is marked as described above by scribed metal tags.

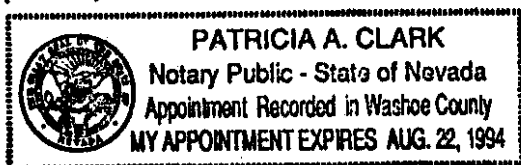
By W.R. Stanley
 W.R. Stanley, Agent

STATE OF NEVADA)
) ss:
 COUNTY OF WASHOE)

On this 19th day of December, 1991, personally appeared before me, Patricia A. Clark, a notary public for said state, W.R. Stanley, as agent for Homestake Mining Company of California, a California corporation, who acknowledged that he executed the above instrument on behalf of said corporation.

Patricia A. Clark
 Patricia A. Clark, Notary Public
 3580 Barrymore Drive
 Reno, NV 89512

(SEAL)



RECORDING REQUESTED BY AND
WHEN RECORDED, RETURN TO:
Homestake Mining Company of California
Attention: Val Flynn
650 California Street, 9th Floor
San Francisco, CA 94108-2788

139003

CERTIFICATE OF LOCATION
State of Nevada

BOOK 230 PAGE 53
OFFICIAL RECORDS
RECORDED AT THE REQUEST OF
Homestake
91 DEC 23 P 3:53
Mining
EUREKA COUNTY, NEVADA
M.N. REBAL EATL. RECORDER
FILE NO. FEE \$ 25
139003

Homestake Mining Company of California, a California corporation, having a mailing address of 650 California Street, San Francisco, CA 94108-2788, has located the HAY #180 lode mining claim, more particularly described below. The date of location is the 16th day of October, 1991.

The number of linear feet claimed in length along the course of the vein, each way from the point of discovery, is 1490 feet in a northeasterly direction and 10 feet in a southwesterly direction. The width claimed on each side of the center of the vein is 300 feet. The general course of the lode or vein, as near as may be, is northeast/southwest.

This lode mining claim is located in the East Half of Section 25, Township 20 North, Range 51 East, Mount Diablo Base & Meridian, Eureka County, Nevada, and is described by metes and bounds as follows:

Beginning at Corner No. 1, which Corner No. 1 bears South 51 degrees 46' 51" West, a distance of 3805.217 feet from the West Common Corner of Sections 18 and 19, Township 20 North, Range 52 East, which corner is marked by a G.L.O. Brass Cap Monument;

- Thence east a distance of 750 feet to Corner No. 2;
 - Thence east a distance of 750 feet to Corner No. 3;
 - Thence south a distance of 600 feet to Corner No. 4;
 - Thence west a distance of 750 feet to Corner No. 5;
 - Thence west a distance of 750 feet to Corner No. 6;
 - Thence north a distance of 600 feet to Corner No. 1,
- the place of beginning.

This claim is contiguous to and is bounded by the following claims:
HAY #182 on the north;
HAY #103 on the east;
HAY #179 on the west; and
HAY #178 on the south.

The work of location consisted of making the maps provided in NRS 517.040.

- Corner No. 1, the Northwest Corner, is a 4"X4"X4" wooden post.
- Corner No. 2, the North side Center, is a 4"X4"X4" wooden post.
- Corner No. 3, the Northeast Corner, is a 4"X4"X4" wooden post.
- Corner No. 4, the Southeast Corner, is a 4"X4"X4" wooden post.
- Corner No. 5, the South side Center, is a 4"X4"X4" wooden post.
- Corner No. 6, the Southwest Corner, is a 4"X4"X4" wooden post.

As erected on the ground, each side center or corner monument is marked as described above by scribed metal tags.

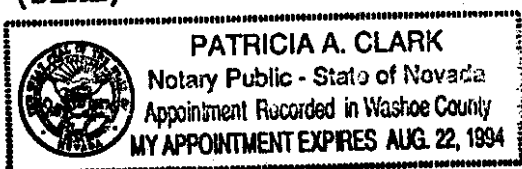
By W.R. Stanley
W.R. Stanley, Agent

STATE OF NEVADA)
) ss:
COUNTY OF WASHOE)

On this 19th day of December, 1991, personally appeared before me, Patricia A. Clark, a notary public for said state, W.R. Stanley, as agent for Homestake Mining Company of California, a California corporation, who acknowledged that he executed the above instrument on behalf of said corporation.

Patricia A. Clark
Patricia A. Clark, Notary Public
3580 Barrymore Drive
Reno, NV 89512

(SEAL)



RECORDING REQUESTED BY AND
WHEN RECORDED, RETURN TO:
Homestake Mining Company of California
Attention: Val Flynn
650 California Street, 9th Floor
San Francisco, CA 94108-2788

139004

CERTIFICATE OF LOCATION
State of Nevada

BOOK 230 PAGE 054
OFFICIAL RECORDS
RECORDED AT THE REQUEST OF
Homestake
91 DEC 23 P 3:53
Mining
EUREKA COUNTY, NEVADA
M.N. REBAL EATH. RECORDER
FILE NO. 139004 FEE \$ 25

Homestake Mining Company of California, a California corporation, having a mailing address of 650 California Street, San Francisco, CA 94108-2788, has located the HAY #181 lode mining claim, more particularly described below. The date of location is the 16th day of October, 1991.

The number of linear feet claimed in length along the course of the vein, each way from the point of discovery, is 10 feet in a northeasterly direction and 1490 feet in a southwesterly direction. The width claimed on each side of the center of the vein is 300 feet. The general course of the lode or vein, as near as may be, is northeast/southwest.

This lode mining claim is located in the East Half of Section 25, Township 20 North, Range 51 East, Mount Diablo Base & Meridian, Eureka County, Nevada, and is described by metes and bounds as follows:

Beginning at Corner No. 1, which Corner No. 1 bears South 60 degrees 22' 26" West, a distance of 5274.699 feet from the West Common Corner of Sections 18 and 19, Township 20 North, Range 52 East, which corner is marked by a G.L.O. Brass Cap Monument;

Thence east a distance of 750 feet to Corner No. 2;
Thence east a distance of 750 feet to Corner No. 3;
Thence south a distance of 600 feet to Corner No. 4;
Thence west a distance of 750 feet to Corner No. 5;
Thence west a distance of 750 feet to Corner No. 6;
Thence north a distance of 600 feet to Corner No. 1,
the place of beginning.

This claim is contiguous to and is bounded by the following claims:
HAY #183 on the north;
HAY #182 on the east; and
HAY #179 on the south.

The work of location consisted of making the maps provided in NRS 517.040.

Corner No. 1, the Northwest Corner, is a 4"X4"X4" wooden post.
Corner No. 2, the North side Center, is a 4"X4"X4" wooden post.
Corner No. 3, the Northeast Corner, is a 4"X4"X4" wooden post.
Corner No. 4, the Southeast Corner, is a 4"X4"X4" wooden post.
Corner No. 5, the South side Center, is a 4"X4"X4" wooden post.
Corner No. 6, the Southwest Corner, is a 4"X4"X4" wooden post.

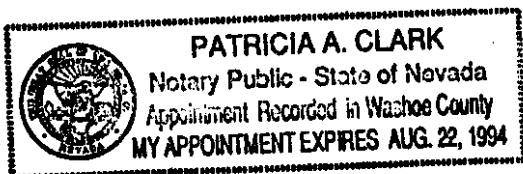
As erected on the ground, each side center or corner monument is marked as described above by scribed metal tags.

By W.R. Stanley
W.R. Stanley, Agent

STATE OF NEVADA)
) ss:
COUNTY OF WASHOE)

On this 16th day of December, 1991, personally appeared before me, Patricia A. Clark, a notary public for said state, W.R. Stanley, as agent for Homestake Mining Company of California, a California corporation, who acknowledged that he executed the above instrument on behalf of said corporation.

(SEAL)



Patricia A. Clark
Patricia A. Clark, Notary Public
3580 Barrymore Drive
Reno, NV 89512

RECORDING REQUESTED BY AND
WHEN RECORDED, RETURN TO:
Homestake Mining Company of California
Attention: Val Flynn
650 California Street, 9th Floor
San Francisco, CA 94108-2788

139005

CERTIFICATE OF LOCATION
State of Nevada

139005

BOOK 230 PAGE 055
OFFICIAL RECORDS
RECORDED AT THE REQUEST OF
Homestake
91 DEC 23 P3-53
Mining
EUREKA COUNTY, NEVADA
M. REBALEATI, RECORDER
FILE NO. 625

Homestake Mining Company of California, a California corporation, having a mailing address of 650 California Street, San Francisco, CA 94108-2788, has located the HAY #182 lode mining claim, more particularly described below. The date of location is the 16th day of October, 1991.

The number of linear feet claimed in length along the course of the vein, each way from the point of discovery, is 1490 feet in a northeasterly direction and 10 feet in a southwesterly direction. The width claimed on each side of the center of the vein is 300 feet. The general course of the lode or vein, as near as may be, is northeast/southwest.

This lode mining claim is located in the Northeast Quarter of Section 25, Township 20 North, Range 51 East, Mount Diablo Base & Meridian, Eureka County, Nevada, and is described by metes and bounds as follows:

Beginning at Corner No. 1, which Corner No. 1 bears South 60 degrees 50' 57" West, a distance of 3775.156 feet from the West Common Corner of Sections 18 and 19, Township 20 North, Range 52 East, which corner is marked by a G.L.O. Brass Cap Monument;

- Thence east a distance of 750 feet to Corner No. 2;
 - Thence east a distance of 750 feet to Corner No. 3;
 - Thence south a distance of 600 feet to Corner No. 4;
 - Thence west a distance of 750 feet to Corner No. 5;
 - Thence west a distance of 750 feet to Corner No. 6;
 - Thence north a distance of 600 feet to Corner No. 1,
- the place of beginning.

This claim is contiguous to and is bounded by the following claims:
HAY #184 on the north;
HAY #101 on the east;
HAY #181 on the west; and
HAY #180 on the south.

The work of location consisted of making the maps provided in NRS 517.040.

- Corner No. 1, the Northwest Corner, is a 4"X4"X4" wooden post.
- Corner No. 2, the North side Center, is a 4"X4"X4" wooden post.
- Corner No. 3, the Northeast Corner, is a 4"X4"X4" wooden post.
- Corner No. 4, the Southeast Corner, is a 4"X4"X4" wooden post.
- Corner No. 5, the South side Center, is a 4"X4"X4" wooden post.
- Corner No. 6, the Southwest Corner, is a 4"X4"X4" wooden post.

As erected on the ground, each side center or corner monument is marked as described above by scribed metal tags.

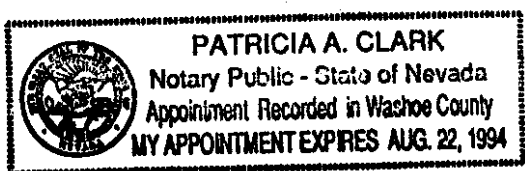
By W.R. Stanley
W.R. Stanley, Agent

STATE OF NEVADA)
)ss:
COUNTY OF WASHOE)

On this 16th day of December, 1991, personally appeared before me, Patricia A. Clark, a notary public for said state, W.R. Stanley, as agent for Homestake Mining Company of California, a California corporation, who acknowledged that he executed the above instrument on behalf of said corporation.

(SEAL)

Patricia A. Clark
Patricia A. Clark, Notary Public
3580 Barrymore Drive
Reno, NV 89512



RECORDING REQUESTED BY AND
WHEN RECORDED, RETURN TO:
Homestake Mining Company of California
Attention: Val Flynn
650 California Street, 9th Floor
San Francisco, CA 94108-2788

139006

139006

BOOK 230 PAGE 056
OFFICIAL RECORDS
RECORDED AT THE REQUEST OF
Homestake
91 DEC 23 P 3:53
Mining
EUREKA COUNTY, NEVADA
M.N. REBALEATI, RECORDER
FILE NO. 25

CERTIFICATE OF LOCATION
State of Nevada

Homestake Mining Company of California, a California corporation, having a mailing address of 650 California Street, San Francisco, CA 94108-2788, has located the HAY #183 lode mining claim, more particularly described below. The date of location is the 16th day of October, 1991.

The number of linear feet claimed in length along the course of the vein, each way from the point of discovery, is 10 feet in a northeasterly direction and 1490 feet in a southwesterly direction. The width claimed on each side of the center of the vein is 300 feet. The general course of the lode or vein, as near as may be, is northeast/southwest.

This lode mining claim is located in the East Half of Section 25, Township 20 North, Range 51 East, Mount Diablo Base & Meridian, Eureka County, Nevada, and is described by metes and bounds as follows:

Beginning at Corner No. 1, which Corner No. 1 bears South 66 degrees 50' 48" West, a distance of 5321.144 feet from the West Common Corner of Sections 18 and 19, Township 20 North, Range 52 East, which corner is marked by a G.L.O. Brass Cap Monument;

Thence east a distance of 750 feet to Corner No. 2;
Thence east a distance of 750 feet to Corner No. 3;
Thence south a distance of 600 feet to Corner No. 4;
Thence west a distance of 750 feet to Corner No. 5;
Thence west a distance of 750 feet to Corner No. 6;
Thence north a distance of 600 feet to Corner No. 1,
the place of beginning.

This claim is contiguous to and is bounded by the following claims:
HAY #185 on the north;
HAY #184 on the east; and
HAY #181 on the south.

The work of location consisted of making the maps provided in NRS 517.040.

Corner No. 1, the Northwest Corner, is a 4"x4"x4" wooden post.
Corner No. 2, the North side Center, is a 4"x4"x4" wooden post.
Corner No. 3, the Northeast Corner, is a 4"x4"x4" wooden post.
Corner No. 4, the Southeast Corner, is a 4"x4"x4" wooden post.
Corner No. 5, the South side Center, is a 4"x4"x4" wooden post.
Corner No. 6, the Southwest Corner, is a 4"x4"x4" wooden post.

As erected on the ground, each side center or corner monument is marked as described above by scribed metal tags.

By W.R. Stanley
W.R. Stanley, Agent

STATE OF NEVADA)
) ss:
COUNTY OF WASHOE)

On this 19th day of December, 1991, personally appeared before me, Patricia A. Clark, a notary public for said state, W.R. Stanley, as agent for Homestake Mining Company of California, a California corporation, who acknowledged that he executed the above instrument on behalf of said corporation.

Patricia A. Clark
Patricia A. Clark, Notary Public
3580 Barrymore Drive
Reno, NV 89512

(SEAL)



RECORDING REQUESTED BY AND
WHEN RECORDED, RETURN TO:
Homestake Mining Company of California
Attention: Val Flynn
650 California Street, 9th Floor
San Francisco, CA 94108-2788 139007

BOOK 230 PAGE 057
OFFICIAL RECORDS
RECORDED AT THE RECORDER'S
91 DEC 23 P 3 55
Homestake
Mining
EUREKA COUNTY, NEVADA
M.N. REBAL/EATI. RECORD FEE \$
FILE NO. 139007 6257

CERTIFICATE OF LOCATION
State of Nevada

Homestake Mining Company of California, a California Corporation, having a mailing address of 650 California Street, San Francisco, CA 94108-2788, has located the HAY #184 lode mining claim, more particularly described below. The date of location is the 16th day of October, 1991.

The number of linear feet claimed in length along the course of the vein, each way from the point of discovery, is 1490 feet in a northeasterly direction and 10 feet in a southwesterly direction. The width claimed on each side of the center of the vein is 300 feet. The general course of the lode or vein, as near as may be, is northeast/southwest.

This lode mining claim is located in the Northeast Quarter of Section 25, Township 20 North, Range 51 East, Mount Diablo Base & Meridian, Eureka County, Nevada, and is described by metes and bounds as follows:

Beginning at Corner No. 1, which Corner No. 1 bears South 69 degrees 50' 06" West, a distance of 3839.782 feet from the West Common Corner of Sections 18 and 19, Township 20 North, Range 52 East, which corner is marked by a G.L.O. Brass Cap Monument;

- Thence east a distance of 750 feet to Corner No. 2;
 - Thence east a distance of 750 feet to Corner No. 3;
 - Thence south a distance of 600 feet to Corner No. 4;
 - Thence west a distance of 750 feet to Corner No. 5;
 - Thence west a distance of 750 feet to Corner No. 6;
 - Thence north a distance of 600 feet to Corner No. 1,
- the place of beginning.

This claim is contiguous to and is bounded by the following claims:
HAY #186 on the north;
HAY #99 on the east;
HAY #183 on the west; and
HAY #182 on the south.

The work of location consisted of making the maps provided in NRS 517.040.

- Corner No. 1, the Northwest Corner, is a 4"X4"X4" wooden post.
- Corner No. 2, the North side Center, is a 4"X4"X4" wooden post.
- Corner No. 3, the Northeast Corner, is a 4"X4"X4" wooden post.
- Corner No. 4, the Southeast Corner, is a 4"X4"X4" wooden post.
- Corner No. 5, the South side Center, is a 4"X4"X4" wooden post.
- Corner No. 6, the Southwest Corner, is a 4"X4"X4" wooden post.

As erected on the ground, each side center or corner monument is marked as described above by scribed metal tags.

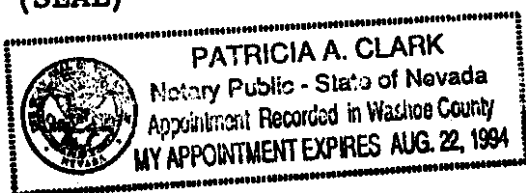
By W.R. Stanley
W.R. Stanley, Agent

STATE OF NEVADA)
)ss:
COUNTY OF WASHOE)

On this 19th day of December, 1991, personally appeared before me, Patricia A. Clark, a notary public for said state, W.R. Stanley, as agent for Homestake Mining Company of California, a California corporation, who acknowledged that he executed the above instrument on behalf of said corporation.

Patricia A. Clark
Patricia A. Clark, Notary Public
3580 Barrymore Drive
Reno, NV 89512

(SEAL)



RECORDING REQUESTED BY AND
WHEN RECORDED, RETURN TO:
Homestake Mining Company of California
Attention: Val Flynn
650 California Street, 9th Floor
San Francisco, CA 94108-2788

139008

CERTIFICATE OF LOCATION
State of Nevada

BOOK 230 PAGE 058
RECORDED AT THE REQUEST OF
Homestake
91 DEC 23 P 3:53
Mining
EUREKA COUNTY, NEVADA
M.N. REBALEATI. RECORDED
FILE NO. 139008
624

Homestake Mining Company of California, a California Corporation, having a mailing address of 650 California Street, San Francisco, CA 94108-2788, has located the HAY #185 lode mining claim, more particularly described below. The date of location is the 16th day of October, 1991.

The number of linear feet claimed in length along the course of the vein, each way from the point of discovery, is 10 feet in a northeasterly direction and 1490 feet in a southwesterly direction. The width claimed on each side of the center of the vein is 300 feet. The general course of the lode or vein, as near as may be, is northeast/southwest.

This lode mining claim is located in the North Half of Section 25, Township 20 North, Range 51 East, Mount Diablo Base & Meridian, Eureka County, Nevada, and is described by metes and bounds as follows:

Beginning at Corner No. 1, which Corner No. 1 bears South 73 degrees 07' 45" West, a distance of 5433.848 feet from the West Common Corner of Sections 18 and 19, Township 20 North, Range 52 East, which corner is marked by a G.L.O. Brass Cap Monument;

- Thence east a distance of 750 feet to Corner No. 2;
 - Thence east a distance of 750 feet to Corner No. 3;
 - Thence south a distance of 600 feet to Corner No. 4;
 - Thence west a distance of 750 feet to Corner No. 5;
 - Thence west a distance of 750 feet to Corner No. 6;
 - Thence north a distance of 600 feet to Corner No. 1,
- the place of beginning.

This claim is contiguous to and is bounded by the following claims:
HAY #187 on the north;
HAY #186 on the east; and
HAY #183 on the south.

The work of location consisted of making the maps provided in NRS 517.040.

- Corner No. 1, the Northwest Corner, is a 4"X4"X4" wooden post.
- Corner No. 2, the North side Center, is a 4"X4"X4" wooden post.
- Corner No. 3, the Northeast Corner, is a 4"X4"X4" wooden post.
- Corner No. 4, the Southeast Corner, is a 4"X4"X4" wooden post.
- Corner No. 5, the South side Center, is a 4"X4"X4" wooden post.
- Corner No. 6, the Southwest Corner, is a 4"X4"X4" wooden post.

As erected on the ground, each side center or corner monument is marked as described above by scribed metal tags.

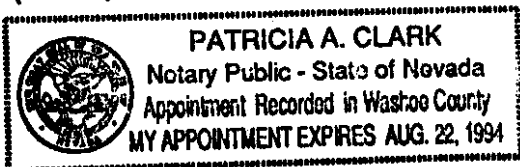
By *W.R. Stanley*
W.R. Stanley, Agent

STATE OF NEVADA)
)ss:
COUNTY OF WASHOE)

On this 19th day of December, 1991, personally appeared before me, Patricia A. Clark, a notary public for said state, W.R. Stanley, as agent for Homestake Mining Company of California, a California corporation, who acknowledged that he executed the above instrument on behalf of said corporation.

Patricia A. Clark
Patricia A. Clark, Notary Public
3580 Barrymore Drive
Reno, NV 89512

(SEAL)



RECORDING REQUESTED BY AND
WHEN RECORDED, RETURN TO:
Homestake Mining Company of California
Attention: Val Flynn
650 California Street, 9th Floor
San Francisco, CA 94108-2788

139009

BOOK 230 PAGE 059
OFFICIAL RECORDS
RECORDED AT THE REQUEST OF
Homestake
91 DEC 23 P3 53
Mining
EUREKA COUNTY, NEVADA
M.N. REBAL EATL. RECORDER
FILE NO. 139009

CERTIFICATE OF LOCATION
State of Nevada

Homestake Mining Company of California, a California corporation, having a mailing address of 650 California Street, San Francisco, CA 94108-2788, has located the HAY #186 lode mining claim, more particularly described below. The date of location is the 16th day of October, 1991.

The number of linear feet claimed in length along the course of the vein, each way from the point of discovery, is 1490 feet in a northeasterly direction and 10 feet in a southwesterly direction. The width claimed on each side of the center of the vein is 300 feet. The general course of the lode or vein, as near as may be, is northeast/southwest.

This lode mining claim is located in the Northeast Quarter of Section 25, Township 20 North, Range 51 East, Mount Diablo Base & Meridian, Eureka County, Nevada, and is described by metes and bounds as follows:

Beginning at Corner No. 1, which Corner No. 1 bears South 78 degrees 19' 26" West, a distance of 3994.503 feet from the West Common Corner of Sections 18 and 19, Township 20 North, Range 52 East, which corner is marked by a G.L.O. Brass Cap Monument;

- Thence east a distance of 750 feet to Corner No. 2;
 - Thence east a distance of 750 feet to Corner No. 3;
 - Thence south a distance of 600 feet to Corner No. 4;
 - Thence west a distance of 750 feet to Corner No. 5;
 - Thence west a distance of 750 feet to Corner No. 6;
 - Thence north a distance of 600 feet to Corner No. 1,
- the place of beginning.

This claim is contiguous to and is bounded by the following claims:
HAY #188 on the north;
HAY #97 on the east;
HAY #185 on the west; and
HAY #184 on the south.

The work of location consisted of making the maps provided in NRS 517.040.

- Corner No. 1, the Northwest Corner, is a 4"X4"X4" wooden post.
- Corner No. 2, the North side Center, is a 4"X4"X4" wooden post.
- Corner No. 3, the Northeast Corner, is a 4"X4"X4" wooden post.
- Corner No. 4, the Southeast Corner, is a 4"X4"X4" wooden post.
- Corner No. 5, the South side Center, is a 4"X4"X4" wooden post.
- Corner No. 6, the Southwest Corner, is a 4"X4"X4" wooden post.

As erected on the ground, each side center or corner monument is marked as described above by scribed metal tags.

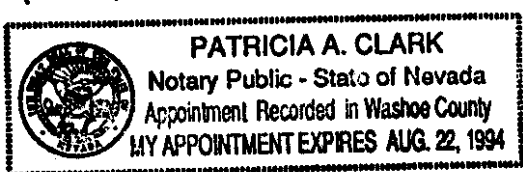
By W.R. Stanley
W.R. Stanley, Agent

STATE OF NEVADA)
)ss:
COUNTY OF WASHOE)

On this 19th day of December, 1991, personally appeared before me, Patricia A. Clark, a notary public for said state, W.R. Stanley, as agent for Homestake Mining Company of California, a California corporation, who acknowledged that he executed the above instrument on behalf of said corporation.

Patricia A. Clark
Patricia A. Clark, Notary Public
3580 Barrymore Drive
Reno, NV 89512

(SEAL)



BOOK 230 PAGE 059

RECORDING REQUESTED BY AND
 WHEN RECORDED, RETURN TO:
 Homestake Mining Company of California
 Attention: Val Flynn
 650 California Street, 9th Floor
 San Francisco, CA 94108-2788

139010

CERTIFICATE OF LOCATION
 State of Nevada

BOOK 230 PAGE 60
 OFFICIAL RECORDS
 RECORDED AT THE REQUEST OF
 Homestake
 91 DEC 23 P 3:53
 Mining
 EUREKA COUNTY, NEVADA
 M.N. REBALANCE FEE \$
 FILE NO.
 139010

Homestake Mining Company of California, a California Corporation, having a mailing address of 650 California Street, San Francisco, CA 94108-2788, has located the HAY #187 lode mining claim, more particularly described below. The date of location is the 16th day of October, 1991.

The number of linear feet claimed in length along the course of the vein, each way from the point of discovery, is 10 feet in a northeasterly direction and 1490 feet in a southwesterly direction. The width claimed on each side of the center of the vein is 300 feet. The general course of the lode or vein, as near as may be, is northeast/southwest.

This lode mining claim is located in the North Half of Section 25, Township 20 North, Range 51 East, Mount Diablo Base & Meridian, Eureka County, Nevada, and is described by metes and bounds as follows:

Beginning at Corner No. 1, which Corner No. 1 bears South 79 degrees 05' 18" West, a distance of 5608.817 feet from the West Common Corner of Sections 18 and 19, Township 20 North, Range 52 East, which corner is marked by a G.L.O. Brass Cap Monument;

- Thence east a distance of 750 feet to Corner No. 2;
 - Thence east a distance of 750 feet to Corner No. 3;
 - Thence south a distance of 600 feet to Corner No. 4;
 - Thence west a distance of 750 feet to Corner No. 5;
 - Thence west a distance of 750 feet to Corner No. 6;
 - Thence north a distance of 600 feet to Corner No. 1,
- the place of beginning.

This claim is contiguous to and is bounded by the following claims:

- HAY #189 on the north;
- HAY #188 on the east; and
- HAY #185 on the south.

The work of location consisted of making the maps provided in NRS 517.040.

- Corner No. 1, the Northwest Corner, is a 4"X4"X4" wooden post.
- Corner No. 2, the North side Center, is a 4"X4"X4" wooden post.
- Corner No. 3, the Northeast Corner, is a 4"X4"X4" wooden post.
- Corner No. 4, the Southeast Corner, is a 4"X4"X4" wooden post.
- Corner No. 5, the South side Center, is a 4"X4"X4" wooden post.
- Corner No. 6, the Southwest Corner, is a 4"X4"X4" wooden post.

As erected on the ground, each side center or corner monument is marked as described above by scribed metal tags.

By W.R. Stanley
 W.R. Stanley, Agent

STATE OF NEVADA)
) ss:
 COUNTY OF WASHOE)

On this 19th day of December, 1991, personally appeared before me, Patricia A. Clark, a notary public for said state, W.R. Stanley, as agent for Homestake Mining Company of California, a California corporation, who acknowledged that he executed the above instrument on behalf of said corporation.

(SEAL)

Patricia A. Clark
 Patricia A. Clark, Notary Public
 3580 Barrymore Drive
 Reno, NV 89512



RECORDING REQUESTED BY AND
 WHEN RECORDED, RETURN TO:
 Homestake Mining Company of California
 Attention: Val Flynn
 650 California Street, 9th Floor
 San Francisco, CA 94108-2788

BOOK 230 PAGE 061
 OFFICIAL RECORDS
 RECORDED AT THE REQUEST OF
 Homestake
 Mining
 EUREKA COUNTY, NEVADA
 M.M. REBALIANTI, RECORDER
 FILE NO. 625
 91 DEC 23 P 3 53
 139011

139011
CERTIFICATE OF LOCATION
 State of Nevada

Homestake Mining Company of California, a California Corporation, having a mailing address of 650 California Street, San Francisco, CA 94108-2788, has located the HAY #188 lode mining claim, more particularly described below. The date of location is the 16th day of October, 1991.

The number of linear feet claimed in length along the course of the vein, each way from the point of discovery, is 1490 feet in a northeasterly direction and 10 feet in a southwesterly direction. The width claimed on each side of the center of the vein is 300 feet. The general course of the lode or vein, as near as may be, is northeast/southwest.

This lode mining claim is located in the Northeast Quarter of Section 25, and the Southeast Quarter of Section 24, Township 20 North, Range 51 East, Mount Diablo Base & Meridian, Eureka County, Nevada, and is described by metes and bounds as follows:

Beginning at Corner No. 1, which Corner No. 1 bears South 86 degrees 01' 32" West, a distance of 4229.442 feet from the West Common Corner of Sections 18 and 19, Township 20 North, Range 52 East, which corner is marked by a G.L.O. Brass Cap Monument;

- Thence east a distance of 750 feet to Corner No. 2;
 - Thence east a distance of 750 feet to Corner No. 3;
 - Thence south a distance of 600 feet to Corner No. 4;
 - Thence west a distance of 750 feet to Corner No. 5;
 - Thence west a distance of 750 feet to Corner No. 6;
 - Thence north a distance of 600 feet to Corner No. 1,
- the place of beginning.

This claim is contiguous to and is bounded by the following claims:
 HAY #190 on the north;
 HAY #95 on the east;
 HAY #187 on the west; and
 HAY #186 on the south.

The work of location consisted of making the maps provided in NRS 517.040.

- Corner No. 1, the Northwest Corner, is a 4"X4"X4" wooden post.
- Corner No. 2, the North side Center, is a 4"X4"X4" wooden post.
- Corner No. 3, the Northeast Corner, is a 4"X4"X4" wooden post.
- Corner No. 4, the Southeast Corner, is a 4"X4"X4" wooden post.
- Corner No. 5, the South side Center, is a 4"X4"X4" wooden post.
- Corner No. 6, the Southwest Corner, is a 4"X4"X4" wooden post.

As erected on the ground, each side center or corner monument is marked as described above by scribed metal tags.

By W.R. Stanley
 W.R. Stanley, Agent

STATE OF NEVADA)
)ss:
 COUNTY OF WASHOE)

On this 19th day of December, 1991, personally appeared before me, Patricia A. Clark, a notary public for said state, W.R. Stanley, as agent for Homestake Mining Company of California, a California corporation, who acknowledged that he executed the above instrument on behalf of said corporation.

Patricia A. Clark
 Patricia A. Clark, Notary Public
 3580 Barrymore Drive
 Reno, NV 89512

(SEAL)



RECORDING REQUESTED BY AND
WHEN RECORDED, RETURN TO:
Homestake Mining Company of California
Attention: Val Flynn
650 California Street, 9th Floor
San Francisco, CA 94108-2788

139012

139012

BOOK 230 PAGE 2
OFFICIAL RECORDS
RECORDED AT THE REQUEST OF
Homestake
91 DEC 23 P3:53
Mining
EUREKA COUNTY, NEVADA
M.N. REBALANCE, RECORDER
FILE NO. 621

CERTIFICATE OF LOCATION
State of Nevada

Homestake Mining Company of California, a California corporation, having a mailing address of 650 California Street, San Francisco, CA 94108-2788, has located the HAY #189 lode mining claim, more particularly described below. The date of location is the 16th day of October, 1991.

The number of linear feet claimed in length along the course of the vein, each way from the point of discovery, is 10 feet in a northeasterly direction and 1490 feet in a southwesterly direction. The width claimed on each side of the center of the vein is 300 feet. The general course of the lode or vein, as near as may be, is northeast/southwest.

This lode mining claim is located in the North Half of Section 25, and the Southeast Quarter of Section 24, Township 20 North, Range 51 East, Mount Diablo Base & Meridian, Eureka County, Nevada, and is described by metes and bounds as follows:

Beginning at Corner No. 1, which Corner No. 1 bears South 84 degrees 37' 53" West, a distance of 5840.459 feet from the West Common Corner of Sections 18 and 19, Township 20 North, Range 52 East, which corner is marked by a G.L.O. Brass Cap Monument;

- Thence east a distance of 750 feet to Corner No. 2;
 - Thence east a distance of 750 feet to Corner No. 3;
 - Thence south a distance of 600 feet to Corner No. 4;
 - Thence west a distance of 750 feet to Corner No. 5;
 - Thence west a distance of 750 feet to Corner No. 6;
 - Thence north a distance of 600 feet to Corner No. 1,
- the place of beginning.

This claim is contiguous to and is bounded by the following claims:
HAY #191 on the north;
HAY #190 on the east; and
HAY #187 on the south.

The work of location consisted of making the maps provided in NRS 517.040.

- Corner No. 1, the Northwest Corner, is a 4"X4"X4" wooden post.
- Corner No. 2, the North side Center, is a 4"X4"X4" wooden post.
- Corner No. 3, the Northeast Corner, is a 4"X4"X4" wooden post.
- Corner No. 4, the Southeast Corner, is a 4"X4"X4" wooden post.
- Corner No. 5, the South side Center, is a 4"X4"X4" wooden post.
- Corner No. 6, the Southwest Corner, is a 4"X4"X4" wooden post.

As erected on the ground, each side center or corner monument is marked as described above by scribed metal tags.

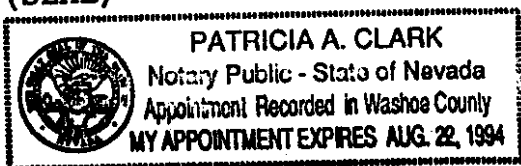
By W.R. Stanley
W.R. Stanley, Agent

STATE OF NEVADA)
) ss:
COUNTY OF WASHOE)

On this 19th day of December, 1991, personally appeared before me, Patricia A. Clark, a notary public for said state, W.R. Stanley, as agent for Homestake Mining Company of California, a California corporation, who acknowledged that he executed the above instrument on behalf of said corporation.

Patricia A. Clark
Patricia A. Clark, Notary Public
3580 Barrymore Drive
Reno, NV 89512

(SEAL)



RECORDING REQUESTED BY AND
WHEN RECORDED, RETURN TO:
Homestake Mining Company of California
Attention: Val Flynn
650 California Street, 9th Floor
San Francisco, CA 94108-2788

139013

CERTIFICATE OF LOCATION
State of Nevada

BOOK 230 PAGE 063
OFFICIAL RECORDS
RECORDED AT THE REQUEST OF
Homestake
91 DEC 23 P 3:53
Mining
EUREKA COUNTY, NEVADA
M.N. REBALANCE, RECORDER
FILE NO. 139013
FEE \$ 25

Homestake Mining Company of California, a California corporation, having a mailing address of 650 California Street, San Francisco, CA 94108-2788, has located the HAY #190 lode mining claim, more particularly described below. The date of location is the 16th day of October, 1991.

The number of linear feet claimed in length along the course of the vein, each way from the point of discovery, is 1490 feet in a northeasterly direction and 10 feet in a southwesterly direction. The width claimed on each side of the center of the vein is 300 feet. The general course of the lode or vein, as near as may be, is northeast/southwest.

This lode mining claim is located in the Northeast Quarter of Section 25 and the Southeast Quarter of Section 24, Township 20 North, Range 51 East, Mount Diablo Base & Meridian, Eureka County, Nevada, and is described by metes and bounds as follows:

Beginning at Corner No. 1, which Corner No. 1 bears North 87 degrees 11' 28" West, a distance of 4532.142 feet from the West Common Corner of Sections 18 and 19, Township 20 North, Range 52 East, which corner is marked by a G.L.O. Brass Cap Monument;

- Thence east a distance of 750 feet to Corner No. 2;
- Thence east a distance of 750 feet to Corner No. 3;
- Thence south a distance of 600 feet to Corner No. 4;
- Thence west a distance of 750 feet to Corner No. 5;
- Thence west a distance of 750 feet to Corner No. 6;
- Thence north a distance of 600 feet to Corner No. 1, the place of beginning.

This claim is contiguous to and is bounded by the following claims:
HAY #192 on the north;
HAY #93 on the east;
HAY #189 on the west; and
HAY #188 on the south.

The work of location consisted of making the maps provided in NRS 517.040.

- Corner No. 1, the Northwest Corner, is a 4"X4"X4" wooden post.
- Corner No. 2, the North side Center, is a 4"X4"X4" wooden post.
- Corner No. 3, the Northeast Corner, is a 4"X4"X4" wooden post.
- Corner No. 4, the Southeast Corner, is a 4"X4"X4" wooden post.
- Corner No. 5, the South side Center, is a 4"X4"X4" wooden post.
- Corner No. 6, the Southwest Corner, is a 4"X4"X4" wooden post.

As erected on the ground, each side center or corner monument is marked as described above by scribed metal tags.

By *W.R. Stanley*
W.R. Stanley, Agent

STATE OF NEVADA)
) ss:
COUNTY OF WASHOE)

On this 19th day of December, 1991, personally appeared before me, Patricia A. Clark, a notary public for said state, W.R. Stanley, as agent for Homestake Mining Company of California, a California corporation, who acknowledged that he executed the above instrument on behalf of said corporation.

Patricia A. Clark
Patricia A. Clark, Notary Public
3580 Barrymore Drive
Reno, NV 89512

(SEAL)
PATRICIA A. CLARK
Notary Public - State of Nevada
Appointment Recorded in Washoe County
MY APPOINTMENT EXPIRES AUG. 22, 1994

RECORDING REQUESTED BY AND
 WHEN RECORDED, RETURN TO:
 Homestake Mining Company of California
 Attention: Val Flynn
 650 California Street, 9th Floor
 San Francisco, CA 94108-2788

BOOK 230 PAGE 064
 OFFICIAL RECORDS
 RECORDED AT THE REQUEST OF
 Homestake
 Mining
 91 DEC 23 P 3 53
 EUREKA COUNTY, NEVADA
 M.N. REBAL EATL. RECORDER
 FILE NO. 139014
 FEE \$ 6.25

139014
CERTIFICATE OF LOCATION
 State of Nevada

Homestake Mining Company of California, a California corporation, having a mailing address of 650 California Street, San Francisco, CA 94108-2788, has located the HAY #191 lode mining claim, more particularly described below. The date of location is the 16th day of October, 1991.

The number of linear feet claimed in length along the course of the vein, each way from the point of discovery, is 10 feet in a northeasterly direction and 1490 feet in a southwesterly direction. The width claimed on each side of the center of the vein is 300 feet. The general course of the lode or vein, as near as may be, is northeast/southwest.

This lode mining claim is located in the North Half of Section 25 and the South Half of Section 24, Township 20 North, Range 51 East, Mount Diablo Base & Meridian, Eureka County, Nevada, and is described by metes and bounds as follows:

Beginning at Corner No. 1, which Corner No. 1 bears South 89 degrees 42' 29" West, a distance of 6122.343 feet from the West Common Corner of Sections 18 and 19, Township 20 North, Range 52 East, which corner is marked by a G.L.O. Brass Cap Monument;

- Thence east a distance of 750 feet to Corner No. 2;
- Thence east a distance of 750 feet to Corner No. 3;
- Thence south a distance of 600 feet to Corner No. 4;
- Thence west a distance of 750 feet to Corner No. 5;
- Thence west a distance of 750 feet to Corner No. 6;
- Thence north a distance of 600 feet to Corner No. 1,

the place of beginning.

This claim is contiguous to and is bounded by the following claims:
 HAY #193 on the north;
 HAY #192 on the east; and
 HAY #189 on the south.

The work of location consisted of making the maps provided in NRS 517.040.

- Corner No. 1, the Northwest Corner, is a 4"x4"x4" wooden post.
- Corner No. 2, the North side Center, is a 4"x4"x4" wooden post.
- Corner No. 3, the Northeast Corner, is a 4"x4"x4" wooden post.
- Corner No. 4, the Southeast Corner, is a 4"x4"x4" wooden post.
- Corner No. 5, the South side Center, is a 4"x4"x4" wooden post.
- Corner No. 6, the Southwest Corner, is a 4"x4"x4" wooden post.

As erected on the ground, each side center or corner monument is marked as described above by scribed metal tags.

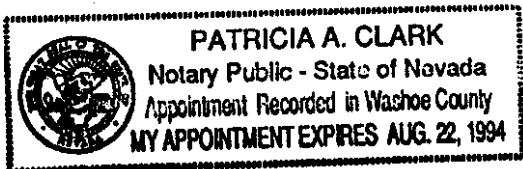
By W.R. Stanley
 W.R. Stanley, Agent

STATE OF NEVADA)
) ss:
 COUNTY OF WASHOE)

On this 19th day of December, 1991, personally appeared before me, Patricia A. Clark, a notary public for said state, W.R. Stanley, as agent for Homestake Mining Company of California, a California corporation, who acknowledged that he executed the above instrument on behalf of said corporation.

(SEAL)

Patricia A. Clark
 Patricia A. Clark, Notary Public
 3580 Barrymore Drive
 Reno, NV 89512



RECORDING REQUESTED BY AND
WHEN RECORDED, RETURN TO:
Homestake Mining Company of California
Attention: Val Flynn
650 California Street, 9th Floor
San Francisco, CA 94108-2788

139015

CERTIFICATE OF LOCATION
State of Nevada

BOOK 230 PAGE 065
OFFICIAL RECORDS
RECORDED AT THE REQUEST OF
Homestake
91 DEC 23 P 3 53
Mining
EUREKA COUNTY, NEVADA
M.N. REBALEATI, RECORDER
FILE NO. *625*
139015

Homestake Mining Company of California, a California corporation, having a mailing address of 650 California Street, San Francisco, CA 94108-2788, has located the HAY #192 lode mining claim, more particularly described below. The date of location is the 16th day of October, 1991.

The number of linear feet claimed in length along the course of the vein, each way from the point of discovery, is 1490 feet in a northeasterly direction and 10 feet in a southwesterly direction. The width claimed on each side of the center of the vein is 300 feet. The general course of the lode or vein, as near as may be, is northeast/southwest.

This lode mining claim is located in the Southeast Quarter of Section 24, Township 20 North, Range 51 East, Mount Diablo Base & Meridian, Eureka County, Nevada, and is described by metes and bounds as follows:

Beginning at Corner No. 1, which Corner No. 1 bears North 81 degrees 19' 39" West, a distance of 4890.034 feet from the West Common Corner of Sections 18 and 19, Township 20 North, Range 52 East, which corner is marked by a G.L.O. Brass Cap Monument;

Thence east a distance of 750 feet to Corner No. 2;
Thence east a distance of 750 feet to Corner No. 3;
Thence south a distance of 600 feet to Corner No. 4;
Thence west a distance of 750 feet to Corner No. 5;
Thence west a distance of 750 feet to Corner No. 6;
Thence north a distance of 600 feet to Corner No. 1,
the place of beginning.

This claim is contiguous to and is bounded by the following claims:
HAY #194 on the north;
HAY #91 on the east;
HAY #191 on the west; and
HAY #190 on the south.

The work of location consisted of making the maps provided in NRS 517.040.

Corner No. 1, the Northwest Corner, is a 4"X4"X4" wooden post.
Corner No. 2, the North side Center, is a 4"X4"X4" wooden post.
Corner No. 3, the Northeast Corner, is a 4"X4"X4" wooden post.
Corner No. 4, the Southeast Corner, is a 4"X4"X4" wooden post.
Corner No. 5, the South side Center, is a 4"X4"X4" wooden post.
Corner No. 6, the Southwest Corner, is a 4"X4"X4" wooden post.

As erected on the ground, each side center or corner monument is marked as described above by scribed metal tags.

By *W.R. Stanley*
W.R. Stanley, Agent

STATE OF NEVADA)
)ss:
COUNTY OF WASHOE)

On this 19th day of December, 1991, personally appeared before me, Patricia A. Clark, a notary public for said state, W.R. Stanley, as agent for Homestake Mining Company of California, a California corporation, who acknowledged that he executed the above instrument on behalf of said corporation.

(SEAL)

Patricia A. Clark
Patricia A. Clark, Notary Public
3580 Barrymore Drive
Reno, NV 89512



RECORDING REQUESTED BY AND
WHEN RECORDED, RETURN TO:
Homestake Mining Company of California
Attention: Val Flynn
650 California Street, 9th Floor
San Francisco, CA 94108-2788

139016

BOOK 236 PAGE 066
OFFICIAL RECORDS
RECORDED AT THE REQUEST OF
Homestake Mining
91 DEC 23 P 3:53
EUREKA COUNTY, NEVADA
M.N. REBAL EATL. RECORDER
FILE NO. 139016
FEE \$ 2.50

CERTIFICATE OF LOCATION
State of Nevada

Homestake Mining Company of California, a California Corporation, having a mailing address of 650 California Street, San Francisco, CA 94108-2788, has located the HAY #193 lode mining claim, more particularly described below. The date of location is the 15th day of October, 1991.

The number of linear feet claimed in length along the course of the vein, each way from the point of discovery, is 10 feet in a northeasterly direction and 1490 feet in a southwesterly direction. The width claimed on each side of the center of the vein is 300 feet. The general course of the lode or vein, as near as may be, is northeast/southwest.

This lode mining claim is located in the South Half of Section 24 and the Northwest Quarter of Section 25, Township 20 North, Range 51 East, Mount Diablo Base & Meridian, Eureka County, Nevada, and is described by metes and bounds as follows:

Beginning at Corner No. 1, which Corner No. 1 bears North 85 degrees 41' 41" West, a distance of 6447.884 feet from the West Common Corner of Sections 18 and 19, Township 20 North, Range 52 East, which corner is marked by a G.L.O. Brass Cap Monument;

- Thence east a distance of 750 feet to Corner No. 2;
- Thence east a distance of 750 feet to Corner No. 3;
- Thence south a distance of 600 feet to Corner No. 4;
- Thence west a distance of 750 feet to Corner No. 5;
- Thence west a distance of 750 feet to Corner No. 6;
- Thence north a distance of 600 feet to Corner No. 1,

the place of beginning.

This claim is contiguous to and is bounded by the following claims:
HAY #195 on the north;
HAY #194 on the east; and
HAY #191 on the south.

The work of location consisted of making the maps provided in NRS 517.040.

- Corner No. 1, the Northwest Corner, is a 4"X4"X4" wooden post.
- Corner No. 2, the North side Center, is a 4"X4"X4" wooden post.
- Corner No. 3, the Northeast Corner, is a 4"X4"X4" wooden post.
- Corner No. 4, the Southeast Corner, is a 4"X4"X4" wooden post.
- Corner No. 5, the South side Center, is a 4"X4"X4" wooden post.
- Corner No. 6, the Southwest Corner, is a 4"X4"X4" wooden post.

As erected on the ground, each side center or corner monument is marked as described above by scribed metal tags.

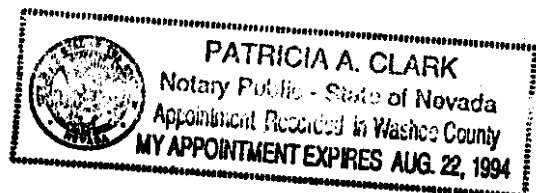
By W.R. Stanley
W.R. Stanley, Agent

STATE OF NEVADA)
) ss:
COUNTY OF WASHOE)

On this 19th day of December, 1991, personally appeared before me, Patricia A. Clark, a notary public for said state, W.R. Stanley, as agent for Homestake Mining Company of California, a California corporation, who acknowledged that he executed the above instrument on behalf of said corporation.

(SEAL)

Patricia A. Clark
Patricia A. Clark, Notary Public
3580 Barrymore Drive
Reno, NV 89512



RECORDING REQUESTED BY AND
WHEN RECORDED, RETURN TO:
Homestake Mining Company of California
Attention: Val Flynn
650 California Street, 9th Floor 139017
San Francisco, CA 94108-2788

BOOK 230 PAGE 067
OFFICIAL RECORDS
RECORDED AT THE REQUEST OF
Homestake
91 DEC 23 P 3:54
Mining
EUREKA COUNTY, NEVADA
M.N. REBALANCE, RECORDED
FILE NO. FEE \$ 251
139017

CERTIFICATE OF LOCATION
State of Nevada

Homestake Mining Company of California, a California corporation, having a mailing address of 650 California Street, San Francisco, CA 94108-2788, has located the HAY #194 lode mining claim, more particularly described below. The date of location is the 15th day of October, 1991.

The number of linear feet claimed in length along the course of the vein, each way from the point of discovery, is 1490 feet in a northeasterly direction and 10 feet in a southwesterly direction. The width claimed on each side of the center of the vein is 300 feet. The general course of the lode or vein, as near as may be, is northeast/southwest.

This lode mining claim is located in the Southeast Quarter of Section 24, Township 20 North, Range 51 East, Mount Diablo Base & Meridian, Eureka County, Nevada, and is described by metes and bounds as follows:

Beginning at Corner No. 1, which Corner No. 1 bears North 76 degrees 18' 29" West, a distance of 5291.933 feet from the West Common Corner of Sections 18 and 19, Township 20 North, Range 52 East, which corner is marked by a G.L.O. Brass Cap Monument;

Thence east a distance of 750 feet to Corner No. 2;
Thence east a distance of 750 feet to Corner No. 3;
Thence south a distance of 600 feet to Corner No. 4;
Thence west a distance of 750 feet to Corner No. 5;
Thence west a distance of 750 feet to Corner No. 6;
Thence north a distance of 600 feet to Corner No. 1,
the place of beginning.

This claim is contiguous to and is bounded by the following claims:
HAY #196 on the north;
HAY #61 on the east;
HAY #193 on the west; and
HAY #192 on the south.

The work of location consisted of making the maps provided in NRS 517.040.

Corner No. 1, the Northwest Corner, is a 4"X4"X4" wooden post.
Corner No. 2, the North side Center, is a 4"X4"X4" wooden post.
Corner No. 3, the Northeast Corner, is a 4"X4"X4" wooden post.
Corner No. 4, the Southeast Corner, is a 4"X4"X4" wooden post.
Corner No. 5, the South side Center, is a 4"X4"X4" wooden post.
Corner No. 6, the Southwest Corner, is a 4"X4"X4" wooden post.

As erected on the ground, each side center or corner monument is marked as described above by scribed metal tags.

By W.R. Stanley
W.R. Stanley, Agent

STATE OF NEVADA)
)ss:
COUNTY OF WASHOE)

On this 19th day of December, 1991, personally appeared before me, Patricia A. Clark, a notary public for said state, W.R. Stanley, as agent for Homestake Mining Company of California, a California corporation, who acknowledged that he executed the above instrument on behalf of said corporation.

Patricia A. Clark
Patricia A. Clark, Notary Public
3580 Barrymore Drive
Reno, NV 89512

(SEAL)
PATRICIA A. CLARK
Notary Public - State of Nevada
Appointment Recorded in Washoe County
MY APPOINTMENT EXPIRES AUG. 22, 1994

RECORDING REQUESTED BY AND
 WHEN RECORDED, RETURN TO:
 Homestake Mining Company of California
 Attention: Val Flynn
 650 California Street, 9th Floor
 San Francisco, CA 94108-2788

BOOK 230 PAGE 068
 OFFICIAL RECORDS
 RECORDED AT THE REQUEST OF
Homestake Mining
 91 DEC 23 P 3 54
 EUREKA COUNTY, NEVADA
 M.N. REBAL EATL. RECORDER
 FILE NO. 139018 FEE \$ 25

139018
CERTIFICATE OF LOCATION
 State of Nevada

Homestake Mining Company of California, a California corporation, having a mailing address of 650 California Street, San Francisco, CA 94108-2788, has located the HAY #195 lode mining claim, more particularly described below. The date of location is the 16th day of October, 1991.

The number of linear feet claimed in length along the course of the vein, each way from the point of discovery, is 10 feet in a northeasterly direction and 1490 feet in a southwesterly direction. The width claimed on each side of the center of the vein is 300 feet. The general course of the lode or vein, as near as may be, is northeast/southwest.

This lode mining claim is located in the South Half of Section 24, Township 20 North, Range 51 East, Mount Diablo Base & Meridian, Eureka County, Nevada, and is described by metes and bounds as follows:

Beginning at Corner No. 1, which Corner No. 1 bears North 81 degrees 33' 46" West, a distance of 6810.825 feet from the West Common Corner of Sections 18 and 19, Township 20 North, Range 52 East, which corner is marked by a G.L.O. Brass Cap Monument;

Thence east a distance of 750 feet to Corner No. 2;
 Thence east a distance of 750 feet to Corner No. 3;
 Thence south a distance of 600 feet to Corner No. 4;
 Thence west a distance of 750 feet to Corner No. 5;
 Thence west a distance of 750 feet to Corner No. 6;
 Thence north a distance of 600 feet to Corner No. 1,
 the place of beginning.

This claim is contiguous to and is bounded by the following claims:
 HAY #197 on the north;
 HAY #196 on the east; and
 HAY #193 on the south.

The work of location consisted of making the maps provided in NRS 517.040.

Corner No. 1, the Northwest Corner, is a 4"X4"X4" wooden post.
 Corner No. 2, the North side Center, is a 4"X4"X4" wooden post.
 Corner No. 3, the Northeast Corner, is a 4"X4"X4" wooden post.
 Corner No. 4, the Southeast Corner, is a 4"X4"X4" wooden post.
 Corner No. 5, the South side Center, is a 4"X4"X4" wooden post.
 Corner No. 6, the Southwest Corner, is a 4"X4"X4" wooden post.

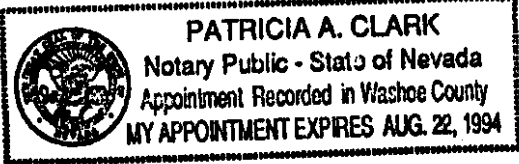
As erected on the ground, each side center or corner monument is marked as described above by scribed metal tags.

By *W.R. Stanley*
 W.R. Stanley, Agent

STATE OF NEVADA)
) ss:
 COUNTY OF WASHOE)

On this 19th day of December, 1991, personally appeared before me, Patricia A. Clark, a notary public for said state, W.R. Stanley, as agent for Homestake Mining Company of California, a California corporation, who acknowledged that he executed the above instrument on behalf of said corporation.

Patricia A. Clark
 Patricia A. Clark, Notary Public
 3580 Barrymore Drive
 Reno, NV 89512

(SEAL)


RECORDING REQUESTED BY AND
WHEN RECORDED, RETURN TO:
Homestake Mining Company of California
Attention: Val Flynn
650 California Street, 9th Floor
San Francisco, CA 94108-2788

139019

CERTIFICATE OF LOCATION
State of Nevada

230 PAGE 69
BOOK OFFICIAL RECORDS
RECORDED AT THE REQUEST OF
Homestake
91 DEC 23 3 54
Mining
EUREKA COUNTY NEVADA
M.N. REBAL EATL. RECORDER
FILE NO. 139019
FEE \$ 6.25

Homestake Mining Company of California, a California corporation, having a mailing address of 650 California Street, San Francisco, CA 94108-2788, has located the HAY #196 lode mining claim, more particularly described below. The date of location is the 16th day of October, 1991.

The number of linear feet claimed in length along the course of the vein, each way from the point of discovery, is 1490 feet in a northeasterly direction and 10 feet in a southwesterly direction. The width claimed on each side of the center of the vein is 300 feet. The general course of the lode or vein, as near as may be, is northeast/southwest.

This lode mining claim is located in the South Half of Section 24, Township 20 North, Range 51 East, Mount Diablo Base & Meridian, Eureka County, Nevada, and is described by metes and bounds as follows:

Beginning at Corner No. 1, which Corner No. 1 bears North 72 degrees 01' 29" West, a distance of 5728.585 feet from the West Common Corner of Sections 18 and 19, Township 20 North, Range 52 East, which corner is marked by a G.L.O. Brass Cap Monument;

- Thence east a distance of 750 feet to Corner No. 2;
- Thence east a distance of 750 feet to Corner No. 3;
- Thence south a distance of 600 feet to Corner No. 4;
- Thence west a distance of 750 feet to Corner No. 5;
- Thence west a distance of 750 feet to Corner No. 6;
- Thence north a distance of 600 feet to Corner No. 1, the place of beginning.

This claim is contiguous to and is bounded by the following claims:
HAY #198 on the north;
HAY #63 on the east;
HAY #195 on the west; and
HAY #194 on the south.

The work of location consisted of making the maps provided in NRS 517.040.

- Corner No. 1, the Northwest Corner, is a 4"X4"X4" wooden post.
- Corner No. 2, the North side Center, is a 4"X4"X4" wooden post.
- Corner No. 3, the Northeast Corner, is a 4"X4"X4" wooden post.
- Corner No. 4, the Southeast Corner, is a 4"X4"X4" wooden post.
- Corner No. 5, the South side Center, is a 4"X4"X4" wooden post.
- Corner No. 6, the Southwest Corner, is a 4"X4"X4" wooden post.

As erected on the ground, each side center or corner monument is marked as described above by scribed metal tags.

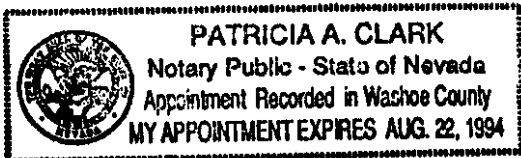
By *W.R. Stanley*
W.R. Stanley, Agent

STATE OF NEVADA)
) ss:
COUNTY OF WASHOE)

On this 19th day of December, 1991, personally appeared before me, Patricia A. Clark, a notary public for said state, W.R. Stanley, as agent for Homestake Mining Company of California, a California corporation, who acknowledged that he executed the above instrument on behalf of said corporation.

(SEAL)

Patricia A. Clark
Patricia A. Clark, Notary Public
3580 Barrymore Drive
Reno, NV 89512



RECORDING REQUESTED BY AND
WHEN RECORDED, RETURN TO:
Homestake Mining Company of California
Attention: Val Flynn
650 California Street, 9th Floor
San Francisco, CA 94108-2788

BOOK 230 PAGE 070
OFFICIAL RECORDS
RECORDED AT THE REQUEST OF
Homestake
91 DEC 23 P3 54
Mining
EUREKA COUNTY, NEVADA
M.N. REBAL EATL. RECORDED
FILE NO. 139020
FEE \$ 25

139020
CERTIFICATE OF LOCATION
State of Nevada

Homestake Mining Company of California, a California corporation, having a mailing address of 650 California Street, San Francisco, CA 94108-2788, has located the HAY #197 lode mining claim, more particularly described below. The date of location is the 16th day of October, 1991.

The number of linear feet claimed in length along the course of the vein, each way from the point of discovery, is 10 feet in a northeasterly direction and 1490 feet in a southwesterly direction. The width claimed on each side of the center of the vein is 300 feet. The general course of the lode or vein, as near as may be, is northeast/southwest.

This lode mining claim is located in the Southwest Quarter of Section 24, Township 20 North, Range 51 East, Mount Diablo Base & Meridian, Eureka County, Nevada, and is described by metes and bounds as follows:

Beginning at Corner No. 1, which Corner No. 1 bears North 77 degrees 51' 58" West, a distance of 7205.516 feet from the West Common Corner of Sections 18 and 19, Township 20 North, Range 52 East, which corner is marked by a G.L.O. Brass Cap Monument;

- Thence east a distance of 750 feet to Corner No. 2;
 - Thence east a distance of 750 feet to Corner No. 3;
 - Thence south a distance of 600 feet to Corner No. 4;
 - Thence west a distance of 750 feet to Corner No. 5;
 - Thence west a distance of 750 feet to Corner No. 6;
 - Thence north a distance of 600 feet to Corner No. 1,
- the place of beginning.

This claim is contiguous to and is bounded by the following claims:
HAY #199 on the north;
HAY #198 on the east; and
HAY #195 on the south.

The work of location consisted of making the maps provided in NRS 517.040.

- Corner No. 1, the Northwest Corner, is a 4"X4"X4" wooden post.
- Corner No. 2, the North side Center, is a 4"X4"X4" wooden post.
- Corner No. 3, the Northeast Corner, is a 4"X4"X4" wooden post.
- Corner No. 4, the Southeast Corner, is a 4"X4"X4" wooden post.
- Corner No. 5, the South side Center, is a 4"X4"X4" wooden post.
- Corner No. 6, the Southwest Corner, is a 4"X4"X4" wooden post.

As erected on the ground, each side center or corner monument is marked as described above by scribed metal tags.

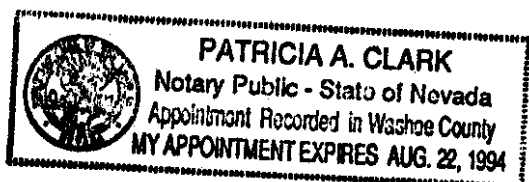
By *W.R. Stanley*
W.R. Stanley, Agent

STATE OF NEVADA)
) ss:
COUNTY OF WASHOE)

On this 19th day of December, 1991, personally appeared before me, Patricia A. Clark, a notary public for said state, W.R. Stanley, as agent for Homestake Mining Company of California, a California corporation, who acknowledged that he executed the above instrument on behalf of said corporation.

Patricia A. Clark
Patricia A. Clark, Notary Public
3580 Barrymore Drive
Reno, NV 89512

(SEAL)



RECORDED AT THE REQUEST OF
Homestake Mining
91 DEC 23 P 3:54
EUREKA COUNTY, NEVADA
M.N. REBAL. FILE NO. RECORD. FEES
139021 625

RECORDING REQUESTED BY AND WHEN RECORDED, RETURN TO:

Homestake Mining Company of California
Attention: Val Flynn
650 California Street, 9th Floor
San Francisco, CA 94108-2788

139021

CERTIFICATE OF LOCATION
State of Nevada

Homestake Mining Company of California, a California corporation having a mailing address of 650 California Street, San Francisco, CA 94108-2788, has located the HAY #198 lode mining claim, more particularly described below. The date of location is the 16th day of October, 1991.

The number of linear feet claimed in length along the course of the vein, each way from the point of discovery, is 1490 feet in a northeasterly direction and 10 feet in a southwesterly direction. The width claimed on each side of the center of the vein is 300 feet. The general course of the lode or vein, as near as may be, is northeast/southwest.

This lode mining claim is located in the Northeast Quarter and the South Half of Section 24, Township 20 North, Range 51 East, Mount Diablo Base & Meridian, Eureka County, Nevada, and is described by metes and bounds as follows:

Beginning at Corner No. 1, which Corner No. 1 bears North 68 degrees 21' 56" West, a distance of 6192.642 feet from the West Common Corner of Sections 18 and 19, Township 20 North, Range 52 East, which corner is marked by a G.L.O. Brass Cap Monument;

- Thence east a distance of 750 feet to Corner No. 2;
 - Thence east a distance of 750 feet to Corner No. 3;
 - Thence south a distance of 600 feet to Corner No. 4;
 - Thence west a distance of 750 feet to Corner No. 5;
 - Thence west a distance of 750 feet to Corner No. 6;
 - Thence north a distance of 600 feet to Corner No. 1,
- the place of beginning.

This claim is contiguous to and is bounded by the following claims:
HAY #200 on the north;
HAY #65 on the east;
HAY #197 on the west; and
HAY #196 on the south.

The work of location consisted of making the maps provided in NRS 517.040.

- Corner No. 1, the Northwest Corner, is a 4"X4"X4" wooden post.
- Corner No. 2, the North side Center, is a 4"X4"X4" wooden post.
- Corner No. 3, the Northeast Corner, is a 4"X4"X4" wooden post.
- Corner No. 4, the Southeast Corner, is a 4"X4"X4" wooden post.
- Corner No. 5, the South side Center, is a 4"X4"X4" wooden post.
- Corner No. 6, the Southwest Corner, is a 4"X4"X4" wooden post.

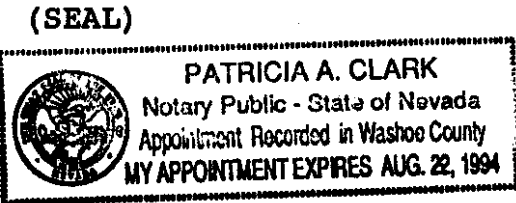
As erected on the ground, each side center or corner monument is marked as described above by scribed metal tags.

By W.R. Stanley
W.R. Stanley, Agent

STATE OF NEVADA)
) ss:
COUNTY OF WASHOE)

On this 19th day of December, 1991, personally appeared before me, Patricia A. Clark, a notary public for said state, W.R. Stanley, as agent for Homestake Mining Company of California, a California corporation, who acknowledged that he executed the above instrument on behalf of said corporation.

Patricia A. Clark
Patricia A. Clark, Notary Public
3580 Barrymore Drive
Reno, NV 89512



RECORDING REQUESTED BY AND
WHEN RECORDED, RETURN TO:
Homestake Mining Company of California
Attention: Val Flynn
650 California Street, 9th Floor
San Francisco, CA 94108-2788

BOOK 230 PAGE 072
OFFICIAL RECORDS
RECORDED AT THE REQUEST OF
Homestake
91 DEC 23 P 3 54
EUREKA COUNTY, NEVADA
M.N. REBAL/EA/TI. RECORDER
FILE NO. 139022
FEE \$ 25
Homestake Mining

139022
CERTIFICATE OF LOCATION
State of Nevada

Homestake Mining Company of California, a California corporation, having a mailing address of 650 California Street, San Francisco, CA 94108-2788, has located the HAY #199 lode mining claim, more particularly described below. The date of location is the 16th day of October, 1991.

The number of linear feet claimed in length along the course of the vein, each way from the point of discovery, is 10 feet in a northeasterly direction and 1490 feet in a southwesterly direction. The width claimed on each side of the center of the vein is 300 feet. The general course of the lode or vein, as near as may be, is northeast/southwest.

This lode mining claim is located in the Southwest Quarter of Section 24, Township 20 North, Range 51 East, Mount Diablo Base & Meridian, Eureka County, Nevada, and is described by metes and bounds as follows:

Beginning at Corner No. 1, which Corner No. 1 bears North 74 degrees 33' 56" West, a distance of 7627.030 feet from the West Common Corner of Sections 18 and 19, Township 20 North, Range 52 East, which corner is marked by a G.L.O. Brass Cap Monument;

- Thence east a distance of 750 feet to Corner No. 2;
- Thence east a distance of 750 feet to Corner No. 3;
- Thence south a distance of 600 feet to Corner No. 4;
- Thence west a distance of 750 feet to Corner No. 5;
- Thence west a distance of 750 feet to Corner No. 6;
- Thence north a distance of 600 feet to Corner No. 1, the place of beginning.

This claim is contiguous to and is bounded by the following claims:
HAY #201 on the north;
HAY #200 on the east; and
HAY #197 on the south.

The work of location consisted of making the maps provided in NRS 517.040.

- Corner No. 1, the Northwest Corner, is a 4"X4"X4" wooden post.
- Corner No. 2, the North side Center, is a 4"X4"X4" wooden post.
- Corner No. 3, the Northeast Corner, is a 4"X4"X4" wooden post.
- Corner No. 4, the Southeast Corner, is a 4"X4"X4" wooden post.
- Corner No. 5, the South side Center, is a 4"X4"X4" wooden post.
- Corner No. 6, the Southwest Corner, is a 4"X4"X4" wooden post.

As erected on the ground, each side center or corner monument is marked as described above by scribed metal tags.

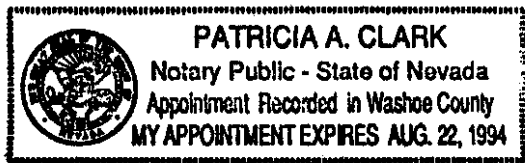
By *W.R. Stanley*
W.R. Stanley, Agent

STATE OF NEVADA)
) ss:
COUNTY OF WASHOE)

On this 19th day of December, 1991, personally appeared before me, Patricia A. Clark, a notary public for said state, W.R. Stanley, as agent for Homestake Mining Company of California, a California corporation, who acknowledged that he executed the above instrument on behalf of said corporation.

(SEAL)

Patricia A. Clark
Patricia A. Clark, Notary Public
3580 Barrymore Drive
Reno, NV 89512



RECORDING REQUESTED BY AND
 WHEN RECORDED, RETURN TO:
 Homestake Mining Company of California
 Attention: Val Flynn
 650 California Street, 9th Floor
 San Francisco, CA 94108-2788

139023

BOOK 230 PAGE 023
 OFFICIAL RECORDS
 RECORDED AT THE REQUEST OF
 Homestake Mining
 91 DEC 23 P3 54
 EUREKA COUNTY, NEVADA
 M.N. REBALEATI, RECORDER
 FILE NO. 139023
 625

CERTIFICATE OF LOCATION
 State of Nevada

Homestake Mining Company of California, a California corporation, having a mailing address of 650 California Street, San Francisco, CA 94108-2788, has located the HAY #200 lode mining claim, more particularly described below. The date of location is the 16th day of October, 1991.

The number of linear feet claimed in length along the course of the vein, each way from the point of discovery, is 1490 feet in a northeasterly direction and 10 feet in a southwesterly direction. The width claimed on each side of the center of the vein is 300 feet. The general course of the lode or vein, as near as may be, is northeast/southwest.

This lode mining claim is located in the all four Quarters of Section 24, Township 20 North, Range 51 East, Mount Diablo Base & Meridian, Eureka County, Nevada, and is described by metes and bounds as follows:

Beginning at Corner No. 1, which Corner No. 1 bears North 65 degrees 13' 38" West, a distance of 6678.393 feet from the West Common Corner of Sections 18 and 19, Township 20 North, Range 52 East, which corner is marked by a G.L.O. Brass Cap Monument;

- Thence east a distance of 750 feet to Corner No. 2;
 - Thence east a distance of 750 feet to Corner No. 3;
 - Thence south a distance of 600 feet to Corner No. 4;
 - Thence west a distance of 750 feet to Corner No. 5;
 - Thence west a distance of 750 feet to Corner No. 6;
 - Thence north a distance of 600 feet to Corner No. 1,
- the place of beginning.

This claim is contiguous to and is bounded by the following claims:
 HAY #202 on the north;
 HAY #67 on the east;
 HAY #199 on the west; and
 HAY #198 on the south.

The work of location consisted of making the maps provided in NRS 517.040.

- Corner No. 1, the Northwest Corner, is a 4"X4"X4" wooden post.
- Corner No. 2, the North side Center, is a 4"X4"X4" wooden post.
- Corner No. 3, the Northeast Corner, is a 4"X4"X4" wooden post.
- Corner No. 4, the Southeast Corner, is a 4"X4"X4" wooden post.
- Corner No. 5, the South side Center, is a 4"X4"X4" wooden post.
- Corner No. 6, the Southwest Corner, is a 4"X4"X4" wooden post.

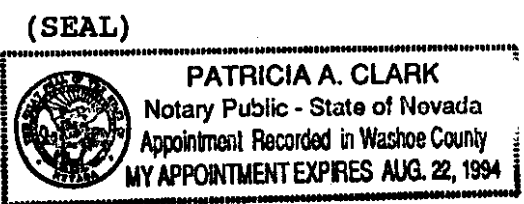
As erected on the ground, each side center or corner monument is marked as described above by scribed metal tags.

By W.R. Stanley
 W.R. Stanley, Agent

STATE OF NEVADA)
) ss:
 COUNTY OF WASHOE)

On this 16th day of December, 1991, personally appeared before me, Patricia A. Clark, a notary public for said state, W.R. Stanley, as agent for Homestake Mining Company of California, a California corporation, who acknowledged that he executed the above instrument on behalf of said corporation.

Patricia A. Clark
 Patricia A. Clark, Notary Public
 3580 Barrymore Drive
 Reno, NV 89512



RECORDING REQUESTED BY AND
WHEN RECORDED, RETURN TO:

Homestake Mining Company of California
Attention: Val Flynn
650 California Street, 9th Floor
San Francisco, CA 94108-2788

139024

CERTIFICATE OF LOCATION
State of Nevada

BOOK 230 PAGE 074
 OFFICIAL RECORDS
 RECORDED AT THE REQUEST OF
Homestake
 91 DEC 23 P 3 54
Mining
 EUREKA COUNTY, NEVADA
 M.N. REBAL EATL. RECORDER
 FILE NO. 139024
 FEE \$ 25

Homestake Mining Company of California, a California corporation, having a mailing address of 650 California Street, San Francisco, CA 94108-2788, has located the HAY #201 lode mining claim, more particularly described below. The date of location is the 16th day of October, 1991.

The number of linear feet claimed in length along the course of the vein, each way from the point of discovery, is 10 feet in a northeasterly direction and 1490 feet in a southwesterly direction. The width claimed on each side of the center of the vein is 300 feet. The general course of the lode or vein, as near as may be, is northeast/southwest.

This lode mining claim is located in the West Half of Section 24, Township 20 North, Range 51 East, Mount Diablo Base & Meridian, Eureka County, Nevada, and is described by metes and bounds as follows:

Beginning at Corner No. 1, which Corner No. 1 bears North 71 degrees 37' 09" West, a distance of 8071.166 feet from the West Common Corner of Sections 18 and 19, Township 20 North, Range 52 East, which corner is marked by a G.L.O. Brass Cap Monument;

- Thence east a distance of 750 feet to Corner No. 2;
 - Thence east a distance of 750 feet to Corner No. 3;
 - Thence south a distance of 600 feet to Corner No. 4;
 - Thence west a distance of 750 feet to Corner No. 5;
 - Thence west a distance of 750 feet to Corner No. 6;
 - Thence north a distance of 600 feet to Corner No. 1,
- the place of beginning.

This claim is contiguous to and is bounded by the following claims:
 HAY #203 on the north;
 HAY #202 on the east; and
 HAY #199 on the south.

The work of location consisted of making the maps provided in NRS 517.040.

- Corner No. 1, the Northwest Corner, is a 4"X4"X4" wooden post.
- Corner No. 2, the North side Center, is a 4"X4"X4" wooden post.
- Corner No. 3, the Northeast Corner, is a 4"X4"X4" wooden post.
- Corner No. 4, the Southeast Corner, is a 4"X4"X4" wooden post.
- Corner No. 5, the South side Center, is a 4"X4"X4" wooden post.
- Corner No. 6, the Southwest Corner, is a 4"X4"X4" wooden post.

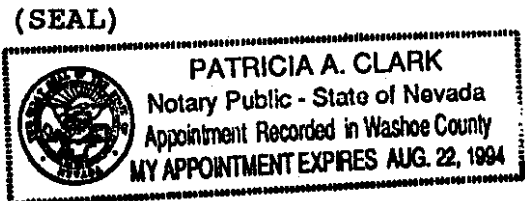
As erected on the ground, each side center or corner monument is marked as described above by scribed metal tags.

By *W.R. Stanley*
 W.R. Stanley, Agent

STATE OF NEVADA)
) ss:
 COUNTY OF WASHOE)

On this 16th day of December, 1991, personally appeared before me, Patricia A. Clark, a notary public for said state, W.R. Stanley, as agent for Homestake Mining Company of California, a California corporation, who acknowledged that he executed the above instrument on behalf of said corporation.

Patricia A. Clark
 Patricia A. Clark, Notary Public
 3580 Barrymore Drive
 Reno, NV 89512



RECORDING REQUESTED BY AND
WHEN RECORDED, RETURN TO:

Homestake Mining Company of California
Attention: Val Flynn
650 California Street, 9th Floor
San Francisco, CA 94108-2788

139025

BOOK 230 PAGE 075
RECORDED AT THE RECORDS DEPARTMENT OF EUREKA COUNTY, NEVADA
FILE NO. M.N. REBAL/EA/IL. RECORDED
91 DEC 23 P 3
Homestake Mining
139025

CERTIFICATE OF LOCATION
State of Nevada

Homestake Mining Company of California, a California corporation, having a mailing address of 650 California Street, San Francisco, CA 94108-2788, has located the HAY #202 lode mining claim, more particularly described below. The date of location is the 16th day of October, 1991.

The number of linear feet claimed in length along the course of the vein, each way from the point of discovery, is 1490 feet in a northeasterly direction and 10 feet in a southwesterly direction. The width claimed on each side of the center of the vein is 300 feet. The general course of the lode or vein, as near as may be, is northeast/southwest.

This lode mining claim is located in the West Half and the North Half of Section 24, Township 20 North, Range 51 East, Mount Diablo Base & Meridian, Eureka County, Nevada, and is described by metes and bounds as follows:

Beginning at Corner No. 1, which Corner No. 1 bears North 62 degrees 31' 17" West, a distance of 7181.439 feet from the West Common Corner of Sections 18 and 19, Township 20 North, Range 52 East, which corner is marked by a G.L.O. Brass Cap Monument;

- Thence east a distance of 750 feet to Corner No. 2;
 - Thence east a distance of 750 feet to Corner No. 3;
 - Thence south a distance of 600 feet to Corner No. 4;
 - Thence west a distance of 750 feet to Corner No. 5;
 - Thence west a distance of 750 feet to Corner No. 6;
 - Thence north a distance of 600 feet to Corner No. 1,
- the place of beginning.

This claim is contiguous to and is bounded by the following claims:
HAY #204 on the north;
HAY #69 on the east;
HAY #201 on the west; and
HAY #200 on the south.

The work of location consisted of making the maps provided in NRS 517.040.

- Corner No. 1, the Northwest Corner, is a 4"X4"X4" wooden post.
- Corner No. 2, the North side Center, is a 4"X4"X4" wooden post.
- Corner No. 3, the Northeast Corner, is a 4"X4"X4" wooden post.
- Corner No. 4, the Southeast Corner, is a 4"X4"X4" wooden post.
- Corner No. 5, the South side Center, is a 4"X4"X4" wooden post.
- Corner No. 6, the Southwest Corner, is a 4"X4"X4" wooden post.

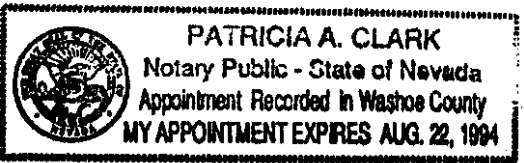
As erected on the ground, each side center or corner monument is marked as described above by scribed metal tags.

By W.R. Stanley
W.R. Stanley, Agent

STATE OF NEVADA)
)ss:
COUNTY OF WASHOE)

On this 19th day of December, 1991, personally appeared before me, Patricia A. Clark, a notary public for said state, W.R. Stanley, as agent for Homestake Mining Company of California, a California corporation, who acknowledged that he executed the above instrument on behalf of said corporation.

Patricia A. Clark
Patricia A. Clark, Notary Public
3580 Barrymore Drive
Reno, NV 89512



RECORDING REQUESTED BY AND
WHEN RECORDED, RETURN TO:
Homestake Mining Company of California
Attention: Val Flynn
650 California Street, 9th Floor
San Francisco, CA 94108-2788

139026

CERTIFICATE OF LOCATION
State of Nevada

139026

BOOK 230 PAGE 076
OFFICIAL RECORDS
RECORDED AT THE REQUEST OF
Winnatake
91 DEC 23 P 3 54
Mining
EUREKA COUNTY, NEVADA
M.N. REBAL EATL. RECORDER
FILE NO. *25*
FEE \$

Homestake Mining Company of California, a California corporation, having a mailing address of 650 California Street, San Francisco, CA 94108-2788, has located the HAY #203 lode mining claim, more particularly described below. The date of location is the 16th day of October, 1991.

The number of linear feet claimed in length along the course of the vein, each way from the point of discovery, is 10 feet in a northeasterly direction and 1490 feet in a southwesterly direction. The width claimed on each side of the center of the vein is 300 feet. The general course of the lode or vein, as near as may be, is northeast/southwest.

This lode mining claim is located in the West Half of Section 24 and the Northeast Quarter of Section 23, Township 20 North, Range 51 East, Mount Diablo Base & Meridian, Eureka County, Nevada, and is described by metes and bounds as follows:

Beginning at Corner No. 1, which Corner No. 1 bears North 68 degrees 59' 11" West, a distance of 8534.392 feet from the West Common Corner of Sections 18 and 19, Township 20 North, Range 52 East, which corner is marked by a G.L.O. Brass Cap Monument;

- Thence east a distance of 750 feet to Corner No. 2;
- Thence east a distance of 750 feet to Corner No. 3;
- Thence south a distance of 600 feet to Corner No. 4;
- Thence west a distance of 750 feet to Corner No. 5;
- Thence west a distance of 750 feet to Corner No. 6;
- Thence north a distance of 600 feet to Corner No. 1, the place of beginning.

This claim is contiguous to and is bounded by the following claims:
HAY #205 on the north;
HAY #204 on the east; and
HAY #201 on the south.

The work of location consisted of making the maps provided in NRS 517.040.

- Corner No. 1, the Northwest Corner, is a 4"X4"X4" wooden post.
- Corner No. 2, the North side Center, is a 4"X4"X4" wooden post.
- Corner No. 3, the Northeast Corner, is a 4"X4"X4" wooden post.
- Corner No. 4, the Southeast Corner, is a 4"X4"X4" wooden post.
- Corner No. 5, the South side Center, is a 4"X4"X4" wooden post.
- Corner No. 6, the Southwest Corner, is a 4"X4"X4" wooden post.

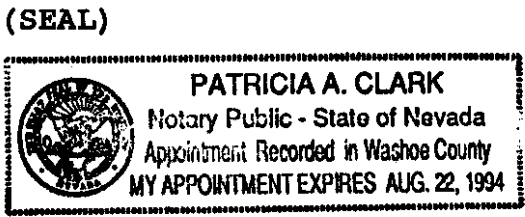
As erected on the ground, each side center or corner monument is marked as described above by scribed metal tags.

By W.R. Stanley
W.R. Stanley, Agent

STATE OF NEVADA)
)ss:
COUNTY OF WASHOE)

On this 19th day of December, 1991, personally appeared before me, Patricia A. Clark, a notary public for said state, W.R. Stanley, as agent for Homestake Mining Company of California, a California corporation, who acknowledged that he executed the above instrument on behalf of said corporation.

Patricia A. Clark
Patricia A. Clark, Notary Public
3580 Barrymore Drive
Reno, NV 89512



RECORDING REQUESTED BY AND
WHEN RECORDED, RETURN TO:

Homestake Mining Company of California
Attention: Val Flynn
650 California Street, 9th Floor 139027
San Francisco, CA 94108-2788

BOOK 230 PAGE 77
OFFICIAL RECORDS
RECORDED AT THE REQUEST
Homestake
91 DEC 23 P 3:54
Mining
EUREKA COUNTY, NEVADA
M.N. REBALEATI, RECORDER
FILE NO. 139027
FEE \$

CERTIFICATE OF LOCATION
State of Nevada

Homestake Mining Company of California, a California corporation, having a mailing address of 650 California Street, San Francisco, CA 94108-2788, has located the HAY #204 lode mining claim, more particularly described below. The date of location is the 16th day of October, 1991.

The number of linear feet claimed in length along the course of the vein, each way from the point of discovery, is 1490 feet in a northeasterly direction and 10 feet in a southwesterly direction. The width claimed on each side of the center of the vein is 300 feet. The general course of the lode or vein, as near as may be, is northeast/southwest.

This lode mining claim is located in the North Half of Section 24, Township 20 North, Range 51 East, Mount Diablo Base & Meridian, Eureka County, Nevada, and is described by metes and bounds as follows:

Beginning at Corner No. 1, which Corner No. 1 bears North 60 degrees 10' 27" West, a distance of 7698.389 feet from the West Common Corner of Sections 18 and 19, Township 20 North, Range 52 East, which corner is marked by a G.L.O. Brass Cap Monument;

- Thence east a distance of 750 feet to Corner No. 2;
 - Thence east a distance of 750 feet to Corner No. 3;
 - Thence south a distance of 600 feet to Corner No. 4;
 - Thence west a distance of 750 feet to Corner No. 5;
 - Thence west a distance of 750 feet to Corner No. 6;
 - Thence north a distance of 600 feet to Corner No. 1,
- the place of beginning.

This claim is contiguous to and is bounded by the following claims:
HAY #206 on the north;
HAY #71 on the east;
HAY #203 on the west; and
HAY #202 on the south.

The work of location consisted of making the maps provided in NRS 517.040.

- Corner No. 1, the Northwest Corner, is a 4"X4"X4" wooden post.
- Corner No. 2, the North side Center, is a 4"X4"X4" wooden post.
- Corner No. 3, the Northeast Corner, is a 4"X4"X4" wooden post.
- Corner No. 4, the Southeast Corner, is a 4"X4"X4" wooden post.
- Corner No. 5, the South side Center, is a 4"X4"X4" wooden post.
- Corner No. 6, the Southwest Corner, is a 4"X4"X4" wooden post.

As erected on the ground, each side center or corner monument is marked as described above by scribed metal tags.

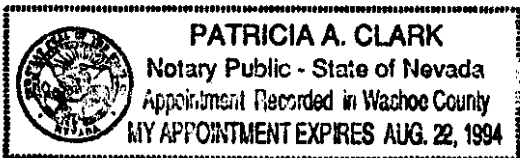
By W.R. Stanley
W.R. Stanley, Agent

STATE OF NEVADA)
) ss:
COUNTY OF WASHOE)

On this 19th day of December, 1991, personally appeared before me, Patricia A. Clark, a notary public for said state, W.R. Stanley, as agent for Homestake Mining Company of California, a California corporation, who acknowledged that he executed the above instrument on behalf of said corporation.

Patricia A. Clark
Patricia A. Clark, Notary Public
3580 Barrymore Drive
Reno, NV 89512

(SEAL)



RECORDING REQUESTED BY AND
 WHEN RECORDED, RETURN TO:
 Homestake Mining Company of California
 Attention: Val Flynn
 650 California Street, 9th Floor
 San Francisco, CA 94108-2788

BOOK 230 PAGE 078
 OFFICIAL RECORDS
 RECORDED AT THE REQUEST OF
 Homestake Mining
 91 DEC 23 P 3 54
 EUREKA COUNTY, NEVADA
 M.N. REBALANTI, RECORDER
 FILE NO. 139028
 FEE \$ 5.00

139028

CERTIFICATE OF LOCATION
 State of Nevada

Homestake Mining Company of California, a California corporation, having a mailing address of 650 California Street, San Francisco, CA 94108-2788, has located the HAY #205 lode mining claim, more particularly described below. The date of location is the 16th day of October, 1991.

The number of linear feet claimed in length along the course of the vein, each way from the point of discovery, is 10 feet in a northeasterly direction and 1490 feet in a southwesterly direction. The width claimed on each side of the center of the vein is 300 feet. The general course of the lode or vein, as near as may be, is northeast/southwest.

This lode mining claim is located in the Northwest Quarter of Section 24 and the Northeast Quarter of Section 23, Township 20 North, Range 51 East, Mount Diablo Base & Meridian, Eureka County, Nevada, and is described by metes and bounds as follows:

Beginning at Corner No. 1, which Corner No. 1 bears North 66 degrees 37' 45" West, a distance of 9013.765 feet from the West Common Corner of Sections 18 and 19, Township 20 North, Range 52 East, which corner is marked by a G.L.O. Brass Cap Monument;

- Thence east a distance of 750 feet to Corner No. 2;
- Thence east a distance of 750 feet to Corner No. 3;
- Thence south a distance of 600 feet to Corner No. 4;
- Thence west a distance of 750 feet to Corner No. 5;
- Thence west a distance of 750 feet to Corner No. 6;
- Thence north a distance of 600 feet to Corner No. 1, the place of beginning.

This claim is contiguous to and is bounded by the following claims:
 HAY #207 on the north;
 HAY #206 on the east; and
 HAY #203 on the south.

The work of location consisted of making the maps provided in NRS 517.040.

- Corner No. 1, the Northwest Corner, is a 4"X4"X4" wooden post.
- Corner No. 2, the North side Center, is a 4"X4"X4" wooden post.
- Corner No. 3, the Northeast Corner, is a 4"X4"X4" wooden post.
- Corner No. 4, the Southeast Corner, is a 4"X4"X4" wooden post.
- Corner No. 5, the South side Center, is a 4"X4"X4" wooden post.
- Corner No. 6, the Southwest Corner, is a 4"X4"X4" wooden post.

As erected on the ground, each side center or corner monument is marked as described above by scribed metal tags.


By W.R. Stanley
 W.R. Stanley, Agent

STATE OF NEVADA)
)ss:
 COUNTY OF WASHOE)

On this 19th day of December, 1991, personally appeared before me, Patricia A. Clark, a notary public for said state, W.R. Stanley, as agent for Homestake Mining Company of California, a California corporation, who acknowledged that he executed the above instrument on behalf of said corporation.

(SEAL)

Patricia A. Clark
 Patricia A. Clark, Notary Public
 3580 Barrymore Drive
 Reno, NV 89512



RECORDING REQUESTED BY AND
WHEN RECORDED, RETURN TO:
Homestake Mining Company of California
Attention: Val Flynn
650 California Street, 9th Floor
San Francisco, CA 94108-2788

139029

CERTIFICATE OF LOCATION
State of Nevada

139029

EUREKA COUNTY, NEVADA
M.N. REBALEATI, RECORDER
FILE NO. 625

91 DEC 23 P 3 54

Homestake

BOOK 230 PAGE 079
OFFICIAL RECORDS
RECORDED AT THE REQUEST OF

Homestake Mining Company of California, a California corporation, having a mailing address of 650 California Street, San Francisco, CA 94108-2788, has located the HAY #206 lode mining claim, more particularly described below. The date of location is the 16th day of October, 1991.

The number of linear feet claimed in length along the course of the vein, each way from the point of discovery, is 1490 feet in a northeasterly direction and 10 feet in a southwesterly direction. The width claimed on each side of the center of the vein is 300 feet. The general course of the lode or vein, as near as may be, is northeast/southwest.

This lode mining claim is located in the Northwest Quarter of Section 24, Township 20 North, Range 51 East, Mount Diablo Base & Meridian, Eureka County, Nevada, and is described by metes and bounds as follows:

Beginning at Corner No. 1, which Corner No. 1 bears North 58 degrees 07' 32" West, a distance of 8226.623 feet from the West Common Corner of Sections 18 and 19, Township 20 North, Range 52 East, which corner is marked by a G.L.O. Brass Cap Monument;

- Thence east a distance of 750 feet to Corner No. 2;
- Thence east a distance of 750 feet to Corner No. 3;
- Thence south a distance of 600 feet to Corner No. 4;
- Thence west a distance of 750 feet to Corner No. 5;
- Thence west a distance of 750 feet to Corner No. 6;
- Thence north a distance of 600 feet to Corner No. 1, the place of beginning.

This claim is contiguous to and is bounded by the following claims:
HAY #208 on the north;
HAY #73 on the east;
HAY #205 on the west; and
HAY #204 on the south.

The work of location consisted of making the maps provided in NRS 517.040.

- Corner No. 1, the Northwest Corner, is a 4"X4"X4" wooden post.
- Corner No. 2, the North side Center, is a 4"X4"X4" wooden post.
- Corner No. 3, the Northeast Corner, is a 4"X4"X4" wooden post.
- Corner No. 4, the Southeast Corner, is a 4"X4"X4" wooden post.
- Corner No. 5, the South side Center, is a 4"X4"X4" wooden post.
- Corner No. 6, the Southwest Corner, is a 4"X4"X4" wooden post.

As erected on the ground, each side center or corner monument is marked as described above by scribed metal tags.

By W.R. Stanley
W.R. Stanley, Agent

STATE OF NEVADA)
)ss:
COUNTY OF WASHOE)

On this 19th day of December, 1991, personally appeared before me, Patricia A. Clark, a notary public for said state, W.R. Stanley, as agent for Homestake Mining Company of California, a California corporation, who acknowledged that he executed the above instrument on behalf of said corporation.

Patricia A. Clark
Patricia A. Clark, Notary Public
3580 Barrymore Drive
Reno, NV 89512

(SEAL)
PATRICIA A. CLARK
Notary Public - State of Nevada
Appointment Recorded in Washoe County
MY APPOINTMENT EXPIRES AUG. 22, 1994

RECORDING REQUESTED BY AND
 WHEN RECORDED, RETURN TO:
 Homestake Mining Company of California
 Attention: Val Flynn
 650 California Street, 9th Floor
 San Francisco, CA 94108-2788

139030

BOOK 230 PAGE 080
 OFFICIAL RECORDS
 RECORDED AT THE REQUEST OF
 Homestake
 Mining
 91 DEC 23 P3 54
 EUREKA COUNTY, NEVADA
 M.N. REBALEATI, RECORDER
 FILE NO. 139030
 FEES \$ 25

CERTIFICATE OF LOCATION
 State of Nevada

Homestake Mining Company of California, a California corporation, having a mailing address of 650 California Street, San Francisco, CA 94108-2788, has located the HAY #207 lode mining claim, more particularly described below. The date of location is the 16th day of October, 1991.

The number of linear feet claimed in length along the course of the vein, each way from the point of discovery, is 10 feet in a northeasterly direction and 1490 feet in a southwesterly direction. The width claimed on each side of the center of the vein is 300 feet. The general course of the lode or vein, as near as may be, is northeast/southwest.

This lode mining claim is located in the Northwest Quarter of Section 24 and the Northeast Quarter of Section 23, Township 20 North, Range 51 East, Mount Diablo Base & Meridian, Eureka County, Nevada, and is described by metes and bounds as follows:

Beginning at Corner No. 1, which Corner No. 1 bears North 64 degrees 30' 47" West, a distance of 9506.845 feet from the West Common Corner of Sections 18 and 19, Township 20 North, Range 52 East, which corner is marked by a G.L.O. Brass Cap Monument;

- Thence east a distance of 750 feet to Corner No. 2;
- Thence east a distance of 750 feet to Corner No. 3;
- Thence south a distance of 600 feet to Corner No. 4;
- Thence west a distance of 750 feet to Corner No. 5;
- Thence west a distance of 750 feet to Corner No. 6;
- Thence north a distance of 600 feet to Corner No. 1, the place of beginning.

This claim is contiguous to and is bounded by the following claims:
 HAY #208 on the east; and
 HAY #205 on the south.

The work of location consisted of making the maps provided in NRS 517.040.

- Corner No. 1, the Northwest Corner, is a 4"X4"X4" wooden post.
- Corner No. 2, the North side Center, is a 4"X4"X4" wooden post.
- Corner No. 3, the Northeast Corner, is a 4"X4"X4" wooden post.
- Corner No. 4, the Southeast Corner, is a 4"X4"X4" wooden post.
- Corner No. 5, the South side Center, is a 4"X4"X4" wooden post.
- Corner No. 6, the Southwest Corner, is a 4"X4"X4" wooden post.

As erected on the ground, each side center or corner monument is marked as described above by scribed metal tags.

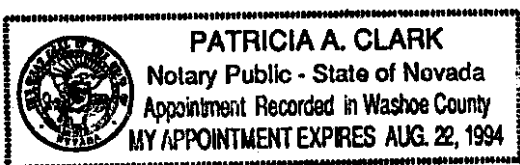
By W.R. Stanley
 W.R. Stanley, Agent

STATE OF NEVADA)
) ss:
 COUNTY OF WASHOE)

On this 19th day of December, 1991, personally appeared before me, Patricia A. Clark, a notary public for said state, W.R. Stanley, as agent for Homestake Mining Company of California, a California corporation, who acknowledged that he executed the above instrument on behalf of said corporation.

Patricia A. Clark
 Patricia A. Clark, Notary Public
 3580 Barrymore Drive
 Reno, NV 89512

(SEAL)



RECORDING REQUESTED BY AND
WHEN RECORDED, RETURN TO:
Homestake Mining Company of California
Attention: Val Flynn
650 California Street, 9th Floor
San Francisco, CA 94108-2788

139031

CERTIFICATE OF LOCATION
State of Nevada

BOOK 230 PAGE 081
OFFICIAL RECORDS
RECORDED AT THE REQUEST OF
Homestake Mining
91 DEC 23 P 3 54
EUREKA COUNTY, NEVADA
M.N. REBAL EATL. RECORDERS
FILE NO. 139031
6 25

Homestake Mining Company of California, a California Corporation, having a mailing address of 650 California Street, San Francisco, CA 94108-2788, has located the HAY #208 lode mining claim, more particularly described below. The date of location is the 16th day of October, 1991.

The number of linear feet claimed in length along the course of the vein, each way from the point of discovery, is 1490 feet in a northeasterly direction and 10 feet in a southwesterly direction. The width claimed on each side of the center of the vein is 300 feet. The general course of the lode or vein, as near as may be, is northeast/southwest.

This lode mining claim is located in the Northwest Quarter of Section 24 and the Southwest Quarter of Section 13, Township 20 North, Range 51 East, Mount Diablo Base & Meridian, Eureka County, Nevada, and is described by metes and bounds as follows:

Beginning at Corner No. 1, which Corner No. 1 bears North 56 degrees 19' 33" West, a distance of 8764.100 feet from the West Common Corner of Sections 18 and 19, Township 20 North, Range 52 East, which corner is marked by a G.L.O. Brass Cap Monument;

Thence east a distance of 750 feet to Corner No. 2;
Thence east a distance of 750 feet to Corner No. 3;
Thence south a distance of 600 feet to Corner No. 4;
Thence west a distance of 750 feet to Corner No. 5;
Thence west a distance of 750 feet to Corner No. 6;
Thence north a distance of 600 feet to Corner No. 1,
the place of beginning.

This claim is contiguous to and is bounded by the following claims:

HAY #75 on the east;
HAY #207 on the west; and
HAY #206 on the south.

The work of location consisted of making the maps provided in NRS 517.040.

Corner No. 1, the Northwest Corner, is a 4"x4"x4" wooden post.
Corner No. 2, the North side Center, is a 4"x4"x4" wooden post.
Corner No. 3, the Northeast Corner, is a 4"x4"x4" wooden post.
Corner No. 4, the Southeast Corner, is a 4"x4"x4" wooden post.
Corner No. 5, the South side Center, is a 4"x4"x4" wooden post.
Corner No. 6, the Southwest Corner, is a 4"x4"x4" wooden post.

As erected on the ground, each side center or corner monument is marked as described above by scribed metal tags.

By W.R. Stanley
W.R. Stanley, Agent

STATE OF NEVADA)
) ss:
COUNTY OF WASHOE)

On this 19th day of December, 1991, personally appeared before me, Patricia A. Clark, a notary public for said state, W.R. Stanley, as agent for Homestake Mining Company of California, a California corporation, who acknowledged that he executed the above instrument on behalf of said corporation.

Patricia A. Clark
Patricia A. Clark, Notary Public
3580 Barrymore Drive
Reno, NV 89512

(SEAL)

