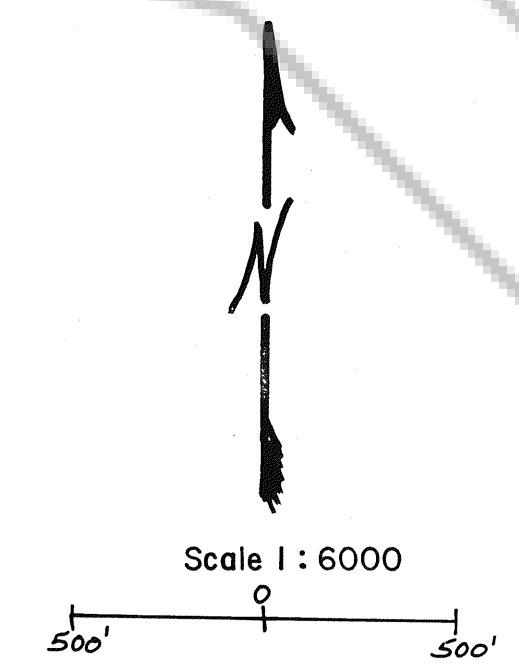
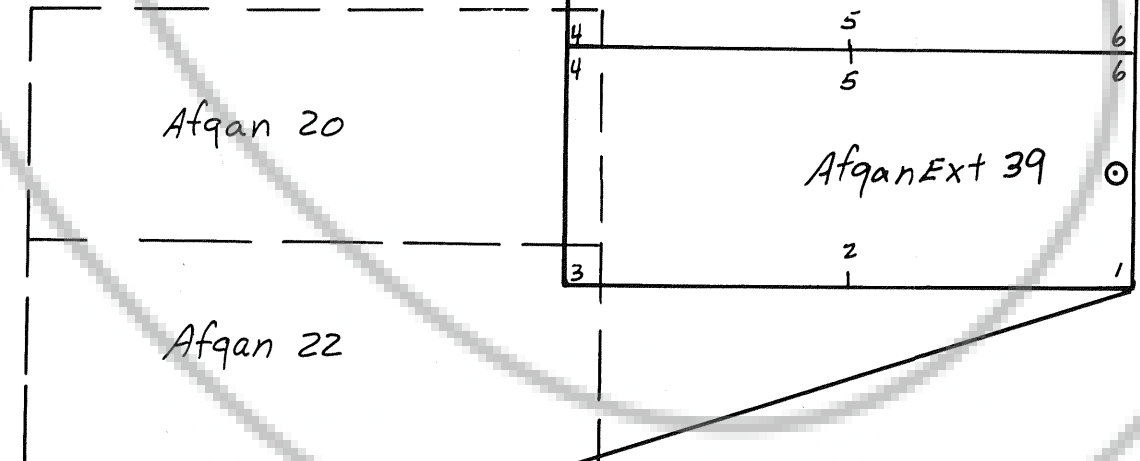
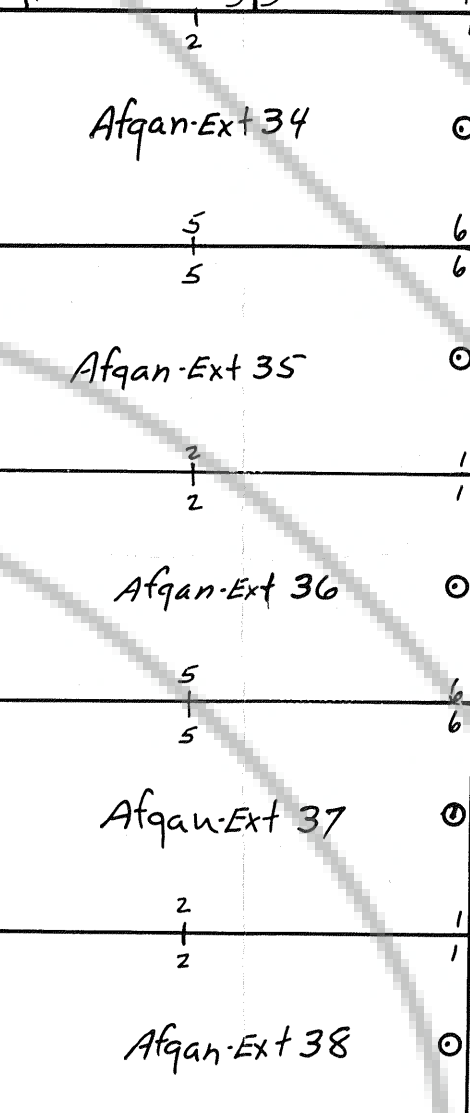
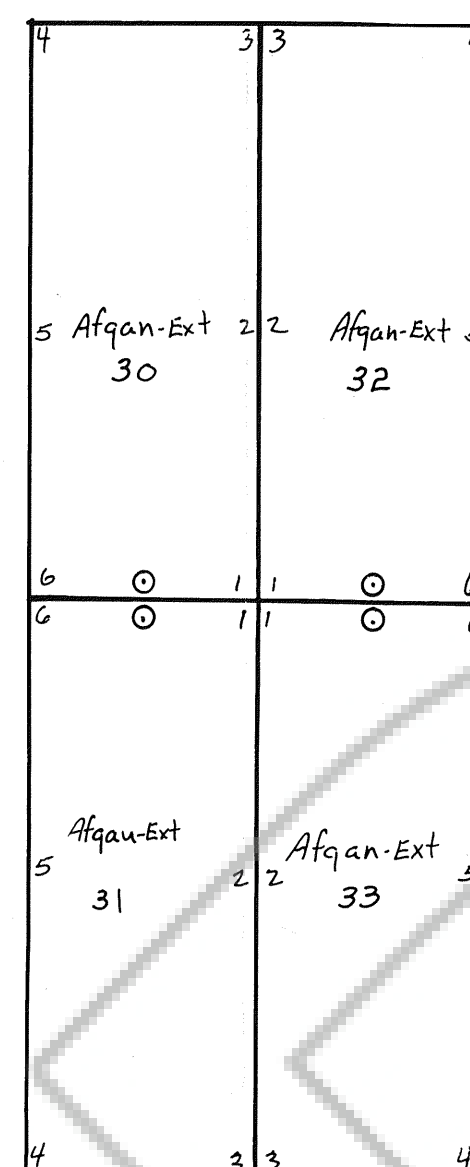


AFGAN-EXT Lode Mining Claims

SEC 20, 21, 28, 29, T22N, R51E, MDB & M
EUREKA CO., NEVADA



Location Dates - Afqan-Ext 34 - 38, 12/2/91
Afqan-Ext 30 - 33, 39, 12/3/91

Notes - All location monuments, Redwood or Native Timber 4" X 4" X 5'
All monuments, Wood or Native Timber 4" X 4" X 4'
Location monuments 'O' are plotted to scale on this map

Tie - Corner no. 1 of AFGAN - Ext 39 bears about 73 degrees for approx.
5,640 feet from USGS Bench Mark GWM-12, Elev. 6,450' which is
Located in Sec30, T22N, R51E, MDB&M

Locator \ Owner - Lyle F. Campbell
P.O. Box 7377
Reno, Nevada 89510

By Agent - Roger M. Hall
Sequel Explor, Inc.
P.O. Box 18248
Reno, Nevada 89510

20 | 21
29 | 28
Projected Section
Corner T22N, R51E
MDB&M

FILED AT THE REQUEST OF *Lyle F. Campbell*
on Dec 26 19 91 at 12 mins, 1p. V.
RECORDS OF EUREKA COUNTY, NEVADA M. N. REBALEATI Recorder
File No. 139061 Fee \$ 150

Map / Draft by - R.M. Hall 12/12/91

Tie: USGS Bench Mark
GWM-12, E16450
Loc. Sec. 30, T22N, R51E, MDB&M

73° 56' 40"