

Recording Requested by:
and
When Recorded Mail To:
DOUGLAS F. STERCK
P. O. Box 7
Boulder, Wyoming 82923

139280

CERTIFICATE OF LOCATION
LODE CLAIM

TO ALL WHOM IT MAY CONCERN:

The undersigned hereby certifies that he has caused to be located the LONE # 1 lode mining claim on the 5th day of November, 1991.

The name and mailing address of the locator is:

DOUGLAS F. STERCK
P. O. Box 7
Boulder, Wyoming 82923

Said Claim is located in the protracted NE/4 of Sec. 18, Twp. 20 North, Range 51 East,
SE/4 of Sec. 18, Twp. 20 North, Range 51 East,
NW/4 of Sec. 18, Twp. 20 North, Range 51 East,
SW/4 of Sec. 18, Twp. 20 North, Range 51 East,
Mount Diablo Base and Meridian, Eureka County, Nevada.

To tie this claim to the Public Survey, begin at the SW corner of Section 19,
Township 20 North, Range 52 East, Mount Diablo Base and Meridian, thence
15,800 feet North and 30,400 feet West to the Northeast corner of this
claim.

The general course of the lode or vein is East and West.

We (or I) claim 1500 linear feet along the course of the ledge, lode or vein,
extending 10 feet from the location monument in a Easterly direction and 1490
feet in a Westerly direction, together with 300 feet on each side of the center of
the ledge for the entire length of the claim.

The exterior boundaries of this claim are clearly marked by solid PVC pipe, capped
and firmly set in the ground and bearing applicable monument designation. The description of
such claim is: Beginning at the Northeast Corner

thence, South 600 feet to the Southeast Corner, a 3" in diameter by 5' in length PVC Pipe,
thence, West 750 feet to the South Side Center, a 3" in diameter by 5' in length PVC Pipe,
thence, West 750 feet to the Southwest Corner, a 3" in diameter by 5' in length PVC Pipe,
thence, North 600 feet to the Northwest Corner, a 3" in diameter by 5' in length PVC Pipe,
thence, East 750 feet to the North Side Center, a 3" in diameter by 5' in length PVC Pipe,
thence, East 750 feet to the Northeast Corner, a 3" in diameter by 5' in length PVC Pipe,
the point and place of beginning.

The Monumentation and marking of the exterior boundaries of this claim was completed by
the 18th day of November, 1991.

The location work consisted of making a claim map as provided in NRS 517.040. Two copies
of this claim map have been filed with the Eureka County Recorder, and the lode claim
filing fee has been paid to the County Recorder.

LOCATOR: DOUGLAS F. STERCK
P. O. Box 7
Boulder, Wyoming 82923

Douglas F. Sterck
Douglas F. Sterck

Dated and Signed this 19th day
of December, 1991.

NEVADA STATE
92 JAN -9 P2:07
BUREAU OF LAND MANAGEMENT

BOOK 230 PAGE 516

BOOK 230 PAGE 516
OFFICIAL RECORDS
RECORDED AT THE REQUEST OF
Rocky Mountain Surveyors
920 JAN 13 AM 1:18
EUREKA COUNTY, NEVADA
M.N. REBALEANT, RECORDER
FILE NO. 139280
FEE \$ 6.25

Recording Requested by:
and
When Recorded Mail To:
DOUGLAS F. STERCK
P. O. Box 7
Boulder, Wyoming 82923

139281

CERTIFICATE OF LOCATION
LODE CLAIM

TO ALL WHOM IT MAY CONCERN:

The undersigned hereby certifies that he has caused to be located the LONE # 2 lode mining claim on the 5th day of November, 1991.

The name and mailing address of the locator is:

DOUGLAS F. STERCK
P. O. Box 7
Boulder, Wyoming 82923

Said Claim is located in the protracted NE/4 of Sec. 18, Twp. 20 North, Range 51 East, SE/4 of Sec. _____, Twp. 20 North, Range 51 East, NW/4 of Sec. _____, Twp. 20 North, Range 51 East, SW/4 of Sec. _____, Twp. 20 North, Range 51 East, Mount Diablo Base and Meridian, Eureka County, Nevada.

To tie this claim to the Public Survey, begin at the SW corner of Section 19, Township 20 North, Range 52 East, Mount Diablo Base and Meridian, thence 15,800 feet North and 28,900 feet West to the Northeast corner of this claim.

The general course of the lode or vein is East and West.

We (or I) claim 1500 linear feet along the course of the ledge, lode or vein, extending 1490 feet from the location monument in a Easterly direction and 10 feet in a Westerly direction, together with 300 feet on each side of the center of the ledge for the entire length of the claim.

The exterior boundaries of this claim are clearly marked by solid PVC pipe, capped and firmly set in the ground and bearing applicable monument designation. The description of such claim is: Beginning at the Northeast Corner:

thence, South 600 feet to the Southeast Corner, a 3" in diameter by 5' in length PVC Pipe,
thence, West 750 feet to the South Side Center, a 3" in diameter by 5' in length PVC Pipe,
thence, West 750 feet to the Southwest Corner, a 3" in diameter by 5' in length PVC Pipe,
thence, North 600 feet to the Northwest Corner, a 3" in diameter by 5' in length PVC Pipe,
thence, East 750 feet to the North Side Center, a 3" in diameter by 5' in length PVC Pipe,
thence, East 750 feet to the Northeast Corner, a 3" in diameter by 5' in length PVC Pipe,
the point and place of beginning.

The Monumentation and marking of the exterior boundaries of this claim was completed by the 18th day of November, 1991.

The location work consisted of making a claim map as provided in NRS 517.040. Two copies of this claim map have been filed with the Eureka County Recorder, and the lode claim filing fee has been paid to the County Recorder.

LOCATOR: DOUGLAS F. STERCK
P. O. Box 7
Boulder, Wyoming 82923

Douglas F. Sterck
Douglas F. Sterck

Dated and Signed this 19th day of December, 1991.

NEVADA STATE DEPT. OF LAND MANAGEMENT
92 JAN -9 P2:07
BUR. OF LAND MANAGEMENT

BOOK 230 PAGE 517
OFFICIAL RECORDS
RECORDED AT THE REQUEST OF
Fokey Mountain
Shumway
92 JAN 13 AM 1:18
EUREKA COUNTY NEVADA
M.N. REBALEATI, RECORDER
FILE NO. 139281
FEE \$ 25

Recording Requested by:
and
When Recorded Mail To:

DOUGLAS F. STERCK
P. O. Box 7
Boulder, Wyoming 82923

139282

CERTIFICATE OF LOCATION
LODE CLAIM

TO ALL WHOM IT MAY CONCERN:

The undersigned hereby certifies that he has caused to be located the LONE # 3 lode mining claim on the 5th day of November, 1991.

The name and mailing address of the locator is:

DOUGLAS F. STERCK
P. O. Box 7
Boulder, Wyoming 82923

Said Claim is located in the protracted NE/4 of Sec. 18, Twp. 20 North, Range 51 East, SE/4 of Sec. 18, Twp. 20 North, Range 51 East, NW/4 of Sec. 18, Twp. 20 North, Range 51 East, SW/4 of Sec. 18, Twp. 20 North, Range 51 East, Mount Diablo Base and Meridian, Eureka County, Nevada.

To tie this claim to the Public Survey, begin at the SW corner of Section 19, Township 20 North, Range 52 East, Mount Diablo Base and Meridian, thence 15,200 feet North and 30,400 feet West to the Northeast corner of this claim.

The general course of the lode or vein is East and West.

We (or I) claim 1500 linear feet along the course of the ledge, lode or vein, extending 10 feet from the location monument in a Easterly direction and 1490 feet in a Westerly direction, together with 300 feet on each side of the center of the ledge for the entire length of the claim.

The exterior boundaries of this claim are clearly marked by solid PVC pipe, capped and firmly set in the ground and bearing applicable monument designation. The description of such claim is: Beginning at the Northeast Corner:

thence, South 600 feet to the Southeast Corner, a 3" in diameter by 5' in length PVC Pipe,
thence, West 750 feet to the South Side Center, a 3" in diameter by 5' in length PVC Pipe,
thence, West 750 feet to the Southwest Corner, a 3" in diameter by 5' in length PVC Pipe,
thence, North 600 feet to the Northwest Corner, a 3" in diameter by 5' in length PVC Pipe,
thence, East 750 feet to the North Side Center, a 3" in diameter by 5' in length PVC Pipe,
thence, East 750 feet to the Northeast Corner, a 3" in diameter by 5' in length PVC Pipe,
the point and place of beginning.

The Monumentation and marking of the exterior boundaries of this claim was completed by the 18th day of November, 1991.

The location work consisted of making a claim map as provided in NRS 517.040. Two copies of this claim map have been filed with the Eureka County Recorder, and the lode claim filing fee has been paid to the County Recorder.

LOCATOR: DOUGLAS F. STERCK
P. O. Box 7
Boulder, Wyoming 82923

Douglas F. Sterck
Douglas F. Sterck

Dated and Signed this 19th day of December, 1991.

NEVADA STATE OFFICE

92 JAN -9 P2:07

BUR. OF LAND MANAGER

BOOK 230 PAGE 518
OFFICIAL RECORDS
RECORDED AT THE REQUEST OF
Rocky Mountain
92 JAN 13 AM 11:18
Wilmington
EUREKA COUNTY, NEVADA
M.N. REBALEATI, RECORDER
FILE NO. 139282
FEE \$ 25

BOOK 230 PAGE 518

Recording Requested by:
and

When Recorded Mail To:

DOUGLAS F. STERCK
P. O. Box 7
Boulder, Wyoming 82923

139283

CERTIFICATE OF LOCATION
LODE CLAIM

TO ALL WHOM IT MAY CONCERN:

The undersigned hereby certifies that he has caused to be located the LONE # 4
lode mining claim on the 5th day of November, 1991.

The name and mailing address of the locator is:

DOUGLAS F. STERCK
P. O. Box 7
Boulder, Wyoming 82923

Said Claim is located in the protracted NE/4 of Sec. 18, Twp. 20 North, Range 51 East,
SE/4 of Sec. _____, Twp. 20 North, Range 51 East,
NW/4 of Sec. _____, Twp. 20 North, Range 51 East,
SW/4 of Sec. _____, Twp. 20 North, Range 51 East,
Mount Diablo Base and Meridian, Eureka County, Nevada.

To tie this claim to the Public Survey, begin at the SW corner of Section 19,
Township 20 North, Range 52 East, Mount Diablo Base and Meridian, thence
15,200 feet North and 28,900 feet West to the Northeast corner of this
claim.

The general course of the lode or vein is East and West.

We (or I) claim 1500 linear feet along the course of the ledge, lode or vein,
extending 1490 feet from the location monument in a Easterly direction and 10
feet in a Westerly direction, together with 300 feet on each side of the center of
the ledge for the entire length of the claim.

The exterior boundaries of this claim are clearly marked by solid PVC pipe, capped
and firmly set in the ground and bearing applicable monument designation. The description of
such claim is: Beginning at the Northeast Corner:

thence, South 600 feet to the Southeast Corner, a 3" in diameter by 5' in length PVC Pipe,
thence, West 750 feet to the South Side Center, a 3" in diameter by 5' in length PVC Pipe,
thence, West 750 feet to the Southwest Corner, a 3" in diameter by 5' in length PVC Pipe,
thence, North 600 feet to the Northwest Corner, a 3" in diameter by 5' in length PVC Pipe,
thence, East 750 feet to the North Side Center, a 3" in diameter by 5' in length PVC Pipe,
thence, East 750 feet to the Northeast Corner, a 3" in diameter by 5' in length PVC Pipe,
the point and place of beginning.

The Monumentation and marking of the exterior boundaries of this claim was completed by
the 18th day of November, 1991.

The location work consisted of making a claim map as provided in NRS 517.040. Two copies
of this claim map have been filed with the Eureka County Recorder, and the lode claim
filing fee has been paid to the County Recorder.

LOCATOR: DOUGLAS F. STERCK
P. O. Box 7
Boulder, Wyoming 82923

Douglas F. Sterck
Douglas F. Sterck

Dated and Signed this 19th day
of December, 1991.

NEVADA STATE

92 JAN -9 P2:07

BUR OF LAND MANAGEMENT

BOOK 230 PAGE 519
OFFICIAL RECORDS
RECORDED AT THE REQUEST OF
Rocky Mountain
92 JAN 13 AM 1:18
Durumpe
EUREKA COUNTY, NEVADA
M.N. REBALEATI, RECORDER
FILE NO. 139283
FEES \$ 6.25

BOOK 230 PAGE 519

Recording Requested by:
and
When Recorded Mail To:

DOUGLAS F. STERCK
P. O. Box 7
Boulder, Wyoming 82923

139284

CERTIFICATE OF LOCATION
LODE CLAIM

TO ALL WHOM IT MAY CONCERN:

The undersigned hereby certifies that he has caused to be located the LONE # 5
lode mining claim on the 5th day of November, 1991.

The name and mailing address of the locator is:

DOUGLAS F. STERCK
P. O. Box 7
Boulder, Wyoming 82923

Said Claim is located in the protracted
NE/4 of Sec. 18, Twp. 20 North, Range 51 East,
SE/4 of Sec. _____, Twp. 20 North, Range 51 East,
NW/4 of Sec. 18, Twp. 20 North, Range 51 East,
SW/4 of Sec. _____, Twp. 20 North, Range 51 East,
Mount Diablo Base and Meridian, Eureka County, Nevada.

To tie this claim to the Public Survey, begin at the SW corner of Section 19,
Township 20 North, Range 52 East, Mount Diablo Base and Meridian, thence
14,600 feet North and 30,400 feet West to the Northeast corner of this
claim.

The general course of the lode or vein is East and West.

We (or I) claim 1500 linear feet along the course of the ledge, lode or vein,
extending 10 feet from the location monument in a Easterly direction and 1490
feet in a Westerly direction, together with 300 feet on each side of the center of
the ledge for the entire length of the claim.

The exterior boundaries of this claim are clearly marked by solid PVC pipe, capped
and firmly set in the ground and bearing applicable monument designation. The description of
such claim is: Beginning at the Northeast Corner:

thence, South 600 feet to the Southeast Corner, a 3" in diameter by 5' in length PVC Pipe,
thence, West 750 feet to the South Side Center, a 3" in diameter by 5' in length PVC Pipe,
thence, West 750 feet to the Southwest Corner, a 3" in diameter by 5' in length PVC Pipe,
thence, North 600 feet to the Northwest Corner, a 3" in diameter by 5' in length PVC Pipe,
thence, East 750 feet to the North Side Center, a 3" in diameter by 5' in length PVC Pipe,
thence, East 750 feet to the Northeast Corner, a 3" in diameter by 5' in length PVC Pipe,
the point and place of beginning.

The Monumentation and marking of the exterior boundaries of this claim was completed by
the 18th day of November, 1991.

The location work consisted of making a claim map as provided in NRS 517.040. Two copies
of this claim map have been filed with the Eureka County Recorder, and the lode claim
filing fee has been paid to the County Recorder.

LOCATOR: DOUGLAS F. STERCK
P. O. Box 7
Boulder, Wyoming 82923

Douglas F. Sterck

Douglas F. Sterck

Dated and Signed this 19th day
of December, 1991.

NEVADA STATE DEPT. OF LAND AND MINES

70:20-9 JAN-9 1992

BUREAU OF LAND MANAGEMENT

BOOK 230 PAGE 520
OFFICIAL RECORDS
RECORDED AT THE REQUEST OF
Footey Mountain
920 JAN 13 AM 1:18
Shurmon
EUREKA COUNTY, NEVADA
M.N. REBAL EATL. RECORDER
FILE NO. 139284
FEE \$25

BOOK 230 PAGE 520

Recording Requested by:
and

When Recorded Mail To:

DOUGLAS F. STERCK
P. O. Box 7
Boulder, Wyoming 82923

139285

CERTIFICATE OF LOCATION
LODE CLAIM

TO ALL WHOM IT MAY CONCERN:

The undersigned hereby certifies that he has caused to be located the LONE # 6
lode mining claim on the 5th day of November, 1991.

The name and mailing address of the locator is:

DOUGLAS F. STERCK
P. O. Box 7
Boulder, Wyoming 82923

Said Claim is located in the protracted NE/4 of Sec. 18, Twp. 20 North, Range 51 East,
SE/4 of Sec. _____, Twp. 20 North, Range 51 East,
NW/4 of Sec. _____, Twp. 20 North, Range 51 East,
SW/4 of Sec. _____, Twp. 20 North, Range 51 East,
Mount Diablo Base and Meridian, Eureka County, Nevada.

To tie this claim to the Public Survey, begin at the SW corner of Section 19,
Township 20 North, Range 52 East, Mount Diablo Base and Meridian, thence
14,600 feet North and 28,900 feet West to the Northeast corner of this
claim.

The general course of the lode or vein is East and West.

We (or I) claim 1500 linear feet along the course of the ledge, lode or vein,
extending 1490 feet from the location monument in a Easterly direction and 10
feet in a Westerly direction, together with 300 feet on each side of the center of
the ledge for the entire length of the claim.

The exterior boundaries of this claim are clearly marked by solid PVC pipe, capped
and firmly set in the ground and bearing applicable monument designation. The description of
such claim is: Beginning at the Northeast Corner:

thence, South 600 feet to the Southeast Corner, a 3" in diameter by 5' in length PVC Pipe,
thence, West 750 feet to the South Side Center, a 3" in diameter by 5' in length PVC Pipe,
thence, West 750 feet to the Southwest Corner, a 3" in diameter by 5' in length PVC Pipe,
thence, North 600 feet to the Northwest Corner, a 3" in diameter by 5' in length PVC Pipe,
thence, East 750 feet to the North Side Center, a 3" in diameter by 5' in length PVC Pipe,
thence, East 750 feet to the Northeast Corner, a 3" in diameter by 5' in length PVC Pipe,
the point and place of beginning.

The Monumentation and marking of the exterior boundaries of this claim was completed by
the 18th day of November, 1991.

The location work consisted of making a claim map as provided in NRS 517.040. Two copies
of this claim map have been filed with the Eureka County Recorder, and the lode claim
filing fee has been paid to the County Recorder.

LOCATOR: DOUGLAS F. STERCK
P. O. Box 7
Boulder, Wyoming 82923

Douglas F. Sterck

Douglas F. Sterck

Dated and Signed this 19th day
of December, 1991.

NEVADA STATE OFFICE

92 JAN -9 P 2:07

BUREAU OF LAND MANAGEMENT

139285

EUREKA COUNTY, NEVADA
M.N. REBALEATI, RECORDER
FILE NO. 625

Rocky Mountain
92 JAN 13 AM 23

BOOK 230 PAGE 521
RECORDED AT THE REQUEST OF

BOOK 230 PAGE 521

Recording Requested by:
and
When Recorded Mail To:

DOUGLAS F. STERCK
P. O. Box 7
Boulder, Wyoming 82923

139286

CERTIFICATE OF LOCATION
LODE CLAIM

TO ALL WHOM IT MAY CONCERN:

The undersigned hereby certifies that he has caused to be located the LONE # 7
lode mining claim on the 5th day of November, 1991.

The name and mailing address of the locator is:

DOUGLAS F. STERCK
P. O. Box 7
Boulder, Wyoming 82923

Said Claim is located in the protracted NE/4 of Sec. 18, Twp. 20 North, Range 51 East,
SE/4 of Sec. _____, Twp. 20 North, Range 51 East,
NW/4 of Sec. 18, Twp. 20 North, Range 51 East,
SW/4 of Sec. _____, Twp. 20 North, Range 51 East,
Mount Diablo Base and Meridian, Eureka County, Nevada.

To tie this claim to the Public Survey, begin at the SW corner of Section 19,
Township 20 North, Range 52 East, Mount Diablo Base and Meridian, thence
14,000 feet North and 30,400 feet West to the Northeast corner of this
claim.

The general course of the lode or vein is East and West.

We (or I) claim 1500 linear feet along the course of the ledge, lode or vein,
extending 10 feet from the location monument in a Easterly direction and 1490
feet in a Westerly direction, together with 300 feet on each side of the center of
the ledge for the entire length of the claim.

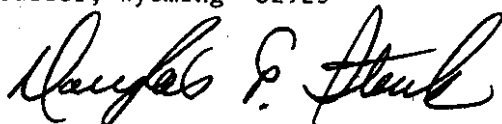
The exterior boundaries of this claim are clearly marked by solid PVC pipe, capped
and firmly set in the ground and bearing applicable monument designation. The description of
such claim is: Beginning at the Northeast Corner:

thence, South 600 feet to the Southeast Corner, a 3" in diameter by 5' in length PVC Pipe,
thence, West 750 feet to the South Side Center, a 3" in diameter by 5' in length PVC Pipe,
thence, West 750 feet to the Southwest Corner, a 3" in diameter by 5' in length PVC Pipe,
thence, North 600 feet to the Northwest Corner, a 3" in diameter by 5' in length PVC Pipe,
thence, East 750 feet to the North Side Center, a 3" in diameter by 5' in length PVC Pipe,
thence, East 750 feet to the Northeast Corner, a 3" in diameter by 5' in length PVC Pipe,
the point and place of beginning.

The Monumentation and marking of the exterior boundaries of this claim was completed by
the 18th day of November, 1991.

The location work consisted of making a claim map as provided in NRS 517.040. Two copies
of this claim map have been filed with the Eureka County Recorder, and the lode claim
filing fee has been paid to the County Recorder.

LOCATOR: DOUGLAS F. STERCK
P. O. Box 7
Boulder, Wyoming 82923



Douglas F. Sterck

Dated and Signed this 19th day
of December, 1991.

NEVADA STATE OFFICE

92 JAN -9 P2:07

SUN. OF LAND MANAG.

BOOK 230 PAGE 522
OFFICIAL RECORDS
RECORDED AT THE REQUEST OF
Rocky Mountain
92 JAN 13 AM 124
Dunwoody
EUREKA COUNTY, NEVADA
M.N. REBALEATI, RECORDER
FILE NO. 139286
FEE \$ 25

BOOK 230 PAGE 522

Recording Requested by:
and
When Recorded Mail To:

DOUGLAS F. STERCK
P. O. Box 7
Boulder, Wyoming 82923

139287

CERTIFICATE OF LOCATION
LODE CLAIM

TO ALL WHOM IT MAY CONCERN:

The undersigned hereby certifies that he has caused to be located the LONE # 8
lode mining claim on the 5th day of November, 1991.

The name and mailing address of the locator is:

DOUGLAS F. STERCK
P. O. Box 7
Boulder, Wyoming 82923

Said Claim is located in the protracted NE/4 of Sec. 18, Twp. 20 North, Range 51 East,
SE/4 of Sec. _____, Twp. 20 North, Range 51 East,
NW/4 of Sec. _____, Twp. 20 North, Range 51 East,
SW/4 of Sec. _____, Twp. 20 North, Range 51 East,
Mount Diablo Base and Meridian, Eureka County, Nevada.

To tie this claim to the Public Survey, begin at the SW corner of Section 19,
Township 20 North, Range 52 East, Mount Diablo Base and Meridian, thence
14,000 feet North and 28,900 feet West to the Northeast corner of this
claim.

The general course of the lode or vein is East and West.

We (or I) claim 1500 linear feet along the course of the ledge, lode or vein,
extending 1490 feet from the location monument in a Easterly direction and 10
feet in a Westerly direction, together with 300 feet on each side of the center of
the ledge for the entire length of the claim.

The exterior boundaries of this claim are clearly marked by solid PVC pipe, capped
and firmly set in the ground and bearing applicable monument designation. The description of
such claim is: Beginning at the Northeast Corner:

thence, South 600 feet to the Southeast Corner, a 3" in diameter by 5' in length PVC Pipe,
thence, West 750 feet to the South Side Center, a 3" in diameter by 5' in length PVC Pipe,
thence, West 750 feet to the Southwest Corner, a 3" in diameter by 5' in length PVC Pipe,
thence, North 600 feet to the Northwest Corner, a 3" in diameter by 5' in length PVC Pipe,
thence, East 750 feet to the North Side Center, a 3" in diameter by 5' in length PVC Pipe,
thence, East 750 feet to the Northeast Corner, a 3" in diameter by 5' in length PVC Pipe,
the point and place of beginning.

The Monumentation and marking of the exterior boundaries of this claim was completed by
the 18th day of November, 1991.

The location work consisted of making a claim map as provided in NRS 517.040. Two copies
of this claim map have been filed with the Eureka County Recorder, and the lode claim
filing fee has been paid to the County Recorder.

LOCATOR: DOUGLAS F. STERCK
P. O. Box 7
Boulder, Wyoming 82923

Douglas F. Sterck

Douglas F. Sterck

Dated and Signed this 19th day
of December, 1991.

92 JAN -9 P2:07

BUS. OF LAND MANAGEMENT

139287

EUREKA COUNTY, NEVADA
M.N. REBALEATI, RECORDER
FILE NO. 925

BOOK 230 PAGE 523
RECORDED AT THE REQUEST OF
Fochy Mountain
92 JAN 13 AM 12A
D. M. REBALEATI

BOOK 230 PAGE 523

Recording Requested by:
and
When Recorded Mail To:
DOUGLAS F. STERCK
P. O. Box 7
Boulder, Wyoming 82923

139288

CERTIFICATE OF LOCATION
LODE CLAIM

TO ALL WHOM IT MAY CONCERN:

The undersigned hereby certifies that he has caused to be located the LONE # 9
lode mining claim on the 5th day of November, 1991.

The name and mailing address of the locator is:

DOUGLAS F. STERCK
P. O. Box 7
Boulder, Wyoming 82923

Said Claim is located in the protracted
NE/4 of Sec. 18, Twp. 20 North, Range 51 East ;
SE/4 of Sec. 18, Twp. 20 North, Range 51 East ;
NW/4 of Sec. 18, Twp. 20 North, Range 51 East ;
SW/4 of Sec. 18, Twp. 20 North, Range 51 East ;
Mount Diablo Base and Meridian, Eureka County, Nevada.

To tie this claim to the Public Survey, begin at the SW corner of Section 19,
Township 20 North, Range 52 East, Mount Diablo Base and Meridian, thence
13,400 feet North and 30,400 feet West to the Northeast corner of this
claim.

The general course of the lode or vein is East and West.

We (or I) claim 1500 linear feet along the course of the ledge, lode or vein,
extending 10 feet from the location monument in a Easterly direction and 1490
feet in a Westerly direction, together with 300 feet on each side of the center of
the ledge for the entire length of the claim.

The exterior boundaries of this claim are clearly marked by solid PVC pipe, capped
and firmly set in the ground and bearing applicable monument designation. The description of
such claim is: Beginning at the Northeast Corner :

thence, South 600 feet to the Southeast Corner, a 3" in diameter by 5' in length PVC Pipe,
thence, West 750 feet to the South Side Center, a 3" in diameter by 5' in length PVC Pipe,
thence, West 750 feet to the Southwest Corner, a 3" in diameter by 5' in length PVC Pipe,
thence, North 600 feet to the Northwest Corner, a 3" in diameter by 5' in length PVC Pipe,
thence, East 750 feet to the North Side Center, a 3" in diameter by 5' in length PVC Pipe,
thence, East 750 feet to the Northeast Corner, a 3" in diameter by 5' in length PVC Pipe,
the point and place of beginning.

The Monumentation and marking of the exterior boundaries of this claim was completed by
the 18th day of November, 1991.

The location work consisted of making a claim map as provided in NRS 517.040. Two copies
of this claim map have been filed with the Eureka County Recorder, and the lode claim
filing fee has been paid to the County Recorder.

LOCATOR: DOUGLAS F. STERCK
P. O. Box 7
Boulder, Wyoming 82923

Douglas F. Sterck

Douglas F. Sterck

Dated and Signed this 19th day
of December, 1991.

92 JAN -9 P2:07
BUREAU OF LAND MANAGEMENT

BOOK 230 PAGE 524
RECORDED AT THE REQUEST OF
Kelsey Mountain
Surveyors
92 JAN 13 AM 24
EUREKA COUNTY, NEVADA
M.N. REBALEATI, RECORDER
FILE NO. 139288
FEE \$ 25

BOOK 230 PAGE 524

Recording Requested by:
and
When Recorded Mail To:

DOUGLAS F. STERCK
P. O. Box 7
Boulder, Wyoming 82923

139289

CERTIFICATE OF LOCATION
LODE CLAIM

TO ALL WHOM IT MAY CONCERN:

The undersigned hereby certifies that he has caused to be located the LONE # 10
lode mining claim on the 5th day of November, 1991.

The name and mailing address of the locator is:

DOUGLAS F. STERCK
P. O. Box 7
Boulder, Wyoming 82923

Said Claim is located in the protracted NE/4 of Sec. 18, Twp. 20 North, Range 51 East,
SE/4 of Sec. 18, Twp. 20 North, Range 51 East,
NW/4 of Sec. _____, Twp. 20 North, Range 51 East,
SW/4 of Sec. _____, Twp. 20 North, Range 51 East,
Mount Diablo Base and Meridian, Eureka County, Nevada.

To tie this claim to the Public Survey, begin at the SW corner of Section 19,
Township 20 North, Range 52 East, Mount Diablo Base and Meridian, thence
13,400 feet North and 28,900 feet West to the Northeast corner of this
claim.

The general course of the lode or vein is East and West.

We (or I) claim 1500 linear feet along the course of the ledge, lode or vein,
extending 1490 feet from the location monument in a Easterly direction and 10
feet in a Westerly direction, together with 300 feet on each side of the center of
the ledge for the entire length of the claim.

The exterior boundaries of this claim are clearly marked by solid PVC pipe, capped
and firmly set in the ground and bearing applicable monument designation. The description of
such claim is: Beginning at the Northeast Corner:

thence, South 600 feet to the Southeast Corner, a 3" in diameter by 5' in length PVC Pipe,
thence, West 750 feet to the South Side Center, a 3" in diameter by 5' in length PVC Pipe,
thence, West 750 feet to the Southwest Corner, a 3" in diameter by 5' in length PVC Pipe,
thence, North 600 feet to the Northwest Corner, a 3" in diameter by 5' in length PVC Pipe,
thence, East 750 feet to the North Side Center, a 3" in diameter by 5' in length PVC Pipe,
thence, East 750 feet to the Northeast Corner, a 3" in diameter by 5' in length PVC Pipe,
the point and place of beginning.

The Monumentation and marking of the exterior boundaries of this claim was completed by
the 18th day of November, 1991.

The location work consisted of making a claim map as provided in NRS 517.040. Two copies
of this claim map have been filed with the Eureka County Recorder, and the lode claim
filing fee has been paid to the County Recorder.

LOCATOR: DOUGLAS F. STERCK
P. O. Box 7
Boulder, Wyoming 82923

Douglas F. Sterck

Douglas F. Sterck

Dated and Signed this 19th day
of December, 1991.

RECORDS SECTION
6-9 JUN-92 P2:07
BUREAU OF LAND MANAGEMENT

BOOK 230 PAGE 525
RECORDED AT THE REQUEST OF
Jockey Mountain
Surveyors
92 JUN 13 AM 11:24
EUREKA COUNTY, NEVADA
M.N. REBALANCE RECORDER
FILE NO. 139289
FEE \$ 6.25

BOOK 230 PAGE 525

Recording Requested by:
and
When Recorded Mail To:

DOUGLAS F. STERCK
P. O. Box 7
Boulder, Wyoming 82923

139290

CERTIFICATE OF LOCATION
LODE CLAIM

TO ALL WHOM IT MAY CONCERN:

The undersigned hereby certifies that he has caused to be located the LONE # 11 lode mining claim on the 5th day of November, 1991.

The name and mailing address of the locator is:

DOUGLAS F. STERCK
P. O. Box 7
Boulder, Wyoming 82923

Said Claim is located in the protracted

NE/4 of Sec. _____	, Twp. <u>20 North</u>	, Range <u>51 East</u>
SE/4 of Sec. <u>18</u>	, Twp. <u>20 North</u>	, Range <u>51 East</u>
NW/4 of Sec. _____	, Twp. <u>20 North</u>	, Range <u>51 East</u>
SW/4 of Sec. <u>18</u>	, Twp. <u>20 North</u>	, Range <u>51 East</u>

 Mount Diablo Base and Meridian, Eureka County, Nevada.

To tie this claim to the Public Survey, begin at the SW corner of Section 19, Township 20 North, Range 52 East, Mount Diablo Base and Meridian, thence 12,800 feet North and 30,400 feet West to the Northeast corner of this claim.

The general course of the lode or vein is East and West.

We (or I) claim 1500 linear feet along the course of the ledge, lode or vein, extending 10 feet from the location monument in a Easterly direction and 1490 feet in a Westerly direction, together with 300 feet on each side of the center of the ledge for the entire length of the claim.

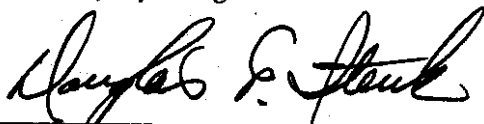
The exterior boundaries of this claim are clearly marked by solid PVC pipe, capped and firmly set in the ground and bearing applicable monument designation. The description of such claim is: Beginning at the Northeast Corner:

thence, South 600 feet to the Southeast Corner, a 3" in diameter by 5' in length PVC Pipe,
thence, West 750 feet to the South Side Center, a 3" in diameter by 5' in length PVC Pipe,
thence, West 750 feet to the Southwest Corner, a 3" in diameter by 5' in length PVC Pipe,
thence, North 600 feet to the Northwest Corner, a 3" in diameter by 5' in length PVC Pipe,
thence, East 750 feet to the North Side Center, a 3" in diameter by 5' in length PVC Pipe,
thence, East 750 feet to the Northeast Corner, a 3" in diameter by 5' in length PVC Pipe,
the point and place of beginning.

The Monumentation and marking of the exterior boundaries of this claim was completed by the 18th day of November, 1991.

The location work consisted of making a claim map as provided in NRS 517.040. Two copies of this claim map have been filed with the Eureka County Recorder, and the lode claim filing fee has been paid to the County Recorder.

LOCATOR: DOUGLAS F. STERCK
P. O. Box 7
Boulder, Wyoming 82923


Douglas F. Sterck

Dated and Signed this 19th day
of December, 1991.

RECORDS SECTION
JAN -9 P2:07
BUREAU OF LAND MANAGEMENT

BOOK 230 PAGE 526
OFFICIAL RECORDS
RECORDED AT THE REQUEST OF
Rocky Mountain Surveyors
92 JAN 13 AM 12:24
EUREKA COUNTY, NEVADA
M.N. REBALEATI, RECORDER
FILE NO. 139290
FEE \$ 25

BOOK 230 PAGE 526

Recording Requested by:
and

When Recorded Mail To:

DOUGLAS F. STERCK
P. O. Box 7
Boulder, Wyoming 82923

139291

CERTIFICATE OF LOCATION
LODE CLAIM

TO ALL WHOM IT MAY CONCERN:

The undersigned hereby certifies that he has caused to be located the LONE # 12 lode mining claim on the 5th day of November, 1991.

The name and mailing address of the locator is:

DOUGLAS F. STERCK
P. O. Box 7
Boulder, Wyoming 82923

Said Claim is located in the protracted

NE/4 of Sec. _____, Twp. 20 North, Range	<u>51 East</u> ,
SE/4 of Sec. <u>18</u> , Twp. 20 North, Range	<u>51 East</u> ,
NW/4 of Sec. _____, Twp. 20 North, Range	<u>51 East</u> ,
SW/4 of Sec. _____, Twp. 20 North, Range	<u>51 East</u> ,

 Mount Diablo Base and Meridian, Eureka County, Nevada.

To tie this claim to the Public Survey, begin at the SW corner of Section 19, Township 20 North, Range 52 East, Mount Diablo Base and Meridian, thence 12,800 feet North and 28,900 feet West to the Northeast corner of this claim.

The general course of the lode or vein is East and West.

We (or I) claim 1500 linear feet along the course of the ledge, lode or vein, extending 1490 feet from the location monument in a Easterly direction and 10 feet in a Westerly direction, together with 300 feet on each side of the center of the ledge for the entire length of the claim.

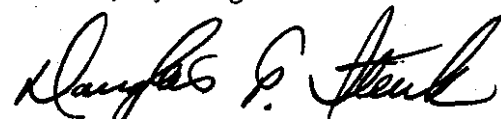
The exterior boundaries of this claim are clearly marked by solid PVC pipe, capped and firmly set in the ground and bearing applicable monument designation. The description of such claim is: Beginning at the Northeast Corner:

thence, South 600 feet to the Southeast Corner, a 3" in diameter by 5' in length PVC Pipe,
thence, West 750 feet to the South Side Center, a 3" in diameter by 5' in length PVC Pipe,
thence, West 750 feet to the Southwest Corner, a 3" in diameter by 5' in length PVC Pipe,
thence, North 600 feet to the Northwest Corner, a 3" in diameter by 5' in length PVC Pipe,
thence, East 750 feet to the North Side Center, a 3" in diameter by 5' in length PVC Pipe,
thence, East 750 feet to the Northeast Corner, a 3" in diameter by 5' in length PVC Pipe,
the point and place of beginning.

The Monumentation and marking of the exterior boundaries of this claim was completed by the 18th day of November, 1991.

The location work consisted of making a claim map as provided in NRS 517.040. Two copies of this claim map have been filed with the Eureka County Recorder, and the lode claim filing fee has been paid to the County Recorder.

LOCATOR: DOUGLAS F. STERCK
P. O. Box 7
Boulder, Wyoming 82923


Douglas F. Sterck

Dated and Signed this 19th day
of December, 1991.

NEVADA STATE DEPARTMENT OF LAND MANAGEMENT
92 JAN -9 P2:07
BUREAU OF LAND MANAGEMENT

BOOK 230 PAGE 527
OFFICIAL RECORDS
RECORDED AT THE REQUEST OF
Pocoy Mountain
92 JAN 13 AM 24
Devereyers
EUREKA COUNTY, NEVADA
M.N. REBAL EATL. RECORDER
FILE NO. 139291
FEE \$ 25

BOOK 230 PAGE 527

Recording Requested by:
and

When Recorded Mail To:

DOUGLAS F. STERCK
P. O. Box 7
Boulder, Wyoming 82923

139292

CERTIFICATE OF LOCATION
LODE CLAIM

TO ALL WHOM IT MAY CONCERN:

The undersigned hereby certifies that he has caused to be located the LONE # 13
lode mining claim on the 5th day of November, 1991.

The name and mailing address of the locator is:

DOUGLAS F. STERCK
P. O. Box 7
Boulder, Wyoming 82923

Said Claim is located in the protracted NE/4 of Sec. _____, Twp. 20 North, Range 51 East,
SE/4 of Sec. 18, Twp. 20 North, Range 51 East,
NW/4 of Sec. _____, Twp. 20 North, Range 51 East,
SW/4 of Sec. 18, Twp. 20 North, Range 51 East,
Mount Diablo Base and Meridian, Eureka County, Nevada.

To tie this claim to the Public Survey, begin at the SW corner of Section 19,
Township 20 North, Range 52 East, Mount Diablo Base and Meridian, thence
12,200 feet North and 30,400 feet West to the Northeast corner of this
claim.

The general course of the lode or vein is East and West.

We (or I) claim 1500 linear feet along the course of the ledge, lode or vein,
extending 10 feet from the location monument in a Easterly direction and 1490
feet in a Westerly direction, together with 300 feet on each side of the center of
the ledge for the entire length of the claim.

The exterior boundaries of this claim are clearly marked by solid PVC pipe, capped
and firmly set in the ground and bearing applicable monument designation. The description of
such claim is: Beginning at the Northeast Corner:

thence, South 600 feet to the Southeast Corner, a 3" in diameter by 5' in length PVC Pipe,
thence, West 750 feet to the South Side Center, a 3" in diameter by 5' in length PVC Pipe,
thence, West 750 feet to the Southwest Corner, a 3" in diameter by 5' in length PVC Pipe,
thence, North 600 feet to the Northwest Corner, a 3" in diameter by 5' in length PVC Pipe,
thence, East 750 feet to the North Side Center, a 3" in diameter by 5' in length PVC Pipe,
thence, East 750 feet to the Northeast Corner, a 3" in diameter by 5' in length PVC Pipe,
the point and place of beginning.

The Monumentation and marking of the exterior boundaries of this claim was completed by
the 18th day of November, 1991.

The location work consisted of making a claim map as provided in NRS 517.040. Two copies
of this claim map have been filed with the Eureka County Recorder, and the lode claim
filing fee has been paid to the County Recorder.

LOCATOR: DOUGLAS F. STERCK
P. O. Box 7
Boulder, Wyoming 82923

Douglas F. Sterck

Dated and Signed this 19th day
of December, 1991.

Douglas F. Sterck

92 JAN -9 P2:07

BUR. OF LAND MANAGEMENT

BOOK 230 PAGE 528
OFFICIAL RECORDS
RECORDED AT THE REQUEST OF
Rocky Mountain
Dever
92 JAN 13 AM 124
EUREKA COUNTY, NEVADA
M.N. REBALEATI, RECORDER
FILE NO. 139292
FEE \$ 25

BOOK 230 PAGE 528

Recording Requested by:
and

When Recorded Mail To:

DOUGLAS F. STERCK
P. O. Box 7
Boulder, Wyoming 82923

139293

CERTIFICATE OF LOCATION
LODE CLAIM

TO ALL WHOM IT MAY CONCERN:

The undersigned hereby certifies that he has caused to be located the lode mining claim on the 5th day of November, 1991. LONE # 14

The name and mailing address of the locator is:

DOUGLAS F. STERCK
P. O. Box 7
Boulder, Wyoming 82923

Said Claim is located in the protracted. NE/4 of Sec. _____, Twp. 20 North, Range 51 East,
SE/4 of Sec. 18, Twp. 20 North, Range 51 East,
NW/4 of Sec. _____, Twp. 20 North, Range 51 East,
SW/4 of Sec. _____, Twp. 20 North, Range 51 East,
Mount Diablo Base and Meridian, Eureka County, Nevada.

To tie this claim to the Public Survey, begin at the SW corner of Section 19, Township 20 North, Range 52 East, Mount Diablo Base and Meridian, thence 12,200 feet North and 28,900 feet West to the Northeast corner of this claim.

The general course of the lode or vein is East and West.

We (or I) claim 1500 linear feet along the course of the ledge, lode or vein, extending 1490 feet from the location monument in a Easterly direction and 10 feet in a Westerly direction, together with 300 feet on each side of the center of the ledge for the entire length of the claim.

The exterior boundaries of this claim are clearly marked by solid PVC pipe, capped and firmly set in the ground and bearing applicable monument designation. The description of such claim is: Beginning at the Northeast Corner:

thence, South 600 feet to the Southeast Corner, a 3" in diameter by 5' in length PVC Pipe,
thence, West 750 feet to the South Side Center, a 3" in diameter by 5' in length PVC Pipe,
thence, West 750 feet to the Southwest Corner, a 3" in diameter by 5' in length PVC Pipe,
thence, North 600 feet to the Northwest Corner, a 3" in diameter by 5' in length PVC Pipe,
thence, East 750 feet to the North Side Center, a 3" in diameter by 5' in length PVC Pipe,
thence, East 750 feet to the Northeast Corner, a 3" in diameter by 5' in length PVC Pipe,
the point and place of beginning.

The Monumentation and marking of the exterior boundaries of this claim was completed by the 18th day of November, 1991.

The location work consisted of making a claim map as provided in NRS 517.040. Two copies of this claim map have been filed with the Eureka County Recorder, and the lode claim filing fee has been paid to the County Recorder.

LOCATOR: DOUGLAS F. STERCK
P. O. Box 7
Boulder, Wyoming 82923

Douglas F. Sterck

Douglas F. Sterck

Dated and Signed this 19th day
of December, 1991.

NEVADA STATE DEPARTMENT OF LAND MANAGEMENT
92 JAN -9 P2:07

NEVADA STATE DEPARTMENT OF LAND MANAGEMENT

BOOK 230 PAGE 529
OFFICIAL RECORDS
RECORDED AT THE REQUEST OF
Rocky Mountain
92 JAN 13 AM 124
Douglas F. Sterck
EUREKA COUNTY, NEVADA
M.N. REGALEATI, RECORDER
FILE NO. 139293
FEE \$ 6.25

BOOK 230 PAGE 529

Recording Requested by:
and

When Recorded Mail To:

DOUGLAS F. STERCK
P. O. Box 7
Boulder, Wyoming 82923

139291

CERTIFICATE OF LOCATION
LODE CLAIM

TO ALL WHOM IT MAY CONCERN:

The undersigned hereby certifies that he has caused to be located the LONE # 15 lode mining claim on the 5th day of November, 1991.

The name and mailing address of the locator is:

DOUGLAS F. STERCK
P. O. Box 7
Boulder, Wyoming 82923

Said Claim is located in the protracted NE/4 of Sec. _____, Twp. 20 North, Range 51 East, SE/4 of Sec. 18, Twp. 20 North, Range 51 East, NW/4 of Sec. _____, Twp. 20 North, Range 51 East, SW/4 of Sec. 18, Twp. 20 North, Range 51 East, Mount Diablo Base and Meridian, Eureka County, Nevada.

To tie this claim to the Public Survey, begin at the SW corner of Section 19, Township 20 North, Range 52 East, Mount Diablo Base and Meridian, thence 11,600 feet North and 30,400 feet West to the Northeast corner of this claim.

The general course of the lode or vein is East and West.

We (or I) claim 1500 linear feet along the course of the ledge, lode or vein, extending 10 feet from the location monument in a Easterly direction and 1490 feet in a Westerly direction, together with 300 feet on each side of the center of the ledge for the entire length of the claim.

The exterior boundaries of this claim are clearly marked by solid PVC pipe, capped and firmly set in the ground and bearing applicable monument designation. The description of such claim is: Beginning at the Northeast Corner:

thence, South 600 feet to the Southeast Corner, a 3" in diameter by 5' in length PVC Pipe, thence, West 750 feet to the South Side Center, a 3" in diameter by 5' in length PVC Pipe, thence, West 750 feet to the Southwest Corner, a 3" in diameter by 5' in length PVC Pipe, thence, North 600 feet to the Northwest Corner, a 3" in diameter by 5' in length PVC Pipe, thence, East 750 feet to the North Side Center, a 3" in diameter by 5' in length PVC Pipe, thence, East 750 feet to the Northeast Corner, a 3" in diameter by 5' in length PVC Pipe, the point and place of beginning.

The Monumentation and marking of the exterior boundaries of this claim was completed by the 18th day of November, 1991.

The location work consisted of making a claim map as provided in NRS 517.040. Two copies of this claim map have been filed with the Eureka County Recorder, and the lode claim filing fee has been paid to the County Recorder.

LOCATOR: DOUGLAS F. STERCK
P. O. Box 7
Boulder, Wyoming 82923

Douglas F. Sterck

Douglas F. Sterck

Dated and Signed this 19th day of December, 1991.

RECORDS SECTION

92 JAN -9 P2:07

BUR. OF LAND MANAGEMENT

BOOK 230 PAGE 530
OFFICIAL RECORDS
RECORDED AT THE REQUEST OF
Rocky Mountain
Surveyors
92 JAN 13 AM 124
EUREKA COUNTY, NEVADA
M.M. REBALEATI, RECORDER
FILE NO. 139291
FEE \$ 25

BOOK 230 PAGE 530

Recording Requested by:
and

When Recorded Mail To:

DOUGLAS F. STERCK
P. O. Box 7
Boulder, Wyoming 82923

139295

CERTIFICATE OF LOCATION
LODE CLAIM

TO ALL WHOM IT MAY CONCERN:

The undersigned hereby certifies that he has caused to be located the LONE # 16 lode mining claim on the 5th day of November, 1991.

The name and mailing address of the locator is:

DOUGLAS F. STERCK
P. O. Box 7
Boulder, Wyoming 82923

Said Claim is located in the protracted NE/4 of Sec. _____, Twp. 20 North, Range 51 East,
SE/4 of Sec. 18, Twp. 20 North, Range 51 East,
NW/4 of Sec. _____, Twp. 20 North, Range 51 East,
SW/4 of Sec. _____, Twp. 20 North, Range 51 East,
Mount Diablo Base and Meridian, Eureka County, Nevada.

To tie this claim to the Public Survey, begin at the SW corner of Section 19, Township 20 North, Range 52 East, Mount Diablo Base and Meridian, thence 11,600 feet North and 28,900 feet West to the Northeast corner of this claim.

The general course of the lode or vein is East and West.

We (or I) claim 1500 linear feet along the course of the ledge, lode or vein, extending 1490 feet from the location monument in a Easterly direction and 10 feet in a Westerly direction, together with 300 feet on each side of the center of the ledge for the entire length of the claim.

The exterior boundaries of this claim are clearly marked by solid PVC pipe, capped and firmly set in the ground and bearing applicable monument designation. The description of such claim is: Beginning at the Northeast Corner:

thence, South 600 feet to the Southeast Corner, a 3" in diameter by 5' in length PVC Pipe,
thence, West 750 feet to the South Side Center, a 3" in diameter by 5' in length PVC Pipe,
thence, West 750 feet to the Southwest Corner, a 3" in diameter by 5' in length PVC Pipe,
thence, North 600 feet to the Northwest Corner, a 3" in diameter by 5' in length PVC Pipe,
thence, East 750 feet to the North Side Center, a 3" in diameter by 5' in length PVC Pipe,
thence, East 750 feet to the Northeast Corner, a 3" in diameter by 5' in length PVC Pipe,
the point and place of beginning.

The Monumentation and marking of the exterior boundaries of this claim was completed by the 18th day of November, 1991.

The location work consisted of making a claim map as provided in NRS 517.040. Two copies of this claim map have been filed with the Eureka County Recorder, and the lode claim filing fee has been paid to the County Recorder.

LOCATOR: DOUGLAS F. STERCK
P. O. Box 7
Boulder, Wyoming 82923

Douglas F. Sterck
Douglas F. Sterck

Dated and Signed this 19th day of December, 1991.

RECORDED

92 JAN -9 P2:07

BUR. OF LAND MANAGEMENT

BOOK 230 PAGE 531
OFFICIAL RECORDS
RECORDED AT THE REQUEST OF
Rocky Mountain
Surveyors
92 JAN 13 AM 124
EUREKA COUNTY, NEVADA
M.N. REBAL EATI, RECORDER
FILE NO. 139295
FEE \$ 25

Recording Requested by:
and
When Recorded Mail To:

DOUGLAS F. STERCK
P. O. Box 7
Boulder, Wyoming 82923

139296

CERTIFICATE OF LOCATION
LODE CLAIM

TO ALL WHOM IT MAY CONCERN:

The undersigned hereby certifies that he has caused to be located the LONE # 17 lode mining claim on the 5th day of November, 1991.

The name and mailing address of the locator is:

DOUGLAS F. STERCK
P. O. Box 7
Boulder, Wyoming 82923

Said Claim is located in the protracted NE/4 of Sec. 19, Twp. 20 North, Range 51 East,
SE/4 of Sec. 18, Twp. 20 North, Range 51 East,
NW/4 of Sec. 19, Twp. 20 North, Range 51 East,
SW/4 of Sec. 18, Twp. 20 North, Range 51 East,
Mount Diablo Base and Meridian, Eureka County, Nevada.

To tie this claim to the Public Survey, begin at the SW corner of Section 19,
Township 20 North, Range 52 East, Mount Diablo Base and Meridian, thence
11,000 feet North and 30,400 feet West to the Northeast corner of this
claim.

The general course of the lode or vein is East and West.

We (or I) claim 1500 linear feet along the course of the ledge, lode or vein,
extending 10 feet from the location monument in a Easterly direction and 1490
feet in a Westerly direction, together with 300 feet on each side of the center of
the ledge for the entire length of the claim.

The exterior boundaries of this claim are clearly marked by solid PVC pipe, capped
and firmly set in the ground and bearing applicable monument designation. The description of
such claim is: Beginning at the Northeast Corner:

thence, South 600 feet to the Southeast Corner, a 3" in diameter by 5' in length PVC Pipe,
thence, West 750 feet to the South Side Center, a 3" in diameter by 5' in length PVC Pipe,
thence, West 750 feet to the Southwest Corner, a 3" in diameter by 5' in length PVC Pipe,
thence, North 600 feet to the Northwest Corner, a 3" in diameter by 5' in length PVC Pipe,
thence, East 750 feet to the North Side Center, a 3" in diameter by 5' in length PVC Pipe,
thence, East 750 feet to the Northeast Corner, a 3" in diameter by 5' in length PVC Pipe,
the point and place of beginning.

The Monumentation and marking of the exterior boundaries of this claim was completed by
the 18th day of November, 1991.

The location work consisted of making a claim map as provided in NRS 517.040. Two copies
of this claim map have been filed with the Eureka County Recorder, and the lode claim
filing fee has been paid to the County Recorder.

LOCATOR: DOUGLAS F. STERCK
P. O. Box 7
Boulder, Wyoming 82923

Douglas F. Sterck

Douglas F. Sterck

Dated and Signed this 19th day
of December, 1991.

NEVADA STATE

96 JAN -9 P2:07

BUREAU OF LAND MANAGEMENT

BOOK 230 PAGE 532
OFFICIAL RECORDS
RECORDED AT THE REQUEST OF
Patsy Mountain
92 JAN 13 AM 124
Douglas F. Sterck
EUREKA COUNTY, NEVADA
M.N. REBAL/AIL RECORDER
FILE NO. 139296
FEE \$ 25

Recording Requested by:
and
When Recorded Mail To:
DOUGLAS F. STERCK
P. O. Box 7
Boulder, Wyoming 82923

139297

CERTIFICATE OF LOCATION
LODE CLAIM

TO ALL WHOM IT MAY CONCERN:

The undersigned hereby certifies that he has caused to be located the LONE # 18 lode mining claim on the 5th day of November, 1991.

The name and mailing address of the locator is:

DOUGLAS F. STERCK
P. O. Box 7
Boulder, Wyoming 82923

Said Claim is located in the protracted
NE/4 of Sec. 19, Twp. 20 North, Range 51 East ;
SE/4 of Sec. 18, Twp. 20 North, Range 51 East ;
NW/4 of Sec. _____, Twp. 20 North, Range 51 East ;
SW/4 of Sec. _____, Twp. 20 North, Range 51 East ;
Mount Diablo Base and Meridian, Eureka County, Nevada.

To tie this claim to the Public Survey, begin at the SW corner of Section 19, Township 20 North, Range 52 East, Mount Diablo Base and Meridian, thence 11,000 feet North and 28,900 feet West to the Northeast corner of this claim.

The general course of the lode or vein is East and West.

We (or I) claim 1500 linear feet along the course of the ledge, lode or vein, extending 1490 feet from the location monument in a Easterly direction and 10 feet in a Westerly direction, together with 300 feet on each side of the center of the ledge for the entire length of the claim.

The exterior boundaries of this claim are clearly marked by solid PVC pipe, capped and firmly set in the ground and bearing applicable monument designation. The description of such claim is: Beginning at the Northeast Corner :

thence, South 600 feet to the Southeast Corner, a 3" in diameter by 5' in length PVC Pipe,
thence, West 750 feet to the South Side Center, a 3" in diameter by 5' in length PVC Pipe,
thence, West 750 feet to the Southwest Corner, a 3" in diameter by 5' in length PVC Pipe,
thence, North 600 feet to the Northwest Corner, a 3" in diameter by 5' in length PVC Pipe,
thence, East 750 feet to the North Side Center, a 3" in diameter by 5' in length PVC Pipe,
thence, East 750 feet to the Northeast Corner, a 3" in diameter by 5' in length PVC Pipe,
the point and place of beginning.

The Monumentation and marking of the exterior boundaries of this claim was completed by the 18th day of November, 1991.

The location work consisted of making a claim map as provided in NRS 517.040. Two copies of this claim map have been filed with the Eureka County Recorder, and the lode claim filing fee has been paid to the County Recorder.

LOCATOR: DOUGLAS F. STERCK
P. O. Box 7
Boulder, Wyoming 82923

Douglas F. Sterck

Douglas F. Sterck

Dated and Signed this 19th day
of December, 1991.

NEVADA STATE OFFICE

92 JAN -9 P2:07

BUR. OF LAND MANAGEMENT

139297

BOOK 230 PAGE 533
OFFICIAL RECORDS
RECORDED AT THE REQUEST OF
Douglas F. Sterck
92 JAN 13 AM 12:24
EUREKA COUNTY, NEVADA
M.N. REBAL EATL. RECORDER
FILE NO. 625

Recording Requested by:
and
When Recorded Mail To:
DOUGLAS F. STERCK
P. O. Box 7
Boulder, Wyoming 82923

139298

CERTIFICATE OF LOCATION
LODE CLAIM

TO ALL WHOM IT MAY CONCERN:

The undersigned hereby certifies that he has caused to be located the LONE # 19 lode mining claim on the 5th day of November, 1991.

The name and mailing address of the locator is:

DOUGLAS F. STERCK
P. O. Box 7
Boulder, Wyoming 82923

Said Claim is located in the protracted NE/4 of Sec. 19, SE/4 of Sec. 19, NW/4 of Sec. 19, SW/4 of Sec. 19, Twp. 20 North, Range 51 East, 51 East, 51 East, 51 East, Mount Diablo Base and Meridian, Eureka County, Nevada.

To tie this claim to the Public Survey, begin at the SW corner of Section 19, Township 20 North, Range 52 East, Mount Diablo Base and Meridian, thence 10,400 feet North and 30,400 feet West to the Northeast corner of this claim.

The general course of the lode or vein is East and West.

We (or I) claim 1500 linear feet along the course of the ledge, lode or vein, extending 10 feet from the location monument in a Easterly direction and 1490 feet in a Westerly direction, together with 300 feet on each side of the center of the ledge for the entire length of the claim.

The exterior boundaries of this claim are clearly marked by solid PVC pipe, capped and firmly set in the ground and bearing applicable monument designation. The description of such claim is: Beginning at the Northeast Corner:

thence, South 600 feet to the Southeast Corner, a 3" in diameter by 5' in length PVC Pipe,
thence, West 750 feet to the South Side Center, a 3" in diameter by 5' in length PVC Pipe,
thence, West 750 feet to the Southwest Corner, a 3" in diameter by 5' in length PVC Pipe,
thence, North 600 feet to the Northwest Corner, a 3" in diameter by 5' in length PVC Pipe,
thence, East 750 feet to the North Side Center, a 3" in diameter by 5' in length PVC Pipe,
thence, East 750 feet to the Northeast Corner, a 3" in diameter by 5' in length PVC Pipe,
the point and place of beginning.

The Monumentation and marking of the exterior boundaries of this claim was completed by the 18th day of November, 1991.

The location work consisted of making a claim map as provided in NRS 517.040. Two copies of this claim map have been filed with the Eureka County Recorder, and the lode claim filing fee has been paid to the County Recorder.

LOCATOR: DOUGLAS F. STERCK
P. O. Box 7
Boulder, Wyoming 82923

Douglas F. Sterck
Douglas F. Sterck

Dated and Signed this 19th day
of December, 1991.

NEVADA STATE DEPT.

92 JUN -9 P2:07

BUR OF LAND MANAGEMENT

BOOK-230 PAGE 534
OFFICIAL RECORDS
RECORDED AT THE REQUEST OF
Rocky Mountain
92 JUN 13 01:24
DeWeger
EUREKA COUNTY, NEVADA
M.N. REBALEATI, RECORDER
FILE NO. 139298
FEE \$ 6.25

BOOK 230 PAGE 534

Recording Requested by:
and
When Recorded Mail To:
DOUGLAS F. STERCK
P. O. Box 7
Boulder, Wyoming 82923

139299

CERTIFICATE OF LOCATION
LODE CLAIM

TO ALL WHOM IT MAY CONCERN:

The undersigned hereby certifies that he has caused to be located the LODE # 20
lode mining claim on the 5th day of November, 1991.

The name and mailing address of the locator is:

DOUGLAS F. STERCK
P. O. Box 7
Boulder, Wyoming 82923

Said Claim is located in the protracted NE/4 of Sec. 19, Twp. 20 North, Range 51 East,
SE/4 of Sec. _____, Twp. 20 North, Range 51 East,
NW/4 of Sec. _____, Twp. 20 North, Range 51 East,
SW/4 of Sec. _____, Twp. 20 North, Range 51 East,
Mount Diablo Base and Meridian, Eureka County, Nevada.

To tie this claim to the Public Survey, begin at the SW corner of Section 19,
Township 20 North, Range 52 East, Mount Diablo Base and Meridian, thence
10,400 feet North and 28,900 feet West to the Northeast corner of this
claim.

The general course of the lode or vein is East and West.

We (or I) claim 1500 linear feet along the course of the ledge, lode or vein,
extending 1490 feet from the location monument in a Easterly direction and 10
feet in a Westerly direction, together with 300 feet on each side of the center of
the ledge for the entire length of the claim.

The exterior boundaries of this claim are clearly marked by solid PVC pipe, capped
and firmly set in the ground and bearing applicable monument designation. The description of
such claim is: Beginning at the Northeast Corner :

thence, South 600 feet to the Southeast Corner, a 3" in diameter by 5' in length PVC Pipe,
thence, West 750 feet to the South Side Center, a 3" in diameter by 5' in length PVC Pipe,
thence, West 750 feet to the Southwest Corner, a 3" in diameter by 5' in length PVC Pipe,
thence, North 600 feet to the Northwest Corner, a 3" in diameter by 5' in length PVC Pipe,
thence, East 750 feet to the North Side Center, a 3" in diameter by 5' in length PVC Pipe,
thence, East 750 feet to the Northeast Corner, a 3" in diameter by 5' in length PVC Pipe,
the point and place of beginning.

The Monumentation and marking of the exterior boundaries of this claim was completed by
the 18th day of November, 1991.

The location work consisted of making a claim map as provided in NRS 517.040. Two copies
of this claim map have been filed with the Eureka County Recorder, and the lode claim
filing fee has been paid to the County Recorder.

LOCATOR: DOUGLAS F. STERCK
P. O. Box 7
Boulder, Wyoming 82923

Douglas F. Sterck

Douglas F. Sterck

Dated and Signed this 19th day
of December, 1991.

NEVADA STATE OFFICE
92 JAN -9 P2:07

BOOK 230 PAGE 535

BOOK 230 PAGE 535
OFFICIAL RECORDS
RECORDED AT THE REQUEST OF
Rocky Mountain
Surveyors
92 JAN 13 AM 24
EUREKA COUNTY, NEVADA
M.M. REBALEATI, RECORDER
FILE NO. 139299
FEE \$ 25

Recording Requested by:
and
When Recorded Mail To:
DOUGLAS F. STERCK
P. O. Box 7
Boulder, Wyoming 82923

139300

CERTIFICATE OF LOCATION
LODE CLAIM

TO ALL WHOM IT MAY CONCERN:

The undersigned hereby certifies that he has caused to be located the LONE # 21
lode mining claim on the 5th day of November, 1991.

The name and mailing address of the locator is:

DOUGLAS F. STERCK
P. O. Box 7
Boulder, Wyoming 82923

Said Claim is located in the protracted NE/4 of Sec. _____, Twp. 20 North, Range 51 East,
SE/4 of Sec. 18, Twp. 20 North, Range 51 East,
NW/4 of Sec. _____, Twp. 20 North, Range 51 East,
SW/4 of Sec. 17, Twp. 20 North, Range 51 East,
Mount Diablo Base and Meridian, Eureka County, Nevada.

To tie this claim to the Public Survey, begin at the SW corner of Section 19,
Township 20 North, Range 52 East, Mount Diablo Base and Meridian, thence
11,600 feet North and 27,400 feet West to the Northeast corner of this
claim.

The general course of the lode or vein is East and West.

We (or I) claim 1500 linear feet along the course of the ledge, lode or vein,
extending 10 feet from the location monument in a Easterly direction and 1490
feet in a Westerly direction, together with 300 feet on each side of the center of
the ledge for the entire length of the claim.

The exterior boundaries of this claim are clearly marked by solid PVC pipe, capped
and firmly set in the ground and bearing applicable monument designation. The description of
such claim is: Beginning at the Northeast Corner:

thence, South 600 feet to the Southeast Corner, a 3" in diameter by 5' in length PVC Pipe,
thence, West 750 feet to the South Side Center, a 3" in diameter by 5' in length PVC Pipe,
thence, West 750 feet to the Southwest Corner, a 3" in diameter by 5' in length PVC Pipe,
thence, North 600 feet to the Northwest Corner, a 3" in diameter by 5' in length PVC Pipe,
thence, East 750 feet to the North Side Center, a 3" in diameter by 5' in length PVC Pipe,
thence, East 750 feet to the Northeast Corner, a 3" in diameter by 5' in length PVC Pipe,
the point and place of beginning.

The Monumentation and marking of the exterior boundaries of this claim was completed by
the 18th day of November, 1991.

The location work consisted of making a claim map as provided in NRS 517.040. Two copies
of this claim map have been filed with the Eureka County Recorder, and the lode claim
filing fee has been paid to the County Recorder.

LOCATOR: DOUGLAS F. STERCK
P. O. Box 7
Boulder, Wyoming 82923

Douglas F. Sterck

Douglas F. Sterck

Dated and Signed this 19th day
of December, 1991.

NEVADA STATE DEPT. OF

92 JAN -9 2:07

OUR OFFICE HAS RECEIVED

BOOK 230 PAGE 536
OFFICIAL RECORDS
RECORDED AT THE REQUEST OF
Rosely Mountain
92 JAN 13 AM 24
Subscribers
EUREKA COUNTY, NEVADA
M.M. REBALEATI, RECORDER
FILE NO. 139300
FEE \$ 25

BOOK 230 PAGE 536

Recording Requested by:
and
When Recorded Mail To:
DOUGLAS F. STERCK
P. O. Box 7
Boulder, Wyoming 82923

139301

CERTIFICATE OF LOCATION
LODE CLAIM

TO ALL WHOM IT MAY CONCERN:

The undersigned hereby certifies that he has caused to be located the LONE # 22
lode mining claim on the 5th day of November, 1991.

The name and mailing address of the locator is:

DOUGLAS F. STERCK
P. O. Box 7
Boulder, Wyoming 82923

Said Claim is located in the protracted
NE/4 of Sec. _____, Twp. 20 North, Range 51 East,
SE/4 of Sec. 17, Twp. 20 North, Range 51 East,
NW/4 of Sec. _____, Twp. 20 North, Range 51 East,
SW/4 of Sec. 17, Twp. 20 North, Range 51 East,
Mount Diablo Base and Meridian, Eureka County, Nevada.

To tie this claim to the Public Survey, begin at the SW corner of Section 19,
Township 20 North, Range 52 East, Mount Diablo Base and Meridian, thence
11,600 feet North and 25,900 feet West to the Northeast corner of this
claim.

The general course of the lode or vein is East and West.

We (or I) claim 1500 linear feet along the course of the ledge, lode or vein,
extending 1490 feet from the location monument in a Easterly direction and 10
feet in a Westerly direction, together with 300 feet on each side of the center of
the ledge for the entire length of the claim.

The exterior boundaries of this claim are clearly marked by solid PVC pipe, capped
and firmly set in the ground and bearing applicable monument designation. The description of
such claim is: Beginning at the Northeast Corner:

thence, South 600 feet to the Southeast Corner, a 3" in diameter by 5' in length PVC Pipe,
thence, West 750 feet to the South Side Center, a 3" in diameter by 5' in length PVC Pipe,
thence, West 750 feet to the Southwest Corner, a 3" in diameter by 5' in length PVC Pipe,
thence, North 600 feet to the Northwest Corner, a 3" in diameter by 5' in length PVC Pipe,
thence, East 750 feet to the North Side Center, a 3" in diameter by 5' in length PVC Pipe,
thence, East 750 feet to the Northeast Corner, a 3" in diameter by 5' in length PVC Pipe,
the point and place of beginning.

The Monumentation and marking of the exterior boundaries of this claim was completed by
the 18th day of November, 1991.

The location work consisted of making a claim map as provided in NRS 517.040. Two copies
of this claim map have been filed with the Eureka County Recorder, and the lode claim
filing fee has been paid to the County Recorder.

LOCATOR: DOUGLAS F. STERCK
P. O. Box 7
Boulder, Wyoming 82923

Douglas F. Sterck
Douglas F. Sterck

Dated and Signed this 19th day
of December, 1991.

NEVADA STATE
10:26-92 JAN-9 P2:07

RECORDS SECTION

BOOK 230 PAGE 537
OFFICIAL RECORDS
RECORDED AT THE REQUEST OF
Robby Mountain
Lawrence
92 JAN 13 AM 12:24
EUREKA COUNTY, NEVADA
M.N. REBAL EATI, RECORDER
FILE NO. 139301
FEE \$ 25

BOOK 230 PAGE 537

Recording Requested by:
and

When Recorded Mail To:

DOUGLAS F. STERCK
P. O. Box 7
Boulder, Wyoming 82923

139302

CERTIFICATE OF LOCATION
LODE CLAIM

TO ALL WHOM IT MAY CONCERN:

The undersigned hereby certifies that he has caused to be located the LONE # 23 lode mining claim on the 5th day of November, 1991.

The name and mailing address of the locator is:

DOUGLAS F. STERCK
P. O. Box 7
Boulder, Wyoming 82923

Said Claim is located in the protracted NE/4 of Sec. 19, Twp. 20 North, Range 51 East, SE/4 of Sec. 18, Twp. 20 North, Range 51 East, NW/4 of Sec. 20, Twp. 20 North, Range 51 East, SW/4 of Sec. 17, Twp. 20 North, Range 51 East, Mount Diablo Base and Meridian, Eureka County, Nevada.

To tie this claim to the Public Survey, begin at the SW corner of Section 19, Township 20 North, Range 52 East, Mount Diablo Base and Meridian, thence 11,000 feet North and 27,400 feet West to the Northeast corner of this claim.

The general course of the lode or vein is East and West.

We (or I) claim 1500 linear feet along the course of the ledge, lode or vein, extending 10 feet from the location monument in a Easterly direction and 1490 feet in a Westerly direction, together with 300 feet on each side of the center of the ledge for the entire length of the claim.

The exterior boundaries of this claim are clearly marked by solid PVC pipe, capped and firmly set in the ground and bearing applicable monument designation. The description of such claim is: Beginning at the Northeast Corner:

thence, South 600 feet to the Southeast Corner, a 3" in diameter by 5' in length PVC Pipe, thence, West 750 feet to the South Side Center, a 3" in diameter by 5' in length PVC Pipe, thence, West 750 feet to the Southwest Corner, a 3" in diameter by 5' in length PVC Pipe, thence, North 600 feet to the Northwest Corner, a 3" in diameter by 5' in length PVC Pipe, thence, East 750 feet to the North Side Center, a 3" in diameter by 5' in length PVC Pipe, thence, East 750 feet to the Northeast Corner, a 3" in diameter by 5' in length PVC Pipe, the point and place of beginning.

The Monumentation and marking of the exterior boundaries of this claim was completed by the 18th day of November, 1991.

The location work consisted of making a claim map as provided in NRS 517.040. Two copies of this claim map have been filed with the Eureka County Recorder, and the lode claim filing fee has been paid to the County Recorder.

LOCATOR: DOUGLAS F. STERCK
P. O. Box 7
Boulder, Wyoming 82923

Douglas F. Sterck

Douglas F. Sterck

Dated and Signed this 19th day of December, 1991.

BOOK 230 PAGE 538
OFFICIAL RECORDS
RECORDED AT THE REQUEST OF
G. A. M. Mountain
92 JAN 13 AM 11:25
EUREKA COUNTY, NEVADA
M. N. REBALEATI, RECORDER
FILE NO. 139302
FEE \$ 25

92 JAN -9 P2:07

BUR. OF LAND MANAGEMENT

Recording Requested by:
and
When Recorded Mail To:
DOUGLAS F. STERCK
P. O. Box 7
Boulder, Wyoming 82923

139303

CERTIFICATE OF LOCATION
LODE CLAIM

TO ALL WHOM IT MAY CONCERN:

The undersigned hereby certifies that he has caused to be located the LONE # 24
lode mining claim on the 5th day of November, 1991.

The name and mailing address of the locator is:

DOUGLAS F. STERCK
P. O. Box 7
Boulder, Wyoming 82923

Said Claim is located in the protracted NE/4 of Sec. 20, Twp. 20 North, Range 51 East,
SE/4 of Sec. 17, Twp. 20 North, Range 51 East,
NW/4 of Sec. 20, Twp. 20 North, Range 51 East,
SW/4 of Sec. 17, Twp. 20 North, Range 51 East,
Mount Diablo Base and Meridian, Eureka County, Nevada.

To tie this claim to the Public Survey, begin at the SW corner of Section 19,
Township 20 North, Range 52 East, Mount Diablo Base and Meridian, thence
11,000 feet North and 25,900 feet West to the Northeast corner of this
claim.

The general course of the lode or vein is East and West.

We (or I) claim 1500 linear feet along the course of the ledge, lode or vein,
extending 1490 feet from the location monument in a Easterly direction and 10
feet in a Westerly direction, together with 300 feet on each side of the center of
the ledge for the entire length of the claim.

The exterior boundaries of this claim are clearly marked by solid PVC pipe, capped
and firmly set in the ground and bearing applicable monument designation. The description of
such claim is: Beginning at the Northeast Corner:

thence, South 600 feet to the Southeast Corner, a 3" in diameter by 5' in length PVC Pipe,
thence, West 750 feet to the South Side Center, a 3" in diameter by 5' in length PVC Pipe,
thence, West 750 feet to the Southwest Corner, a 3" in diameter by 5' in length PVC Pipe,
thence, North 600 feet to the Northwest Corner, a 3" in diameter by 5' in length PVC Pipe,
thence, East 750 feet to the North Side Center, a 3" in diameter by 5' in length PVC Pipe,
thence, East 750 feet to the Northeast Corner, a 3" in diameter by 5' in length PVC Pipe,
the point and place of beginning.

The Monumentation and marking of the exterior boundaries of this claim was completed by
the 18th day of November, 1991.

The location work consisted of making a claim map as provided in NRS 517.040. Two copies
of this claim map have been filed with the Eureka County Recorder, and the lode claim
filing fee has been paid to the County Recorder.

LOCATOR: DOUGLAS F. STERCK
P. O. Box 7
Boulder, Wyoming 82923

Douglas F. Sterck

Douglas F. Sterck

Dated and Signed this 19th day
of December, 1991.

92 JAN -9 P2:07

BUR. OF LAND MANAGEMENT

139303

BOOK 230 PAGE 539
OFFICIAL RECORDS
RECORDED AT THE REQUEST OF
Pokey Mountain
92 JAN 13 AM 12:5
D. Sterck
EUREKA COUNTY, NEVADA
M.N. REBALAULT, RECORDER
FILE NO. 6225

BOOK 230 PAGE 539

Recording Requested by:
and
When Recorded Mail To:
DOUGLAS F. STERCK
P. O. Box 7
Boulder, Wyoming 82923

139304

CERTIFICATE OF LOCATION
LODE CLAIM

TO ALL WHOM IT MAY CONCERN:

The undersigned hereby certifies that he has caused to be located the LONE # 25 lode mining claim on the 5th day of November, 1991.

The name and mailing address of the locator is:

DOUGLAS F. STERCK
P. O. Box 7
Boulder, Wyoming 82923

Said Claim is located in the protracted

NE/4 of Sec. <u>19</u>	, Twp. <u>20 North</u>	, Range <u>51 East</u>
SE/4 of Sec. _____	, Twp. <u>20 North</u>	, Range <u>51 East</u>
NW/4 of Sec. <u>20</u>	, Twp. <u>20 North</u>	, Range <u>51 East</u>
SW/4 of Sec. _____	, Twp. <u>20 North</u>	, Range <u>51 East</u>

 Mount Diablo Base and Meridian, Eureka County, Nevada.

To tie this claim to the Public Survey, begin at the SW corner of Section 19, Township 20 North, Range 52 East, Mount Diablo Base and Meridian, thence 10,400 feet North and 27,400 feet West to the Northeast corner of this claim.

The general course of the lode or vein is East and West.

We (or I) claim 1500 linear feet along the course of the ledge, lode or vein, extending 10 feet from the location monument in a Easterly direction and 1490 feet in a Westerly direction, together with 300 feet on each side of the center of the ledge for the entire length of the claim.

The exterior boundaries of this claim are clearly marked by solid PVC pipe, capped and firmly set in the ground and bearing applicable monument designation. The description of such claim is: Beginning at the Northeast Corner:

thence, South 600 feet to the Southeast Corner, a 3" in diameter by 5' in length PVC Pipe,
thence, West 750 feet to the South Side Center, a 3" in diameter by 5' in length PVC Pipe,
thence, West 750 feet to the Southwest Corner, a 3" in diameter by 5' in length PVC Pipe,
thence, North 600 feet to the Northwest Corner, a 3" in diameter by 5' in length PVC Pipe,
thence, East 750 feet to the North Side Center, a 3" in diameter by 5' in length PVC Pipe,
thence, East 750 feet to the Northeast Corner, a 3" in diameter by 5' in length PVC Pipe,
the point and place of beginning.

The Monumentation and marking of the exterior boundaries of this claim was completed by the 18th day of November, 1991.

The location work consisted of making a claim map as provided in NRS 517.040. Two copies of this claim map have been filed with the Eureka County Recorder, and the lode claim filing fee has been paid to the County Recorder.

LOCATOR: DOUGLAS F. STERCK
P. O. Box 7
Boulder, Wyoming 82923

Douglas F. Sterck
Douglas F. Sterck

Dated and Signed this 19th day of December, 1991.

92 JAN -9 P2:07

BUR. OF LAND MANAGEMENT

139304

BOOK 230 PAGE 546
OFFICIAL RECORDS
RECORDED AT THE REQUEST OF
Douglas F. Sterck
92 JAN 13 AM 25
EUREKA COUNTY, NEVADA
M.N. REBAL/EATI. RECORDER
FILE NO. 625

BOOK 230 PAGE 540

Recording Requested by:
and
When Recorded Mail To:

DOUGLAS F. STERCK
P. O. Box 7
Boulder, Wyoming 82923

139305

CERTIFICATE OF LOCATION
LODE CLAIM

TO ALL WHOM IT MAY CONCERN:

The undersigned hereby certifies that he has caused to be located the LONE # 26
lode mining claim on the 5th day of November, 1991.

The name and mailing address of the locator is:

DOUGLAS F. STERCK
P. O. Box 7
Boulder, Wyoming 82923

Said Claim is located in the protracted NE/4 of Sec. 20, Twp. 20 North, Range 51 East,
SE/4 of Sec. 20, Twp. 20 North, Range 51 East,
NW/4 of Sec. 20, Twp. 20 North, Range 51 East,
SW/4 of Sec. 20, Twp. 20 North, Range 51 East,
Mount Diablo Base and Meridian, Eureka County, Nevada.

To tie this claim to the Public Survey, begin at the SW corner of Section 19,
Township 20 North, Range 52 East, Mount Diablo Base and Meridian, thence
10,400 feet North and 25,900 feet West to the Northeast corner of this
claim.

The general course of the lode or vein is East and West.

We (or I) claim 1500 linear feet along the course of the ledge, lode or vein,
extending 1490 feet from the location monument in a Easterly direction and 10
feet in a Westerly direction, together with 300 feet on each side of the center of
the ledge for the entire length of the claim.

The exterior boundaries of this claim are clearly marked by solid PVC pipe, capped
and firmly set in the ground and bearing applicable monument designation. The description of
such claim is: Beginning at the Northeast Corner:

thence, South 600 feet to the Southeast Corner, a 3" in diameter by 5' in length PVC Pipe,
thence, West 750 feet to the South Side Center, a 3" in diameter by 5' in length PVC Pipe,
thence, West 750 feet to the Southwest Corner, a 3" in diameter by 5' in length PVC Pipe,
thence, North 600 feet to the Northwest Corner, a 3" in diameter by 5' in length PVC Pipe,
thence, East 750 feet to the North Side Center, a 3" in diameter by 5' in length PVC Pipe,
thence, East 750 feet to the Northeast Corner, a 3" in diameter by 5' in length PVC Pipe,
the point and place of beginning.

The Monumentation and marking of the exterior boundaries of this claim was completed by
the 18th day of November, 1991.

The location work consisted of making a claim map as provided in NRS 517.040. Two copies
of this claim map have been filed with the Eureka County Recorder, and the lode claim
filing fee has been paid to the County Recorder.

LOCATOR: DOUGLAS F. STERCK
P. O. Box 7
Boulder, Wyoming 82923

Douglas F. Sterck

Douglas F. Sterck

Dated and Signed this 19th day
of December, 1991.

92 JAN -9 P2:07

BUR. OF LAND MANAGEMENT

BOOK 230 PAGE 541
OFFICIAL RECORDS
RECORDED AT THE REQUEST OF
Rocky Mountain
Surveyors
92 JAN 13 AM 12:25
EUREKA COUNTY, NEVADA
M.N. REBALAATI, RECORDER
FILE NO. 139305
FEE \$ 25

BOOK 230 PAGE 541

Recording Requested by:
and
When Recorded Mail To:
DOUGLAS F. STERCK
P. O. Box 7
Boulder, Wyoming 82923

139306

CERTIFICATE OF LOCATION
LODE CLAIM

TO ALL WHOM IT MAY CONCERN:

The undersigned hereby certifies that he has caused to be located the LONE # 27 lode mining claim on the 5th day of November, 1991.

The name and mailing address of the locator is:

DOUGLAS F. STERCK
P. O. Box 7
Boulder, Wyoming 82923

Said Claim is located in the protracted NE/4 of Sec. 19, Twp. 20 North, Range 51 East, SE/4 of Sec. , Twp. 20 North, Range 51 East, NW/4 of Sec. 20, Twp. 20 North, Range 51 East, SW/4 of Sec. , Twp. 20 North, Range 51 East, Mount Diablo Base and Meridian, Eureka County, Nevada.

To tie this claim to the Public Survey, begin at the SW corner of Section 19, Township 20 North, Range 52 East, Mount Diablo Base and Meridian, thence 9800 feet North and 27,400 feet West to the Northeast corner of this claim.

The general course of the lode or vein is East and West.

We (or I) claim 1500 linear feet along the course of the ledge, lode or vein, extending 10 feet from the location monument in a Easterly direction and 1490 feet in a Westerly direction, together with 300 feet on each side of the center of the ledge for the entire length of the claim.

The exterior boundaries of this claim are clearly marked by solid PVC pipe, capped and firmly set in the ground and bearing applicable monument designation. The description of such claim is: Beginning at the Northeast Corner:

thence, South 600 feet to the Southeast Corner, a 3" in diameter by 5' in length PVC Pipe,
thence, West 750 feet to the South Side Center, a 3" in diameter by 5' in length PVC Pipe,
thence, West 750 feet to the Southwest Corner, a 3" in diameter by 5' in length PVC Pipe,
thence, North 600 feet to the Northwest Corner, a 3" in diameter by 5' in length PVC Pipe,
thence, East 750 feet to the North Side Center, a 3" in diameter by 5' in length PVC Pipe,
thence, East 750 feet to the Northeast Corner, a 3" in diameter by 5' in length PVC Pipe,
the point and place of beginning.

The Monumentation and marking of the exterior boundaries of this claim was completed by the 18th day of November, 1991.

The location work consisted of making a claim map as provided in NRS 517.040. Two copies of this claim map have been filed with the Eureka County Recorder, and the lode claim filing fee has been paid to the County Recorder.

LOCATOR: DOUGLAS F. STERCK
P. O. Box 7
Boulder, Wyoming 82923

Douglas F. Sterck
Douglas F. Sterck

Dated and Signed this 19th day of December, 1991.

RECORDS SECTION
92 JUN -9 P2:07
BUR. OF LAND MANAGEMENT

139306

BOOK 230 PAGE 542
OFFICIAL RECORDS
RECORDED AT THE REQUEST OF
Decker Mountain
92 JUN 13 AM 12:25
EUREKA COUNTY, NEVADA
M.N. REBALEATI, RECORDER
FILE NO. 625

BOOK 230 PAGE 542

Recording Requested by:
and
When Recorded Mail To:
DOUGLAS F. STERCK
P. O. Box 7
Boulder, Wyoming 82923

139307

CERTIFICATE OF LOCATION
LODE CLAIM

TO ALL WHOM IT MAY CONCERN:

The undersigned hereby certifies that he has caused to be located the LONE # 28
lode mining claim on the 5th day of November, 1991.

The name and mailing address of the locator is:

DOUGLAS F. STERCK
P. O. Box 7
Boulder, Wyoming 82923

Said Claim is located in the protracted NE/4 of Sec. 20, Twp. 20 North, Range 51 East,
SE/4 of Sec. 20, Twp. 20 North, Range 51 East,
NW/4 of Sec. 20, Twp. 20 North, Range 51 East,
SW/4 of Sec. 20, Twp. 20 North, Range 51 East,
Mount Diablo Base and Meridian, Eureka County, Nevada.

To tie this claim to the Public Survey, begin at the SW corner of Section 19,
Township 20 North, Range 52 East, Mount Diablo Base and Meridian, thence
9800 feet North and 25,900 feet West to the Northeast corner of this
claim.

The general course of the lode or vein is East and West.

We (or I) claim 1500 linear feet along the course of the ledge, lode or vein,
extending 1490 feet from the location monument in a Easterly direction and 10
feet in a Westerly direction, together with 300 feet on each side of the center of
the ledge for the entire length of the claim.

The exterior boundaries of this claim are clearly marked by solid PVC pipe, capped
and firmly set in the ground and bearing applicable monument designation. The description of
such claim is: Beginning at the Northeast Corner:

thence, South 600 feet to the Southeast Corner, a 3" in diameter by 5' in length PVC Pipe,
thence, West 750 feet to the South Side Center, a 3" in diameter by 5' in length PVC Pipe,
thence, West 750 feet to the Southwest Corner, a 3" in diameter by 5' in length PVC Pipe,
thence, North 600 feet to the Northwest Corner, a 3" in diameter by 5' in length PVC Pipe,
thence, East 750 feet to the North Side Center, a 3" in diameter by 5' in length PVC Pipe,
thence, East 750 feet to the Northeast Corner, a 3" in diameter by 5' in length PVC Pipe,
the point and place of beginning.

The Monumentation and marking of the exterior boundaries of this claim was completed by
the 18th day of November, 1991.

The location work consisted of making a claim map as provided in NRS 517.040. Two copies
of this claim map have been filed with the Eureka County Recorder, and the lode claim
filing fee has been paid to the County Recorder.

LOCATOR: DOUGLAS F. STERCK
P. O. Box 7
Boulder, Wyoming 82923

Douglas F. Sterck
Douglas F. Sterck

Dated and Signed this 19th day
of December, 1991.

NEVADA STATE DEPT. OF
92 JAN -9 P2:07
BUR. OF LAND MANAGEMENT

BOOK 230 PAGE 543
OFFICIAL RECORDS
RECORDED AT THE REQUEST OF
Rocky Mountain
Devergers
92 JAN 13 AM 12:25
EUREKA COUNTY, NEVADA
M.N. REBALEATI, RECORDER
FILE NO. 139307
FEE \$ 6.25

BOOK 230 PAGE 543

Recording Requested by:
and
When Recorded Mail To:
DOUGLAS F. STERCK,
P. O. Box 7
Boulder, Wyoming 82923

139308

CERTIFICATE OF LOCATION
LODE CLAIM

TO ALL WHOM IT MAY CONCERN:

The undersigned hereby certifies that he has caused to be located the LONE # 29
lode mining claim on the 5th day of November, 1991.

The name and mailing address of the locator is:

DOUGLAS F. STERCK
P. O. Box 7
Boulder, Wyoming 82923

Said Claim is located in the protracted NE/4 of Sec. 19, Twp. 20 North, Range 51 East,
SE/4 of Sec. _____, Twp. 20 North, Range 51 East,
NW/4 of Sec. 20, Twp. 20 North, Range 51 East,
SW/4 of Sec. _____, Twp. 20 North, Range 51 East,
Mount Diablo Base and Meridian, Eureka County, Nevada.

To tie this claim to the Public Survey, begin at the SW corner of Section 19,
Township 20 North, Range 52 East, Mount Diablo Base and Meridian, thence
9200 feet North and 27,400 feet West to the Northeast corner of this
claim.

The general course of the lode or vein is East and West.

We (or I) claim 1500 linear feet along the course of the ledge, lode or vein,
extending 10 feet from the location monument in a Easterly direction and 1490
feet in a Westerly direction, together with 300 feet on each side of the center of
the ledge for the entire length of the claim.

The exterior boundaries of this claim are clearly marked by solid PVC pipe, capped
and firmly set in the ground and bearing applicable monument designation. The description of
such claim is: Beginning at the Northeast Corner:

thence, South 600 feet to the Southeast Corner, a 3" in diameter by 5' in length PVC Pipe,
thence, West 750 feet to the South Side Center, a 3" in diameter by 5' in length PVC Pipe,
thence, West 750 feet to the Southwest Corner, a 3" in diameter by 5' in length PVC Pipe,
thence, North 600 feet to the Northwest Corner, a 3" in diameter by 5' in length PVC Pipe,
thence, East 750 feet to the North Side Center, a 3" in diameter by 5' in length PVC Pipe,
thence, East 750 feet to the Northeast Corner, a 3" in diameter by 5' in length PVC Pipe,
the point and place of beginning.

The Monumentation and marking of the exterior boundaries of this claim was completed by
the 18th day of November, 1991.

The location work consisted of making a claim map as provided in NRS 517.040. Two copies
of this claim map have been filed with the Eureka County Recorder, and the lode claim
filing fee has been paid to the County Recorder.

LOCATOR: DOUGLAS F. STERCK
P. O. Box 7
Boulder, Wyoming 82923

Douglas F. Sterck

Douglas F. Sterck

Dated and Signed this 19th day
of December, 1991.

NEVADA STATE RECORDS
92 JAN -9 P2:07
BUREAU OF LAND MANAGEMENT

BOOK 230 PAGE 544
OFFICIAL RECORDS
RECORDED AT THE REQUEST OF
Rocky Mountain
Surveyors
92 JUN 13 AM 125
EUREKA COUNTY, NEVADA
M.N. REGALEATI, RECORDER
FILE NO. 139308
FEE \$ 25
6-

BOOK 230 PAGE 544

Recording Requested by:
and
When Recorded Mail To:
DOUGLAS F. STERCK
P. O. Box 7
Boulder, Wyoming 82923

139309

CERTIFICATE OF LOCATION
LODE CLAIM

TO ALL WHOM IT MAY CONCERN:

The undersigned hereby certifies that he has caused to be located the LONE # 30
lode mining claim on the 5th day of November, 1991.

The name and mailing address of the locator is:

DOUGLAS F. STERCK
P. O. Box 7
Boulder, Wyoming 82923

Said Claim is located in the protracted NE/4 of Sec. 20, Twp. 20 North, Range 51 East,
SE/4 of Sec. 20, Twp. 20 North, Range 51 East,
NW/4 of Sec. 20, Twp. 20 North, Range 51 East,
SW/4 of Sec. 20, Twp. 20 North, Range 51 East,
Mount Diablo Base and Meridian, Eureka County, Nevada.

To tie this claim to the Public Survey, begin at the SW corner of Section 19,
Township 20 North, Range 52 East, Mount Diablo Base and Meridian, thence
9200 feet North and 25,900 feet West to the Northeast corner of this
claim.

The general course of the lode or vein is East and West.

We (or I) claim 1500 linear feet along the course of the ledge, lode or vein,
extending 1490 feet from the location monument in a Easterly direction and 10
feet in a Westerly direction, together with 300 feet on each side of the center of
the ledge for the entire length of the claim.

The exterior boundaries of this claim are clearly marked by solid PVC pipe, capped
and firmly set in the ground and bearing applicable monument designation. The description of
such claim is: Beginning at the Northeast Corner:

thence, South 600 feet to the Southeast Corner, a 3" in diameter by 5' in length PVC Pipe,
thence, West 750 feet to the South Side Center, a 3" in diameter by 5' in length PVC Pipe,
thence, West 750 feet to the Southwest Corner, a 3" in diameter by 5' in length PVC Pipe,
thence, North 600 feet to the Northwest Corner, a 3" in diameter by 5' in length PVC Pipe,
thence, East 750 feet to the North Side Center, a 3" in diameter by 5' in length PVC Pipe,
thence, East 750 feet to the Northeast Corner, a 3" in diameter by 5' in length PVC Pipe,
the point and place of beginning.

The Monumentation and marking of the exterior boundaries of this claim was completed by
the 18th day of November, 1991.

The location work consisted of making a claim map as provided in NRS 517.040. Two copies
of this claim map have been filed with the Eureka County Recorder, and the lode claim
filing fee has been paid to the County Recorder.

LOCATOR: DOUGLAS F. STERCK
P. O. Box 7
Boulder, Wyoming 82923

Douglas F. Sterck

Douglas F. Sterck

Dated and Signed this 19th day
of December, 1991.

NEVADA STATE DEPARTMENT

92 JAN -9 P2:07

SUR. OF LAND MANAGEMENT

139309

EUREKA COUNTY, NEVADA
M. N. REBALCATTI, RECORDER
FILE NO. 625

92 JAN 13 AM 125

BOOK 238 PAGE 545
OFFICIAL RECORDS
RECORDED AT THE REQUEST OF
Fockey Mountain

BOOK 230 PAGE 545

Recording Requested by:
and

When Recorded Mail To:

DOUGLAS F. STERCK
P. O. Box 7
Boulder, Wyoming 82923

139310

CERTIFICATE OF LOCATION
LODE CLAIM

TO ALL WHOM IT MAY CONCERN:

The undersigned hereby certifies that he has caused to be located the LONE # 31
lode mining claim on the 4th day of November, 1991.

The name and mailing address of the locator is:

DOUGLAS F. STERCK
P. O. Box 7
Boulder, Wyoming 82923

Said Claim is located in the protracted NE/4 of Sec. 17, Twp. 20 North, Range 51 East,
SE/4 of Sec. _____, Twp. 20 North, Range 51 East,
NW/4 of Sec. 16, Twp. 20 North, Range 51 East,
SW/4 of Sec. _____, Twp. 20 North, Range 51 East,
Mount Diablo Base and Meridian, Eureka County, Nevada.

To tie this claim to the Public Survey, begin at the SW corner of Section 19,
Township 20 North, Range 52 East, Mount Diablo Base and Meridian, thence
14,600 feet North and 22,900 feet West to the Northeast corner of this
claim.

The general course of the lode or vein is East and West.

We (or I) claim 1500 linear feet along the course of the ledge, lode or vein,
extending 100 feet from the location monument in a Easterly direction and 1400
feet in a Westerly direction, together with 300 feet on each side of the center of
the ledge for the entire length of the claim.

The exterior boundaries of this claim are clearly marked by solid PVC pipe, capped
and firmly set in the ground and bearing applicable monument designation. The description of
such claim is: Beginning at the Northeast Corner:

thence, South 600 feet to the Southeast Corner, a 3" in diameter by 5' in length PVC Pipe,
thence, West 750 feet to the South Side Center, a 3" in diameter by 5' in length PVC Pipe,
thence, West 750 feet to the Southwest Corner, a 3" in diameter by 5' in length PVC Pipe,
thence, North 600 feet to the Northwest Corner, a 3" in diameter by 5' in length PVC Pipe,
thence, East 750 feet to the North Side Center, a 3" in diameter by 5' in length PVC Pipe,
thence, East 750 feet to the Northeast Corner, a 3" in diameter by 5' in length PVC Pipe,
the point and place of beginning.

The Monumentation and marking of the exterior boundaries of this claim was completed by
the 18th day of November, 1991.

The location work consisted of making a claim map as provided in NRS 517.040. Two copies
of this claim map have been filed with the Eureka County Recorder, and the lode claim
filing fee has been paid to the County Recorder.

LOCATOR: DOUGLAS F. STERCK
P. O. Box 7
Boulder, Wyoming 82923

Douglas F. Sterck

Douglas F. Sterck

Dated and Signed this 19th day
of December, 1991.

NEVADA STATE FILE
72 JUN -9 P 2:07
BUREAU OF LAND MANAGEMENT

BOOK 230 PAGE 546
OFFICIAL RECORDS
RECORDED AT THE REQUEST OF
Rocky Mountain
92 JUN 13 AM 12:25
Schwartz
EUREKA COUNTY, NEVADA
M.N. REBALEATI, RECORDER
FILE NO. 139310
FEE \$ 25

BOOK 230 PAGE 546

Recording Requested by:
and
When Recorded Mail To:

DOUGLAS F. STERCK
P. O. Box 7
Boulder, Wyoming 82923

139311

CERTIFICATE OF LOCATION
LODE CLAIM

TO ALL WHOM IT MAY CONCERN:

The undersigned hereby certifies that he has caused to be located the LONE # 32
lode mining claim on the 4th day of November, 1991.

The name and mailing address of the locator is:

DOUGLAS F. STERCK
P. O. Box 7
Boulder, Wyoming 82923

Said Claim is located in the protracted NE/4 of Sec. 17, Twp. 20 North, Range 51 East,
SE/4 of Sec. _____, Twp. 20 North, Range 51 East,
NW/4 of Sec. 16, Twp. 20 North, Range 51 East,
SW/4 of Sec. _____, Twp. 20 North, Range 51 East,
Mount Diablo Base and Meridian, Eureka County, Nevada.

To tie this claim to the Public Survey, begin at the SW corner of Section 19,
Township 20 North, Range 52 East, Mount Diablo Base and Meridian, thence
14,000 feet North and 22,900 feet West to the Northeast corner of this
claim.

The general course of the lode or vein is East and West.

We (or I) claim 1500 linear feet along the course of the ledge, lode or vein,
extending 10 feet from the location monument in a Easterly direction and 1490
feet in a Westerly direction, together with 300 feet on each side of the center of
the ledge for the entire length of the claim.

The exterior boundaries of this claim are clearly marked by solid PVC pipe, capped,
and firmly set in the ground and bearing applicable monument designation. The description of
such claim is: Beginning at the Northeast Corner:

thence, South 600 feet to the Southeast Corner, a 3" in diameter by 5' in length PVC Pipe,
thence, West 750 feet to the South Side Center, a 3" in diameter by 5' in length PVC Pipe,
thence, West 750 feet to the Southwest Corner, a 3" in diameter by 5' in length PVC Pipe,
thence, North 600 feet to the Northwest Corner, a 3" in diameter by 5' in length PVC Pipe,
thence, East 750 feet to the North Side Center, a 3" in diameter by 5' in length PVC Pipe,
thence, East 750 feet to the Northeast Corner, a 3" in diameter by 5' in length PVC Pipe,
the point and place of beginning.

The Monumentation and marking of the exterior boundaries of this claim was completed by
the 18th day of November, 1991.

The location work consisted of making a claim map as provided in NRS 517.040. Two copies
of this claim map have been filed with the Eureka County Recorder, and the lode claim
filing fee has been paid to the County Recorder.

LOCATOR: DOUGLAS F. STERCK
P. O. Box 7
Boulder, Wyoming 82923

Douglas F. Sterck

Douglas F. Sterck

Dated and Signed this 19th day
of December, 1991.

NEVADA STATE OFFICE

92 JAN -9 P2:07

BUREAU OF LAND MANAGEMENT

BOOK 230 PAGE 547
OFFICIAL RECORDS
RECORDED AT THE REQUEST OF
Ricky Mountain
92 JAN 13 AM 125
DeWitt
EUREKA COUNTY, NEVADA
M.N. REBALEATI, RECORDER
FILE NO. 139311
FEE \$ 6.25

BOOK 230 PAGE 547

Recording Requested by:
and
When Recorded Mail To:
DOUGLAS F. STERCK
P. O. Box 7
Boulder, Wyoming 82923

139312

CERTIFICATE OF LOCATION
LODE CLAIM

TO ALL WHOM IT MAY CONCERN:

The undersigned hereby certifies that he has caused to be located the LONE # 33 lode mining claim on the 4th day of November, 1991.

The name and mailing address of the locator is:

DOUGLAS F. STERCK
P. O. Box 7
Boulder, Wyoming 82923

Said Claim is located in the protracted NE/4 of Sec. 17, Twp. 20 North, Range 51 East, SE/4 of Sec. 17, Twp. 20 North, Range 51 East, NW/4 of Sec. 16, Twp. 20 North, Range 51 East, SW/4 of Sec. 16, Twp. 20 North, Range 51 East, Mount Diablo Base and Meridian, Eureka County, Nevada.

To tie this claim to the Public Survey, begin at the SW corner of Section 19, Township 20 North, Range 52 East, Mount Diablo Base and Meridian, thence 13,400 feet North and 22,900 feet West to the Northeast corner of this claim.

The general course of the lode or vein is East and West.

We (or I) claim 1500 linear feet along the course of the ledge, lode or vein, extending 10 feet from the location monument in a Easterly direction and 1490 feet in a Westerly direction, together with 300 feet on each side of the center of the ledge for the entire length of the claim.

The exterior boundaries of this claim are clearly marked by solid PVC pipe, capped and firmly set in the ground and bearing applicable monument designation. The description of such claim is: Beginning at the Northeast Corner:

thence, South 600 feet to the Southeast Corner, a 3" in diameter by 5' in length PVC Pipe,
thence, West 750 feet to the South Side Center, a 3" in diameter by 5' in length PVC Pipe,
thence, West 750 feet to the Southwest Corner, a 3" in diameter by 5' in length PVC Pipe,
thence, North 600 feet to the Northwest Corner, a 3" in diameter by 5' in length PVC Pipe,
thence, East 750 feet to the North Side Center, a 3" in diameter by 5' in length PVC Pipe,
thence, East 750 feet to the Northeast Corner, a 3" in diameter by 5' in length PVC Pipe,
the point and place of beginning.

The Monumentation and marking of the exterior boundaries of this claim was completed by the 18th day of November, 1991.

The location work consisted of making a claim map as provided in NRS 517.040. Two copies of this claim map have been filed with the Eureka County Recorder, and the lode claim filing fee has been paid to the County Recorder.

LOCATOR: DOUGLAS F. STERCK
P. O. Box 7
Boulder, Wyoming 82923

Douglas F. Sterck

Dated and Signed this 19th day of December, 1991.

Douglas F. Sterck

NEVADA STATE OFFICE

92 JAN -9 P2:07

BUREAU OF LAND MANAGEMENT

BOOK 230 PAGE 548
OFFICIAL RECORDS
RECORDED AT THE REQUEST OF
Rocky Mountain
Development
92 JAN 13 AM 25
EUREKA COUNTY, NEVADA
M.M. REBALEATI, RECORDER
FILE NO. 139312
FEE \$ 6.25

BOOK 230 PAGE 548

Recording Requested by:
and
When Recorded Mail To:
DOUGLAS F. STERCK
P. O. Box 7
Boulder, Wyoming 82923

139313

CERTIFICATE OF LOCATION
LODE CLAIM

TO ALL WHOM IT MAY CONCERN:

The undersigned hereby certifies that he has caused to be located the LONE # 34 lode mining claim on the 4th day of November, 1991.

The name and mailing address of the locator is:

DOUGLAS F. STERCK
P. O. Box 7
Boulder, Wyoming 82923

Said Claim is located in the protracted NE/4 of Sec. _____, Twp. 20 North, Range 51 East,
SE/4 of Sec. 17, Twp. 20 North, Range 51 East,
NW/4 of Sec. _____, Twp. 20 North, Range 51 East,
SW/4 of Sec. 16, Twp. 20 North, Range 51 East,
Mount Diablo Base and Meridian, Eureka County, Nevada.

To tie this claim to the Public Survey, begin at the SW corner of Section 19,
Township 20 North, Range 52 East, Mount Diablo Base and Meridian, thence
12,800 feet North and 22,900 feet West to the Northeast corner of this
claim.

The general course of the lode or vein is East and West.

We (or I) claim 1500 linear feet along the course of the ledge, lode or vein,
extending 10 feet from the location monument in a Easterly direction and 1490
feet in a Westerly direction, together with 300 feet on each side of the center of
the ledge for the entire length of the claim.

The exterior boundaries of this claim are clearly marked by solid PVC pipe, capped
and firmly set in the ground and bearing applicable monument designation. The description of
such claim is: Beginning at the Northeast Corner:

thence, South 600 feet to the Southeast Corner, a 3" in diameter by 5' in length PVC Pipe,
thence, West 750 feet to the South Side Center, a 3" in diameter by 5' in length PVC Pipe,
thence, West 750 feet to the Southwest Corner, a 3" in diameter by 5' in length PVC Pipe,
thence, North 600 feet to the Northwest Corner, a 3" in diameter by 5' in length PVC Pipe,
thence, East 750 feet to the North Side Center, a 3" in diameter by 5' in length PVC Pipe,
thence, East 750 feet to the Northeast Corner, a 3" in diameter by 5' in length PVC Pipe,
the point and place of beginning.

The Monumentation and marking of the exterior boundaries of this claim was completed by
the 18th day of November, 1991.

The location work consisted of making a claim map as provided in NRS 517.040. Two copies
of this claim map have been filed with the Eureka County Recorder, and the lode claim
filing fee has been paid to the County Recorder.

LOCATOR: DOUGLAS F. STERCK
P. O. Box 7
Boulder, Wyoming 82923

Douglas F. Sterck

Douglas F. Sterck

Dated and Signed this 19th day
of December, 1991.

NEVADA STATE OFFICE

92 JAN -9 P2:07

BOOK OF RECORDS

139313

EUREKA COUNTY, NEVADA
M.N. REBALEATI, RECORDER
FILE NO. 92-23

92 JAN 13 AM 12:25

BOOK 230
PAGE 549
OFFICIAL RECORDS
RECORDED AT THE REQUEST OF
Douglas F. Sterck

BOOK 230 PAGE 549

Recording Requested by:
and
When Recorded Mail To:
DOUGLAS F. STERCK
P. O. Box 7
Boulder, Wyoming 82923

139314

CERTIFICATE OF LOCATION
LODE CLAIM

TO ALL WHOM IT MAY CONCERN:

The undersigned hereby certifies that he has caused to be located the lode mining claim on the 4th day of November, 1991. LONE # 35

The name and mailing address of the locator is:

DOUGLAS F. STERCK
P. O. Box 7
Boulder, Wyoming 82923

Said Claim is located in the protracted NE/4 of Sec. _____, Twp. 20 North, Range 51 East,
SE/4 of Sec. 17, Twp. 20 North, Range 51 East,
NW/4 of Sec. _____, Twp. 20 North, Range 51 East,
SW/4 of Sec. 16, Twp. 20 North, Range 51 East,
Mount Diablo Base and Meridian, Eureka County, Nevada.

To tie this claim to the Public Survey, begin at the SW corner of Section 19,
Township 20 North, Range 52 East, Mount Diablo Base and Meridian, thence
12,200 feet North and 22,900 feet West to the Northeast corner of this
claim.

The general course of the lode or vein is East and West.

We (or I) claim 1500 linear feet along the course of the ledge, lode or vein,
extending 10 feet from the location monument in a Easterly direction and 1490
feet in a Westerly direction, together with 300 feet on each side of the center of
the ledge for the entire length of the claim.

The exterior boundaries of this claim are clearly marked by solid PVC pipe, capped
and firmly set in the ground and bearing applicable monument designation. The description of
such claim is: Beginning at the Northeast Corner:

thence, South 600 feet to the Southeast Corner, a 3" in diameter by 5' in length PVC Pipe,
thence, West 750 feet to the South Side Center, a 3" in diameter by 5' in length PVC Pipe,
thence, West 750 feet to the Southwest Corner, a 3" in diameter by 5' in length PVC Pipe,
thence, North 600 feet to the Northwest Corner, a 3" in diameter by 5' in length PVC Pipe,
thence, East 750 feet to the North Side Center, a 3" in diameter by 5' in length PVC Pipe,
thence, East 750 feet to the Northeast Corner, a 3" in diameter by 5' in length PVC Pipe,
the point and place of beginning.

The Monumentation and marking of the exterior boundaries of this claim was completed by
the 18th day of November, 1991.

The location work consisted of making a claim map as provided in NRS 517.040. Two copies
of this claim map have been filed with the Eureka County Recorder, and the lode claim
filing fee has been paid to the County Recorder.

LOCATOR: DOUGLAS F. STERCK
P. O. Box 7
Boulder, Wyoming 82923

Douglas F. Sterck

Douglas F. Sterck

Dated and Signed this 19th day
of December, 1991.

NEVADA STATE OFFICIAL

92 JAN -9 P2:07

BUR OF LAND MANAGE

BOOK 230 PAGE 550
OFFICIAL RECORDS
RECORDED AT THE REQUEST OF
Roby Mountain
92 JAN 13 AM 125
Douglas F. Sterck
EUREKA COUNTY, NEVADA
M.N. REBAL EATL RECORDER
FILE NO. 139314

BOOK 230 PAGE 550

Recording Requested by:
and
When Recorded Mail To:

DOUGLAS F. STERCK
P. O. Box 7
Boulder, Wyoming 82923

139315

CERTIFICATE OF LOCATION
LODE CLAIM

TO ALL WHOM IT MAY CONCERN:

The undersigned hereby certifies that he has caused to be located the LONE # 36
lode mining claim on the 4th day of November, 1991.

The name and mailing address of the locator is:

DOUGLAS F. STERCK
P. O. Box 7
Boulder, Wyoming 82923

Said Claim is located in the protracted
Mount Diablo Base and Meridian, Eureka County, Nevada.
NE/4 of Sec. , Twp. 20 North, Range 51 East,
SE/4 of Sec. 17, Twp. 20 North, Range 51 East,
NW/4 of Sec. , Twp. 20 North, Range 51 East,
SW/4 of Sec. 16, Twp. 20 North, Range 51 East.

To tie this claim to the Public Survey, begin at the SW corner of Section 19,
Township 20 North, Range 52 East, Mount Diablo Base and Meridian, thence
11,600 feet North and 22,900 feet West to the Northeast corner of this
claim.

The general course of the lode or vein is East and West.

We (or I) claim 1500 linear feet along the course of the ledge, lode or vein,
extending 10 feet from the location monument in a Easterly direction and 1490
feet in a Westerly direction, together with 300 feet on each side of the center of
the ledge for the entire length of the claim.

The exterior boundaries of this claim are clearly marked by solid PVC pipe, capped
and firmly set in the ground and bearing applicable monument designation. The description of
such claim is: Beginning at the Northeast Corner:

thence, South 600 feet to the Southeast Corner, a 3" in diameter by 5' in length PVC Pipe,
thence, West 750 feet to the South Side Center, a 3" in diameter by 5' in length PVC Pipe,
thence, West 750 feet to the Southwest Corner, a 3" in diameter by 5' in length PVC Pipe,
thence, North 600 feet to the Northwest Corner, a 3" in diameter by 5' in length PVC Pipe,
thence, East 750 feet to the North Side Center, a 3" in diameter by 5' in length PVC Pipe,
thence, East 750 feet to the Northeast Corner, a 3" in diameter by 5' in length PVC Pipe,
the point and place of beginning.

The Monumentation and marking of the exterior boundaries of this claim was completed by
the 18th day of November, 1991.

The location work consisted of making a claim map as provided in NRS 517.040. Two copies
of this claim map have been filed with the Eureka County Recorder, and the lode claim
filing fee has been paid to the County Recorder.

LOCATOR: DOUGLAS F. STERCK
P. O. Box 7
Boulder, Wyoming 82923

Douglas F. Sterck
Douglas F. Sterck

Dated and Signed this 19th day
of December, 1991.

92 JAN -9 P2:07

BUR. OF LAND MANAGEMENT

BOOK-230 PAGE 551
OFFICIAL RECORDS
RECORDED AT THE REQUEST OF
Rocky Mountain Surveyors
92 JAN 13 AM 11:25
EUREKA COUNTY, NEVADA
M.N. REBALEATI, RECORDER
FILE # 139315

BOOK 230 PAGE 551

Recording Requested by:
and

When Recorded Mail To:

DOUGLAS F. STERCK
P. O. Box 7
Boulder, Wyoming 82923

139316

CERTIFICATE OF LOCATION
LODE CLAIM

TO ALL WHOM IT MAY CONCERN:

The undersigned hereby certifies that he has caused to be located the LONE # 37 lode mining claim on the 4th day of November, 1991.

The name and mailing address of the locator is:

DOUGLAS F. STERCK
P. O. Box 7
Boulder, Wyoming 82923

Said Claim is located in the protracted NE/4 of Sec. 20, Twp. 20 North, Range 51 East,
SE/4 of Sec. 17, Twp. 20 North, Range 51 East,
NW/4 of Sec. _____, Twp. 20 North, Range 51 East,
SW/4 of Sec. _____, Twp. 20 North, Range 51 East,
Mount Diablo Base and Meridian, Eureka County, Nevada.

To tie this claim to the Public Survey, begin at the SW corner of Section 19, Township 20 North, Range 52 East, Mount Diablo Base and Meridian, thence 11,000 feet North and 24,400 feet West to the Northeast corner of this claim.

The general course of the lode or vein is East and West.

We (or I) claim 1500 linear feet along the course of the ledge, lode or vein, extending 10 feet from the location monument in a Easterly direction and 1490 feet in a Westerly direction, together with 300 feet on each side of the center of the ledge for the entire length of the claim.

The exterior boundaries of this claim are clearly marked by solid PVC pipe, capped and firmly set in the ground and bearing applicable monument designation. The description of such claim is: Beginning at the Northeast Corner:

thence, South 600 feet to the Southeast Corner, a 3" in diameter by 5' in length PVC Pipe,
thence, West 750 feet to the South Side Center, a 3" in diameter by 5' in length PVC Pipe,
thence, West 750 feet to the Southwest Corner, a 3" in diameter by 5' in length PVC Pipe,
thence, North 600 feet to the Northwest Corner, a 3" in diameter by 5' in length PVC Pipe,
thence, East 750 feet to the North Side Center, a 3" in diameter by 5' in length PVC Pipe,
thence, East 750 feet to the Northeast Corner, a 3" in diameter by 5' in length PVC Pipe,
the point and place of beginning.

The Monumentation and marking of the exterior boundaries of this claim was completed by the 18th day of November, 1991.

The location work consisted of making a claim map as provided in NRS 517.040. Two copies of this claim map have been filed with the Eureka County Recorder, and the lode claim filing fee has been paid to the County Recorder.

LOCATOR: DOUGLAS F. STERCK
P. O. Box 7
Boulder, Wyoming 82923

Douglas F. Sterck

Douglas F. Sterck

Dated and Signed this 19th day of December, 1991.

REC'D JAN 9 1992
BUREAU OF LAND MANAGEMENT

BOOK 230 PAGE 552
OFFICIAL RECORDS
RECORDED AT THE REQUEST OF
Rochey Mountain
92 JAN 13 AM 12:25
deubergers
EUREKA COUNTY, NEVADA
M.N. REBALEATI, RECORDER
FILE NO. 139316

Recording Requested by:
and
When Recorded Mail To:

DOUGLAS F. STERCK
P. O. Box 7
Boulder, Wyoming 82923

139317

CERTIFICATE OF LOCATION
LODE CLAIM

TO ALL WHOM IT MAY CONCERN:

The undersigned hereby certifies that he has caused to be located the LONE # 38
lode mining claim on the 4th day of November, 1991.

The name and mailing address of the locator is:

DOUGLAS F. STERCK
P. O. Box 7
Boulder, Wyoming 82923

Said Claim is located in the protracted NE/4 of Sec. 20, Twp. 20 North, Range 51 East,
SE/4 of Sec. 17, Twp. 20 North, Range 51 East,
NW/4 of Sec. 21, Twp. 20 North, Range 51 East,
SW/4 of Sec. 16, Twp. 20 North, Range 51 East,
Mount Diablo Base and Meridian, Eureka County, Nevada.

To tie this claim to the Public Survey, begin at the SW corner of Section 19,
Township 20 North, Range 52 East, Mount Diablo Base and Meridian, thence
11,000 feet North and 22,900 feet West to the Northeast corner of this
claim.

The general course of the lode or vein is East and West.

We (or I) claim 1500 linear feet along the course of the ledge, lode or vein,
extending 1490 feet from the location monument in a Easterly direction and 10
feet in a Westerly direction, together with 300 feet on each side of the center of
the ledge for the entire length of the claim.

The exterior boundaries of this claim are clearly marked by solid PVC pipe, capped
and firmly set in the ground and bearing applicable monument designation. The description of
such claim is: Beginning at the Northeast Corner:

thence, South 600 feet to the Southeast Corner, a 3" in diameter by 5' in length PVC Pipe,
thence, West 750 feet to the South Side Center, a 3" in diameter by 5' in length PVC Pipe,
thence, West 750 feet to the Southwest Corner, a 3" in diameter by 5' in length PVC Pipe,
thence, North 600 feet to the Northwest Corner, a 3" in diameter by 5' in length PVC Pipe,
thence, East 750 feet to the North Side Center, a 3" in diameter by 5' in length PVC Pipe,
thence, East 750 feet to the Northeast Corner, a 3" in diameter by 5' in length PVC Pipe,
the point and place of beginning.

The Monumentation and marking of the exterior boundaries of this claim was completed by
the 18th day of November, 1991.

The location work consisted of making a claim map as provided in NRS 517.040. Two copies
of this claim map have been filed with the Eureka County Recorder, and the lode claim
filing fee has been paid to the County Recorder.

LOCATOR: DOUGLAS F. STERCK
P. O. Box 7
Boulder, Wyoming 82923

Douglas F. Sterck

Dated and Signed this 19th day
of December, 1991.

Douglas F. Sterck

LO: 21 6-NV 26

BUR. OF LAND MANAGEMENT

BOOK 230 PAGE 553
OFFICIAL RECORDS
RECORDED AT THE REQUEST OF
Rocky Mountain
Development
EUREKA COUNTY, NEVADA
M.N. REBALEATI, RECORDER
FILE NO. 139317
92 JAN 13 AM 25
FEE \$25

BOOK 230 PAGE 553

Recording Requested by:
and

When Recorded Mail To:

DOUGLAS F. STERCK
P. O. Box 7
Boulder, Wyoming 82923

139318

CERTIFICATE OF LOCATION
LODE CLAIM

TO ALL WHOM IT MAY CONCERN:

The undersigned hereby certifies that he has caused to be located the LONE # 39
lode mining claim on the 4th day of November, 1991.

The name and mailing address of the locator is:

DOUGLAS F. STERCK
P. O. Box 7
Boulder, Wyoming 82923

Said Claim is located in the protracted NE/4 of Sec. 20, Twp. 20 North, Range 51 East,
SE/4 of Sec. _____, Twp. 20 North, Range 51 East,
NW/4 of Sec. _____, Twp. 20 North, Range 51 East,
SW/4 of Sec. _____, Twp. 20 North, Range 51 East,
Mount Diablo Base and Meridian, Eureka County, Nevada.

To tie this claim to the Public Survey, begin at the SW corner of Section 19,
Township 20 North, Range 52 East, Mount Diablo Base and Meridian, thence
10,400 feet North and 24,400 feet West to the Northeast corner of this
claim.

The general course of the lode or vein is East and West.

We (or I) claim 1500 linear feet along the course of the ledge, lode or vein,
extending 10 feet from the location monument in a Easterly direction and 1490
feet in a Westerly direction, together with 300 feet on each side of the center of
the ledge for the entire length of the claim.

The exterior boundaries of this claim are clearly marked by solid PVC pipe, capped
and firmly set in the ground and bearing applicable monument designation. The description of
such claim is: Beginning at the Northeast Corner:

thence, South 600 feet to the Southeast Corner, a 3" in diameter by 5' in length PVC Pipe,
thence, West 750 feet to the South Side Center, a 3" in diameter by 5' in length PVC Pipe,
thence, West 750 feet to the Southwest Corner, a 3" in diameter by 5' in length PVC Pipe,
thence, North 600 feet to the Northwest Corner, a 3" in diameter by 5' in length PVC Pipe,
thence, East 750 feet to the North Side Center, a 3" in diameter by 5' in length PVC Pipe,
thence, East 750 feet to the Northeast Corner, a 3" in diameter by 5' in length PVC Pipe,
the point and place of beginning.

The Monumentation and marking of the exterior boundaries of this claim was completed by
the 18th day of November, 1991.

The location work consisted of making a claim map as provided in NRS 517.040. Two copies
of this claim map have been filed with the Eureka County Recorder, and the lode claim
filing fee has been paid to the County Recorder.

LOCATOR: DOUGLAS F. STERCK
P. O. Box 7
Boulder, Wyoming 82923

Douglas F. Sterck

Douglas F. Sterck

Dated and Signed this 19th day
of December, 1991.

92 JAN -9 P 2:07

BUREAU OF LAND MANAGEMENT

BOOK 230 PAGE 554
OFFICIAL RECORDS
RECORDED AT THE REQUEST OF
Rocky Mountain
92 JAN 13 AM 12:25
DeWeyers
EUREKA COUNTY, NEVADA
M.N. REBAL/EAII, RECORDER
FILE NO. 139318
FEE \$ 25

BOOK 230 PAGE 554

Recording Requested by:
and

When Recorded Mail To:

DOUGLAS F. STERCK
P. O. Box 7
Boulder, Wyoming 82923

139319

CERTIFICATE OF LOCATION
LODE CLAIM

TO ALL WHOM IT MAY CONCERN:

The undersigned hereby certifies that he has caused to be located the LODE # 40 lode mining claim on the 4th day of November, 1991.

The name and mailing address of the locator is:

DOUGLAS F. STERCK
P. O. Box 7
Boulder, Wyoming 82923

Said Claim is located in the protracted NE/4 of Sec. 20, Twp. 20 North, Range 51 East, SE/4 of Sec. _____, Twp. 20 North, Range 51 East, NW/4 of Sec. 21, Twp. 20 North, Range 51 East, SW/4 of Sec. _____, Twp. 20 North, Range 51 East, Mount Diablo Base and Meridian, Eureka County, Nevada.

To tie this claim to the Public Survey, begin at the SW corner of Section 19, Township 20 North, Range 52 East, Mount Diablo Base and Meridian, thence 10,400 feet North and 22,900 feet West to the Northeast corner of this claim.

The general course of the lode or vein is East and West.

We (or I) claim 1500 linear feet along the course of the ledge, lode or vein, extending 1490 feet from the location monument in a Easterly direction and 10 feet in a Westerly direction, together with 300 feet on each side of the center of the ledge for the entire length of the claim.

The exterior boundaries of this claim are clearly marked by solid PVC pipe, capped and firmly set in the ground and bearing applicable monument designation. The description of such claim is: Beginning at the Northeast Corner:

thence, South 600 feet to the Southeast Corner, a 3" in diameter by 5' in length PVC Pipe,
thence, West 750 feet to the South Side Center, a 3" in diameter by 5' in length PVC Pipe,
thence, West 750 feet to the Southwest Corner, a 3" in diameter by 5' in length PVC Pipe,
thence, North 600 feet to the Northwest Corner, a 3" in diameter by 5' in length PVC Pipe,
thence, East 750 feet to the North Side Center, a 3" in diameter by 5' in length PVC Pipe,
thence, East 750 feet to the Northeast Corner, a 3" in diameter by 5' in length PVC Pipe,
the point and place of beginning.

The Monumentation and marking of the exterior boundaries of this claim was completed by the 18th day of November, 1991.

The location work consisted of making a claim map as provided in NRS 517.040. Two copies of this claim map have been filed with the Eureka County Recorder, and the lode claim filing fee has been paid to the County Recorder.

LOCATOR: DOUGLAS F. STERCK
P. O. Box 7
Boulder, Wyoming 82923

Douglas F. Sterck

Douglas F. Sterck

Dated and Signed this 19th day
of December, 1991.

92 JUN -9 P2:07

BUREAU OF LAND MANAGEMENT

BOOK 230 PAGE 555
OFFICIAL RECORDS
RECORDED AT THE REQUEST OF
Hokey Mountain
Surveyors
92 JUN 13 AM 12:25
EUREKA COUNTY, NEVADA
M.N. REDELEATH, RECORDER
FILE NO. 139319
FEE \$ 25

BOOK 230 PAGE 555

Recording Requested by:
and
When Recorded Mail To:
DOUGLAS F. STERCK
P. O. Box 7
Boulder, Wyoming 82923

139320

CERTIFICATE OF LOCATION
LODE CLAIM

TO ALL WHOM IT MAY CONCERN:

The undersigned hereby certifies that he has caused to be located the LONE # 41 lode mining claim on the 4th day of November, 1991.

The name and mailing address of the locator is:

DOUGLAS F. STERCK
P. O. Box 7
Boulder, Wyoming 82923

Said Claim is located in the protracted NE/4 of Sec. 20, Twp. 20 North, Range 51 East,
SE/4 of Sec. _____, Twp. 20 North, Range 51 East,
NW/4 of Sec. _____, Twp. 20 North, Range 51 East,
SW/4 of Sec. _____, Twp. 20 North, Range 51 East,
Mount Diablo Base and Meridian, Eureka County, Nevada.

To tie this claim to the Public Survey, begin at the SW corner of Section 19,
Township 20 North, Range 52 East, Mount Diablo Base and Meridian, thence
9800 feet North and 24,400 feet West to the Northeast corner of this
claim.

The general course of the lode or vein is East and West.

We (or I) claim 1500 linear feet along the course of the ledge, lode or vein,
extending 10 feet from the location monument in a Easterly direction and 1490
feet in a Westerly direction, together with 300 feet on each side of the center of
the ledge for the entire length of the claim.

The exterior boundaries of this claim are clearly marked by solid PVC pipe, capped
and firmly set in the ground and bearing applicable monument designation. The description of
such claim is: Beginning at the Northeast Corner:

thence, South 600 feet to the Southeast Corner, a 3" in diameter by 5' in length PVC Pipe,
thence, West 750 feet to the South Side Center, a 3" in diameter by 5' in length PVC Pipe,
thence, West 750 feet to the Southwest Corner, a 3" in diameter by 5' in length PVC Pipe,
thence, North 600 feet to the Northwest Corner, a 3" in diameter by 5' in length PVC Pipe,
thence, East 750 feet to the North Side Center, a 3" in diameter by 5' in length PVC Pipe,
thence, East 750 feet to the Northeast Corner, a 3" in diameter by 5' in length PVC Pipe,
the point and place of beginning.

The Monumentation and marking of the exterior boundaries of this claim was completed by
the 18th day of November, 1991.

The location work consisted of making a claim map as provided in NRS 517.040. Two copies
of this claim map have been filed with the Eureka County Recorder, and the lode claim
filing fee has been paid to the County Recorder.

LOCATOR: DOUGLAS F. STERCK
P. O. Box 7
Boulder, Wyoming 82923

Douglas F. Sterck

Douglas F. Sterck

Dated and Signed this 19th day
of December, 1991.

NEVADA STATE OFFICE
92 JAN -9 P2:07
BUREAU OF LAND MANAGEMENT

BOOK 230 PAGE 55C
OFFICIAL RECORDS
RECORDED AT THE REQUEST OF
Douglas F. Sterck
92 JAN 13 AM 11:27
EUREKA COUNTY, NEVADA
M.N. REBAL EATL. RECORDER
FILE NO. 25

BOOK 230 PAGE 556

Recording Requested by:
and
When Recorded Mail To:

DOUGLAS F. STERCK
P. O. Box 7
Boulder, Wyoming 82923

139321

CERTIFICATE OF LOCATION
LODE CLAIM

TO ALL WHOM IT MAY CONCERN:

The undersigned hereby certifies that he has caused to be located the LONE # 42
lode mining claim on the 4th day of November, 1991.

The name and mailing address of the locator is:

DOUGLAS F. STERCK
P. O. Box 7
Boulder, Wyoming 82923

Said Claim is located in the protracted NE/4 of Sec. 20, Twp. 20 North, Range 51 East,
SE/4 of Sec. _____, Twp. 20 North, Range 51 East,
NW/4 of Sec. 21, Twp. 20 North, Range 51 East,
SW/4 of Sec. _____, Twp. 20 North, Range 51 East,
Mount Diablo Base and Meridian, Eureka County, Nevada.

To tie this claim to the Public Survey, begin at the SW corner of Section 19,
Township 20 North, Range 52 East, Mount Diablo Base and Meridian, thence
9800 feet North and 22,900 feet West to the Northeast corner of this
claim.

The general course of the lode or vein is East and West.

We (or I) claim 1500 linear feet along the course of the ledge, lode or vein,
extending 1490 feet from the location monument in a Easterly direction and 10
feet in a Westerly direction, together with 300 feet on each side of the center of
the ledge for the entire length of the claim.

The exterior boundaries of this claim are clearly marked by solid PVC pipe, capped
and firmly set in the ground and bearing applicable monument designation. The description of
such claim is: Beginning at the Northeast Corner:

thence, South 600 feet to the Southeast Corner, a 3" in diameter by 5' in length PVC Pipe,
thence, West 750 feet to the South Side Center, a 3" in diameter by 5' in length PVC Pipe,
thence, West 750 feet to the Southwest Corner, a 3" in diameter by 5' in length PVC Pipe,
thence, North 600 feet to the Northwest Corner, a 3" in diameter by 5' in length PVC Pipe,
thence, East 750 feet to the North Side Center, a 3" in diameter by 5' in length PVC Pipe,
thence, East 750 feet to the Northeast Corner, a 3" in diameter by 5' in length PVC Pipe,
the point and place of beginning.

The Monumentation and marking of the exterior boundaries of this claim was completed by
the 18th day of November, 1991.

The location work consisted of making a claim map as provided in NRS 517.040. Two copies
of this claim map have been filed with the Eureka County Recorder, and the lode claim
filing fee has been paid to the County Recorder.

LOCATOR: DOUGLAS F. STERCK
P. O. Box 7
Boulder, Wyoming 82923

Douglas F. Sterck
Douglas F. Sterck

Dated and Signed this 19th day
of December, 1991.

NEVADA STATE ENGINEER
JUN -9 2:07 PM '92
BUREAU OF LAND MANAGEMENT

139321
EUREKA COUNTY, NEVADA
M.N. REBALANTI, RECORDER
FILE NO. 25
RECORDED AT THE REQUEST OF
Douglas F. Sterck
JUN 13 AM 12:27
BOOK 230 PAGE 557

BOOK 230 PAGE 557

Recording Requested by:
and
When Recorded Mail To:
DOUGLAS F. STERCK
P. O. Box 7
Boulder, Wyoming 82923

139322

CERTIFICATE OF LOCATION
LODE CLAIM

TO ALL WHOM IT MAY CONCERN:

The undersigned hereby certifies that he has caused to be located the LONE # 43
lode mining claim on the 4th day of November, 1991.

The name and mailing address of the locator is:

DOUGLAS F. STERCK
P. O. Box 7
Boulder, Wyoming 82923

Said Claim is located in the protracted NE/4 of Sec. 20, Twp. 20 North, Range 51 East,
SE/4 of Sec. _____, Twp. 20 North, Range 51 East,
NW/4 of Sec. _____, Twp. 20 North, Range 51 East,
SW/4 of Sec. _____, Twp. 20 North, Range 51 East,
Mount Diablo Base and Meridian, Eureka County, Nevada.

To tie this claim to the Public Survey, begin at the SW corner of Section 19,
Township 20 North, Range 52 East, Mount Diablo Base and Meridian, thence
9200 feet North and 24,400 feet West to the Northeast corner of this
claim.

The general course of the lode or vein is East and West.

We (or I) claim 1500 linear feet along the course of the ledge, lode or vein,
extending 10 feet from the location monument in a Easterly direction and 1490
feet in a Westerly direction, together with 300 feet on each side of the center of
the ledge for the entire length of the claim.

The exterior boundaries of this claim are clearly marked by solid PVC pipe, capped
and firmly set in the ground and bearing applicable monument designation. The description of
such claim is: Beginning at the Northeast Corner:

thence, South 600 feet to the Southeast Corner, a 3" in diameter by 5' in length PVC Pipe,
thence, West 750 feet to the South Side Center, a 3" in diameter by 5' in length PVC Pipe,
thence, West 750 feet to the Southwest Corner, a 3" in diameter by 5' in length PVC Pipe,
thence, North 600 feet to the Northwest Corner, a 3" in diameter by 5' in length PVC Pipe,
thence, East 750 feet to the North Side Center, a 3" in diameter by 5' in length PVC Pipe,
thence, East 750 feet to the Northeast Corner, a 3" in diameter by 5' in length PVC Pipe,
the point and place of beginning.

The Monumentation and marking of the exterior boundaries of this claim was completed by
the 18th day of November, 1991.

The location work consisted of making a claim map as provided in NRS 517.040. Two copies
of this claim map have been filed with the Eureka County Recorder, and the lode claim
filing fee has been paid to the County Recorder.

LOCATOR: DOUGLAS F. STERCK
P. O. Box 7
Boulder, Wyoming 82923

Douglas F. Sterck
Douglas F. Sterck

Dated and Signed this 19th day
of December, 1991.

NEVADA STATE

92 JAN -9 P2:07

BUR. OF LAND MANAGEMENT

BOOK 230 PAGE 558
OFFICIAL RECORDS
RECORDED AT THE REQUEST OF
Rocky Mountain
Surveyors
92 JAN 13 AM 11:27
EUREKA COUNTY, NEVADA
M.N. REBAL/ATI, RECORDER
FILE NO. 139322
FEE \$25

BOOK 230 PAGE 558

Recording Requested by:
and
When Recorded Mail To:
DOUGLAS F. STERCK
P. O. Box 7
Boulder, Wyoming 82923

139323

CERTIFICATE OF LOCATION
LODE CLAIM

TO ALL WHOM IT MAY CONCERN:

The undersigned hereby certifies that he has caused to be located the LONE # 44
lode mining claim on the 4th day of November, 1991.

The name and mailing address of the locator is:

DOUGLAS F. STERCK
P. O. Box 7
Boulder, Wyoming 82923

Said Claim is located in the protracted
NE/4 of Sec. 20, Twp. 20 North, Range 51 East,
SE/4 of Sec. , Twp. 20 North, Range 51 East,
NW/4 of Sec. 21, Twp. 20 North, Range 51 East,
SW/4 of Sec. , Twp. 20 North, Range 51 East,
Mount Diablo Base and Meridian, Eureka County, Nevada.

To tie this claim to the Public Survey, begin at the SW corner of Section 19,
Township 20 North, Range 52 East, Mount Diablo Base and Meridian, thence
9200 feet North and 22,900 feet West to the Northeast corner of this
claim.

The general course of the lode or vein is East and West.

We (or I) claim 1500 linear feet along the course of the ledge, lode or vein,
extending 1490 feet from the location monument in a Easterly direction and 10
feet in a Westerly direction, together with 300 feet on each side of the center of
the ledge for the entire length of the claim.

The exterior boundaries of this claim are clearly marked by solid PVC pipe, capped
and firmly set in the ground and bearing applicable monument designation. The description of
such claim is: Beginning at the Northeast Corner:

thence, South 600 feet to the Southeast Corner, a 3" in diameter by 5' in length PVC Pipe,
thence, West 750 feet to the South Side Center, a 3" in diameter by 5' in length PVC Pipe,
thence, West 750 feet to the Southwest Corner, a 3" in diameter by 5' in length PVC Pipe,
thence, North 600 feet to the Northwest Corner, a 3" in diameter by 5' in length PVC Pipe,
thence, East 750 feet to the North Side Center, a 3" in diameter by 5' in length PVC Pipe,
thence, East 750 feet to the Northeast Corner, a 3" in diameter by 5' in length PVC Pipe,
the point and place of beginning.

The Monumentation and marking of the exterior boundaries of this claim was completed by
the 18th day of November, 1991.

The location work consisted of making a claim map as provided in NRS 517.040. Two copies
of this claim map have been filed with the Eureka County Recorder, and the lode claim
filing fee has been paid to the County Recorder.

LOCATOR: DOUGLAS F. STERCK
P. O. Box 7
Boulder, Wyoming 82923

Douglas F. Sterck
Douglas F. Sterck

Dated and Signed this 19th day
of December, 1991.

NEVADA STATE OFFICE

92 JAN -9 P2:07

BUR. OF LAND MANAGEMENT

139323

BOOK 230 PAGE 559
OFFICIAL RECORDS
RECORDED AT THE REQUEST OF
Rocky Mountain
92 JAN 13 AM 12:27
Wasson
EUREKA COUNTY, NEVADA
M.M. REBALEATI, RECORDER
FILE NO. 139323
FEE \$ 2.25

BOOK 230 PAGE 559

Recording Requested by:
and
When Recorded Mail To:
DOUGLAS F. STERCK
P. O. Box 7
Boulder, Wyoming 82923

139324

CERTIFICATE OF LOCATION
LODE CLAIM

TO ALL WHOM IT MAY CONCERN:

The undersigned hereby certifies that he has caused to be located the LODE # 45
lode mining claim on the 4th day of November, 1991.

The name and mailing address of the locator is:

DOUGLAS F. STERCK
P. O. Box 7
Boulder, Wyoming 82923

Said Claim is located in the protracted NE/4 of Sec. 20, Twp. 20 North, Range 51 East,
SE/4 of Sec. _____, Twp. 20 North, Range 51 East,
NW/4 of Sec. _____, Twp. 20 North, Range 51 East,
SW/4 of Sec. _____, Twp. 20 North, Range 51 East,
Mount Diablo Base and Meridian, Eureka County, Nevada.

To tie this claim to the Public Survey, begin at the SW corner of Section 19,
Township 20 North, Range 52 East, Mount Diablo Base and Meridian, thence
8600 feet North and 24,400 feet West to the Northeast corner of this
claim.

The general course of the lode or vein is East and West.

We (or I) claim 1500 linear feet along the course of the ledge, lode or vein,
extending 10 feet from the location monument in a Easterly direction and 1490
feet in a Westerly direction, together with 300 feet on each side of the center of
the ledge for the entire length of the claim.

The exterior boundaries of this claim are clearly marked by solid PVC pipe, capped
and firmly set in the ground and bearing applicable monument designation. The description of
such claim is: Beginning at the Northeast Corner:

thence, South 600 feet to the Southeast Corner, a 3" in diameter by 5' in length PVC Pipe,
thence, West 750 feet to the South Side Center, a 3" in diameter by 5' in length PVC Pipe,
thence, West 750 feet to the Southwest Corner, a 3" in diameter by 5' in length PVC Pipe,
thence, North 600 feet to the Northwest Corner, a 3" in diameter by 5' in length PVC Pipe,
thence, East 750 feet to the North Side Center, a 3" in diameter by 5' in length PVC Pipe,
thence, East 750 feet to the Northeast Corner, a 3" in diameter by 5' in length PVC Pipe,
the point and place of beginning.

The Monumentation and marking of the exterior boundaries of this claim was completed by
the 18th day of November, 1991.

The location work consisted of making a claim map as provided in NRS 517.040. Two copies
of this claim map have been filed with the Eureka County Recorder, and the lode claim
filing fee has been paid to the County Recorder.

LOCATOR: DOUGLAS F. STERCK
P. O. Box 7
Boulder, Wyoming 82923

Douglas F. Sterck

Douglas F. Sterck

Dated and Signed this 19th day
of December, 1991.

NEVADA STATE

92 JAN -9 P2:07

BUR. OF LAND MANG.

BOOK 230 PAGE 520
OFFICIAL RECORDS
RECORDED AT THE REQUEST OF
Rosky Mountain
92 JAN 13 AM 11:27
D. Sterck
EUREKA COUNTY, NEVADA
M.N. REBALEATH, RECORDER
FILE NO. 139321
FEE \$ 6.25

BOOK 230 PAGE 560

Recording Requested by:
and
When Recorded Mail To:
DOUGLAS F. STERCK
P. O. Box 7
Boulder, Wyoming 82923

139325

CERTIFICATE OF LOCATION
LODE CLAIM

TO ALL WHOM IT MAY CONCERN:

The undersigned hereby certifies that he has caused to be located the LONE # 46 lode mining claim on the 4th day of November, 1991.

The name and mailing address of the locator is:

DOUGLAS F. STERCK
P. O. Box 7
Boulder, Wyoming 82923

Said Claim is located in the protracted NE/4 of Sec. 20, Twp. 20 North, Range 51 East,
SE/4 of Sec. _____, Twp. 20 North, Range 51 East,
NW/4 of Sec. 21, Twp. 20 North, Range 51 East,
SW/4 of Sec. _____, Twp. 20 North, Range 51 East,
Mount Diablo Base and Meridian, Eureka County, Nevada.

To tie this claim to the Public Survey, begin at the SW corner of Section 19, Township 20 North, Range 52 East, Mount Diablo Base and Meridian, thence 8600 feet North and 22,900 feet West to the Northeast corner of this claim.

The general course of the lode or vein is East and West.

We (or I) claim 1500 linear feet along the course of the ledge, lode or vein, extending 1490 feet from the location monument in a Easterly direction and 10 feet in a Westerly direction, together with 300 feet on each side of the center of the ledge for the entire length of the claim.

The exterior boundaries of this claim are clearly marked by solid PVC pipe, capped and firmly set in the ground and bearing applicable monument designation. The description of such claim is: Beginning at the Northeast Corner:

thence, South 600 feet to the Southeast Corner, a 3" in diameter by 5' in length PVC Pipe,
thence, West 750 feet to the South Side Center, a 3" in diameter by 5' in length PVC Pipe,
thence, West 750 feet to the Southwest Corner, a 3" in diameter by 5' in length PVC Pipe,
thence, North 600 feet to the Northwest Corner, a 3" in diameter by 5' in length PVC Pipe,
thence, East 750 feet to the North Side Center, a 3" in diameter by 5' in length PVC Pipe,
thence, East 750 feet to the Northeast Corner, a 3" in diameter by 5' in length PVC Pipe,
the point and place of beginning.

The Monumentation and marking of the exterior boundaries of this claim was completed by the 18th day of November, 1991.

The location work consisted of making a claim map as provided in NRS 517.040. Two copies of this claim map have been filed with the Eureka County Recorder, and the lode claim filing fee has been paid to the County Recorder.

LOCATOR: DOUGLAS F. STERCK
P. O. Box 7
Boulder, Wyoming 82923

Douglas F. Sterck

Douglas F. Sterck

Dated and Signed this 19th day of December, 1991.

NEVADA STATE DEPT. OF LAND MANAGEMENT
92 JAN -9 P 2:07

BOOK 230 PAGE 561
OFFICIAL RECORDS OF
RECORDED AT THE REQUEST OF
Xochitl Mountains
92 JAN 13 AM 11:27
EUREKA COUNTY, NEVADA
M.N. REBALANCE FEE \$ 6.25
FILE NO. 139325

Recording Requested by:
and
When Recorded Mail To:
DOUGLAS F. STERCK
P. O. Box 7
Boulder, Wyoming 82923

139326

CERTIFICATE OF LOCATION
LODE CLAIM

TO ALL WHOM IT MAY CONCERN:

The undersigned hereby certifies that he has caused to be located the LONE # 47 lode mining claim on the 4th day of November, 1991.

The name and mailing address of the locator is:

DOUGLAS F. STERCK
P. O. Box 7
Boulder, Wyoming 82923

Said Claim is located in the protracted NE/4 of Sec. 20, Twp. 20 North, Range 51 East, SE/4 of Sec. 20, Twp. 20 North, Range 51 East, NW/4 of Sec. , Twp. 20 North, Range 51 East, SW/4 of Sec. , Twp. 20 North, Range 51 East, Mount Diablo Base and Meridian, Eureka County, Nevada.

To tie this claim to the Public Survey, begin at the SW corner of Section 19, Township 20 North, Range 52 East, Mount Diablo Base and Meridian, thence 8000 feet North and 24,400 feet West to the Northeast corner of this claim.

The general course of the lode or vein is East and West.

We (or I) claim 1500 linear feet along the course of the ledge, lode or vein, extending 10 feet from the location monument in a Easterly direction and 1490 feet in a Westerly direction, together with 300 feet on each side of the center of the ledge for the entire length of the claim.

The exterior boundaries of this claim are clearly marked by solid PVC pipe, capped and firmly set in the ground and bearing applicable monument designation. The description of such claim is: Beginning at the Northeast Corner:

thence, South 600 feet to the Southeast Corner, a 3" in diameter by 5' in length PVC Pipe,
thence, West 750 feet to the South Side Center, a 3" in diameter by 5' in length PVC Pipe,
thence, West 750 feet to the Southwest Corner, a 3" in diameter by 5' in length PVC Pipe,
thence, North 600 feet to the Northwest Corner, a 3" in diameter by 5' in length PVC Pipe,
thence, East 750 feet to the North Side Center, a 3" in diameter by 5' in length PVC Pipe,
thence, East 750 feet to the Northeast Corner, a 3" in diameter by 5' in length PVC Pipe,
the point and place of beginning.

The Monumentation and marking of the exterior boundaries of this claim was completed by the 18th day of November, 1991.

The location work consisted of making a claim map as provided in NRS 517.040. Two copies of this claim map have been filed with the Eureka County Recorder, and the lode claim filing fee has been paid to the County Recorder.

LOCATOR: DOUGLAS F. STERCK
P. O. Box 7
Boulder, Wyoming 82923

Douglas F. Sterck
Douglas F. Sterck

Dated and Signed this 19th day of December, 1991.

NEVADA STATE DEPT.

92 JAN -9 P2:08

BUR. OF LAND MAN.

139326

EUREKA COUNTY, NEVADA
M.N. REBALEATI, RECORDER
FILE NO. 6

BOOK 230 PAGE 562
OFFICIAL RECORDS
RECORDED AT THE REQUEST OF
Douglas F. Sterck
92 JAN 13 AM 1:27
Douglas F. Sterck

BOOK 230 PAGE 562

Recording Requested by:
and

When Recorded Mail To:

DOUGLAS F. STERCK
P. O. Box 7
Boulder, Wyoming 82923

139327

CERTIFICATE OF LOCATION
LODE CLAIM

TO ALL WHOM IT MAY CONCERN:

The undersigned hereby certifies that he has caused to be located the LONE # 48 lode mining claim on the 4th day of November, 1991.

The name and mailing address of the locator is:

DOUGLAS F. STERCK
P. O. Box 7
Boulder, Wyoming 82923

Said Claim is located in the protracted NE/4 of Sec. 20, Twp. 20 North, Range 51 East, SE/4 of Sec. 20, Twp. 20 North, Range 51 East, NW/4 of Sec. 21, Twp. 20 North, Range 51 East, SW/4 of Sec. 21, Twp. 20 North, Range 51 East, Mount Diablo Base and Meridian, Eureka County, Nevada.

To tie this claim to the Public Survey, begin at the SW corner of Section 19, Township 20 North, Range 52 East, Mount Diablo Base and Meridian, thence 8000 feet North and 22,900 feet West to the Northeast corner of this claim.

The general course of the lode or vein is East and West.

We (or I) claim 1500 linear feet along the course of the ledge, lode or vein, extending 1490 feet from the location monument in a Easterly direction and 10 feet in a Westerly direction, together with 300 feet on each side of the center of the ledge for the entire length of the claim.

The exterior boundaries of this claim are clearly marked by solid PVC pipe, capped and firmly set in the ground and bearing applicable monument designation. The description of such claim is: Beginning at the Northeast Corner:

thence, South 600 feet to the Southeast Corner, a 3" in diameter by 5' in length PVC Pipe,
thence, West 750 feet to the South Side Center, a 3" in diameter by 5' in length PVC Pipe,
thence, West 750 feet to the Southwest Corner, a 3" in diameter by 5' in length PVC Pipe,
thence, North 600 feet to the Northwest Corner, a 3" in diameter by 5' in length PVC Pipe,
thence, East 750 feet to the North Side Center, a 3" in diameter by 5' in length PVC Pipe,
thence, East 750 feet to the Northeast Corner, a 3" in diameter by 5' in length PVC Pipe,
the point and place of beginning.

The Monumentation and marking of the exterior boundaries of this claim was completed by the 18th day of November, 1991.

The location work consisted of making a claim map as provided in NRS 517.040. Two copies of this claim map have been filed with the Eureka County Recorder, and the lode claim filing fee has been paid to the County Recorder.

LOCATOR: DOUGLAS F. STERCK
P. O. Box 7
Boulder, Wyoming 82923

Douglas F. Sterck

Douglas F. Sterck

Dated and Signed this 19th day
of December, 1991.

80:Zd 6-NVC 26

BUR. OF LAND MANAGEMENT

BOOK 230 PAGE 563
OFFICIAL RECORDS
RECORDED AT THE REQUEST OF
Rocky Mountain
Surveyors
92 JAN 13 AM 11:27
EUREKA COUNTY, NEVADA
M.N. REBALCATTI, RECORDER
FILE NO. 139327
FEE \$ 25

BOOK 230 PAGE 563

Recording Requested by:
and
When Recorded Mail To:
DOUGLAS F. STERCK
P. O. Box 7
Boulder, Wyoming 82923

139328

CERTIFICATE OF LOCATION
LODE CLAIM

TO ALL WHOM IT MAY CONCERN:

The undersigned hereby certifies that he has caused to be located the LONE # 49 lode mining claim on the 4th day of November, 1991.

The name and mailing address of the locator is:

DOUGLAS F. STERCK
P. O. Box 7
Boulder, Wyoming 82923

Said Claim is located in the protracted NE/4 of Sec. _____, Twp. 20 North, Range 51 East,
SE/4 of Sec. 20, Twp. 20 North, Range 51 East,
NW/4 of Sec. _____, Twp. 20 North, Range 51 East,
SW/4 of Sec. _____, Twp. 20 North, Range 51 East,
Mount Diablo Base and Meridian, Eureka County, Nevada.

To tie this claim to the Public Survey, begin at the SW corner of Section 19, Township 20 North, Range 52 East, Mount Diablo Base and Meridian, thence 7400 feet North and 24,400 feet West to the Northeast corner of this claim.

The general course of the lode or vein is East and West.

We (or I) claim 1500 linear feet along the course of the ledge, lode or vein, extending 10 feet from the location monument in a Easterly direction and 1490 feet in a Westerly direction, together with 300 feet on each side of the center of the ledge for the entire length of the claim.

The exterior boundaries of this claim are clearly marked by solid PVC pipe, capped and firmly set in the ground and bearing applicable monument designation. The description of such claim is: Beginning at the Northeast Corner:

thence, South 600 feet to the Southeast Corner, a 3" in diameter by 5' in length PVC Pipe,
thence, West 750 feet to the South Side Center, a 3" in diameter by 5' in length PVC Pipe,
thence, West 750 feet to the Southwest Corner, a 3" in diameter by 5' in length PVC Pipe,
thence, North 600 feet to the Northwest Corner, a 3" in diameter by 5' in length PVC Pipe,
thence, East 750 feet to the North Side Center, a 3" in diameter by 5' in length PVC Pipe,
thence, East 750 feet to the Northeast Corner, a 3" in diameter by 5' in length PVC Pipe,
the point and place of beginning.

The Monumentation and marking of the exterior boundaries of this claim was completed by the 18th day of November, 1991.

The location work consisted of making a claim map as provided in NRS 517.040. Two copies of this claim map have been filed with the Eureka County Recorder, and the lode claim filing fee has been paid to the County Recorder.

LOCATOR: DOUGLAS F. STERCK
P. O. Box 7
Boulder, Wyoming 82923

Douglas F. Sterck

Douglas F. Sterck

Dated and Signed this 19th day
of December, 1991.

80:2d 6-NV 76.

BUR. OF LAND MANAGEMENT

139328

BOOK 230 PAGE 564
OFFICIAL RECORDS
RECORDED AT THE REQUEST OF
Ricky Mountain
Surveyors
92 JAN 13 AM 11:27
EUREKA COUNTY, NEVADA
M.N. REBALEATI, RECORDER
FILE NO. 625

BOOK 230 PAGE 564

Recording Requested by:
and
When Recorded Mail To:
DOUGLAS F. STERCK
P. O. Box 7
Boulder, Wyoming 82923

139329

CERTIFICATE OF LOCATION
LODE CLAIM

TO ALL WHOM IT MAY CONCERN:

The undersigned hereby certifies that he has caused to be located the LONE # 50 lode mining claim on the 4th day of November, 1991.

The name and mailing address of the locator is:

DOUGLAS F. STERCK
P. O. Box 7
Boulder, Wyoming 82923

Said Claim is located in the protracted NE/4 of Sec. _____, Twp. 20 North, Range 51 East, SE/4 of Sec. 20, Twp. 20 North, Range 51 East, NW/4 of Sec. _____, Twp. 20 North, Range 51 East, SW/4 of Sec. 21, Twp. 20 North, Range 51 East, Mount Diablo Base and Meridian, Eureka County, Nevada.

To tie this claim to the Public Survey, begin at the SW corner of Section 19 Township 20 North, Range 52 East, Mount Diablo Base and Meridian, thence 7400 feet North and 22,900 feet West to the Northeast corner of this claim.

The general course of the lode or vein is East and West.

We (or I) claim 1500 linear feet along the course of the ledge, lode or vein, extending 1490 feet from the location monument in a Easterly direction and 10 feet in a Westerly direction, together with 300 feet on each side of the center of the ledge for the entire length of the claim.

The exterior boundaries of this claim are clearly marked by solid PVC pipe, capped and firmly set in the ground and bearing applicable monument designation. The description of such claim is: Beginning at the Northeast Corner:

thence, South 600 feet to the Southeast Corner, a 3" in diameter by 5' in length PVC Pipe, thence, West 750 feet to the South Side Center, a 3" in diameter by 5' in length PVC Pipe, thence, West 750 feet to the Southwest Corner, a 3" in diameter by 5' in length PVC Pipe, thence, North 600 feet to the Northwest Corner, a 3" in diameter by 5' in length PVC Pipe, thence, East 750 feet to the North Side Center, a 3" in diameter by 5' in length PVC Pipe, thence, East 750 feet to the Northeast Corner, a 3" in diameter by 5' in length PVC Pipe, the point and place of beginning.

The Monumentation and marking of the exterior boundaries of this claim was completed by the 18th day of November, 1991.

The location work consisted of making a claim map as provided in NRS 517.040. Two copies of this claim map have been filed with the Eureka County Recorder, and the lode claim filing fee has been paid to the County Recorder.

LOCATOR: DOUGLAS F. STERCK
P. O. Box 7
Boulder, Wyoming 82923

Douglas F. Sterck
Douglas F. Sterck

Dated and Signed this 19th day of December, 1991.

80:2d 6-NW 26

BUR. OF LAND MANAGEMENT

BOOK 230 PAGE 565
RECORDED AT THE REQUEST OF
92 JAN 13 AM 11:27
EUREKA COUNTY, NEVADA
M.N. REBAL/FAH, RECORDER
FILE NO. 139329
FEE \$ 25
Rebal/FAH
Rocky Mountain

BOOK 230 PAGE 565

Recording Requested by:
and

When Recorded Mail To:

DOUGLAS F. STERCK
P. O. Box 7
Boulder, Wyoming 82923

139330

CERTIFICATE OF LOCATION
LODE CLAIM

TO ALL WHOM IT MAY CONCERN:

The undersigned hereby certifies that he has caused to be located the LONE # 51 lode mining claim on the 4th day of November, 1991.

The name and mailing address of the locator is:

DOUGLAS F. STERCK
P. O. Box 7
Boulder, Wyoming 82923

Said Claim is located in the protracted

NE/4 of Sec. _____, Twp. 20 North, Range 51 East,
SE/4 of Sec. <u>20</u> , Twp. 20 North, Range 51 East,
NW/4 of Sec. _____, Twp. 20 North, Range 51 East,
SW/4 of Sec. _____, Twp. 20 North, Range 51 East,

 Mount Diablo Base and Meridian, Eureka County, Nevada.

To tie this claim to the Public Survey, begin at the SW corner of Section 19, Township 20 North, Range 52 East, Mount Diablo Base and Meridian, thence 6800 feet North and 24,400 feet West to the Northeast corner of this claim.

The general course of the lode or vein is East and West.

We (or I) claim 1500 linear feet along the course of the ledge, lode or vein, extending 10 feet from the location monument in a Easterly direction and 1490 feet in a Westerly direction, together with 300 feet on each side of the center of the ledge for the entire length of the claim.

The exterior boundaries of this claim are clearly marked by solid PVC pipe, capped and firmly set in the ground and bearing applicable monument designation. The description of such claim is: Beginning at the Northeast Corner:

thence, South 600 feet to the Southeast Corner, a 3" in diameter by 5' in length PVC Pipe,
thence, West 750 feet to the South Side Center, a 3" in diameter by 5' in length PVC Pipe,
thence, West 750 feet to the Southwest Corner, a 3" in diameter by 5' in length PVC Pipe,
thence, North 600 feet to the Northwest Corner, a 3" in diameter by 5' in length PVC Pipe,
thence, East 750 feet to the North Side Center, a 3" in diameter by 5' in length PVC Pipe,
thence, East 750 feet to the Northeast Corner, a 3" in diameter by 5' in length PVC Pipe,
the point and place of beginning.

The Monumentation and marking of the exterior boundaries of this claim was completed by the 18th day of November, 1991.

The location work consisted of making a claim map as provided in NRS 517.040. Two copies of this claim map have been filed with the Eureka County Recorder, and the lode claim filing fee has been paid to the County Recorder.

LOCATOR: DOUGLAS F. STERCK
P. O. Box 7
Boulder, Wyoming 82923

Douglas F. Sterck

Douglas F. Sterck

Dated and Signed this 19th day
of December, 1991.

NEVADA STATE OFFICE

92 JAN -9 P2:08

BUR. OF LAND MANAGEMENT

BOOK 230 PAGE 566
OFFICIAL RECORDS
RECORDED AT THE REQUEST OF
Rocky Mountain Surveyors
92 JAN 13 AM 12:27
EUREKA COUNTY, NEVADA
M.N. REBALANCE RECORDER
FILE NO. 139330
FEE \$ 25

BOOK 230 PAGE 566

Recording Requested by:
and
When Recorded Mail To:
DOUGLAS F. STERCK
P. O. Box 7
Boulder, Wyoming 82923

139331

CERTIFICATE OF LOCATION
LODE CLAIM

TO ALL WHOM IT MAY CONCERN:

The undersigned hereby certifies that he has caused to be located the LONE # 52
lode mining claim on the 4th day of November, 1991.

The name and mailing address of the locator is:

DOUGLAS F. STERCK
P. O. Box 7
Boulder, Wyoming 82923

Said Claim is located in the protracted NE/4 of Sec. _____, Twp. 20 North, Range 51 East,
SE/4 of Sec. 20, Twp. 20 North, Range 51 East,
NW/4 of Sec. _____, Twp. 20 North, Range 51 East,
SW/4 of Sec. 21, Twp. 20 North, Range 51 East,
Mount Diablo Base and Meridian, Eureka County, Nevada.

To tie this claim to the Public Survey, begin at the SW corner of Section 19,
Township 20 North, Range 52 East, Mount Diablo Base and Meridian, thence
6800 feet North and 22,900 feet West to the Northeast corner of this
claim.

The general course of the lode or vein is East and West.

We (or I) claim 1500 linear feet along the course of the ledge, lode or vein,
extending 1490 feet from the location monument in a Easterly direction and 10
feet in a Westerly direction, together with 300 feet on each side of the center of
the ledge for the entire length of the claim.


The exterior boundaries of this claim are clearly marked by solid PVC pipe, capped
and firmly set in the ground and bearing applicable monument designation. The description of
such claim is: Beginning at the Northeast Corner:

thence, South 600 feet to the Southeast Corner, a 3" in diameter by 5' in length PVC Pipe,
thence, West 750 feet to the South Side Center, a 3" in diameter by 5' in length PVC Pipe,
thence, West 750 feet to the Southwest Corner, a 3" in diameter by 5' in length PVC Pipe,
thence, North 600 feet to the Northwest Corner, a 3" in diameter by 5' in length PVC Pipe,
thence, East 750 feet to the North Side Center, a 3" in diameter by 5' in length PVC Pipe,
thence, East 750 feet to the Northeast Corner, a 3" in diameter by 5' in length PVC Pipe,
the point and place of beginning.

The Monumentation and marking of the exterior boundaries of this claim was completed by
the 18th day of November, 1991.

The location work consisted of making a claim map as provided in NRS 517.040. Two copies
of this claim map have been filed with the Eureka County Recorder, and the lode claim
filing fee has been paid to the County Recorder.

LOCATOR: DOUGLAS F. STERCK
P. O. Box 7
Boulder, Wyoming 82923



Douglas F. Sterck

Dated and Signed this 19th day
of December, 1991.

NEVADA STATE OFFICE
92 JAN -9 P2:08
BUR. OF LAND MANAGEMENT

BOOK 230 PAGE 567
OFFICIAL RECORDS
RECORDED AT THE REQUEST OF
Rockey Mountain
92 JAN 13 AM 12:27
EUREKA COUNTY, NEVADA
M.N. REBALEATI, RECORDER
FILE NO. 139331
FEE \$ 6.25

BOOK 230 PAGE 567

Recording Requested by:
and
When Recorded Mail To:
DOUGLAS F. STERCK
P. O. Box 7
Boulder, Wyoming 82923

139332

CERTIFICATE OF LOCATION
LODE CLAIM

TO ALL WHOM IT MAY CONCERN:

The undersigned hereby certifies that he has caused to be located the LONE # 53 lode mining claim on the 4th day of November, 1991.

The name and mailing address of the locator is:

DOUGLAS F. STERCK
P. O. Box 7
Boulder, Wyoming 82923

Said Claim is located in the protracted NE/4 of Sec. _____, Twp. 20 North, Range 51 East,
SE/4 of Sec. _____, Twp. 20 North, Range 51 East,
NW/4 of Sec. 16, Twp. 20 North, Range 51 East,
SW/4 of Sec. _____, Twp. 20 North, Range 51 East,
Mount Diablo Base and Meridian, Eureka County, Nevada.

To tie this claim to the Public Survey, begin at the SW corner of Section 19, Township 20 North, Range 52 East, Mount Diablo Base and Meridian, thence 14,000 feet North and 21,400 feet West to the Northeast corner of this claim.

The general course of the lode or vein is East and West.

We (or I) claim 1500 linear feet along the course of the ledge, lode or vein, extending 1490 feet from the location monument in a Easterly direction and 10 feet in a Westerly direction, together with 300 feet on each side of the center of the ledge for the entire length of the claim.

The exterior boundaries of this claim are clearly marked by solid PVC pipe, capped and firmly set in the ground and bearing applicable monument designation. The description of such claim is: Beginning at the Northeast Corner:

thence, South 600 feet to the Southeast Corner, a 3" in diameter by 5' in length PVC Pipe,
thence, West 750 feet to the South Side Center, a 3" in diameter by 5' in length PVC Pipe,
thence, West 750 feet to the Southwest Corner, a 3" in diameter by 5' in length PVC Pipe,
thence, North 600 feet to the Northwest Corner, a 3" in diameter by 5' in length PVC Pipe,
thence, East 750 feet to the North Side Center, a 3" in diameter by 5' in length PVC Pipe,
thence, East 750 feet to the Northeast Corner, a 3" in diameter by 5' in length PVC Pipe,
the point and place of beginning.

The Monumentation and marking of the exterior boundaries of this claim was completed by the 18th day of November, 1991.

The location work consisted of making a claim map as provided in NRS 517.040. Two copies of this claim map have been filed with the Eureka County Recorder, and the lode claim filing fee has been paid to the County Recorder.

LOCATOR: DOUGLAS F. STERCK
P. O. Box 7
Boulder, Wyoming 82923

Douglas F. Sterck

Douglas F. Sterck

Dated and Signed this 19th day
of December, 1991.

80:2d 6-NV 26.

BUR. OF LAND MANAGEMENT

BOOK 230 PAGE 568
OFFICIAL RECORDS
RECORDED AT THE REQUEST OF
Rocky Mountain
92 JUN 13 AM 127
D. Sterck
EUREKA COUNTY, NEVADA
M.N. REBALEAII, RECORDER
FILE NO. 139332
FEE \$ 25

BOOK 230 PAGE 568

Recording Requested by:
and

When Recorded Mail To:

DOUGLAS F. STERCK
P. O. Box 7
Boulder, Wyoming 82923

139333

CERTIFICATE OF LOCATION
LODE CLAIM

TO ALL WHOM IT MAY CONCERN:

The undersigned hereby certifies that he has caused to be located the lode mining claim on the 4th day of November, 1991. LONE # 54

The name and mailing address of the locator is:

DOUGLAS F. STERCK
P. O. Box 7
Boulder, Wyoming 82923

Said Claim is located in the protracted NE/4 of Sec. _____, Twp. 20 North, Range 51 East, SE/4 of Sec. _____, Twp. 20 North, Range 51 East, NW/4 of Sec. 16, Twp. 20 North, Range 51 East, SW/4 of Sec. 16, Twp. 20 North, Range 51 East, Mount Diablo Base and Meridian, Eureka County, Nevada.

To tie this claim to the Public Survey, begin at the SW corner of Section 19, Township 20 North, Range 52 East, Mount Diablo Base and Meridian, thence 13,400 feet North and 21,400 feet West to the Northeast corner of this claim.

The general course of the lode or vein is East and West.

We (or I) claim 1500 linear feet along the course of the ledge, lode or vein, extending 1490 feet from the location monument in a Easterly direction and 10 feet in a Westerly direction, together with 300 feet on each side of the center of the ledge for the entire length of the claim.

The exterior boundaries of this claim are clearly marked by solid PVC pipe, capped and firmly set in the ground and bearing applicable monument designation. The description of such claim is: Beginning at the Northeast Corner:

thence, South 600 feet to the Southeast Corner, a 3" in diameter by 5' in length PVC Pipe, thence, West 750 feet to the South Side Center, a 3" in diameter by 5' in length PVC Pipe, thence, West 750 feet to the Southwest Corner, a 3" in diameter by 5' in length PVC Pipe, thence, North 600 feet to the Northwest Corner, a 3" in diameter by 5' in length PVC Pipe, thence, East 750 feet to the North Side Center, a 3" in diameter by 5' in length PVC Pipe, thence, East 750 feet to the Northeast Corner, a 3" in diameter by 5' in length PVC Pipe, the point and place of beginning.

The Monumentation and marking of the exterior boundaries of this claim was completed by the 18th day of November, 1991.

The location work consisted of making a claim map as provided in NRS 517.040. Two copies of this claim map have been filed with the Eureka County Recorder, and the lode claim filing fee has been paid to the County Recorder.

LOCATOR: DOUGLAS F. STERCK
P. O. Box 7
Boulder, Wyoming 82923

Douglas F. Sterck

Douglas F. Sterck

Dated and Signed this 19th day of December, 1991.

NEVADA STATE DEPT.
92 JAN -9 P2:08
BUR. OF LAND MANAGEMENT

BOOK 230 PAGE 569
OFFICIAL RECORDS
RECORDED AT THE REQUEST OF
Rocky Mountain Surveyors
92 JAN 13 AM 1:27
EUREKA COUNTY, NEVADA
M.N. REBALEATI, RECORDER
FILE NO. 139333
FEE \$ 25

BOOK 230 PAGE 569

Recording Requested by:
and
When Recorded Mail To:
DOUGLAS F. STERCK
P. O. Box 7
Boulder, Wyoming 82923

139334

CERTIFICATE OF LOCATION
LODE CLAIM

TO ALL WHOM IT MAY CONCERN:

The undersigned hereby certifies that he has caused to be located the LONE # 55 lode mining claim on the 3rd day of November, 1991.

The name and mailing address of the locator is:

DOUGLAS F. STERCK
P. O. Box 7
Boulder, Wyoming 82923

Said Claim is located in the protracted NE/4 of Sec. _____, Twp. 20 North, Range 51 East, SE/4 of Sec. _____, Twp. 20 North, Range 51 East, NW/4 of Sec. _____, Twp. 20 North, Range 51 East, SW/4 of Sec. 16, Twp. 20 North, Range 51 East, Mount Diablo Base and Meridian, Eureka County, Nevada.

To tie this claim to the Public Survey, begin at the SW corner of Section 19, Township 20 North, Range 52 East, Mount Diablo Base and Meridian, thence 12,800 feet North and 21,400 feet West to the Northeast corner of this claim.

The general course of the lode or vein is East and West.

We (or I) claim 1500 linear feet along the course of the ledge, lode or vein, extending 10 feet from the location monument in a Easterly direction and 1490 feet in a Westerly direction, together with 300 feet on each side of the center of the ledge for the entire length of the claim.

The exterior boundaries of this claim are clearly marked by solid PVC pipe, capped and firmly set in the ground and bearing applicable monument designation. The description of such claim is: Beginning at the Northeast Corner:

thence, South 600 feet to the Southeast Corner, a 3" in diameter by 5' in length PVC Pipe, thence, West 750 feet to the South Side Center, a 3" in diameter by 5' in length PVC Pipe, thence, West 750 feet to the Southwest Corner, a 3" in diameter by 5' in length PVC Pipe, thence, North 600 feet to the Northwest Corner, a 3" in diameter by 5' in length PVC Pipe, thence, East 750 feet to the North Side Center, a 3" in diameter by 5' in length PVC Pipe, thence, East 750 feet to the Northeast Corner, a 3" in diameter by 5' in length PVC Pipe, the point and place of beginning.

The Monumentation and marking of the exterior boundaries of this claim was completed by the 18th day of November, 1991.

The location work consisted of making a claim map as provided in NRS 517.040. Two copies of this claim map have been filed with the Eureka County Recorder, and the lode claim filing fee has been paid to the County Recorder.

LOCATOR: DOUGLAS F. STERCK
P. O. Box 7
Boulder, Wyoming 82923

Douglas F. Sterck

Douglas F. Sterck

Dated and Signed this 19th day of December, 1991.

NEVADA STATE OFFICE

92 JAN -9 P2:08

BUR. OF LAND MANAGEMENT

BOOK 230 PAGE 570
OFFICIAL RECORDS
RECORDED AT THE REQUEST OF
Rocky Mountain
Surveyors
92 JAN 13 AM 12:17
EUREKA COUNTY, NEVADA
M.N. REBALAATI, RECORDER
FILE NO. 139334
FEE \$ 6.25

BOOK 230 PAGE 570

Recording Requested by:
and
When Recorded Mail To:
DOUGLAS F. STERCK
P. O. Box 7
Boulder, Wyoming 82923

139335

CERTIFICATE OF LOCATION
LODE CLAIM

TO ALL WHOM IT MAY CONCERN:

The undersigned hereby certifies that he has caused to be located the lode mining claim on the 3rd day of November, 1991. LONE # 56

The name and mailing address of the locator is:

DOUGLAS F. STERCK
P. O. Box 7
Boulder, Wyoming 82923

Said Claim is located in the protracted NE/4 of Sec. , Twp. 20 North, Range 51 East,
SE/4 of Sec. 16, Twp. 20 North, Range 51 East,
NW/4 of Sec. , Twp. 20 North, Range 51 East,
SW/4 of Sec. 16, Twp. 20 North, Range 51 East,
Mount Diablo Base and Meridian, Eureka County, Nevada.

To tie this claim to the Public Survey, begin at the SW corner of Section 19,
Township 20 North, Range 52 East, Mount Diablo Base and Meridian, thence
12,800 feet North and 19,900 feet West to the Northeast corner of this
claim.

The general course of the lode or vein is East and West.

We (or I) claim 1500 linear feet along the course of the ledge, lode or vein,
extending 1490 feet from the location monument in a Easterly direction and 10
feet in a Westerly direction, together with 300 feet on each side of the center of
the ledge for the entire length of the claim.

The exterior boundaries of this claim are clearly marked by solid PVC pipe, capped
and firmly set in the ground and bearing applicable monument designation. The description of
such claim is: Beginning at the Northeast Corner:

thence, South 600 feet to the Southeast Corner, a 3" in diameter by 5' in length PVC Pipe,
thence, West 750 feet to the South Side Center, a 3" in diameter by 5' in length PVC Pipe,
thence, West 750 feet to the Southwest Corner, a 3" in diameter by 5' in length PVC Pipe,
thence, North 600 feet to the Northwest Corner, a 3" in diameter by 5' in length PVC Pipe,
thence, East 750 feet to the North Side Center, a 3" in diameter by 5' in length PVC Pipe,
thence, East 750 feet to the Northeast Corner, a 3" in diameter by 5' in length PVC Pipe,
the point and place of beginning.

The Monumentation and marking of the exterior boundaries of this claim was completed by
the 18th day of November, 1991.

The location work consisted of making a claim map as provided in NRS 517.040. Two copies
of this claim map have been filed with the Eureka County Recorder, and the lode claim
filing fee has been paid to the County Recorder.

LOCATOR: DOUGLAS F. STERCK
P. O. Box 7
Boulder, Wyoming 82923

Douglas F. Sterck
Douglas F. Sterck

Dated and Signed this 19th day
of December, 1991.

NEVADA STATE OFFICE

92 JAN -9 P2:08

BUR. OF LAND MANAGEMENT

139335

EUREKA COUNTY, NEVADA
M.N. REBALEATI, RECORDER
FILE NO. 625

Foley Mountain
92 JAN 13 AM 127

BOOK 230 PAGE 571
RECORDED AT THE REQUEST OF

BOOK 230 PAGE 571

Recording Requested by:
and
When Recorded Mail To:
DOUGLAS F. STERCK
P. O. Box 7
Boulder, Wyoming 82923

139336

CERTIFICATE OF LOCATION
LODE CLAIM

TO ALL WHOM IT MAY CONCERN:

The undersigned hereby certifies that he has caused to be located the LONE # 57 lode mining claim on the 3rd day of November, 1991.

The name and mailing address of the locator is:

DOUGLAS F. STERCK
P. O. Box 7
Boulder, Wyoming 82923

Said Claim is located in the protracted NE/4 of Sec. _____, Twp. 20 North, Range 51 East,
SE/4 of Sec. _____, Twp. 20 North, Range 51 East,
NW/4 of Sec. _____, Twp. 20 North, Range 51 East,
SW/4 of Sec. 16, Twp. 20 North, Range 51 East,
Mount Diablo Base and Meridian, Eureka County, Nevada.

To tie this claim to the Public Survey, begin at the SW corner of Section 19, Township 20 North, Range 52 East, Mount Diablo Base and Meridian, thence 12,200 feet North and 21,400 feet West to the Northeast corner of this claim.

The general course of the lode or vein is East and West.

We (or I) claim 1500 linear feet along the course of the ledge, lode or vein, extending 10 feet from the location monument in a Easterly direction and 1490 feet in a Westerly direction, together with 300 feet on each side of the center of the ledge for the entire length of the claim.

The exterior boundaries of this claim are clearly marked by solid PVC pipe, capped and firmly set in the ground and bearing applicable monument designation. The description of such claim is: Beginning at the Northeast Corner:

thence, South 600 feet to the Southeast Corner, a 3" in diameter by 5' in length PVC Pipe,
thence, West 750 feet to the South Side Center, a 3" in diameter by 5' in length PVC Pipe,
thence, West 750 feet to the Southwest Corner, a 3" in diameter by 5' in length PVC Pipe,
thence, North 600 feet to the Northwest Corner, a 3" in diameter by 5' in length PVC Pipe,
thence, East 750 feet to the North Side Center, a 3" in diameter by 5' in length PVC Pipe,
thence, East 750 feet to the Northeast Corner, a 3" in diameter by 5' in length PVC Pipe,
the point and place of beginning.

The Monumentation and marking of the exterior boundaries of this claim was completed by the 18th day of November, 1991.

The location work consisted of making a claim map as provided in NRS 517.040. Two copies of this claim map have been filed with the Eureka County Recorder, and the lode claim filing fee has been paid to the County Recorder.

LOCATOR: DOUGLAS F. STERCK
P. O. Box 7
Boulder, Wyoming 82923

Douglas F. Sterck
Douglas F. Sterck

Dated and Signed this 19th day
of December, 1991.

NEVADA STATE OFFICE

92 JAN -9 P2:08

BUR. OF LAND MANAGEMENT

BOOK 230 PAGE 572

139336

BOOK 230 PAGE 572
OFFICIAL RECORDS
RECORDED AT THE REQUEST OF
Hobby Mountain
Surveyors
92 JUN 13 AM 1:27
EUREKA COUNTY, NEVADA
M.N. REBAL/EA/IL RECORDER
FILE NO. *25*
FEE \$

Recording Requested by:
and
When Recorded Mail To:
DOUGLAS F. STERCK
P. O. Box 7
Boulder, Wyoming 82923

139337

CERTIFICATE OF LOCATION
LODE CLAIM

TO ALL WHOM IT MAY CONCERN:

The undersigned hereby certifies that he has caused to be located the LONE # 58
lode mining claim on the 3rd day of November, 1991.

The name and mailing address of the locator is:

DOUGLAS F. STERCK
P. O. Box 7
Boulder, Wyoming 82923

Said Claim is located in the protracted NE/4 of Sec. _____, Twp. 20 North, Range 51 East,
SE/4 of Sec. 16, Twp. 20 North, Range 51 East,
NW/4 of Sec. _____, Twp. 20 North, Range 51 East,
SW/4 of Sec. 16, Twp. 20 North, Range 51 East,
Mount Diablo Base and Meridian, Eureka County, Nevada.

To tie this claim to the Public Survey, begin at the SW corner of Section 19,
Township 20 North, Range 52 East, Mount Diablo Base and Meridian, thence
12,200 feet North and 19,900 feet West to the Northeast corner of this
claim.

The general course of the lode or vein is East and West.

We (or I) claim 1500' linear feet along the course of the ledge, lode or vein,
extending 1490 feet from the location monument in a Easterly direction and 10
feet in a Westerly direction, together with 300 feet on each side of the center of
the ledge for the entire length of the claim.

The exterior boundaries of this claim are clearly marked by solid PVC pipe, capped
and firmly set in the ground and bearing applicable monument designation. The description of
such claim is: Beginning at the Northeast Corner:

thence, South 600 feet to the Southeast Corner, a 3" in diameter by 5' in length PVC Pipe,
thence, West 750 feet to the South Side Center, a 3" in diameter by 5' in length PVC Pipe,
thence, West 750 feet to the Southwest Corner, a 3" in diameter by 5' in length PVC Pipe,
thence, North 600 feet to the Northwest Corner, a 3" in diameter by 5' in length PVC Pipe,
thence, East 750 feet to the North Side Center, a 3" in diameter by 5' in length PVC Pipe,
thence, East 750 feet to the Northeast Corner, a 3" in diameter by 5' in length PVC Pipe,
the point and place of beginning.

The Monumentation and marking of the exterior boundaries of this claim was completed by
the 18th day of November, 1991.

The location work consisted of making a claim map as provided in NRS 517.040. Two copies
of this claim map have been filed with the Eureka County Recorder, and the lode claim
filing fee has been paid to the County Recorder.

LOCATOR: DOUGLAS F. STERCK
P. O. Box 7
Boulder, Wyoming 82923

Douglas F. Sterck
Douglas F. Sterck

Dated and Signed this 19th day
of December, 1991.

NEVADA STATE OFFICE

80:2d 6-NV 26

BUR. OF LAND MANAGEMENT

BOOK 230 PAGE 573
OFFICIAL RECORDS
RECORDED AT THE REQUEST OF
Rocky Mountain
92 JUN 13 AM 127
Curry
EUREKA COUNTY, NEVADA
M.N. REBAL EATL. RECORDER
FILE NO. 139337
FEE \$ 25

BOOK 230 PAGE 573

Recording Requested by:
and
When Recorded Mail To:
DOUGLAS F. STERCK
P. O. Box 7
Boulder, Wyoming 82923

139338

CERTIFICATE OF LOCATION
LODE CLAIM

TO ALL WHOM IT MAY CONCERN:

The undersigned hereby certifies that he has caused to be located the LONE # 59
lode mining claim on the 3rd day of November, 1991.

The name and mailing address of the locator is:

DOUGLAS F. STERCK
P. O. Box 7
Boulder, Wyoming 82923

Said Claim is located in the protracted NE/4 of Sec. _____, Twp. 20 North, Range 51 East,
SE/4 of Sec. _____, Twp. 20 North, Range 51 East,
NW/4 of Sec. _____, Twp. 20 North, Range 51 East,
SW/4 of Sec. 16, Twp. 20 North, Range 51 East,
Mount Diablo Base and Meridian, Eureka County, Nevada.

To tie this claim to the Public Survey, begin at the SW corner of Section 19,
Township 20 North, Range 52 East, Mount Diablo Base and Meridian, thence
11,600 feet North and 21,400 feet West to the Northeast corner of this
claim.

The general course of the lode or vein is East and West.

We (or I) claim 1500 linear feet along the course of the ledge, lode or vein,
extending 10 feet from the location monument in a Easterly direction and 1490
feet in a Westerly direction, together with 300 feet on each side of the center of
the ledge for the entire length of the claim.

The exterior boundaries of this claim are clearly marked by solid PVC pipe, capped
and firmly set in the ground and bearing applicable monument designation. The description of
such claim is: Beginning at the Northeast Corner:

thence, South 600 feet to the Southeast Corner, a 3" in diameter by 5' in length PVC Pipe,
thence, West 750 feet to the South Side Center, a 3" in diameter by 5' in length PVC Pipe,
thence, West 750 feet to the Southwest Corner, a 3" in diameter by 5' in length PVC Pipe,
thence, North 600 feet to the Northwest Corner, a 3" in diameter by 5' in length PVC Pipe,
thence, East 750 feet to the North Side Center, a 3" in diameter by 5' in length PVC Pipe,
thence, East 750 feet to the Northeast Corner, a 3" in diameter by 5' in length PVC Pipe,
the point and place of beginning.

The Monumentation and marking of the exterior boundaries of this claim was completed by
the 18th day of November, 1991.

The location work consisted of making a claim map as provided in NRS 517.040. Two copies
of this claim map have been filed with the Eureka County Recorder, and the lode claim
filing fee has been paid to the County Recorder.

LOCATOR: DOUGLAS F. STERCK
P. O. Box 7
Boulder, Wyoming 82923

Douglas F. Sterck
Douglas F. Sterck

Dated and Signed this 19th day
of December, 1991.

NEVADA STATE OFFICE

80:2d 6-NV 26

BUR. OF LAND MANAGEMENT

BOOK 230 PAGE 574
OFFICIAL RECORDS
RECORDED AT THE REC'D ST OF
Douglas F. Sterck
92 JUN 13 AM 11:27
EUREKA COUNTY, NEVADA
M.N. REBALANCE, RECORDER
FILE NO. 139338
FEE \$ 25

BOOK 230 PAGE 574

Recording Requested by:
and
When Recorded Mail To:
DOUGLAS F. STERCK
P. O. Box 7
Boulder, Wyoming 82923

139339

CERTIFICATE OF LOCATION
LODE CLAIM

TO ALL WHOM IT MAY CONCERN:

The undersigned hereby certifies that he has caused to be located the LONE # 60 lode mining claim on the 3rd day of November, 1991.

The name and mailing address of the locator is:

DOUGLAS F. STERCK
P. O. Box 7
Boulder, Wyoming 82923

Said Claim is located in the protracted NE/4 of Sec. _____, Twp. 20 North, Range 51 East,
SE/4 of Sec. 16, Twp. 20 North, Range 51 East,
NW/4 of Sec. _____, Twp. 20 North, Range 51 East,
SW/4 of Sec. 16, Twp. 20 North, Range 51 East,
Mount Diablo Base and Meridian, Eureka County, Nevada.

To tie this claim to the Public Survey, begin at the SW corner of Section 19, Township 20 North, Range 52 East, Mount Diablo Base and Meridian, thence 11,600 feet North and 19,900 feet West to the Northeast corner of this claim.

The general course of the lode or vein is East and West.

We (or I) claim 1500 linear feet along the course of the ledge, lode or vein, extending 1490 feet from the location monument in a Easterly direction and 10 feet in a Westerly direction, together with 300 feet on each side of the center of the ledge for the entire length of the claim.

The exterior boundaries of this claim are clearly marked by solid PVC pipe, capped and firmly set in the ground and bearing applicable monument designation. The description of such claim is: Beginning at the Northeast Corner:

thence, South 600 feet to the Southeast Corner, a 3" in diameter by 5' in length PVC Pipe,
thence, West 750 feet to the South Side Center, a 3" in diameter by 5' in length PVC Pipe,
thence, West 750 feet to the Southwest Corner, a 3" in diameter by 5' in length PVC Pipe,
thence, North 600 feet to the Northwest Corner, a 3" in diameter by 5' in length PVC Pipe,
thence, East 750 feet to the North Side Center, a 3" in diameter by 5' in length PVC Pipe,
thence, East 750 feet to the Northeast Corner, a 3" in diameter by 5' in length PVC Pipe,
the point and place of beginning.

The Monumentation and marking of the exterior boundaries of this claim was completed by the 18th day of November, 1991.

The location work consisted of making a claim map as provided in NRS 517.040. Two copies of this claim map have been filed with the Eureka County Recorder, and the lode claim filing fee has been paid to the County Recorder.

LOCATOR: DOUGLAS F. STERCK
P. O. Box 7
Boulder, Wyoming 82923

Douglas F. Sterck

Douglas F. Sterck

Dated and Signed this 19th day
of December, 1991.

NEVADA STATE DEPT.
80:28 6-JAN-92 26

BUR. OF LAND MANAGEMENT

BOOK 230
PAGE 575
OFFICIAL RECORDS
RECORDED AT THE REQUEST OF
Douglas F. Sterck
92 JAN 13 AM 11 27
EUREKA COUNTY, NEVADA
M.N. REBALEATI, RECORDER
FILE NO. 139339
FEE \$25

BOOK 230 PAGE 575

Recording Requested by:
and
When Recorded Mail To:
DOUGLAS F. STERCK
P. O. Box 7
Boulder, Wyoming 82923

139340

CERTIFICATE OF LOCATION
LODE CLAIM

TO ALL WHOM IT MAY CONCERN:

The undersigned hereby certifies that he has caused to be located the lode mining claim on the 3rd day of November, 1991. LONE # 61

The name and mailing address of the locator is:

DOUGLAS F. STERCK
P. O. Box 7
Boulder, Wyoming 82923

Said Claim is located in the protracted NE/4 of Sec. _____, Twp. 20 North, Range 51 East,
SE/4 of Sec. _____, Twp. 20 North, Range 51 East,
NW/4 of Sec. 21, Twp. 20 North, Range 51 East,
SW/4 of Sec. 16, Twp. 20 North, Range 51 East,
Mount Diablo Base and Meridian, Eureka County, Nevada.

To tie this claim to the Public Survey, begin at the SW corner of Section 19, Township 20 North, Range 52 East, Mount Diablo Base and Meridian, thence 11,000 feet North and 21,400 feet West to the Northeast corner of this claim.

The general course of the lode or vein is East and West.

We (or I) claim 1500 linear feet along the course of the ledge, lode or vein, extending 10 feet from the location monument in a Easterly direction and 1490 feet in a Westerly direction, together with 300 feet on each side of the center of the ledge for the entire length of the claim.

The exterior boundaries of this claim are clearly marked by solid PVC pipe, capped and firmly set in the ground and bearing applicable monument designation. The description of such claim is: Beginning at the Northeast Corner:

thence, South 600 feet to the Southeast Corner, a 3" in diameter by 5' in length PVC Pipe,
thence, West 750 feet to the South Side Center, a 3" in diameter by 5' in length PVC Pipe,
thence, West 750 feet to the Southwest Corner, a 3" in diameter by 5' in length PVC Pipe,
thence, North 600 feet to the Northwest Corner, a 3" in diameter by 5' in length PVC Pipe,
thence, East 750 feet to the North Side Center, a 3" in diameter by 5' in length PVC Pipe,
thence, East 750 feet to the Northeast Corner, a 3" in diameter by 5' in length PVC Pipe,
the point and place of beginning.

The Monumentation and marking of the exterior boundaries of this claim was completed by the 18th day of November, 1991.

The location work consisted of making a claim map as provided in NRS 517.040. Two copies of this claim map have been filed with the Eureka County Recorder, and the lode claim filing fee has been paid to the County Recorder.

LOCATOR: DOUGLAS F. STERCK
P. O. Box 7
Boulder, Wyoming 82923

Douglas F. Sterck

Douglas F. Sterck

Dated and Signed this 19th day of December, 1991.

NEVADA STATE OFFICE

92 JAN -9 P2:08

BUR. OF LAND MANAGEMENT

139340

EUREKA COUNTY, NEVADA
M.N. REBAL/EATI. RECORDER
FILE NO. 25

BOOK 230 PAGE 576
OFFICIAL RECORDS
RECORDED AT THE REQUEST OF
Rocky Mountain
DeVilliers
92 JAN 13 AM 28

BOOK 230 PAGE 576

Recording Requested by:
and
When Recorded Mail To:
DOUGLAS F. STERCK
P. O. Box 7
Boulder, Wyoming 82923

139341

CERTIFICATE OF LOCATION
LODE CLAIM

TO ALL WHOM IT MAY CONCERN:

The undersigned hereby certifies that he has caused to be located the lode mining claim on the 3rd day of November, 1991. LONE # 62

The name and mailing address of the locator is:

DOUGLAS F. STERCK
P. O. Box 7
Boulder, Wyoming 82923

Said Claim is located in the protracted NE/4 of Sec. 21, Twp. 20 North, Range 51 East, SE/4 of Sec. 16, Twp. 20 North, Range 51 East, NW/4 of Sec. 21, Twp. 20 North, Range 51 East, SW/4 of Sec. 16, Twp. 20 North, Range 51 East, Mount Diablo Base and Meridian, Eureka County, Nevada.

To tie this claim to the Public Survey, begin at the SW corner of Section 19, Township 20 North, Range 52 East, Mount Diablo Base and Meridian, thence 11,000 feet North and 19,900 feet West to the Northeast corner of this claim.

The general course of the lode or vein is East and West.

We (or I) claim 1500 linear feet along the course of the ledge, lode or vein, extending 1490 feet from the location monument in a Easterly direction and 10 feet in a Westerly direction, together with 300 feet on each side of the center of the ledge for the entire length of the claim.

The exterior boundaries of this claim are clearly marked by solid PVC pipe, capped and firmly set in the ground and bearing applicable monument designation. The description of such claim is: Beginning at the Northeast Corner:

thence, South 600 feet to the Southeast Corner, a 3" in diameter by 5' in length PVC Pipe,
thence, West 750 feet to the South Side Center, a 3" in diameter by 5' in length PVC Pipe,
thence, West 750 feet to the Southwest Corner, a 3" in diameter by 5' in length PVC Pipe,
thence, North 600 feet to the Northwest Corner, a 3" in diameter by 5' in length PVC Pipe,
thence, East 750 feet to the North Side Center, a 3" in diameter by 5' in length PVC Pipe,
thence, East 750 feet to the Northeast Corner, a 3" in diameter by 5' in length PVC Pipe,
the point and place of beginning.

The Monumentation and marking of the exterior boundaries of this claim was completed by the 18th day of November, 1991.

The location work consisted of making a claim map as provided in NRS 517.040. Two copies of this claim map have been filed with the Eureka County Recorder, and the lode claim filing fee has been paid to the County Recorder.

LOCATOR: DOUGLAS F. STERCK
P. O. Box 7
Boulder, Wyoming 82923

Douglas F. Sterck

Douglas F. Sterck

Dated and Signed this 19th day of December, 1991.

80:Zd 6-NVC 26

BUR. OF LAND MANAGEMENT

BOOK 230 PAGE 577
OFFICIAL RECORDS
RECORDED AT THE REQUEST OF
Rocky Mountain
92 JAN 13 AM 128
EUREKA COUNTY, NEVADA
M.N. REBALEATI, RECORDER
FILE NO. 139341
FEE \$ 25

BOOK 230 PAGE 577

Recording Requested by:
and
When Recorded Mail To:
DOUGLAS F. STERCK
P. O. Box 7
Boulder, Wyoming 82923

139342

CERTIFICATE OF LOCATION
LODE CLAIM

TO ALL WHOM IT MAY CONCERN:

The undersigned hereby certifies that he has caused to be located the LONE # 63 lode mining claim on the 3rd day of November, 1991.

The name and mailing address of the locator is:

DOUGLAS F. STERCK
P. O. Box 7
Boulder, Wyoming 82923

Said Claim is located in the protracted NE/4 of Sec. _____, Twp. 20 North, Range 51 East,
SE/4 of Sec. _____, Twp. 20 North, Range 51 East,
NW/4 of Sec. 21, Twp. 20 North, Range 51 East,
SW/4 of Sec. _____, Twp. 20 North, Range 51 East,
Mount Diablo Base and Meridian, Eureka County, Nevada.

To tie this claim to the Public Survey, begin at the SW corner of Section 19, Township 20 North, Range 52 East, Mount Diablo Base and Meridian, thence 10,400 feet North and 21,400 feet West to the Northeast corner of this claim.

The general course of the lode or vein is East and West.

We (or I) claim 1500 linear feet along the course of the ledge, lode or vein, extending 10 feet from the location monument in a Easterly direction and 1490 feet in a Westerly direction, together with 300 feet on each side of the center of the ledge for the entire length of the claim.

The exterior boundaries of this claim are clearly marked by solid PVC pipe, capped and firmly set in the ground and bearing applicable monument designation. The description of such claim is: Beginning at the Northeast Corner:

thence, South 600 feet to the Southeast Corner, a 3" in diameter by 5' in length PVC Pipe,
thence, West 750 feet to the South Side Center, a 3" in diameter by 5' in length PVC Pipe,
thence, West 750 feet to the Southwest Corner, a 3" in diameter by 5' in length PVC Pipe,
thence, North 600 feet to the Northwest Corner, a 3" in diameter by 5' in length PVC Pipe,
thence, East 750 feet to the North Side Center, a 3" in diameter by 5' in length PVC Pipe,
thence, East 750 feet to the Northeast Corner, a 3" in diameter by 5' in length PVC Pipe,
the point and place of beginning.

The Monumentation and marking of the exterior boundaries of this claim was completed by the 18th day of November, 1991.

The location work consisted of making a claim map as provided in NRS 517.040. Two copies of this claim map have been filed with the Eureka County Recorder, and the lode claim filing fee has been paid to the County Recorder.

LOCATOR: DOUGLAS F. STERCK
P. O. Box 7
Boulder, Wyoming 82923

Douglas F. Sterck

Douglas F. Sterck

Dated and Signed this 19th day
of December, 1991.

NEVADA STATE OFFICE
80:28 6-NV 26
BUR. OF LAND MANAGEMENT

BOOK 230 PAGE 578
OFFICIAL RECORDS
RECORDED AT THE REQUEST OF
Rocky Mountain
92 JAN 13 AM 128
Douglas F. Sterck
EUREKA COUNTY, NEVADA
M.N. REBAL. RECORDER
FILE NO. 139342
FEE \$ 25

BOOK 230 PAGE 578

Recording Requested by:
and
When Recorded Mail To:

DOUGLAS F. STERCK
P. O. Box 7
Boulder, Wyoming 82923

139343

CERTIFICATE OF LOCATION
LODE CLAIM

TO ALL WHOM IT MAY CONCERN:

The undersigned hereby certifies that he has caused to be located the LONE # 64
lode mining claim on the 3rd day of November, 1991.

The name and mailing address of the locator is:

DOUGLAS F. STERCK
P. O. Box 7
Boulder, Wyoming 82923

Said Claim is located in the protracted NE/4 of Sec. 21, Twp. 20 North, Range 51 East,
SE/4 of Sec. _____, Twp. 20 North, Range 51 East,
NW/4 of Sec. 21, Twp. 20 North, Range 51 East,
SW/4 of Sec. _____, Twp. 20 North, Range 51 East,
Mount Diablo Base and Meridian, Eureka County, Nevada.

To tie this claim to the Public Survey, begin at the SW corner of Section 19,
Township 20 North, Range 52 East, Mount Diablo Base and Meridian, thence
10,400 feet North and 19,900 feet West to the Northeast corner of this
claim.

The general course of the lode or vein is East and West.

We (or I) claim 1500 linear feet along the course of the ledge, lode or vein,
extending 1490 feet from the location monument in a Easterly direction and 10
feet in a Westerly direction, together with 300 feet on each side of the center of
the ledge for the entire length of the claim.

The exterior boundaries of this claim are clearly marked by solid PVC pipe, capped
and firmly set in the ground and bearing applicable monument designation. The description of
such claim is: Beginning at the Northeast Corner:

thence, South 600 feet to the Southeast Corner, a 3" in diameter by 5' in length PVC Pipe,
thence, West 750 feet to the South Side Center, a 3" in diameter by 5' in length PVC Pipe,
thence, West 750 feet to the Southwest Corner, a 3" in diameter by 5' in length PVC Pipe,
thence, North 600 feet to the Northwest Corner, a 3" in diameter by 5' in length PVC Pipe,
thence, East 750 feet to the North Side Center, a 3" in diameter by 5' in length PVC Pipe,
thence, East 750 feet to the Northeast Corner, a 3" in diameter by 5' in length PVC Pipe,
the point and place of beginning.

The Monumentation and marking of the exterior boundaries of this claim was completed by
the 18th day of November, 1991.

The location work consisted of making a claim map as provided in NRS 517.040. Two copies
of this claim map have been filed with the Eureka County Recorder, and the lode claim
filing fee has been paid to the County Recorder.

LOCATOR: DOUGLAS F. STERCK
P. O. Box 7
Boulder, Wyoming 82923

Douglas F. Sterck

Douglas F. Sterck

Dated and Signed this 19th day
of December, 1991.

NEVADA STATE OFFICE

92 JAN -9 P2:08

BUR. OF LAND MANAGEMENT

BOOK 230 PAGE 579
OFFICIAL RECORDS
RECORDED AT THE REQUEST OF
Rockey Mountain
92 JAN 13 AM 128
Douglas F. Sterck
EUREKA COUNTY, NEVADA
M.N. REBALEATI, RECORDER
FILE NO. 139343
FEE \$ 25

BOOK 230 PAGE 579

Recording Requested by:
and
When Recorded Mail To:
DOUGLAS F. STERCK
P. O. Box 7
Boulder, Wyoming 82923

139344

CERTIFICATE OF LOCATION
LODE CLAIM

TO ALL WHOM IT MAY CONCERN:

The undersigned hereby certifies that he has caused to be located the lode mining claim on the 3rd day of November, 1991. LONE # 65

The name and mailing address of the locator is:

DOUGLAS F. STERCK
P. O. Box 7
Boulder, Wyoming 82923

Said Claim is located in the protracted NE/4 of Sec. _____, Twp. 20 North, Range 51 East,
SE/4 of Sec. _____, Twp. 20 North, Range 51 East,
NW/4 of Sec. 21, Twp. 20 North, Range 51 East,
SW/4 of Sec. _____, Twp. 20 North, Range 51 East,
Mount Diablo Base and Meridian, Eureka County, Nevada.

To tie this claim to the Public Survey, begin at the SW corner of Section 19, Township 20 North, Range 52 East, Mount Diablo Base and Meridian, thence 9800 feet North and 21,400 feet West to the Northeast corner of this claim.

The general course of the lode or vein is East and West.

We (or I) claim 1500 linear feet along the course of the ledge, lode or vein, extending 10 feet from the location monument in a Easterly direction and 1490 feet in a Westerly direction, together with 300 feet on each side of the center of the ledge for the entire length of the claim.

The exterior boundaries of this claim are clearly marked by solid PVC pipe, capped and firmly set in the ground and bearing applicable monument designation. The description of such claim is: Beginning at the Northeast Corner:

thence, South 600 feet to the Southeast Corner, a 3" in diameter by 5' in length PVC Pipe,
thence, West 750 feet to the South Side Center, a 3" in diameter by 5' in length PVC Pipe,
thence, West 750 feet to the Southwest Corner, a 3" in diameter by 5' in length PVC Pipe,
thence, North 600 feet to the Northwest Corner, a 3" in diameter by 5' in length PVC Pipe,
thence, East 750 feet to the North Side Center, a 3" in diameter by 5' in length PVC Pipe,
thence, East 750 feet to the Northeast Corner, a 3" in diameter by 5' in length PVC Pipe,
the point and place of beginning.

The Monumentation and marking of the exterior boundaries of this claim was completed by the 18th day of November, 1991.

The location work consisted of making a claim map as provided in NRS 517.040. Two copies of this claim map have been filed with the Eureka County Recorder, and the lode claim filing fee has been paid to the County Recorder.

LOCATOR: DOUGLAS F. STERCK
P. O. Box 7
Boulder, Wyoming 82923

Douglas F. Sterck
Douglas F. Sterck

Dated and Signed this 19th day
of December, 1991.

NEVADA STATE OFFICE

92 JAN -9 P2:08

BUR. OF LAND MANAGEMENT

BOOK 230 PAGE 580
OFFICIAL RECORDS
RECORDED AT THE REQUEST OF
Fredy Mountain
92 JAN 13 AM 11:28
Durbin
EUREKA COUNTY, NEVADA
M.N. REBAL EXH. RECORDER
FILE NO. 139344
FEE \$ 25

BOOK 230 PAGE 580

Recording Requested by:
and
When Recorded Mail To:

DOUGLAS F. STERCK
P. O. Box 7
Boulder, Wyoming 82923

139345

CERTIFICATE OF LOCATION
LODE CLAIM

TO ALL WHOM IT MAY CONCERN:

The undersigned hereby certifies that he has caused to be located the LONE # 66 lode mining claim on the 3rd day of November, 1991.

The name and mailing address of the locator is:

DOUGLAS F. STERCK
P. O. Box 7
Boulder, Wyoming 82923

Said Claim is located in the protracted NE/4 of Sec. 21, Twp. 20 North, Range 51 East,
SE/4 of Sec. _____, Twp. 20 North, Range 51 East,
NW/4 of Sec. 21, Twp. 20 North, Range 51 East,
SW/4 of Sec. _____, Twp. 20 North, Range 51 East,
Mount Diablo Base and Meridian, Eureka County, Nevada.

To tie this claim to the Public Survey, begin at the SW corner of Section 19,
Township 20 North, Range 52 East, Mount Diablo Base and Meridian, thence
9800 feet North and 19,900 feet West to the Northeast corner of this
claim.

The general course of the lode or vein is East and West.

We (or I) claim 1500 linear feet along the course of the ledge, lode or vein,
extending 1490 feet from the location monument in a Easterly direction and 10
feet in a Westerly direction, together with 300 feet on each side of the center of
the ledge for the entire length of the claim.

The exterior boundaries of this claim are clearly marked by solid PVC pipe, capped
and firmly set in the ground and bearing applicable monument designation. The description of
such claim is: Beginning at the Northeast Corner:

thence, South 600 feet to the Southeast Corner, a 3" in diameter by 5' in length PVC Pipe,
thence, West 750 feet to the South Side Center, a 3" in diameter by 5' in length PVC Pipe,
thence, West 750 feet to the Southwest Corner, a 3" in diameter by 5' in length PVC Pipe,
thence, North 600 feet to the Northwest Corner, a 3" in diameter by 5' in length PVC Pipe,
thence, East 750 feet to the North Side Center, a 3" in diameter by 5' in length PVC Pipe,
thence, East 750 feet to the Northeast Corner, a 3" in diameter by 5' in length PVC Pipe,
the point and place of beginning.

The Monumentation and marking of the exterior boundaries of this claim was completed by
the 18th day of November, 1991.

The location work consisted of making a claim map as provided in NRS 517.040. Two copies
of this claim map have been filed with the Eureka County Recorder, and the lode claim
filing fee has been paid to the County Recorder.

LOCATOR: DOUGLAS F. STERCK
P. O. Box 7
Boulder, Wyoming 82923

Douglas F. Sterck

Douglas F. Sterck

Dated and Signed this 19th day
of December, 1991.

NEVADA STATE DEPT.

92 JAN -9 P2:08

BUR. OF LAND MANAGEMENT

BOOK 230
PAGE 587
OFFICIAL RECORDS
RECORDED AT THE REQUEST OF
Pete Mountain
92 JAN 13 AM 128
D. Sterck
EUREKA COUNTY, NEVADA
M.N. REBALEATI, RECORDER
FILE NO. 139345
FEE \$ 25

BOOK 230 PAGE 587

Recording Requested by:
and

When Recorded Mail To:

DOUGLAS F. STERCK
P. O. Box 7
Boulder, Wyoming 82923

139346

CERTIFICATE OF LOCATION
LODE CLAIM

TO ALL WHOM IT MAY CONCERN:

The undersigned hereby certifies that he has caused to be located the LONE # 67 lode mining claim on the 3rd day of November, 1991.

The name and mailing address of the locator is:

DOUGLAS F. STERCK
P. O. Box 7
Boulder, Wyoming 82923

Said Claim is located in the protracted NE/4 of Sec. _____, Twp. 20 North, Range 51 East,
SE/4 of Sec. _____, Twp. 20 North, Range 51 East,
NW/4 of Sec. 21, Twp. 20 North, Range 51 East,
SW/4 of Sec. _____, Twp. 20 North, Range 51 East,
Mount Diablo Base and Meridian, Eureka County, Nevada.

To tie this claim to the Public Survey, begin at the SW corner of Section 19, Township 20 North, Range 52 East, Mount Diablo Base and Meridian, thence 9200 feet North and 21,400 feet West to the Northeast corner of this claim.

The general course of the lode or vein is East and West.

We (or I) claim 1500 linear feet along the course of the ledge, lode or vein, extending 10 feet from the location monument in a Easterly direction and 1490 feet in a Westerly direction, together with 300 feet on each side of the center of the ledge for the entire length of the claim.

The exterior boundaries of this claim are clearly marked by solid PVC pipe, capped and firmly set in the ground and bearing applicable monument designation. The description of such claim is: Beginning at the Northeast Corner:

thence, South 600 feet to the Southeast Corner, a 3" in diameter by 5' in length PVC Pipe,
thence, West 750 feet to the South Side Center, a 3" in diameter by 5' in length PVC Pipe,
thence, West 750 feet to the Southwest Corner, a 3" in diameter by 5' in length PVC Pipe,
thence, North 600 feet to the Northwest Corner, a 3" in diameter by 5' in length PVC Pipe,
thence, East 750 feet to the North Side Center, a 3" in diameter by 5' in length PVC Pipe,
thence, East 750 feet to the Northeast Corner, a 3" in diameter by 5' in length PVC Pipe,
the point and place of beginning.

The Monumentation and marking of the exterior boundaries of this claim was completed by the 18th day of November, 1991.

The location work consisted of making a claim map as provided in NRS 517.040. Two copies of this claim map have been filed with the Eureka County Recorder, and the lode claim filing fee has been paid to the County Recorder.

LOCATOR: DOUGLAS F. STERCK
P. O. Box 7
Boulder, Wyoming 82923

Douglas F. Sterck

Douglas F. Sterck

Dated and Signed this 19th day
of December, 1991.

NEVADA STATE DEPT.

80:2d 6-NV 26

BUR. OF LAND MANAGEMENT

BOOK 230 PAGE 582

139346

EUREKA COUNTY, NEVADA
M.M. REBALEATI, RECORDER
FILE NO. 625

BOOK 230 PAGE 582
OFFICIAL RECORDS
RECORDED AT THE REQUEST OF
Rocky Mountain
92 JAN 13 AM 12:28
J. Sullivan

Recording Requested by:
and

When Recorded Mail To:

DOUGLAS F. STERCK
P. O. Box 7
Boulder, Wyoming 82923

139347

CERTIFICATE OF LOCATION
LODE CLAIM

TO ALL WHOM IT MAY CONCERN:

The undersigned hereby certifies that he has caused to be located the LONE # 68 lode mining claim on the 3rd day of November, 1991.

The name and mailing address of the locator is:

DOUGLAS F. STERCK
P. O. Box 7
Boulder, Wyoming 82923

Said Claim is located in the protracted NE/4 of Sec. 21, Twp. 20 North, Range 51 East, SE/4 of Sec. 21, Twp. 20 North, Range 51 East, NW/4 of Sec. 21, Twp. 20 North, Range 51 East, SW/4 of Sec. 21, Twp. 20 North, Range 51 East, Mount Diablo Base and Meridian, Eureka County, Nevada.

To tie this claim to the Public Survey, begin at the SW corner of Section 19, Township 20 North, Range 52 East, Mount Diablo Base and Meridian, thence 9200 feet North and 19,900 feet West to the Northeast corner of this claim.

The general course of the lode or vein is East and West.

We (or I) claim 1500 linear feet along the course of the ledge, lode or vein, extending 1490 feet from the location monument in a Easterly direction and 10 feet in a Westerly direction, together with 300 feet on each side of the center of the ledge for the entire length of the claim.

The exterior boundaries of this claim are clearly marked by solid PVC pipe, capped and firmly set in the ground and bearing applicable monument designation. The description of such claim is: Beginning at the Northeast Corner:

thence, South 600 feet to the Southeast Corner, a 3" in diameter by 5' in length PVC Pipe,
thence, West 750 feet to the South Side Center, a 3" in diameter by 5' in length PVC Pipe,
thence, West 750 feet to the Southwest Corner, a 3" in diameter by 5' in length PVC Pipe,
thence, North 600 feet to the Northwest Corner, a 3" in diameter by 5' in length PVC Pipe,
thence, East 750 feet to the North Side Center, a 3" in diameter by 5' in length PVC Pipe,
thence, East 750 feet to the Northeast Corner, a 3" in diameter by 5' in length PVC Pipe,
the point and place of beginning.

The Monumentation and marking of the exterior boundaries of this claim was completed by the 18th day of November, 1991.

The location work consisted of making a claim map as provided in NRS 517.040. Two copies of this claim map have been filed with the Eureka County Recorder, and the lode claim filing fee has been paid to the County Recorder.

LOCATOR: DOUGLAS F. STERCK
P. O. Box 7
Boulder, Wyoming 82923

Douglas F. Sterck

Douglas F. Sterck

Dated and Signed this 19th day
of December, 1991.

NEVADA STATE OFFICE
80:2d 6-NV 92

BUREAU OF LAND MANAGEMENT

BOOK 230 PAGE 583
OFFICIAL RECORDS
RECORDED AT THE REQUEST OF
Focket Mountain
92 JAN 13 AM 28
Surveyors -
EUREKA COUNTY, NEVADA
M.N. REBALAATI, RECORDER
FILE NO. 139347
FEE \$6.25

BOOK 230 PAGE 583

Recording Requested by:
and
When Recorded Mail To:
DOUGLAS F. STERCK
P. O. Box 7
Boulder, Wyoming 82923

139348

CERTIFICATE OF LOCATION
LODE CLAIM

TO ALL WHOM IT MAY CONCERN:

The undersigned hereby certifies that he has caused to be located the lode mining claim on the 3rd day of November, 1991. LONE # 69

The name and mailing address of the locator is:

DOUGLAS F. STERCK
P. O. Box 7
Boulder, Wyoming 82923

Said Claim is located in the protracted NE/4 of Sec. _____, Twp. 20 North, Range 51 East,
SE/4 of Sec. _____, Twp. 20 North, Range 51 East,
NW/4 of Sec. 21, Twp. 20 North, Range 51 East,
SW/4 of Sec. _____, Twp. 20 North, Range 51 East,
Mount Diablo Base and Meridian, Eureka County, Nevada.

To tie this claim to the Public Survey, begin at the SW corner of Section 19, Township 20 North, Range 52 East, Mount Diablo Base and Meridian, thence 8600 feet North and 21,400 feet West to the Northeast corner of this claim.

The general course of the lode or vein is East and West.

We (or I) claim 1500 linear feet along the course of the ledge, lode or vein, extending 10 feet from the location monument in a Easterly direction and 1490 feet in a Westerly direction, together with 300 feet on each side of the center of the ledge for the entire length of the claim.

The exterior boundaries of this claim are clearly marked by solid PVC pipe, capped and firmly set in the ground and bearing applicable monument designation. The description of such claim is: Beginning at the Northeast Corner:

thence, South 600 feet to the Southeast Corner, a 3" in diameter by 5' in length PVC Pipe,
thence, West 750 feet to the South Side Center, a 3" in diameter by 5' in length PVC Pipe,
thence, West 750 feet to the Southwest Corner, a 3" in diameter by 5' in length PVC Pipe,
thence, North 600 feet to the Northwest Corner, a 3" in diameter by 5' in length PVC Pipe,
thence, East 750 feet to the North Side Center, a 3" in diameter by 5' in length PVC Pipe,
thence, East 750 feet to the Northeast Corner, a 3" in diameter by 5' in length PVC Pipe,
the point and place of beginning.

The Monumentation and marking of the exterior boundaries of this claim was completed by the 18th day of November, 1991.

The location work consisted of making a claim map as provided in NRS 517.040. Two copies of this claim map have been filed with the Eureka County Recorder, and the lode claim filing fee has been paid to the County Recorder.

LOCATOR: DOUGLAS F. STERCK
P. O. Box 7
Boulder, Wyoming 82923

Douglas F. Sterck

Douglas F. Sterck

Dated and Signed this 19th day
of December, 1991.

NEVADA STATE OF MINES

92 JAN -9 P2:08

BUR. OF LAND MANAG.

139348

BOOK 230 PAGE 584
OFFICIAL RECORDS
RECORDED AT THE REQUEST OF
Douglas F. Sterck
92 JAN 13 AM 1:28
EUREKA COUNTY, NEVADA
M.M. REBALEATI, RECORDER
FILE NO. 625

BOOK 230 PAGE 584

Recording Requested by:
and
When Recorded Mail To:
DOUGLAS F. STERCK
P. O. Box 7
Boulder, Wyoming 82923

139349

CERTIFICATE OF LOCATION
LODE CLAIM

TO ALL WHOM IT MAY CONCERN:

The undersigned hereby certifies that he has caused to be located the LONE # 70 lode mining claim on the 3rd day of November, 1991.

The name and mailing address of the locator is:

DOUGLAS F. STERCK
P. O. Box 7
Boulder, Wyoming 82923

Said Claim is located in the protracted NE/4 of Sec. 21, Twp. 20 North, Range 51 East, SE/4 of Sec. _____, Twp. 20 North, Range 51 East, NW/4 of Sec. 21, Twp. 20 North, Range 51 East, SW/4 of Sec. _____, Twp. 20 North, Range 51 East, Mount Diablo Base and Meridian, Eureka County, Nevada.

To tie this claim to the Public Survey, begin at the SW corner of Section 19, Township 20 North, Range 52 East, Mount Diablo Base and Meridian, thence 8600 feet North and 19,900 feet West to the Northeast corner of this claim.

The general course of the lode or vein is East and West.

We (or I) claim 1500 linear feet along the course of the ledge, lode or vein, extending 1490 feet from the location monument in a Easterly direction and 10 feet in a Westerly direction, together with 300 feet on each side of the center of the ledge for the entire length of the claim.


The exterior boundaries of this claim are clearly marked by solid PVC pipe, capped and firmly set in the ground and bearing applicable monument designation. The description of such claim is: Beginning at the Northeast Corner:

thence, South 600 feet to the Southeast Corner, a 3" in diameter by 5' in length PVC Pipe,
thence, West 750 feet to the South Side Center, a 3" in diameter by 5' in length PVC Pipe,
thence, West 750 feet to the Southwest Corner, a 3" in diameter by 5' in length PVC Pipe,
thence, North 600 feet to the Northwest Corner, a 3" in diameter by 5' in length PVC Pipe,
thence, East 750 feet to the North Side Center, a 3" in diameter by 5' in length PVC Pipe,
thence, East 750 feet to the Northeast Corner, a 3" in diameter by 5' in length PVC Pipe,
the point and place of beginning.

The Monumentation and marking of the exterior boundaries of this claim was completed by the 18th day of November, 1991.

The location work consisted of making a claim map as provided in NRS 517.040. Two copies of this claim map have been filed with the Eureka County Recorder, and the lode claim filing fee has been paid to the County Recorder.

LOCATOR: DOUGLAS F. STERCK
P. O. Box 7
Boulder, Wyoming 82923



Douglas F. Sterck

Dated and Signed this 19th day
of December, 1991.

92 JAN -9 P2:08

BUR. OF LAND MANAGEMENT

139349

BOOK 230 PAGE 585
OFFICIAL RECORDS
RECORDED AT THE REQUEST OF
Rocky Mountain
92 JAN 13 AM 28
EUREKA COUNTY, NEVADA
M.M. REBALEATI, RECORDER
FILE NO. 625

BOOK 230 PAGE 585

Recording Requested by:
and
When Recorded Mail To:
DOUGLAS F. STERCK
P. O. Box 7
Boulder, Wyoming 82923

139350

CERTIFICATE OF LOCATION
LODE CLAIM

TO ALL WHOM IT MAY CONCERN:

The undersigned hereby certifies that he has caused to be located the lode mining claim on the 3rd day of November, 1991. LONE # 71

The name and mailing address of the locator is:

DOUGLAS F. STERCK
P. O. Box 7
Boulder, Wyoming 82923

Said Claim is located in the protracted NE/4 of Sec. _____, Twp. 20 North, Range 51 East,
SE/4 of Sec. _____, Twp. 20 North, Range 51 East,
NW/4 of Sec. 21, Twp. 20 North, Range 51 East,
SW/4 of Sec. 21, Twp. 20 North, Range 51 East,
Mount Diablo Base and Meridian, Eureka County, Nevada.

To tie this claim to the Public Survey, begin at the SW corner of Section 19, Township 20 North, Range 52 East, Mount Diablo Base and Meridian, thence 8000 feet North and 21,400 feet West to the Northeast corner of this claim.

The general course of the lode or vein is East and West.

We (or I) claim 1500 linear feet along the course of the ledge, lode or vein, extending 10 feet from the location monument in a Easterly direction and 1490 feet in a Westerly direction, together with 300 feet on each side of the center of the ledge for the entire length of the claim.

The exterior boundaries of this claim are clearly marked by solid PVC pipe, capped and firmly set in the ground and bearing applicable monument designation. The description of such claim is: Beginning at the Northeast Corner:

thence, South 600 feet to the Southeast Corner, a 3" in diameter by 5' in length PVC Pipe,
thence, West 750 feet to the South Side Center, a 3" in diameter by 5' in length PVC Pipe,
thence, West 750 feet to the Southwest Corner, a 3" in diameter by 5' in length PVC Pipe,
thence, North 600 feet to the Northwest Corner, a 3" in diameter by 5' in length PVC Pipe,
thence, East 750 feet to the North Side Center, a 3" in diameter by 5' in length PVC Pipe,
thence, East 750 feet to the Northeast Corner, a 3" in diameter by 5' in length PVC Pipe,
the point and place of beginning.

The Monumentation and marking of the exterior boundaries of this claim was completed by the 18th day of November, 1991.

The location work consisted of making a claim map as provided in NRS 517.040. Two copies of this claim map have been filed with the Eureka County Recorder, and the lode claim filing fee has been paid to the County Recorder.

LOCATOR: DOUGLAS F. STERCK
P. O. Box 7
Boulder, Wyoming 82923

Douglas F. Sterck
Douglas F. Sterck

Dated and Signed this 19th day
of December, 1991.

80:2 P-2:08 92 JAN -9
BUR. OF LAND MANAGEMENT

BOOK 230 PAGE 586
OFFICIAL RECORDS
RECORDED AT THE REQUEST OF
Jessie Mountain
92 JAN 13 AM 12:28
Jessie Mountain
EUREKA COUNTY, NEVADA
M.N. REBAL EAL, RECORDER
FILE NO. 139350
FEE \$ 25

BOOK 230 PAGE 586

Recording Requested by:
and
When Recorded Mail To:
DOUGLAS F. STERCK
P. O. Box 7
Boulder, Wyoming 82923

139351

CERTIFICATE OF LOCATION
LODE CLAIM

TO ALL WHOM IT MAY CONCERN:

The undersigned hereby certifies that he has caused to be located the lode mining claim on the 3rd day of November, 1991. LONE # 72

The name and mailing address of the locator is:

DOUGLAS F. STERCK
P. O. Box 7
Boulder, Wyoming 82923

Said Claim is located in the protracted NE/4 of Sec. 21, Twp. 20 North, Range 51 East,
SE/4 of Sec. 21, Twp. 20 North, Range 51 East,
NW/4 of Sec. 21, Twp. 20 North, Range 51 East,
SW/4 of Sec. 21, Twp. 20 North, Range 51 East,
Mount Diablo Base and Meridian, Eureka County, Nevada.

To tie this claim to the Public Survey, begin at the SW corner of Section 19,
Township 20 North, Range 52 East, Mount Diablo Base and Meridian, thence
8000 feet North and 19,900 feet West to the Northeast corner of this
claim.

The general course of the lode or vein is East and West.

We (or I) claim 1500 linear feet along the course of the ledge, lode or vein,
extending 1490 feet from the location monument in a Easterly direction and 10
feet in a Westerly direction, together with 300 feet on each side of the center of
the ledge for the entire length of the claim.

The exterior boundaries of this claim are clearly marked by solid PVC pipe, capped
and firmly set in the ground and bearing applicable monument designation. The description of
such claim is: Beginning at the Northeast Corner:

thence, South 600 feet to the Southeast Corner, a 3" in diameter by 5' in length PVC Pipe,
thence, West 750 feet to the South Side Center, a 3" in diameter by 5' in length PVC Pipe,
thence, West 750 feet to the Southwest Corner, a 3" in diameter by 5' in length PVC Pipe,
thence, North 600 feet to the Northwest Corner, a 3" in diameter by 5' in length PVC Pipe,
thence, East 750 feet to the North Side Center, a 3" in diameter by 5' in length PVC Pipe,
thence, East 750 feet to the Northeast Corner, a 3" in diameter by 5' in length PVC Pipe,
the point and place of beginning.

The Monumentation and marking of the exterior boundaries of this claim was completed by
the 18th day of November, 1991.

The location work consisted of making a claim map as provided in NRS 517.040. Two copies
of this claim map have been filed with the Eureka County Recorder, and the lode claim
filing fee has been paid to the County Recorder.

LOCATOR: DOUGLAS F. STERCK
P. O. Box 7
Boulder, Wyoming 82923

Douglas F. Sterck

Douglas F. Sterck

Dated and Signed this 19th day
of December, 1991.

92 JAN -9 P2:08
BUR. OF LAND MANAGEMENT

BOOK 230 PAGE 587
OFFICIAL RECORDS
RECORDED AT THE REQUEST OF
Rocky Mountain Surveyors
92 JAN 13 M1 28
EUREKA COUNTY, NEVADA
M.N. REBALEATI, RECORDER
FILE NO. 139351
FEE \$ 25

BOOK 230 PAGE 587

Recording Requested by:
and
When Recorded Mail To:

DOUGLAS F. STERCK
P. O. Box 7
Boulder, Wyoming 82923

139352

CERTIFICATE OF LOCATION
LODE CLAIM

TO ALL WHOM IT MAY CONCERN:

The undersigned hereby certifies that he has caused to be located the LONE # 73
lode mining claim on the 3rd day of November, 1991.

The name and mailing address of the locator is:

DOUGLAS F. STERCK
P. O. Box 7
Boulder, Wyoming 82923

Said Claim is located in the protracted
NE/4 of Sec. _____, Twp. 20 North, Range 51 East,
SE/4 of Sec. _____, Twp. 20 North, Range 51 East,
NW/4 of Sec. _____, Twp. 20 North, Range 51 East,
SW/4 of Sec. 21, Twp. 20 North, Range 51 East,
Mount Diablo Base and Meridian, Eureka County, Nevada.

To tie this claim to the Public Survey, begin at the SW corner of Section 19,
Township 20 North, Range 52 East, Mount Diablo Base and Meridian, thence
7400 feet North and 21,400 feet West to the Northeast corner of this
claim.

The general course of the lode or vein is East and West.

We (or I) claim 1500 linear feet along the course of the ledge, lode or vein,
extending 10 feet from the location monument in a Easterly direction and 1490
feet in a Westerly direction, together with 300 feet on each side of the center of
the ledge for the entire length of the claim.

The exterior boundaries of this claim are clearly marked by solid PVC pipe, capped
and firmly set in the ground and bearing applicable monument designation. The description of
such claim is: Beginning at the Northeast Corner:

thence, South 600 feet to the Southeast Corner, a 3" in diameter by 5' in length PVC Pipe,
thence, West 750 feet to the South Side Center, a 3" in diameter by 5' in length PVC Pipe,
thence, West 750 feet to the Southwest Corner, a 3" in diameter by 5' in length PVC Pipe,
thence, North 600 feet to the Northwest Corner, a 3" in diameter by 5' in length PVC Pipe,
thence, East 750 feet to the North Side Center, a 3" in diameter by 5' in length PVC Pipe,
thence, East 750 feet to the Northeast Corner, a 3" in diameter by 5' in length PVC Pipe,
the point and place of beginning.

The Monumentation and marking of the exterior boundaries of this claim was completed by
the 18th day of November, 1991.

The location work consisted of making a claim map as provided in NRS 517.040. Two copies
of this claim map have been filed with the Eureka County Recorder, and the lode claim
filing fee has been paid to the County Recorder.

LOCATOR: DOUGLAS F. STERCK
P. O. Box 7
Boulder, Wyoming 82923

Douglas F. Sterck
Douglas F. Sterck

Dated and Signed this 19th day
of December, 1991.

92 JAN -9 P2:08

BUR. OF LAND MANAGEMENT

BOOK 230 PAGE 588
OFFICIAL RECORDS
RECORDED AT THE REQUEST OF
Jacky Mountain
92 JAN 13 AM 1:28
Clive
EUREKA COUNTY, NEVADA
M.N. REBALANCE
FILE NO. 139352
RECORDER
FEES \$25

Recording Requested by:
and
When Recorded Mail To:
DOUGLAS F. STERCK
P. O. Box 7
Boulder, Wyoming 82923

139353

CERTIFICATE OF LOCATION
LODE CLAIM

TO ALL WHOM IT MAY CONCERN:

The undersigned hereby certifies that he has caused to be located the LODE # 74 lode mining claim on the 3rd day of November, 1991.

The name and mailing address of the locator is:

DOUGLAS F. STERCK
P. O. Box 7
Boulder, Wyoming 82923

Said Claim is located in the protracted NE/4 of Sec. _____, Twp. 20 North, Range 51 East,
SE/4 of Sec. 21, Twp. 20 North, Range 51 East,
NW/4 of Sec. _____, Twp. 20 North, Range 51 East,
SW/4 of Sec. 21, Twp. 20 North, Range 51 East,
Mount Diablo Base and Meridian, Eureka County, Nevada.

To tie this claim to the Public Survey, begin at the SW corner of Section 19, Township 20 North, Range 52 East, Mount Diablo Base and Meridian, thence 7400 feet North and 19,900 feet West to the Northeast corner of this claim.

The general course of the lode or vein is East and West.

We (or I) claim 1500 linear feet along the course of the ledge, lode or vein, extending 1490 feet from the location monument in a Easterly direction and 10 feet in a Westerly direction, together with 300 feet on each side of the center of the ledge for the entire length of the claim.

The exterior boundaries of this claim are clearly marked by solid PVC pipe, capped and firmly set in the ground and bearing applicable monument designation. The description of such claim is: Beginning at the Northeast Corner:

thence, South 600 feet to the Southeast Corner, a 3" in diameter by 5' in length PVC Pipe,
thence, West 750 feet to the South Side Center, a 3" in diameter by 5' in length PVC Pipe,
thence, West 750 feet to the Southwest Corner, a 3" in diameter by 5' in length PVC Pipe,
thence, North 600 feet to the Northwest Corner, a 3" in diameter by 5' in length PVC Pipe,
thence, East 750 feet to the North Side Center, a 3" in diameter by 5' in length PVC Pipe,
thence, East 750 feet to the Northeast Corner, a 3" in diameter by 5' in length PVC Pipe,
the point and place of beginning.

The Monumentation and marking of the exterior boundaries of this claim was completed by the 18th day of November, 1991.

The location work consisted of making a claim map as provided in NRS 517.040. Two copies of this claim map have been filed with the Eureka County Recorder, and the lode claim filing fee has been paid to the County Recorder.

LOCATOR: DOUGLAS F. STERCK
P. O. Box 7
Boulder, Wyoming 82923

Douglas F. Sterck

Douglas F. Sterck

Dated and Signed this 19th day
of December, 1991.

82 JAN -9 P2:08
BUREAU OF LAND MANAGEMENT

BOOK 230 PAGE 589
OFFICIAL RECORDS
REGISTERED AT THE REQUEST OF
Stacy Mountain
Dulligens
92 JAN 13 AM 128
EUREKA COUNTY, NEVADA
M.N. REBAL EATL. RECORDER
FILE NO. 139353
FEE \$ 25

BOOK 230 PAGE 589

Recording Requested by:
and
When Recorded Mail To:
DOUGLAS F. STERCK
P. O. Box 7
Boulder, Wyoming 82923

139354

CERTIFICATE OF LOCATION
LODE CLAIM

TO ALL WHOM IT MAY CONCERN:

The undersigned hereby certifies that he has caused to be located the LODE # 75
lode mining claim on the 3rd day of November, 1991.

The name and mailing address of the locator is:

DOUGLAS F. STERCK
P. O. Box 7
Boulder, Wyoming 82923

Said Claim is located in the protracted NE/4 of Sec. _____, Twp. 20 North, Range 51 East,
SE/4 of Sec. _____, Twp. 20 North, Range 51 East,
NW/4 of Sec. _____, Twp. 20 North, Range 51 East,
SW/4 of Sec. 21, Twp. 20 North, Range 51 East,
Mount Diablo Base and Meridian, Eureka County, Nevada.

To tie this claim to the Public Survey, begin at the SW corner of Section 19,
Township 20 North, Range 52 East, Mount Diablo Base and Meridian, thence
6800 feet North and 21,400 feet West to the Northeast corner of this
claim.

The general course of the lode or vein is East and West.

We (or I) claim 1500 linear feet along the course of the ledge, lode or vein,
extending 10 feet from the location monument in a Easterly direction and 1490
feet in a Westerly direction, together with 300 feet on each side of the center of
the ledge for the entire length of the claim.

The exterior boundaries of this claim are clearly marked by solid PVC pipe, capped
and firmly set in the ground and bearing applicable monument designation. The description of
such claim is: Beginning at the Northeast Corner:

thence, South 600 feet to the Southeast Corner, a 3" in diameter by 5' in length PVC Pipe,
thence, West 750 feet to the South Side Center, a 3" in diameter by 5' in length PVC Pipe,
thence, West 750 feet to the Southwest Corner, a 3" in diameter by 5' in length PVC Pipe,
thence, North 600 feet to the Northwest Corner, a 3" in diameter by 5' in length PVC Pipe,
thence, East 750 feet to the North Side Center, a 3" in diameter by 5' in length PVC Pipe,
thence, East 750 feet to the Northeast Corner, a 3" in diameter by 5' in length PVC Pipe,
the point and place of beginning.

The Monumentation and marking of the exterior boundaries of this claim was completed by
the 18th day of November, 1991.

The location work consisted of making a claim map as provided in NRS 517.040. Two copies
of this claim map have been filed with the Eureka County Recorder, and the lode claim
filing fee has been paid to the County Recorder.

LOCATOR: DOUGLAS F. STERCK
P. O. Box 7
Boulder, Wyoming 82923

Douglas F. Sterck

Douglas F. Sterck

Dated and Signed this 19th day
of December, 1991.

92 JAN -9 P2:08

BUR. OF LAND MANAGEMENT

139354

EUREKA COUNTY, NEVADA
M.N. REGALEATI, RECORDER
FILE NO. 6

92 JAN 13 AM 28

BOOK 230 PAGE 590
OFFICIAL RECORDS
RECORDED AT THE REQUEST OF
Douglas F. Sterck

BOOK 230 PAGE 590

Recording Requested by:
and
When Recorded Mail To:
DOUGLAS F. STERCK
P. O. Box 7
Boulder, Wyoming 82923

139355

CERTIFICATE OF LOCATION
LODE CLAIM

TO ALL WHOM IT MAY CONCERN:

The undersigned hereby certifies that he has caused to be located the LONE # 76 lode mining claim on the 3rd day of November, 1991.

The name and mailing address of the locator is:

DOUGLAS F. STERCK
P. O. Box 7
Boulder, Wyoming 82923

Said Claim is located in the protracted NE/4 of Sec. _____, Twp. 20 North, Range 51 East,
SE/4 of Sec. 21, Twp. 20 North, Range 51 East,
NW/4 of Sec. _____, Twp. 20 North, Range 51 East,
SW/4 of Sec. 21, Twp. 20 North, Range 51 East,
Mount Diablo Base and Meridian, Eureka County, Nevada.

To tie this claim to the Public Survey, begin at the SW corner of Section 19, Township 20 North, Range 52 East, Mount Diablo Base and Meridian, thence 6800 feet North and 19,900 feet West to the Northeast corner of this claim.

The general course of the lode or vein is East and West.

We (or I) claim 1500 linear feet along the course of the ledge, lode or vein, extending 1490 feet from the location monument in a Easterly direction and 10 feet in a Westerly direction, together with 300 feet on each side of the center of the ledge for the entire length of the claim.

The exterior boundaries of this claim are clearly marked by solid PVC pipe, capped and firmly set in the ground and bearing applicable monument designation. The description of such claim is: Beginning at the Northeast Corner:

thence, South 600 feet to the Southeast Corner, a 3" in diameter by 5' in length PVC Pipe,
thence, West 750 feet to the South Side Center, a 3" in diameter by 5' in length PVC Pipe,
thence, West 750 feet to the Southwest Corner, a 3" in diameter by 5' in length PVC Pipe,
thence, North 600 feet to the Northwest Corner, a 3" in diameter by 5' in length PVC Pipe,
thence, East 750 feet to the North Side Center, a 3" in diameter by 5' in length PVC Pipe,
thence, East 750 feet to the Northeast Corner, a 3" in diameter by 5' in length PVC Pipe,
the point and place of beginning.

The Monumentation and marking of the exterior boundaries of this claim was completed by the 18th day of November, 1991.

The location work consisted of making a claim map as provided in NRS 517.040. Two copies of this claim map have been filed with the Eureka County Recorder, and the lode claim filing fee has been paid to the County Recorder.

LOCATOR: DOUGLAS F. STERCK
P. O. Box 7
Boulder, Wyoming 82923

Douglas F. Sterck

Douglas F. Sterck

Dated and Signed this 19th day of December, 1991.

92 JAN -9 P2:08

BUR. OF LAND MANAGEMENT

139355

BOOK 230 PAGE 591
OFFICIAL RECORDS
RECORDED AT THE REQUEST OF
Jacky Mountain
92 JAN 13 AM 128
Douglas F. Sterck
EUREKA COUNTY, NEVADA
M.M. REBALEATI, RECORDER
FILE NO. 6-23

Recording Requested by:
and
When Recorded Mail To:

DOUGLAS F. STERCK
P. O. Box 7
Boulder, Wyoming 82923

139356

CERTIFICATE OF LOCATION
LODE CLAIM

TO ALL WHOM IT MAY CONCERN:

The undersigned hereby certifies that he has caused to be located the LONE # 77 lode mining claim on the 3rd day of November, 1991.

The name and mailing address of the locator is:

DOUGLAS F. STERCK
P. O. Box 7
Boulder, Wyoming 82923

Said Claim is located in the protracted NE/4 of Sec. _____, Twp. 20 North, Range 51 East,
SE/4 of Sec. _____, Twp. 20 North, Range 51 East,
NW/4 of Sec. _____, Twp. 20 North, Range 51 East,
SW/4 of Sec. 21, Twp. 20 North, Range 51 East,
Mount Diablo Base and Meridian, Eureka County, Nevada.

To tie this claim to the Public Survey, begin at the SW corner of Section 19, Township 20 North, Range 52 East, Mount Diablo Base and Meridian, thence 6200 feet North and 21,400 feet West to the Northeast corner of this claim.

The general course of the lode or vein is East and West.

We (or I) claim 1500 linear feet along the course of the ledge, lode or vein, extending 10 feet from the location monument in a Easterly direction and 1490 feet in a Westerly direction, together with 300 feet on each side of the center of the ledge for the entire length of the claim.

The exterior boundaries of this claim are clearly marked by solid PVC pipe, capped and firmly set in the ground and bearing applicable monument designation. The description of such claim is: Beginning at the Northeast Corner:

thence, South 600 feet to the Southeast Corner, a 3" in diameter by 5' in length PVC Pipe,
thence, West 750 feet to the South Side Center, a 3" in diameter by 5' in length PVC Pipe,
thence, West 750 feet to the Southwest Corner, a 3" in diameter by 5' in length PVC Pipe,
thence, North 600 feet to the Northwest Corner, a 3" in diameter by 5' in length PVC Pipe,
thence, East 750 feet to the North Side Center, a 3" in diameter by 5' in length PVC Pipe,
thence, East 750 feet to the Northeast Corner, a 3" in diameter by 5' in length PVC Pipe,
the point and place of beginning.

The Monumentation and marking of the exterior boundaries of this claim was completed by the 18th day of November, 1991.

The location work consisted of making a claim map as provided in NRS 517.040. Two copies of this claim map have been filed with the Eureka County Recorder, and the lode claim filing fee has been paid to the County Recorder.

LOCATOR: DOUGLAS F. STERCK
P. O. Box 7
Boulder, Wyoming 82923

Douglas F. Sterck

Douglas F. Sterck

Dated and Signed this 19th day
of December, 1991.

92 JAN -9 P2:08
BUREAU OF LAND MANAGEMENT

139356

BOOK 230 PAGE 592
OFFICIAL RECORDS
RECORDED AT THE REQUEST OF
Rocky Mountain Surveyors
92 JAN 13 AM 128
EUREKA COUNTY, NEVADA
M.M. REBALEATI, RECORDER
FILE NO. 625

BOOK 230 PAGE 592

Recording Requested by:
and
When Recorded Mail To:
DOUGLAS F. STERCK
P. O. Box 7
Boulder, Wyoming 82923

139357

CERTIFICATE OF LOCATION
LODE CLAIM

TO ALL WHOM IT MAY CONCERN:

The undersigned hereby certifies that he has caused to be located the LONE # 78
lode mining claim on the 3rd day of November, 1991.

The name and mailing address of the locator is:

DOUGLAS F. STERCK
P. O. Box 7
Boulder, Wyoming 82923

Said Claim is located in the protracted NE/4 of Sec. _____, Twp. 20 North, Range 51 East,
SE/4 of Sec. 21, Twp. 20 North, Range 51 East,
NW/4 of Sec. _____, Twp. 20 North, Range 51 East,
SW/4 of Sec. 21, Twp. 20 North, Range 51 East,
Mount Diablo Base and Meridian, Eureka County, Nevada.

To tie this claim to the Public Survey, begin at the SW corner of Section 19,
Township 20 North, Range 52 East, Mount Diablo Base and Meridian, thence
6200 feet North and 19,900 feet West to the Northeast corner of this
claim.

The general course of the lode or vein is East and West.

We (or I) claim 1500 linear feet along the course of the ledge, lode or vein,
extending 1490 feet from the location monument in a Easterly direction and 10
feet in a Westerly direction, together with 300 feet on each side of the center of
the ledge for the entire length of the claim.

The exterior boundaries of this claim are clearly marked by solid PVC pipe, capped
and firmly set in the ground and bearing applicable monument designation. The description of
such claim is: Beginning at the Northeast Corner:

thence, South 600 feet to the Southeast Corner, a 3" in diameter by 5' in length PVC Pipe,
thence, West 750 feet to the South Side Center, a 3" in diameter by 5' in length PVC Pipe,
thence, West 750 feet to the Southwest Corner, a 3" in diameter by 5' in length PVC Pipe,
thence, North 600 feet to the Northwest Corner, a 3" in diameter by 5' in length PVC Pipe,
thence, East 750 feet to the North Side Center, a 3" in diameter by 5' in length PVC Pipe,
thence, East 750 feet to the Northeast Corner, a 3" in diameter by 5' in length PVC Pipe,
the point and place of beginning.

The Monumentation and marking of the exterior boundaries of this claim was completed by
the 18th day of November, 1991.

The location work consisted of making a claim map as provided in NRS 517.040. Two copies
of this claim map have been filed with the Eureka County Recorder, and the lode claim
filing fee has been paid to the County Recorder.

LOCATOR: DOUGLAS F. STERCK
P. O. Box 7
Boulder, Wyoming 82923

Douglas F. Sterck

Douglas F. Sterck

Dated and Signed this 19th day
of December, 1991.

80:2d 6-NV 92
BUR. OF LAND MANAGEMENT

139357

BOOK 230 PAGE 593
OFFICIAL RECORDS
RECORDED AT THE REQUEST OF
Douglas F. Sterck
92 JAN 13 AM 12 28
EUREKA COUNTY, NEVADA
M.N. REBAL EAIT. RECORDER
FILE NO. 25

Recording Requested by:
and
When Recorded Mail To:
DOUGLAS F. STERCK
P. O. Box 7
Boulder, Wyoming 82923

139358

CERTIFICATE OF LOCATION
LODE CLAIM

TO ALL WHOM IT MAY CONCERN:

The undersigned hereby certifies that he has caused to be located the LONE # 79 lode mining claim on the 3rd day of November, 1991.

The name and mailing address of the locator is:

DOUGLAS F. STERCK
P. O. Box 7
Boulder, Wyoming 82923

Said Claim is located in the protracted NE/4 of Sec. _____, Twp. 20 North, Range 51 East,
SE/4 of Sec. _____, Twp. 20 North, Range 51 East,
NW/4 of Sec. 28, Twp. 20 North, Range 51 East,
SW/4 of Sec. 21, Twp. 20 North, Range 51 East,
Mount Diablo Base and Meridian, Eureka County, Nevada.

To tie this claim to the Public Survey, begin at the SW corner of Section 19,
Township 20 North, Range 52 East, Mount Diablo Base and Meridian, thence
5600 feet North and 21,400 feet West to the Northeast corner of this
claim.

The general course of the lode or vein is East and West.

We (or I) claim 1500 linear feet along the course of the ledge, lode or vein,
extending 10 feet from the location monument in a Easterly direction and 1490
feet in a Westerly direction, together with 300 feet on each side of the center of
the ledge for the entire length of the claim.

The exterior boundaries of this claim are clearly marked by solid PVC pipe, capped
and firmly set in the ground and bearing applicable monument designation. The description of
such claim is: Beginning at the Northeast Corner:

thence, South 600 feet to the Southeast Corner, a 3" in diameter by 5' in length PVC Pipe,
thence, West 750 feet to the South Side Center, a 3" in diameter by 5' in length PVC Pipe,
thence, West 750 feet to the Southwest Corner, a 3" in diameter by 5' in length PVC Pipe,
thence, North 600 feet to the Northwest Corner, a 3" in diameter by 5' in length PVC Pipe,
thence, East 750 feet to the North Side Center, a 3" in diameter by 5' in length PVC Pipe,
thence, East 750 feet to the Northeast Corner, a 3" in diameter by 5' in length PVC Pipe,
the point and place of beginning.

The Monumentation and marking of the exterior boundaries of this claim was completed by
the 18th day of November, 1991.

The location work consisted of making a claim map as provided in NRS 517.040. Two copies
of this claim map have been filed with the Eureka County Recorder, and the lode claim
filing fee has been paid to the County Recorder.

LOCATOR: DOUGLAS F. STERCK
P. O. Box 7
Boulder, Wyoming 82923

Douglas F. Sterck

Douglas F. Sterck

Dated and Signed this 19th day
of December, 1991.

80:Zd 6-NV 26 92 JAN -9 P2:08

BUR. OF LAND MANAGEMENT

139358

BOOK 230 PAGE 594
OFFICIAL RECORDS
RECORDED AT THE REQUEST OF
Jocky Mountain
92 JAN 13 11 28
Jocky Mountain
EUREKA COUNTY, NEVADA
M.N. REBAL EATL. RECORDER
FILE NO. 625

Recording Requested by:
and
When Recorded Mail To:

DOUGLAS F. STERCK
P. O. Box 7
Boulder, Wyoming 82923

139359

CERTIFICATE OF LOCATION
LODE CLAIM

TO ALL WHOM IT MAY CONCERN:

The undersigned hereby certifies that he has caused to be located the LONE # 80 lode mining claim on the 3rd day of November, 1991.

The name and mailing address of the locator is:

DOUGLAS F. STERCK
P. O. Box 7
Boulder, Wyoming 82923

Said Claim is located in the protracted NE/4 of Sec. 28, Twp. 20 North, Range 51 East,
SE/4 of Sec. 21, Twp. 20 North, Range 51 East,
NW/4 of Sec. 28, Twp. 20 North, Range 51 East,
SW/4 of Sec. 21, Twp. 20 North, Range 51 East,
Mount Diablo Base and Meridian, Eureka County, Nevada.

To tie this claim to the Public Survey, begin at the SW corner of Section 19, Township 20 North, Range 52 East, Mount Diablo Base and Meridian, thence 5600 feet North and 19,900 feet West to the Northeast corner of this claim.

The general course of the lode or vein is East and West.

We (or I) claim 1500 linear feet along the course of the ledge, lode or vein, extending 1490 feet from the location monument in a Easterly direction and 10 feet in a Westerly direction, together with 300 feet on each side of the center of the ledge for the entire length of the claim.

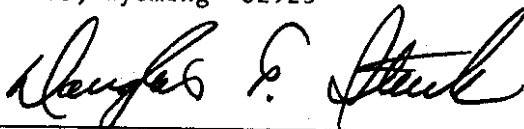
The exterior boundaries of this claim are clearly marked by solid PVC pipe, capped and firmly set in the ground and bearing applicable monument designation. The description of such claim is: Beginning at the Northeast Corner:

thence, South 600 feet to the Southeast Corner, a 3" in diameter by 5' in length PVC Pipe,
thence, West 750 feet to the South Side Center, a 3" in diameter by 5' in length PVC Pipe,
thence, West 750 feet to the Southwest Corner, a 3" in diameter by 5' in length PVC Pipe,
thence, North 600 feet to the Northwest Corner, a 3" in diameter by 5' in length PVC Pipe,
thence, East 750 feet to the North Side Center, a 3" in diameter by 5' in length PVC Pipe,
thence, East 750 feet to the Northeast Corner, a 3" in diameter by 5' in length PVC Pipe,
the point and place of beginning.

The Monumentation and marking of the exterior boundaries of this claim was completed by the 18th day of November, 1991.

The location work consisted of making a claim map as provided in NRS 517.040. Two copies of this claim map have been filed with the Eureka County Recorder, and the lode claim filing fee has been paid to the County Recorder.

LOCATOR: DOUGLAS F. STERCK
P. O. Box 7
Boulder, Wyoming 82923



Douglas F. Sterck

Dated and Signed this 19th day
of December, 1991.

80:2d 6-JUN-92

BUR. OF LAND MANAGEMENT

BOOK 230 PAGE 595
OFFICIAL RECORDS
RECORDED AT THE FOREST OF
Rocky Mountain
92 JAN 13 AM 1:28
EUREKA COUNTY, NEVADA
M.N. REBAL/ATI, RECORDER
FILE NO. 139359
FEE \$ 25

Recording Requested by:
and

When Recorded Mail To:

DOUGLAS F. STERCK
P. O. Box 7
Boulder, Wyoming 82923

139360

CERTIFICATE OF LOCATION
LODE CLAIM

TO ALL WHOM IT MAY CONCERN:

The undersigned hereby certifies that he has caused to be located the LONE # 81 lode mining claim on the 3rd day of November, 1991.

The name and mailing address of the locator is:

DOUGLAS F. STERCK
P. O. Box 7
Boulder, Wyoming 82923

Said Claim is located in the protracted NE/4 of Sec. _____, Twp. 20 North, Range 51 East,
SE/4 of Sec. _____, Twp. 20 North, Range 51 East,
NW/4 of Sec. 28, Twp. 20 North, Range 51 East,
SW/4 of Sec. _____, Twp. 20 North, Range 51 East,
Mount Diablo Base and Meridian, Eureka County, Nevada.

To tie this claim to the Public Survey, begin at the SW corner of Section 19,
Township 20 North, Range 52 East, Mount Diablo Base and Meridian, thence
5000 feet North and 21,400 feet West to the Northeast corner of this
claim.

The general course of the lode or vein is East and West.

We (or I) claim 1500 linear feet along the course of the ledge, lode or vein,
extending 10 feet from the location monument in a Easterly direction and 1490
feet in a Westerly direction, together with 300 feet on each side of the center of
the ledge for the entire length of the claim.

The exterior boundaries of this claim are clearly marked by solid PVC pipe, capped
and firmly set in the ground and bearing applicable monument designation. The description of
such claim is: Beginning at the Northeast Corner:

thence, South 600 feet to the Southeast Corner, a 3" in diameter by 5' in length PVC Pipe,
thence, West 750 feet to the South Side Center, a 3" in diameter by 5' in length PVC Pipe,
thence, West 750 feet to the Southwest Corner, a 3" in diameter by 5' in length PVC Pipe,
thence, North 600 feet to the Northwest Corner, a 3" in diameter by 5' in length PVC Pipe,
thence, East 750 feet to the North Side Center, a 3" in diameter by 5' in length PVC Pipe,
thence, East 750 feet to the Northeast Corner, a 3" in diameter by 5' in length PVC Pipe,
the point and place of beginning.

The Monumentation and marking of the exterior boundaries of this claim was completed by
the 18th day of November, 1991.

The location work consisted of making a claim map as provided in NRS 517.040. Two copies
of this claim map have been filed with the Eureka County Recorder, and the lode claim
filing fee has been paid to the County Recorder.

LOCATOR: DOUGLAS F. STERCK
P. O. Box 7
Boulder, Wyoming 82923

Douglas F. Sterck
Douglas F. Sterck

Dated and Signed this 19th day
of December, 1991.

80:28 6-NV 26

BUR. OF LAND MANAGEMENT

BOOK 230 PAGE 596

139360

BOOK 230 PAGE 596
OFFICIAL RECORDS
RECORDED AT THE REQUEST OF
Rocky Mountain
92 JAN 13 AM 1:28
J. Sullivan
EUREKA COUNTY, NEVADA
M.N. REBALEATI, RECORDER
FILE NO. 6/25

Recording Requested by:

and

When Recorded Mail To:

DOUGLAS F. STERCK
P. O. Box 7
Boulder, Wyoming 82923

139361

CERTIFICATE OF LOCATION
LODE CLAIM

TO ALL WHOM IT MAY CONCERN:

The undersigned hereby certifies that he has caused to be located the LODE # 82
lode mining claim on the 3rd day of November, 1991.

The name and mailing address of the locator is:

DOUGLAS F. STERCK
P. O. Box 7
Boulder, Wyoming 82923

Said Claim is located in the protracted NE/4 of Sec. 28, Twp. 20 North, Range 51 East,
SE/4 of Sec. _____, Twp. 20 North, Range 51 East,
NW/4 of Sec. 28, Twp. 20 North, Range 51 East,
SW/4 of Sec. _____, Twp. 20 North, Range 51 East,
Mount Diablo Base and Meridian, Eureka County, Nevada.

To tie this claim to the Public Survey, begin at the SW corner of Section 19,
Township 20 North, Range 52 East, Mount Diablo Base and Meridian, thence
5000 feet North and 19,900 feet West to the Northeast corner of this
claim.

The general course of the lode or vein is East and West.

We (or I) claim 1500 linear feet along the course of the ledge, lode or vein,
extending 1490 feet from the location monument in a Easterly direction and 10
feet in a Westerly direction, together with 300 feet on each side of the center of
the ledge for the entire length of the claim.

The exterior boundaries of this claim are clearly marked by solid PVC pipe, capped
and firmly set in the ground and bearing applicable monument designation. The description of
such claim is: Beginning at the Northeast Corner:

thence, South 600 feet to the Southeast Corner, a 3" in diameter by 5' in length PVC Pipe,
thence, West 750 feet to the South Side Center, a 3" in diameter by 5' in length PVC Pipe,
thence, West 750 feet to the Southwest Corner, a 3" in diameter by 5' in length PVC Pipe,
thence, North 600 feet to the Northwest Corner, a 3" in diameter by 5' in length PVC Pipe,
thence, East 750 feet to the North Side Center, a 3" in diameter by 5' in length PVC Pipe,
thence, East 750 feet to the Northeast Corner, a 3" in diameter by 5' in length PVC Pipe,
the point and place of beginning.

The Monumentation and marking of the exterior boundaries of this claim was completed by
the 18th day of November, 1991.

The location work consisted of making a claim map as provided in NRS 517.040. Two copies
of this claim map have been filed with the Eureka County Recorder, and the lode claim
filing fee has been paid to the County Recorder.

LOCATOR: DOUGLAS F. STERCK
P. O. Box 7
Boulder, Wyoming 82923

Douglas F. Sterck

Dated and Signed this 19th day
of December, 1991.

Douglas F. Sterck

80:Zd 6-NV 26

BUREAU OF LAND MANAGEMENT

BOOK 230 PAGE 597
RECORDED AT THE REQUEST OF
Douglas F. Sterck
92 JAN 13 AM 1:28
EUREKA COUNTY, NEVADA
M.N. REBALEATI, RECORDER
FILE NO. 139361
FEE \$ 25

BOOK 230 PAGE 597

Recording Requested by:
and
When Recorded Mail To:
DOUGLAS F. STERCK
P. O. Box 7
Boulder, Wyoming 82923

139362

CERTIFICATE OF LOCATION
LODE CLAIM

TO ALL WHOM IT MAY CONCERN:

The undersigned hereby certifies that he has caused to be located the LODE # 83
loade mining claim on the 3rd day of November, 1991.

The name and mailing address of the locator is:

DOUGLAS F. STERCK
P. O. Box 7
Boulder, Wyoming 82923

Said Claim is located in the protracted NE/4 of Sec. _____, Twp. 20 North, Range 51 East,
SE/4 of Sec. _____, Twp. 20 North, Range 51 East,
NW/4 of Sec. 28, Twp. 20 North, Range 51 East,
SW/4 of Sec. _____, Twp. 20 North, Range 51 East,
Mount Diablo Base and Meridian, Eureka County, Nevada.

To tie this claim to the Public Survey, begin at the SW corner of Section 19,
Township 20 North, Range 52 East, Mount Diablo Base and Meridian, thence
4400 feet North and 21,400 feet West to the Northeast corner of this
claim.

The general course of the lode or vein is East and West.

We (or I) claim 1500 linear feet along the course of the ledge, lode or vein,
extending 10 feet from the location monument in a Easterly direction and 1490
feet in a Westerly direction, together with 300 feet on each side of the center of
the ledge for the entire length of the claim.

The exterior boundaries of this claim are clearly marked by solid PVC pipe, capped
and firmly set in the ground and bearing applicable monument designation. The description of
such claim is: Beginning at the Northeast Corner:

thence, South 600 feet to the Southeast Corner, a 3" in diameter by 5' in length PVC Pipe,
thence, West 750 feet to the South Side Center, a 3" in diameter by 5' in length PVC Pipe,
thence, West 750 feet to the Southwest Corner, a 3" in diameter by 5' in length PVC Pipe,
thence, North 600 feet to the Northwest Corner, a 3" in diameter by 5' in length PVC Pipe,
thence, East 750 feet to the North Side Center, a 3" in diameter by 5' in length PVC Pipe,
thence, East 750 feet to the Northeast Corner, a 3" in diameter by 5' in length PVC Pipe,
the point and place of beginning.

The Monumentation and marking of the exterior boundaries of this claim was completed by
the 18th day of November, 1991.

The location work consisted of making a claim map as provided in NRS 517.040. Two copies
of this claim map have been filed with the Eureka County Recorder, and the lode claim
filing fee has been paid to the County Recorder.

LOCATOR: DOUGLAS F. STERCK
P. O. Box 7
Boulder, Wyoming 82923

Douglas F. Sterck

Douglas F. Sterck

Dated and Signed this 19th day
of December, 1991.

92 JAN -9 P2:08
BUREAU OF LAND MANAGEMENT

BOOK 230 PAGE 598
OFFICIAL RECORDS
RECORDED AT THE REQUEST OF
Rocky Mountain
Murray
92 JAN 13 AM 1:28
EUREKA COUNTY, NEVADA
M.N. REBALEATI, RECORDER
FILE NO. 139362
FEE \$ 25

BOOK 230 PAGE 598

Recording Requested by:
and
When Recorded Mail To:
DOUGLAS F. STERCK
P. O. Box 7
Boulder, Wyoming 82923

139363

CERTIFICATE OF LOCATION
LODE CLAIM

TO ALL WHOM IT MAY CONCERN:

The undersigned hereby certifies that he has caused to be located the LODE # 84
loade mining claim on the 3rd day of November, 1991.

The name and mailing address of the locator is:

DOUGLAS F. STERCK
P. O. Box 7
Boulder, Wyoming 82923

Said Claim is located in the protracted
NE/4 of Sec. 28, Twp. 20 North, Range 51 East,
SE/4 of Sec. _____, Twp. 20 North, Range 51 East,
NW/4 of Sec. 28, Twp. 20 North, Range 51 East,
SW/4 of Sec. _____, Twp. 20 North, Range 51 East,
Mount Diablo Base and Meridian, Eureka County, Nevada.

To tie this claim to the Public Survey, begin at the SW corner of Section 19,
Township 20 North, Range 52 East, Mount Diablo Base and Meridian, thence
4400 feet North and 19,900 feet West to the Northeast corner of this
claim.

The general course of the lode or vein is East and West.

We (or I) claim 1500 linear feet along the course of the ledge, lode or vein,
extending 1490 feet from the location monument in a Easterly direction and 10
feet in a Westerly direction, together with 300 feet on each side of the center of
the ledge for the entire length of the claim.

The exterior boundaries of this claim are clearly marked by solid PVC pipe, capped
and firmly set in the ground and bearing applicable monument designation. The description of
such claim is: Beginning at the Northeast Corner:

thence, South 600 feet to the Southeast Corner, a 3" in diameter by 5' in length PVC Pipe,
thence, West 750 feet to the South Side Center, a 3" in diameter by 5' in length PVC Pipe,
thence, West 750 feet to the Southwest Corner, a 3" in diameter by 5' in length PVC Pipe,
thence, North 600 feet to the Northwest Corner, a 3" in diameter by 5' in length PVC Pipe,
thence, East 750 feet to the North Side Center, a 3" in diameter by 5' in length PVC Pipe,
thence, East 750 feet to the Northeast Corner, a 3" in diameter by 5' in length PVC Pipe,
the point and place of beginning.

The Monumentation and marking of the exterior boundaries of this claim was completed by
the 18th day of November, 1991.

The location work consisted of making a claim map as provided in NRS 517.040. Two copies
of this claim map have been filed with the Eureka County Recorder, and the lode claim
filing fee has been paid to the County Recorder.

LOCATOR: DOUGLAS F. STERCK
P. O. Box 7
Boulder, Wyoming 82923

Douglas F. Sterck

Douglas F. Sterck

Dated and Signed this 19th day
of December, 1991.

BOOK 230 PAGE 599
RECORDED AT THE REQUEST OF
Rocky Mountain
Douglas
92 JAN 13 AM 12:28
EUREKA COUNTY, NEVADA
M.N. REBALCANT, RECORDER
FILE NO. 625

139363

92 JAN -9 P 2:08

BUR. OF LAND MANAGEMENT

BOOK 230 PAGE 599

Recording Requested by:
and
When Recorded Mail To:

DOUGLAS F. STERCK
P. O. Box 7
Boulder, Wyoming 82923

139364

CERTIFICATE OF LOCATION
LODE CLAIM

TO ALL WHOM IT MAY CONCERN:

The undersigned hereby certifies that he has caused to be located the LODE # 85
lode mining claim on the 6th day of November, 1991.

The name and mailing address of the locator is:

DOUGLAS F. STERCK
P. O. Box 7
Boulder, Wyoming 82923

Said Claim is located in the protracted NE/4 of Sec. 21, Twp. 20 North, Range 51 East,
SE/4 of Sec. 16, Twp. 20 North, Range 51 East,
NW/4 of Sec. _____, Twp. 20 North, Range 51 East,
SW/4 of Sec. _____, Twp. 20 North, Range 51 East,
Mount Diablo Base and Meridian, Eureka County, Nevada.

To tie this claim to the Public Survey, begin at the SW corner of Section 19,
Township 20 North, Range 52 East, Mount Diablo Base and Meridian, thence
11,000 feet North and 18,400 feet West to the Northeast corner of this
claim.

The general course of the lode or vein is East and West.

We (or I) claim 1500 linear feet along the course of the ledge, lode or vein,
extending 1490 feet from the location monument in a Easterly direction and 10
feet in a Westerly direction, together with 300 feet on each side of the center of
the ledge for the entire length of the claim.

The exterior boundaries of this claim are clearly marked by solid PVC pipe, capped
and firmly set in the ground and bearing applicable monument designation. The description of
such claim is: Beginning at the Northeast Corner:

thence, South 600 feet to the Southeast Corner, a 3" in diameter by 5' in length PVC Pipe,
thence, West 750 feet to the South Side Center, a 3" in diameter by 5' in length PVC Pipe,
thence, West 750 feet to the Southwest Corner, a 3" in diameter by 5' in length PVC Pipe,
thence, North 600 feet to the Northwest Corner, a 3" in diameter by 5' in length PVC Pipe,
thence, East 750 feet to the North Side Center, a 3" in diameter by 5' in length PVC Pipe,
thence, East 750 feet to the Northeast Corner, a 3" in diameter by 5' in length PVC Pipe,
the point and place of beginning.

The Monumentation and marking of the exterior boundaries of this claim was completed by
the 18th day of November, 1991.

The location work consisted of making a claim map as provided in NRS 517.040. Two copies
of this claim map have been filed with the Eureka County Recorder, and the lode claim
filing fee has been paid to the County Recorder.

LOCATOR: DOUGLAS F. STERCK
P. O. Box 7
Boulder, Wyoming 82923

Douglas F. Sterck

Dated and Signed this 19th day
of December, 1991.

92 JAN -9 P2:08

BUREAU OF LAND MANAGEMENT

BOOK 230 PAGE 600

BOOK 230 PAGE 600
OFFICIAL RECORDS
RECORDED AT THE REQUEST OF
Rocky Mountain
92 JAN 13 AM 1:28
EUREKA COUNTY, NEVADA
M.M. REBALEATI, RECORDER
FILE NO. 139364
FEE \$ 6.25