

Recording Requested by:
and
When Recorded Mail To:
DOUGLAS F. STERCK
P. O. Box 7
Boulder, Wyoming 82923

139365

CERTIFICATE OF LOCATION
LODE CLAIM

TO ALL WHOM IT MAY CONCERN:

The undersigned hereby certifies that he has caused to be located the LODE # 86
lode mining claim on the 6th day of November, 1991.

The name and mailing address of the locator is:

DOUGLAS F. STERCK
P. O. Box 7
Boulder, Wyoming 82923

Said Claim is located in the protracted NE/4 of Sec. 21, Twp. 20 North, Range 51 East,
SE/4 of Sec. _____, Twp. 20 North, Range 51 East,
NW/4 of Sec. _____, Twp. 20 North, Range 51 East,
SW/4 of Sec. _____, Twp. 20 North, Range 51 East,
Mount Diablo Base and Meridian, Eureka County, Nevada.

To tie this claim to the Public Survey, begin at the SW corner of Section 19,
Township 20 North, Range 52 East, Mount Diablo Base and Meridian, thence
10,400 feet North and 18,400 feet West to the Northeast corner of this
claim.

The general course of the lode or vein is East and West.

We (or I) claim 1500 linear feet along the course of the ledge, lode or vein,
extending 1490 feet from the location monument in a Easterly direction and 10
feet in a Westerly direction, together with 300 feet on each side of the center of
the ledge for the entire length of the claim.

The exterior boundaries of this claim are clearly marked by solid PVC pipe, capped
and firmly set in the ground and bearing applicable monument designation. The description of
such claim is: Beginning at the Northeast Corner.

thence, South 600 feet to the Southeast Corner, a 3" in diameter by 5' in length PVC Pipe,
thence, West 750 feet to the South Side Center, a 3" in diameter by 5' in length PVC Pipe,
thence, West 750 feet to the Southwest Corner, a 3" in diameter by 5' in length PVC Pipe,
thence, North 600 feet to the Northwest Corner, a 3" in diameter by 5' in length PVC Pipe,
thence, East 750 feet to the North Side Center, a 3" in diameter by 5' in length PVC Pipe,
thence, East 750 feet to the Northeast Corner, a 3" in diameter by 5' in length PVC Pipe,
the point and place of beginning.

The Monumentation and marking of the exterior boundaries of this claim was completed by
the 18th day of November, 1991.

The location work consisted of making a claim map as provided in NRS 517.040. Two copies
of this claim map have been filed with the Eureka County Recorder, and the lode claim
filing fee has been paid to the County Recorder.

LOCATOR: DOUGLAS F. STERCK
P. O. Box 7
Boulder, Wyoming 82923

Douglas F. Sterck

Douglas F. Sterck

Dated and Signed this 19th day
of December, 1991.

BOOK 231
PAGE 001
RECORDED AT THE REQUEST OF
Rocky Mountain
92 JAN 13 AM 1:29
Douglas F. Sterck
EUREKA COUNTY NEVADA
M.N. REBAL EMT. RECORDER
FILE NO. 139365
FEE \$ 25

NEVADA STATE OFFICE

92 JAN -9 P2:08

BUR. OF LAND MANAGEMENT

BOOK 231 PAGE 001

Recording Requested by:
and
When Recorded Mail To:
DOUGLAS F. STERCK
P. O. Box 7
Boulder, Wyoming 82923

139366

CERTIFICATE OF LOCATION
LODE CLAIM

TO ALL WHOM IT MAY CONCERN:

The undersigned hereby certifies that he has caused to be located the LODE # 87
lode mining claim on the 6th day of November, 1991.

The name and mailing address of the locator is:

DOUGLAS F. STERCK
P. O. Box 7
Boulder, Wyoming 82923

Said Claim is located in the protracted NE/4 of Sec. 21, Twp. 20 North, Range 51 East,
SE/4 of Sec. _____, Twp. 20 North, Range 51 East,
NW/4 of Sec. _____, Twp. 20 North, Range 51 East,
SW/4 of Sec. _____, Twp. 20 North, Range 51 East,
Mount Diablo Base and Meridian, Eureka County, Nevada.

To tie this claim to the Public Survey, begin at the SW corner of Section 19,
Township 20 North, Range 52 East, Mount Diablo Base and Meridian, thence
9800 feet North and 18,400 feet West to the Northeast corner of this
claim.

The general course of the lode or vein is East and West.

We (or I) claim 1500 linear feet along the course of the ledge, lode or vein,
extending 10 feet from the location monument in a Easterly direction and 1490
feet in a Westerly direction, together with 300 feet on each side of the center of
the ledge for the entire length of the claim.

The exterior boundaries of this claim are clearly marked by solid PVC pipe, capped
and firmly set in the ground and bearing applicable monument designation. The description of
such claim is: Beginning at the Northeast Corner:

thence, South 600 feet to the Southeast Corner, a 3" in diameter by 5' in length PVC Pipe,
thence, West 750 feet to the South Side Center, a 3" in diameter by 5' in length PVC Pipe,
thence, West 750 feet to the Southwest Corner, a 3" in diameter by 5' in length PVC Pipe,
thence, North 600 feet to the Northwest Corner, a 3" in diameter by 5' in length PVC Pipe,
thence, East 750 feet to the North Side Center, a 3" in diameter by 5' in length PVC Pipe,
thence, East 750 feet to the Northeast Corner, a 3" in diameter by 5' in length PVC Pipe,
the point and place of beginning.

The Monumentation and marking of the exterior boundaries of this claim was completed by
the 18th day of November, 1991.

The location work consisted of making a claim map as provided in NRS 517.040. Two copies
of this claim map have been filed with the Eureka County Recorder, and the lode claim
filing fee has been paid to the County Recorder.

LOCATOR: DOUGLAS F. STERCK
P. O. Box 7
Boulder, Wyoming 82923

Douglas F. Sterck

Douglas F. Sterck

Dated and Signed this 19th day
of December, 1991.

80:28 6-NW 76

BUREAU OF LAND MANAGEMENT

BOOK 231 PAGE 002
OFFICIAL RECORDS
RECORDED AT THE REQUEST OF
Douglas F. Sterck
92 JAN 13 AM 1:29
EUREKA COUNTY, NEVADA
M.N. REBALEATI, RECORDER
FILE NO. 139366

BOOK 231 PAGE 002

Recording Requested by:
and
When Recorded Mail To:
DOUGLAS F. STERCK
P. O. Box 7
Boulder, Wyoming 82923

139367

CERTIFICATE OF LOCATION
LODE CLAIM

TO ALL WHOM IT MAY CONCERN:

The undersigned hereby certifies that he has caused to be located the LONE # 88 lode mining claim on the 6th day of November, 1991.

The name and mailing address of the locator is:

DOUGLAS F. STERCK
P. O. Box 7
Boulder, Wyoming 82923

Said Claim is located in the protracted NE/4 of Sec. 21, Twp. 20 North, Range 51 East, SE/4 of Sec. _____, Twp. 20 North, Range 51 East, NW/4 of Sec. 22, Twp. 20 North, Range 51 East, SW/4 of Sec. _____, Twp. 20 North, Range 51 East, Mount Diablo Base and Meridian, Eureka County, Nevada.

To tie this claim to the Public Survey, begin at the SW corner of Section 19, Township 20 North, Range 52 East, Mount Diablo Base and Meridian, thence 9800 feet North and 16,900 feet West to the Northeast corner of this claim.

The general course of the lode or vein is East and West.

We (or I) claim 1500 linear feet along the course of the ledge, lode or vein, extending 1490 feet from the location monument in a Easterly direction and 10 feet in a Westerly direction, together with 300 feet on each side of the center of the ledge for the entire length of the claim.

The exterior boundaries of this claim are clearly marked by solid PVC pipe, capped and firmly set in the ground and bearing applicable monument designation. The description of such claim is: Beginning at the Northeast Corner:

thence, South 600 feet to the Southeast Corner, a 3" in diameter by 5' in length PVC Pipe,
thence, West 750 feet to the South Side Center, a 3" in diameter by 5' in length PVC Pipe,
thence, West 750 feet to the Southwest Corner, a 3" in diameter by 5' in length PVC Pipe,
thence, North 600 feet to the Northwest Corner, a 3" in diameter by 5' in length PVC Pipe,
thence, East 750 feet to the North Side Center, a 3" in diameter by 5' in length PVC Pipe,
thence, East 750 feet to the Northeast Corner, a 3" in diameter by 5' in length PVC Pipe,
the point and place of beginning.

The Monumentation and marking of the exterior boundaries of this claim was completed by the 18th day of November, 1991.

The location work consisted of making a claim map as provided in NRS 517.040. Two copies of this claim map have been filed with the Eureka County Recorder, and the lode claim filing fee has been paid to the County Recorder.

LOCATOR: DOUGLAS F. STERCK
P. O. Box 7
Boulder, Wyoming 82923

Douglas F. Sterck

Dated and Signed this 19th day of December, 1991.

NEVADA STATE DEPARTMENT

92 JAN -9 P2:08

BUR. OF LAND MANAGEMENT

BOOK 231 PAGE 003
OFFICIAL RECORDS
RECORDED AT THE REQUEST OF
Rocky Mountain
92 JAN 13 AM 129
D. Sterck
EUREKA COUNTY, NEVADA
M.N. REBAL EAIL RECORDER
FILE NO. 139367
FEE \$ 25

BOOK 231 PAGE 003

Recording Requested by:
and
When Recorded Mail To:
DOUGLAS F. STERCK
P. O. Box 7
Boulder, Wyoming 82923

139368

CERTIFICATE OF LOCATION
LODE CLAIM

TO ALL WHOM IT MAY CONCERN:

The undersigned hereby certifies that he has caused to be located the LONE # 89 lode mining claim on the 6th day of November, 1991.

The name and mailing address of the locator is:

DOUGLAS F. STERCK
P. O. Box 7
Boulder, Wyoming 82923

Said Claim is located in the protracted NE/4 of Sec. 21, Twp. 20 North, Range 51 East, SE/4 of Sec. _____, Twp. 20 North, Range 51 East, NW/4 of Sec. _____, Twp. 20 North, Range 51 East, SW/4 of Sec. _____, Twp. 20 North, Range 51 East, Mount Diablo Base and Meridian, Eureka County, Nevada.

To tie this claim to the Public Survey, begin at the SW corner of Section 19, Township 20 North, Range 52 East, Mount Diablo Base and Meridian, thence 9200 feet North and 18,400 feet West to the Northeast corner of this claim.

The general course of the lode or vein is East and West.

We (or I) claim 1500 linear feet along the course of the ledge, lode or vein, extending 10 feet from the location monument in a Easterly direction and 1490 feet in a Westerly direction, together with 300 feet on each side of the center of the ledge for the entire length of the claim.


The exterior boundaries of this claim are clearly marked by solid PVC pipe, capped and firmly set in the ground and bearing applicable monument designation. The description of such claim is: Beginning at the Northeast Corner :

thence, South 600 feet to the Southeast Corner, a 3" in diameter by 5' in length PVC Pipe,
thence, West 750 feet to the South Side Center, a 3" in diameter by 5' in length PVC Pipe,
thence, West 750 feet to the Southwest Corner, a 3" in diameter by 5' in length PVC Pipe,
thence, North 600 feet to the Northwest Corner, a 3" in diameter by 5' in length PVC Pipe,
thence, East 750 feet to the North Side Center, a 3" in diameter by 5' in length PVC Pipe,
thence, East 750 feet to the Northeast Corner, a 3" in diameter by 5' in length PVC Pipe,
the point and place of beginning.

The Monumentation and marking of the exterior boundaries of this claim was completed by the 18th day of November, 1991.

The location work consisted of making a claim map as provided in NRS 517.040. Two copies of this claim map have been filed with the Eureka County Recorder, and the lode claim filing fee has been paid to the County Recorder.

LOCATOR: DOUGLAS F. STERCK
P. O. Box 7
Boulder, Wyoming 82923



Douglas F. Sterck

Dated and Signed this 19th day of December, 1991.

BOOK 231 PAGE 004
OFFICIAL RECORDS
RECORDED AT THE REQUEST OF
DeWitt
Rocky Mountain
92 JAN 13 AM 129
EUREKA COUNTY, NEVADA
M.N. REBALEATH, RECORDER
FILE NO. 139368
\$ 25

NEVADA STATE DEPT

92 JAN -9 P2:08

BUREAU OF LAND MANAGEMENT

BOOK 231 PAGE 004

Recording Requested by:
and
When Recorded Mail To:
DOUGLAS F. STERCK
P. O. Box 7
Boulder, Wyoming 82923

139369

CERTIFICATE OF LOCATION
LODE CLAIM

TO ALL WHOM IT MAY CONCERN:

The undersigned hereby certifies that he has caused to be located the LONE # 90 lode mining claim on the 6th day of November, 1991.

The name and mailing address of the locator is:

DOUGLAS F. STERCK
P. O. Box 7
Boulder, Wyoming 82923

Said Claim is located in the protracted NE/4 of Sec. 21, Twp. 20 North, Range 51 East, SE/4 of Sec. _____, Twp. 20 North, Range 51 East, NW/4 of Sec. 22, Twp. 20 North, Range 51 East, SW/4 of Sec. _____, Twp. 20 North, Range 51 East, Mount Diablo Base and Meridian, Eureka County, Nevada.

To tie this claim to the Public Survey, begin at the SW corner of Section 19, Township 20 North, Range 52 East, Mount Diablo Base and Meridian, thence 9200 feet North and 16,900 feet West to the Northeast corner of this claim.

The general course of the lode or vein is East and West.

We (or I) claim 1500 linear feet along the course of the ledge, lode or vein, extending 1490 feet from the location monument in a Easterly direction and 10 feet in a Westerly direction, together with 300 feet on each side of the center of the ledge for the entire length of the claim.

The exterior boundaries of this claim are clearly marked by solid PVC pipe, capped and firmly set in the ground and bearing applicable monument designation. The description of such claim is: Beginning at the Northeast Corner:

thence, South 600 feet to the Southeast Corner, a 3" in diameter by 5' in length PVC Pipe,
thence, West 750 feet to the South Side Center, a 3" in diameter by 5' in length PVC Pipe,
thence, West 750 feet to the Southwest Corner, a 3" in diameter by 5' in length PVC Pipe,
thence, North 600 feet to the Northwest Corner, a 3" in diameter by 5' in length PVC Pipe,
thence, East 750 feet to the North Side Center, a 3" in diameter by 5' in length PVC Pipe,
thence, East 750 feet to the Northeast Corner, a 3" in diameter by 5' in length PVC Pipe,
the point and place of beginning.

The Monumentation and marking of the exterior boundaries of this claim was completed by the 18th day of November, 1991.

The location work consisted of making a claim map as provided in NRS 517.040. Two copies of this claim map have been filed with the Eureka County Recorder, and the lode claim filing fee has been paid to the County Recorder.

LOCATOR: DOUGLAS F. STERCK
P. O. Box 7
Boulder, Wyoming 82923

Douglas F. Sterck

Douglas F. Sterck

Dated and Signed this 19th day of December, 1991.

BOOK 231 PAGE 005
OFFICIAL RECORDS
RECORDED AT THE HEADQUARTERS OF
Rocky Mountain
Douglas
92 JAN 13 AM 29
EUREKA COUNTY, NEVADA
M.N. REBALEATI, RECORDER
FILE NO. 139369
FEE \$ 6.25

92 JAN -9 P2:08

Recording Requested by:
and
When Recorded Mail To:
DOUGLAS F. STERCK
P. O. Box 7
Boulder, Wyoming 82923

139370

CERTIFICATE OF LOCATION
LODE CLAIM

TO ALL WHOM IT MAY CONCERN:

The undersigned hereby certifies that he has caused to be located the LONE # 91
lode mining claim on the 6th day of November, 1991.

The name and mailing address of the locator is:

DOUGLAS F. STERCK
P. O. Box 7
Boulder, Wyoming 82923

Said Claim is located in the protracted NE/4 of Sec. 21, Twp. 20 North, Range 51 East,
SE/4 of Sec. _____, Twp. 20 North, Range 51 East,
NW/4 of Sec. _____, Twp. 20 North, Range 51 East,
SW/4 of Sec. _____, Twp. 20 North, Range 51 East,
Mount Diablo Base and Meridian, Eureka County, Nevada.

To tie this claim to the Public Survey, begin at the SW corner of Section 19,
Township 20 North, Range 52 East, Mount Diablo Base and Meridian, thence
8600 feet North and 18,400 feet West to the Northeast corner of this
claim.

The general course of the lode or vein is East and West.

We (or I) claim 1500 linear feet along the course of the ledge, lode or vein,
extending 10 feet from the location monument in a Easterly direction and 1490
feet in a Westerly direction, together with 300 feet on each side of the center of
the ledge for the entire length of the claim.

The exterior boundaries of this claim are clearly marked by solid PVC pipe, capped
and firmly set in the ground and bearing applicable monument designation. The description of
such claim is: Beginning at the Northeast Corner:

thence, South 600 feet to the Southeast Corner, a 3" in diameter by 5' in length PVC Pipe,
thence, West 750 feet to the South Side Center, a 3" in diameter by 5' in length PVC Pipe,
thence, West 750 feet to the Southwest Corner, a 3" in diameter by 5' in length PVC Pipe,
thence, North 600 feet to the Northwest Corner, a 3" in diameter by 5' in length PVC Pipe,
thence, East 750 feet to the North Side Center, a 3" in diameter by 5' in length PVC Pipe,
thence, East 750 feet to the Northeast Corner, a 3" in diameter by 5' in length PVC Pipe,
the point and place of beginning.

The Monumentation and marking of the exterior boundaries of this claim was completed by
the 18th day of November, 1991.

The location work consisted of making a claim map as provided in NRS 517.040. Two copies
of this claim map have been filed with the Eureka County Recorder, and the lode claim
filing fee has been paid to the County Recorder.

LOCATOR: DOUGLAS F. STERCK
P. O. Box 7
Boulder, Wyoming 82923

Douglas F. Sterck

Douglas F. Sterck

Dated and Signed this 19th day
of December, 1991.

NEVADA STATE DEPT.

80:2 P 2:08 92 JUN -9

BUR OF LAND MANAGEMENT

BOOK 231 PAGE 006
OFFICIAL RECORDS
RECORDED AT THE REQUEST OF
Rockey Mountain
92 JUN 13 AM 29
J. J. J.
EUREKA COUNTY, NEVADA
M. N. REBALEATI, RECORDER
FILE NO. 139370
FEE \$ 25

BOOK 231 PAGE 006

Recording Requested by:
and
When Recorded Mail To:
DOUGLAS F. STERCK
P. O. Box 7
Boulder, Wyoming 82923

139371

CERTIFICATE OF LOCATION
LODE CLAIM

TO ALL WHOM IT MAY CONCERN:

The undersigned hereby certifies that he has caused to be located the LONE # 92 lode mining claim on the 6th day of November, 1991.

The name and mailing address of the locator is:

DOUGLAS F. STERCK
P. O. Box 7
Boulder, Wyoming 82923

Said Claim is located in the protracted

NE/4 of Sec. <u>21</u>	, Twp. <u>20 North</u>	, Range <u>51 East</u>
SE/4 of Sec. _____	, Twp. <u>20 North</u>	, Range <u>51 East</u>
NW/4 of Sec. <u>22</u>	, Twp. <u>20 North</u>	, Range <u>51 East</u>
SW/4 of Sec. _____	, Twp. <u>20 North</u>	, Range <u>51 East</u>

Mount Diablo Base and Meridian, Eureka County, Nevada.

To tie this claim to the Public Survey, begin at the SW corner of Section 19, Township 20 North, Range 52 East, Mount Diablo Base and Meridian, thence 8600 feet North and 16,900 feet West to the Northeast corner of this claim.

The general course of the lode or vein is East and West.

We (or I) claim 1500 linear feet along the course of the ledge, lode or vein, extending 1490 feet from the location monument in a Easterly direction and 10 feet in a Westerly direction, together with 300 feet on each side of the center of the ledge for the entire length of the claim.

The exterior boundaries of this claim are clearly marked by solid PVC pipe, capped and firmly set in the ground and bearing applicable monument designation. The description of such claim is: Beginning at the Northeast Corner:

thence, South 600 feet to the Southeast Corner, a 3" in diameter by 5' in length PVC Pipe,
thence, West 750 feet to the South Side Center, a 3" in diameter by 5' in length PVC Pipe,
thence, West 750 feet to the Southwest Corner, a 3" in diameter by 5' in length PVC Pipe,
thence, North 600 feet to the Northwest Corner, a 3" in diameter by 5' in length PVC Pipe,
thence, East 750 feet to the North Side Center, a 3" in diameter by 5' in length PVC Pipe,
thence, East 750 feet to the Northeast Corner, a 3" in diameter by 5' in length PVC Pipe,
the point and place of beginning.

The Monumentation and marking of the exterior boundaries of this claim was completed by the 18th day of November, 1991.

The location work consisted of making a claim map as provided in NRS 517.040. Two copies of this claim map have been filed with the Eureka County Recorder, and the lode claim filing fee has been paid to the County Recorder.

LOCATOR: DOUGLAS F. STERCK
P. O. Box 7
Boulder, Wyoming 82923

Douglas F. Sterck

Douglas F. Sterck

Dated and Signed this 19th day of December, 1991.

NEVADA STATE OFFICE

92 JAN -9 P2:08

BUREAU OF LAND MANAGEMENT

139371

BOOK 231 PAGE 007
OFFICIAL RECORDS
RECORDED AT THE REQUEST OF
Rocky Mountain
Dunsmuir
92 JAN 13 AM 29
EUREKA COUNTY, NEVADA
M.N. REBALANCE RECORDER
FILE NO. 6-25

BOOK 231 PAGE 007

Recording Requested by:
and
When Recorded Mail To:
DOUGLAS F. STERCK
P. O. Box 7
Boulder, Wyoming 82923

139372

CERTIFICATE OF LOCATION
LODE CLAIM

TO ALL WHOM IT MAY CONCERN:

The undersigned hereby certifies that he has caused to be located the LONE # 93
lode mining claim on the 6th day of November, 1991.

The name and mailing address of the locator is:

DOUGLAS F. STERCK
P. O. Box 7
Boulder, Wyoming 82923

Said Claim is located in the protracted NE/4 of Sec. 21, Twp. 20 North, Range 51 East,
SE/4 of Sec. 21, Twp. 20 North, Range 51 East,
NW/4 of Sec. _____, Twp. 20 North, Range 51 East,
SW/4 of Sec. _____, Twp. 20 North, Range 51 East,
Mount Diablo Base and Meridian, Eureka County, Nevada.

To tie this claim to the Public Survey, begin at the SW corner of Section 19,
Township 20 North, Range 52 East, Mount Diablo Base and Meridian, thence
8000 feet North and 18,400 feet West to the Northeast corner of this
claim.

The general course of the lode or vein is East and West.

We (or I) claim 1500 linear feet along the course of the ledge, lode or vein,
extending 10 feet from the location monument in a Easterly direction and 1490
feet in a Westerly direction, together with 300 feet on each side of the center of
the ledge for the entire length of the claim.

The exterior boundaries of this claim are clearly marked by solid PVC pipe, capped
and firmly set in the ground and bearing applicable monument designation. The description of
such claim is: Beginning at the Northeast Corner:

thence, South 600 feet to the Southeast Corner, a 3" in diameter by 5' in length PVC Pipe,
thence, West 750 feet to the South Side Center, a 3" in diameter by 5' in length PVC Pipe,
thence, West 750 feet to the Southwest Corner, a 3" in diameter by 5' in length PVC Pipe,
thence, North 600 feet to the Northwest Corner, a 3" in diameter by 5' in length PVC Pipe,
thence, East 750 feet to the North Side Center, a 3" in diameter by 5' in length PVC Pipe,
thence, East 750 feet to the Northeast Corner, a 3" in diameter by 5' in length PVC Pipe,
the point and place of beginning.

The Monumentation and marking of the exterior boundaries of this claim was completed by
the 18th day of November, 1991.

The location work consisted of making a claim map as provided in NRS 517.040. Two copies
of this claim map have been filed with the Eureka County Recorder, and the lode claim
filing fee has been paid to the County Recorder.

LOCATOR: DOUGLAS F. STERCK
P. O. Box 7
Boulder, Wyoming 82923

Douglas F. Sterck

Douglas F. Sterck

Dated and Signed this 19th day
of December, 1991.

RECORDED

60:2d 6-NV 26

BUREAU OF LAND MANAGEMENT

139372

BOOK 231 PAGE 008
OFFICIAL RECORDS
RECORDED AT THE REQUEST OF
Rocky Mountain
92 JUN 13 AM 29
Douglas F. Sterck
EUREKA COUNTY, NEVADA
M.N. REBALAINT. RECORDER
FILE NO. FEE \$ 25

BOOK 231 PAGE 008

Recording Requested by:
and
When Recorded Mail To:
DOUGLAS F. STERCK
P. O. Box 7
Boulder, Wyoming 82923

139373

CERTIFICATE OF LOCATION
LODE CLAIM

TO ALL WHOM IT MAY CONCERN:

The undersigned hereby certifies that he has caused to be located the LONE # 94 lode mining claim on the 6th day of November, 1991.

The name and mailing address of the locator is:

DOUGLAS F. STERCK
P. O. Box 7
Boulder, Wyoming 82923

Said Claim is located in the protracted

NE/4 of Sec. <u>21</u>	, Twp. <u>20 North</u>	, Range <u>51 East</u>
SE/4 of Sec. <u>21</u>	, Twp. <u>20 North</u>	, Range <u>51 East</u>
NW/4 of Sec. <u>22</u>	, Twp. <u>20 North</u>	, Range <u>51 East</u>
SW/4 of Sec. <u>22</u>	, Twp. <u>20 North</u>	, Range <u>51 East</u>

 Mount Diablo Base and Meridian, Eureka County, Nevada.

To tie this claim to the Public Survey, begin at the SW corner of Section 19, Township 20 North, Range 52 East, Mount Diablo Base and Meridian, thence 8000 feet North and 16,900 feet West to the Northeast corner of this claim.

The general course of the lode or vein is East and West.

We (or I) claim 1500 linear feet along the course of the ledge, lode or vein, extending 1490 feet from the location monument in a Easterly direction and 10 feet in a Westerly direction, together with 300 feet on each side of the center of the ledge for the entire length of the claim.

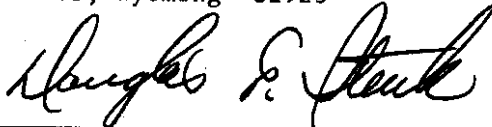
The exterior boundaries of this claim are clearly marked by solid PVC pipe, capped and firmly set in the ground and bearing applicable monument designation. The description of such claim is: Beginning at the Northeast Corner:

thence, South 600 feet to the Southeast Corner, a 3" in diameter by 5' in length PVC Pipe,
thence, West 750 feet to the South Side Center, a 3" in diameter by 5' in length PVC Pipe,
thence, West 750 feet to the Southwest Corner, a 3" in diameter by 5' in length PVC Pipe,
thence, North 600 feet to the Northwest Corner, a 3" in diameter by 5' in length PVC Pipe,
thence, East 750 feet to the North Side Center, a 3" in diameter by 5' in length PVC Pipe,
thence, East 750 feet to the Northeast Corner, a 3" in diameter by 5' in length PVC Pipe,
the point and place of beginning.

The Monumentation and marking of the exterior boundaries of this claim was completed by the 18th day of November, 1991.

The location work consisted of making a claim map as provided in NRS 517.040. Two copies of this claim map have been filed with the Eureka County Recorder, and the lode claim filing fee has been paid to the County Recorder.

LOCATOR: DOUGLAS F. STERCK
P. O. Box 7
Boulder, Wyoming 82923



Douglas F. Sterck

Dated and Signed this 19th day
of December, 1991.

60:2d 6-NV 26

BUREAU OF LAND MANAGEMENT

139373

EUREKA COUNTY, NEVADA
M.N. REBALEATI, RECORDER
FILE NO. 6-25

BOOK 231
PAGE 009
OFFICIAL RECORDS
RECORDED AT THE REQUEST OF
Rocky Mountain
Surveyors
92 JAN 13 AM 29

BOOK 231 | PAGE 009

Recording Requested by:
and
When Recorded Mail To:
DOUGLAS F. STERCK
P. O. Box 7
Boulder, Wyoming 82923

139374

CERTIFICATE OF LOCATION
LODE CLAIM

TO ALL WHOM IT MAY CONCERN:

The undersigned hereby certifies that he has caused to be located the LONE # 95 lode mining claim on the 6th day of November, 1991.

The name and mailing address of the locator is:

DOUGLAS F. STERCK
P. O. Box 7
Boulder, Wyoming 82923

Said Claim is located in the protracted NE/4 of Sec. _____, Twp. 20 North, Range 51 East,
SE/4 of Sec. 21, Twp. 20 North, Range 51 East,
NW/4 of Sec. _____, Twp. 20 North, Range 51 East,
SW/4 of Sec. _____, Twp. 20 North, Range 51 East,
Mount Diablo Base and Meridian, Eureka County, Nevada.

To tie this claim to the Public Survey, begin at the SW corner of Section 19, Township 20 North, Range 52 East, Mount Diablo Base and Meridian, thence 7400 feet North and 18,400 feet West to the Northeast corner of this claim.

The general course of the lode or vein is East and West.

We (or I) claim 1500 linear feet along the course of the ledge, lode or vein, extending 10 feet from the location monument in a Easterly direction and 1490 feet in a Westerly direction, together with 300 feet on each side of the center of the ledge for the entire length of the claim.

The exterior boundaries of this claim are clearly marked by solid PVC pipe, capped and firmly set in the ground and bearing applicable monument designation. The description of such claim is: Beginning at the Northeast Corner:

thence, South 600 feet to the Southeast Corner, a 3" in diameter by 5' in length PVC Pipe,
thence, West 750 feet to the South Side Center, a 3" in diameter by 5' in length PVC Pipe,
thence, West 750 feet to the Southwest Corner, a 3" in diameter by 5' in length PVC Pipe,
thence, North 600 feet to the Northwest Corner, a 3" in diameter by 5' in length PVC Pipe,
thence, East 750 feet to the North Side Center, a 3" in diameter by 5' in length PVC Pipe,
thence, East 750 feet to the Northeast Corner, a 3" in diameter by 5' in length PVC Pipe,
the point and place of beginning.

The Monumentation and marking of the exterior boundaries of this claim was completed by the 18th day of November, 1991.

The location work consisted of making a claim map as provided in NRS 517.040. Two copies of this claim map have been filed with the Eureka County Recorder, and the lode claim filing fee has been paid to the County Recorder.

LOCATOR: DOUGLAS F. STERCK
P. O. Box 7
Boulder, Wyoming 82923

Douglas F. Sterck

Douglas F. Sterck

Dated and Signed this 19th day
of December, 1991.

NEVADA STATE RECORDS

60:2d 6-NVP 26. 92

BUR. OF LAND MANAGEMENT

BOOK 23 | PAGE 010

139374

BOOK 231 PAGE 010
OFFICIAL RECORDS
RECORDED AT THE REQUEST OF
Rocky Mountain
92 JAN 13 AM 1:29
Dubois
EUREKA COUNTY, NEVADA
M.M. REBALEATI, RECORDER
FILE NO. 625

Recording Requested by:
and
When Recorded Mail To:
DOUGLAS F. STERCK
P. O. Box 7
Boulder, Wyoming 82923

139375

CERTIFICATE OF LOCATION
LODE CLAIM

TO ALL WHOM IT MAY CONCERN:

The undersigned hereby certifies that he has caused to be located the LONE # 96 lode mining claim on the 6th day of November, 1991.

The name and mailing address of the locator is:

DOUGLAS F. STERCK
P. O. Box 7
Boulder, Wyoming 82923

Said Claim is located in the protracted NE/4 of Sec. _____, Twp. 20 North, Range 51 East,
SE/4 of Sec. 21, Twp. 20 North, Range 51 East,
NW/4 of Sec. _____, Twp. 20 North, Range 51 East,
SW/4 of Sec. 22, Twp. 20 North, Range 51 East,
Mount Diablo Base and Meridian, Eureka County, Nevada.

To tie this claim to the Public Survey, begin at the SW corner of Section 19, Township 20 North, Range 52 East, Mount Diablo Base and Meridian, thence 7400 feet North and 16,900 feet West to the Northeast corner of this claim.

The general course of the lode or vein is East and West.

We (or I) claim 1500 linear feet along the course of the ledge, lode or vein, extending 1490 feet from the location monument in a Easterly direction and 10 feet in a Westerly direction, together with 300 feet on each side of the center of the ledge for the entire length of the claim.

The exterior boundaries of this claim are clearly marked by solid PVC pipe, capped and firmly set in the ground and bearing applicable monument designation. The description of such claim is: Beginning at the Northeast Corner:

thence, South 600 feet to the Southeast Corner, a 3" in diameter by 5' in length PVC Pipe,
thence, West 750 feet to the South Side Center, a 3" in diameter by 5' in length PVC Pipe,
thence, West 750 feet to the Southwest Corner, a 3" in diameter by 5' in length PVC Pipe,
thence, North 600 feet to the Northwest Corner, a 3" in diameter by 5' in length PVC Pipe,
thence, East 750 feet to the North Side Center, a 3" in diameter by 5' in length PVC Pipe,
thence, East 750 feet to the Northeast Corner, a 3" in diameter by 5' in length PVC Pipe,
the point and place of beginning.

The Monumentation and marking of the exterior boundaries of this claim was completed by the 18th day of November, 1991.

The location work consisted of making a claim map as provided in NRS 517.040. Two copies of this claim map have been filed with the Eureka County Recorder, and the lode claim filing fee has been paid to the County Recorder.

LOCATOR: DOUGLAS F. STERCK
P. O. Box 7
Boulder, Wyoming 82923

Douglas F. Sterck

Douglas F. Sterck

Dated and Signed this 19th day
of December, 1991.

60:2d 6-NV 92

BUR. OF LAND MANAGEMENT

139375

BOOK 231 PAGE 011
OFFICIAL RECORDS
RECORDED AT THE REQUEST OF
Patsy Mountain
Duke Myers
92 JAN 13 AM 1:29
EUREKA COUNTY, NEVADA
M.N. REBAL/ATI. RECORDER
FILE NO. 6-25

BOOK 231 PAGE 011

Recording Requested by:
and
When Recorded Mail To:
DOUGLAS F. STERCK
P. O. Box 7
Boulder, Wyoming 82923

139376

CERTIFICATE OF LOCATION
LODE CLAIM

TO ALL WHOM IT MAY CONCERN:

The undersigned hereby certifies that he has caused to be located the LONE # 97 lode mining claim on the 6th day of November, 1991.

The name and mailing address of the locator is:

DOUGLAS F. STERCK
P. O. Box 7
Boulder, Wyoming 82923

Said Claim is located in the protracted NE/4 of Sec. _____, Twp. 20 North, Range 51 East,
SE/4 of Sec. 21, Twp. 20 North, Range 51 East,
NW/4 of Sec. _____, Twp. 20 North, Range 51 East,
SW/4 of Sec. _____, Twp. 20 North, Range 51 East,
Mount Diablo Base and Meridian, Eureka County, Nevada.

To tie this claim to the Public Survey, begin at the SW corner of Section 19, Township 20 North, Range 52 East, Mount Diablo Base and Meridian, thence 6800 feet North and 18,400 feet West to the Northeast corner of this claim.

The general course of the lode or vein is East and West.

We (or I) claim 1500 linear feet along the course of the ledge, lode or vein, extending 10 feet from the location monument in a Easterly direction and 1490 feet in a Westerly direction, together with 300 feet on each side of the center of the ledge for the entire length of the claim.

The exterior boundaries of this claim are clearly marked by solid PVC pipe, capped and firmly set in the ground and bearing applicable monument designation. The description of such claim is: Beginning at the Northeast Corner:

thence, South 600 feet to the Southeast Corner, a 3" in diameter by 5' in length PVC Pipe,
thence, West 750 feet to the South Side Center, a 3" in diameter by 5' in length PVC Pipe,
thence, West 750 feet to the Southwest Corner, a 3" in diameter by 5' in length PVC Pipe,
thence, North 600 feet to the Northwest Corner, a 3" in diameter by 5' in length PVC Pipe,
thence, East 750 feet to the North Side Center, a 3" in diameter by 5' in length PVC Pipe,
thence, East 750 feet to the Northeast Corner, a 3" in diameter by 5' in length PVC Pipe,
the point and place of beginning.

The Monumentation and marking of the exterior boundaries of this claim was completed by the 18th day of November, 1991.

The location work consisted of making a claim map as provided in NRS 517.040. Two copies of this claim map have been filed with the Eureka County Recorder, and the lode claim filing fee has been paid to the County Recorder.

LOCATOR: DOUGLAS F. STERCK
P. O. Box 7
Boulder, Wyoming 82923

Douglas F. Sterck

Douglas F. Sterck

Dated and Signed this 19th day of December, 1991.

RECORDED AT THE REQUEST OF
60:2d 6-NV 26
BUREAU OF LAND MANAGEMENT

BOOK 231 PAGE 012
OFFICIAL RECORDS
RECORDED AT THE REQUEST OF
Packey Mountain
92 JAN 13 AM 29
EUREKA COUNTY, NEVADA
M. N. REBALEATI, RECORDER
FILE NO. 139376
FEE \$ 25

Recording Requested by:
and
When Recorded Mail To:
DOUGLAS F. STERCK
P. O. Box 7
Boulder, Wyoming 82923

139377

CERTIFICATE OF LOCATION
LODE CLAIM

TO ALL WHOM IT MAY CONCERN:

The undersigned hereby certifies that he has caused to be located the LONE # 98 lode mining claim on the 6th day of November, 1991.

The name and mailing address of the locator is:

DOUGLAS F. STERCK
P. O. Box 7
Boulder, Wyoming 82923

Said Claim is located in the protracted NE/4 of Sec. _____, Twp. 20 North, Range 51 East,
SE/4 of Sec. 21, Twp. 20 North, Range 51 East,
NW/4 of Sec. _____, Twp. 20 North, Range 51 East,
SW/4 of Sec. 22, Twp. 20 North, Range 51 East,
Mount Diablo Base and Meridian, Eureka County, Nevada.

To tie this claim to the Public Survey, begin at the SW corner of Section 19, Township 20 North, Range 52 East, Mount Diablo Base and Meridian, thence 6800 feet North and 16,900 feet West to the Northeast corner of this claim.

The general course of the lode or vein is East and West.

We (or I) claim 1500 linear feet along the course of the ledge, lode or vein, extending 1490 feet from the location monument in a Easterly direction and 10 feet in a Westerly direction, together with 300 feet on each side of the center of the ledge for the entire length of the claim.

The exterior boundaries of this claim are clearly marked by solid PVC pipe, capped and firmly set in the ground and bearing applicable monument designation. The description of such claim is: Beginning at the Northeast Corner:

thence, South 600 feet to the Southeast Corner, a 3" in diameter by 5' in length PVC Pipe,
thence, West 750 feet to the South Side Center, a 3" in diameter by 5' in length PVC Pipe,
thence, West 750 feet to the Southwest Corner, a 3" in diameter by 5' in length PVC Pipe,
thence, North 600 feet to the Northwest Corner, a 3" in diameter by 5' in length PVC Pipe,
thence, East 750 feet to the North Side Center, a 3" in diameter by 5' in length PVC Pipe,
thence, East 750 feet to the Northeast Corner, a 3" in diameter by 5' in length PVC Pipe,
the point and place of beginning.

The Monumentation and marking of the exterior boundaries of this claim was completed by the 18th day of November, 1991.

The location work consisted of making a claim map as provided in NRS 517.040. Two copies of this claim map have been filed with the Eureka County Recorder, and the lode claim filing fee has been paid to the County Recorder.

LOCATOR: DOUGLAS F. STERCK
P. O. Box 7
Boulder, Wyoming 82923

Douglas F. Sterck

Douglas F. Sterck

Dated and Signed this 19th day of December, 1991.

RECORDS SECTION
60:2d 6-NV-26
BUR. OF LAND MANAGEMENT

BOOK 231 PAGE 013
OFFICIAL RECORDS
RECORDED AT THE REQUEST OF
Petey Mountain
92 JAN 13 AM 11:29
Stacy
EUREKA COUNTY, NEVADA
M.M. REBALEATI, RECORDER
FILE NO. 139377
FEE \$ 25

Recording Requested by:
and
When Recorded Mail To:

DOUGLAS F. STERCK
P. O. Box 7
Boulder, Wyoming 82923

139378

CERTIFICATE OF LOCATION
LODE CLAIM

TO ALL WHOM IT MAY CONCERN:

The undersigned hereby certifies that he has caused to be located the LONE # 99
lode mining claim on the 6th day of November, 1991.

The name and mailing address of the locator is:

DOUGLAS F. STERCK
P. O. Box 7
Boulder, Wyoming 82923

Said Claim is located in the protracted NE/4 of Sec. _____, Twp. 20 North, Range 51 East,
SE/4 of Sec. 21, Twp. 20 North, Range 51 East,
NW/4 of Sec. _____, Twp. 20 North, Range 51 East,
SW/4 of Sec. _____, Twp. 20 North, Range 51 East,
Mount Diablo Base and Meridian, Eureka County, Nevada.

To tie this claim to the Public Survey, begin at the SW corner of Section 19,
Township 20 North, Range 52 East, Mount Diablo Base and Meridian, thence
6200 feet North and 18,400 feet West to the Northeast corner of this
claim.

The general course of the lode or vein is East and West.

We (or I) claim 1500 linear feet along the course of the ledge, lode or vein,
extending 10 feet from the location monument in a Easterly direction and 1490
feet in a Westerly direction, together with 300 feet on each side of the center of
the ledge for the entire length of the claim.

The exterior boundaries of this claim are clearly marked by solid PVC pipe, capped
and firmly set in the ground and bearing applicable monument designation. The description of
such claim is: Beginning at the Northeast Corner:

thence, South 600 feet to the Southeast Corner, a 3" in diameter by 5' in length PVC Pipe,
thence, West 750 feet to the South Side Center, a 3" in diameter by 5' in length PVC Pipe,
thence, West 750 feet to the Southwest Corner, a 3" in diameter by 5' in length PVC Pipe,
thence, North 600 feet to the Northwest Corner, a 3" in diameter by 5' in length PVC Pipe,
thence, East 750 feet to the North Side Center, a 3" in diameter by 5' in length PVC Pipe,
thence, East 750 feet to the Northeast Corner, a 3" in diameter by 5' in length PVC Pipe,
the point and place of beginning.

The Monumentation and marking of the exterior boundaries of this claim was completed by
the 18th day of November, 1991.

The location work consisted of making a claim map as provided in NRS 517.040. Two copies
of this claim map have been filed with the Eureka County Recorder, and the lode claim
filing fee has been paid to the County Recorder.

LOCATOR: DOUGLAS F. STERCK
P. O. Box 7
Boulder, Wyoming 82923

Douglas F. Sterck
Douglas F. Sterck

Dated and Signed this 19th day
of December, 1991.

NEVADA STATE DEPT. OF
60:20-9 JAN 9 1992
BUREAU OF LAND MANAGEMENT

139378

BOOK 231 PAGE 014
OFFICIAL RECORDS
RECORDED AT THE REQUEST OF
Rockey Mountain
92 JAN 13 AM 1:29
Dummers
EUREKA COUNTY, NEVADA
M.N. REBAL EATI. RECORDER
FILE NO. 6-25

Recording Requested by:
and
When Recorded Mail To:
DOUGLAS F. STERCK
P. O. Box 7
Boulder, Wyoming 82923

139379

CERTIFICATE OF LOCATION
LODE CLAIM

TO ALL WHOM IT MAY CONCERN:

The undersigned hereby certifies that he has caused to be located the LONE # 100
lode mining claim on the 6th day of November, 1991.

The name and mailing address of the locator is:

DOUGLAS F. STERCK
P. O. Box 7
Boulder, Wyoming 82923

Said Claim is located in the protracted
NE/4 of Sec. _____, Twp. 20 North, Range 51 East,
SE/4 of Sec. 21, Twp. 20 North, Range 51 East,
NW/4 of Sec. _____, Twp. 20 North, Range 51 East,
SW/4 of Sec. 22, Twp. 20 North, Range 51 East,
Mount Diablo Base and Meridian, Eureka County, Nevada.

To tie this claim to the Public Survey, begin at the SW corner of Section 19,
Township 20 North, Range 52 East, Mount Diablo Base and Meridian, thence
6200 feet North and 16,900 feet West to the Northeast corner of this
claim.

The general course of the lode or vein is East and West.

We (or I) claim 1500 linear feet along the course of the ledge, lode or vein,
extending 1490 feet from the location monument in a Easterly direction and 10
feet in a Westerly direction, together with 300 feet on each side of the center of
the ledge for the entire length of the claim.

The exterior boundaries of this claim are clearly marked by solid PVC pipe, capped
and firmly set in the ground and bearing applicable monument designation. The description of
such claim is: Beginning at the Northeast Corner:

thence, South 600 feet to the Southeast Corner, a 3" in diameter by 5' in length PVC Pipe,
thence, West 750 feet to the South Side Center, a 3" in diameter by 5' in length PVC Pipe,
thence, West 750 feet to the Southwest Corner, a 3" in diameter by 5' in length PVC Pipe,
thence, North 600 feet to the Northwest Corner, a 3" in diameter by 5' in length PVC Pipe,
thence, East 750 feet to the North Side Center, a 3" in diameter by 5' in length PVC Pipe,
thence, East 750 feet to the Northeast Corner, a 3" in diameter by 5' in length PVC Pipe,
the point and place of beginning.

The Monumentation and marking of the exterior boundaries of this claim was completed by
the 18th day of November, 1991.

The location work consisted of making a claim map as provided in NRS 517.040. Two copies
of this claim map have been filed with the Eureka County Recorder, and the lode claim
filing fee has been paid to the County Recorder.

LOCATOR: DOUGLAS F. STERCK
P. O. Box 7
Boulder, Wyoming 82923

Douglas F. Sterck

Douglas F. Sterck

Dated and Signed this 19th day
of December, 1991.

NEVADA STATE OFFICE

60:2d 6-JUN-92

BUR OF LAND MANAGEMENT

139379

BOOK 231
PAGE 015
OFFICIAL RECORDS
RECORDED AT THE REQUEST OF
Rocky Mountain
92 JAN 13 AM 29
Quinn
EUREKA COUNTY, NEVADA
M.N. REBALEATI, RECORDER
FILE NO. 6-25

BOOK 231 PAGE 015

Recording Requested by:
and

When Recorded Mail To:

DOUGLAS F. STERCK
P. O. Box 7
Boulder, Wyoming 82923

139380

CERTIFICATE OF LOCATION
LODE CLAIM

TO ALL WHOM IT MAY CONCERN:

The undersigned hereby certifies that he has caused to be located the LONE # 101 lode mining claim on the 6th day of November, 1991.

The name and mailing address of the locator is:

DOUGLAS F. STERCK
P. O. Box 7
Boulder, Wyoming 82923

Said Claim is located in the protracted NE/4 of Sec. 28, Twp. 20 North, Range 51 East, SE/4 of Sec. 21, Twp. 20 North, Range 51 East, NW/4 of Sec. _____, Twp. 20 North, Range 51 East, SW/4 of Sec. _____, Twp. 20 North, Range 51 East, Mount Diablo Base and Meridian, Eureka County, Nevada.

To tie this claim to the Public Survey, begin at the SW corner of Section 19, Township 20 North, Range 52 East, Mount Diablo Base and Meridian, thence 5600 feet North and 18,400 feet West to the Northeast corner of this claim.

The general course of the lode or vein is East and West.

We (or I) claim 1500 linear feet along the course of the ledge, lode or vein, extending 10 feet from the location monument in a Easterly direction and 1490 feet in a Westerly direction, together with 300 feet on each side of the center of the ledge for the entire length of the claim.

The exterior boundaries of this claim are clearly marked by solid PVC pipe, capped and firmly set in the ground and bearing applicable monument designation. The description of such claim is: Beginning at the Northeast Corner:

thence, South 600 feet to the Southeast Corner, a 3" in diameter by 5' in length PVC Pipe,
thence, West 750 feet to the South Side Center, a 3" in diameter by 5' in length PVC Pipe,
thence, West 750 feet to the Southwest Corner, a 3" in diameter by 5' in length PVC Pipe,
thence, North 600 feet to the Northwest Corner, a 3" in diameter by 5' in length PVC Pipe,
thence, East 750 feet to the North Side Center, a 3" in diameter by 5' in length PVC Pipe,
thence, East 750 feet to the Northeast Corner, a 3" in diameter by 5' in length PVC Pipe,
the point and place of beginning.

The Monumentation and marking of the exterior boundaries of this claim was completed by the 18th day of November, 1991.

The location work consisted of making a claim map as provided in NRS 517.040. Two copies of this claim map have been filed with the Eureka County Recorder, and the lode claim filing fee has been paid to the County Recorder.

LOCATOR: DOUGLAS F. STERCK
P. O. Box 7
Boulder, Wyoming 82923

Douglas F. Sterck
Douglas F. Sterck

Dated and Signed this 19th day
of December, 1991.

NEVADA STATE DEPT

60:2d 6-JAN-92

BUR OF LAND MANAGE

BOOK 231
PAGE 016
OFFICIAL RECORDS
RECORDED AT THE REQUEST OF
Rocky Mountain Surveyors
92 JAN 13 AM 1:29
EUREKA COUNTY, NEVADA
M.N. REBAL/ATI, RECORDER
FILE NO. 139380
FEES 625

BOOK 231 PAGE 016

Recording Requested by:
and

When Recorded Mail To:

DOUGLAS F. STERCK
P. O. Box 7
Boulder, Wyoming 82923

139381

CERTIFICATE OF LOCATION
LODE CLAIM

TO ALL WHOM IT MAY CONCERN:

The undersigned hereby certifies that he has caused to be located the LONE # 102 lode mining claim on the 6th day of November, 1991.

The name and mailing address of the locator is:

DOUGLAS F. STERCK
P. O. Box 7
Boulder, Wyoming 82923

Said Claim is located in the protracted NE/4 of Sec. 28, Twp. 20 North, Range 51 East, SE/4 of Sec. 21, Twp. 20 North, Range 51 East, NW/4 of Sec. 27, Twp. 20 North, Range 51 East, SW/4 of Sec. 22, Twp. 20 North, Range 51 East, Mount Diablo Base and Meridian, Eureka County, Nevada.

To tie this claim to the Public Survey, begin at the SW corner of Section 19, Township 20 North, Range 52 East, Mount Diablo Base and Meridian, thence 5600 feet North and 16,900 feet West to the Northeast corner of this claim.

The general course of the lode or vein is East and West.

We (or I) claim 1500 linear feet along the course of the ledge, lode or vein, extending 1490 feet from the location monument in a Easterly direction and 10 feet in a Westerly direction, together with 300 feet on each side of the center of the ledge for the entire length of the claim.


The exterior boundaries of this claim are clearly marked by solid PVC pipe, capped and firmly set in the ground and bearing applicable monument designation. The description of such claim is: Beginning at the Northeast Corner:

thence, South 600 feet to the Southeast Corner, a 3" in diameter by 5' in length PVC Pipe,
thence, West 750 feet to the South Side Center, a 3" in diameter by 5' in length PVC Pipe,
thence, West 750 feet to the Southwest Corner, a 3" in diameter by 5' in length PVC Pipe,
thence, North 600 feet to the Northwest Corner, a 3" in diameter by 5' in length PVC Pipe,
thence, East 750 feet to the North Side Center, a 3" in diameter by 5' in length PVC Pipe,
thence, East 750 feet to the Northeast Corner, a 3" in diameter by 5' in length PVC Pipe,
the point and place of beginning.

The Monumentation and marking of the exterior boundaries of this claim was completed by the 18th day of November, 1991.

The location work consisted of making a claim map as provided in NRS 517.040. Two copies of this claim map have been filed with the Eureka County Recorder, and the lode claim filing fee has been paid to the County Recorder.

LOCATOR: DOUGLAS F. STERCK
P. O. Box 7
Boulder, Wyoming 82923



Dated and Signed this 19th day of December, 1991.

Douglas F. Sterck

NEVADA STATE OFFICE

60:7d 6-NV 26

OFFICE OF LAND MANAGEMENT

BOOK 231 PAGE 017
OFFICIAL RECORDS
RECORDED AT THE REQUEST OF
Becky Mountain
92 JAN 13 AM 1:29
Quinn
EUREKA COUNTY NEVADA
M.N. REBALEATI, RECORDER
FILE NO. 139381
FEE \$ 25

Recording Requested by:
and
When Recorded Mail To:
DOUGLAS F. STERCK
P. O. Box 7
Boulder, Wyoming 82923

139382

CERTIFICATE OF LOCATION
LODE CLAIM

TO ALL WHOM IT MAY CONCERN:

The undersigned hereby certifies that he has caused to be located the lode mining claim on the 6th day of November, 1991. LONE # 103

The name and mailing address of the locator is:

DOUGLAS F. STERCK
P. O. Box 7
Boulder, Wyoming 82923

Said Claim is located in the protracted NE/4 of Sec. 28, Twp. 20 North, Range 51 East, SE/4 of Sec. _____, Twp. 20 North, Range 51 East, NW/4 of Sec. _____, Twp. 20 North, Range 51 East, SW/4 of Sec. _____, Twp. 20 North, Range 51 East, Mount Diablo Base and Meridian, Eureka County, Nevada.

To tie this claim to the Public Survey, begin at the SW corner of Section 19, Township 20 North, Range 52 East, Mount Diablo Base and Meridian, thence 5000 feet North and 18,400 feet West to the Northeast corner of this claim.

The general course of the lode or vein is East and West.

We (or I) claim 1500 linear feet along the course of the ledge, lode or vein, extending 10 feet from the location monument in a Easterly direction and 1490 feet in a Westerly direction, together with 300 feet on each side of the center of the ledge for the entire length of the claim.

The exterior boundaries of this claim are clearly marked by solid PVC pipe, capped and firmly set in the ground and bearing applicable monument designation. The description of such claim is: Beginning at the Northeast Corner:

thence, South 600 feet to the Southeast Corner, a 3" in diameter by 5' in length PVC Pipe,
thence, West 750 feet to the South Side Center, a 3" in diameter by 5' in length PVC Pipe,
thence, West 750 feet to the Southwest Corner, a 3" in diameter by 5' in length PVC Pipe,
thence, North 600 feet to the Northwest Corner, a 3" in diameter by 5' in length PVC Pipe,
thence, East 750 feet to the North Side Center, a 3" in diameter by 5' in length PVC Pipe,
thence, East 750 feet to the Northeast Corner, a 3" in diameter by 5' in length PVC Pipe,
the point and place of beginning.

The Monumentation and marking of the exterior boundaries of this claim was completed by the 18th day of November, 1991.

The location work consisted of making a claim map as provided in NRS 517.040. Two copies of this claim map have been filed with the Eureka County Recorder, and the lode claim filing fee has been paid to the County Recorder.

LOCATOR: DOUGLAS F. STERCK
P. O. Box 7
Boulder, Wyoming 82923

Douglas F. Sterck

Douglas F. Sterck

Dated and Signed this 19th day of December, 1991.

92 JAN -9 P2:09

BUR. OF LAND MANAGEMENT

BOOK 231 PAGE 218
OFFICIAL RECORDS
RECORDED AT THE REQUEST OF
Forley Mountain
92 JAN 13 AM 1:29
EUREKA COUNTY, NEVADA
M.N. REBALANCE RECORDER
FILE NO. 139382
FEE \$ 6.25

BOOK 231 PAGE 018

Recording Requested by:
and

When Recorded Mail To:

DOUGLAS F. STERCK
P. O. Box 7
Boulder, Wyoming 82923

139383

CERTIFICATE OF LOCATION
LODE CLAIM

TO ALL WHOM IT MAY CONCERN:

The undersigned hereby certifies that he has caused to be located the LONE # 104 lode mining claim on the 6th day of November, 1991.

The name and mailing address of the locator is:

DOUGLAS F. STERCK
P. O. Box 7
Boulder, Wyoming 82923

Said Claim is located in the protracted NE/4 of Sec. 28, Twp. 20 North, Range 51 East, SE/4 of Sec. _____, Twp. 20 North, Range 51 East, NW/4 of Sec. 27, Twp. 20 North, Range 51 East, SW/4 of Sec. _____, Twp. 20 North, Range 51 East, Mount Diablo Base and Meridian, Eureka County, Nevada.

To tie this claim to the Public Survey, begin at the SW corner of Section 19, Township 20 North, Range 52 East, Mount Diablo Base and Meridian, thence 5000 feet North and 16,900 feet West to the Northeast corner of this claim.

The general course of the lode or vein is East and West.

We (or I) claim 1500 linear feet along the course of the ledge, lode or vein, extending 1490 feet from the location monument in a Easterly direction and 10 feet in a Westerly direction, together with 300 feet on each side of the center of the ledge for the entire length of the claim.

The exterior boundaries of this claim are clearly marked by solid PVC pipe, capped and firmly set in the ground and bearing applicable monument designation. The description of such claim is: Beginning at the Northeast Corner:

thence, South 600 feet to the Southeast Corner, a 3" in diameter by 5' in length PVC Pipe,
thence, West 750 feet to the South Side Center, a 3" in diameter by 5' in length PVC Pipe,
thence, West 750 feet to the Southwest Corner, a 3" in diameter by 5' in length PVC Pipe,
thence, North 600 feet to the Northwest Corner, a 3" in diameter by 5' in length PVC Pipe,
thence, East 750 feet to the North Side Center, a 3" in diameter by 5' in length PVC Pipe,
thence, East 750 feet to the Northeast Corner, a 3" in diameter by 5' in length PVC Pipe,
the point and place of beginning.

The Monumentation and marking of the exterior boundaries of this claim was completed by the 18th day of November, 1991.

The location work consisted of making a claim map as provided in NRS 517.040. Two copies of this claim map have been filed with the Eureka County Recorder, and the lode claim filing fee has been paid to the County Recorder.

LOCATOR: DOUGLAS F. STERCK
P. O. Box 7
Boulder, Wyoming 82923

Douglas F. Sterck
Douglas F. Sterck

Dated and Signed this 19th day of December, 1991.

92 JAN -9 P2:09
BUREAU OF LAND MANAGEMENT

BOOK 231
PAGE 019
OFFICIAL RECORDS
RECORDED AT THE REQUEST OF
John Mountain
92 JAN 13 AM 2:29
EUREKA COUNTY, NEVADA
M.M. REBALEATI, RECORDER
FILE NO. 139383
FEE \$ 25

Recording Requested by:
and

When Recorded Mail To:

DOUGLAS F. STERCK
P. O. Box 7
Boulder, Wyoming 82923

139384

CERTIFICATE OF LOCATION
LODE CLAIM

TO ALL WHOM IT MAY CONCERN:

The undersigned hereby certifies that he has caused to be located the LONE # 105 lode mining claim on the 6th day of November, 1991.

The name and mailing address of the locator is:

DOUGLAS F. STERCK
P. O. Box 7
Boulder, Wyoming 82923

Said Claim is located in the protracted NE/4 of Sec. 28, Twp. 20 North, Range 51 East,
SE/4 of Sec. _____, Twp. 20 North, Range 51 East,
NW/4 of Sec. _____, Twp. 20 North, Range 51 East,
SW/4 of Sec. _____, Twp. 20 North, Range 51 East,
Mount Diablo Base and Meridian, Eureka County, Nevada.

To tie this claim to the Public Survey, begin at the SW corner of Section 19, Township 20 North, Range 52 East, Mount Diablo Base and Meridian, thence 4400 feet North and 18,400 feet West to the Northeast corner of this claim.

The general course of the lode or vein is East and West.

We (or I) claim 1500 linear feet along the course of the ledge, lode or vein, extending 10 feet from the location monument in a Easterly direction and 1490 feet in a Westerly direction, together with 300 feet on each side of the center of the ledge for the entire length of the claim.

The exterior boundaries of this claim are clearly marked by solid PVC pipe, capped and firmly set in the ground and bearing applicable monument designation. The description of such claim is: Beginning at the Northeast Corner:

thence, South 600 feet to the Southeast Corner, a 3" in diameter by 5' in length PVC Pipe,
thence, West 750 feet to the South Side Center, a 3" in diameter by 5' in length PVC Pipe,
thence, West 750 feet to the Southwest Corner, a 3" in diameter by 5' in length PVC Pipe,
thence, North 600 feet to the Northwest Corner, a 3" in diameter by 5' in length PVC Pipe,
thence, East 750 feet to the North Side Center, a 3" in diameter by 5' in length PVC Pipe,
thence, East 750 feet to the Northeast Corner, a 3" in diameter by 5' in length PVC Pipe,
the point and place of beginning.

The Monumentation and marking of the exterior boundaries of this claim was completed by the 18th day of November, 1991.

The location work consisted of making a claim map as provided in NRS 517.040. Two copies of this claim map have been filed with the Eureka County Recorder, and the lode claim filing fee has been paid to the County Recorder.

LOCATOR: DOUGLAS F. STERCK
P. O. Box 7
Boulder, Wyoming 82923

Douglas F. Sterck
Douglas F. Sterck

Dated and Signed this 19th day
of December, 1991.

92 JAN -9 P2:09

BUR. OF LAND MANAGEMENT

139384

BOOK 231
PAGE 020
OFFICIAL RECORDS
RECORDED AT THE REQUEST OF
Go City Mountain
92 JAN 13 AM 11:29
Stevenson
EUREKA COUNTY, NEVADA
M. REGALEATI, RECORDER
FEE \$ 6.25

Recording Requested by:
and
When Recorded Mail To:
DOUGLAS F. STERCK
P. O. Box 7
Boulder, Wyoming 82923

139385

CERTIFICATE OF LOCATION
LODE CLAIM

TO ALL WHOM IT MAY CONCERN:

The undersigned hereby certifies that he has caused to be located the LONE # 106 lode mining claim on the 6th day of November, 1991.

The name and mailing address of the locator is:

DOUGLAS F. STERCK
P. O. Box 7
Boulder, Wyoming 82923

Said Claim is located in the protracted NE/4 of Sec. 28, Twp. 20 North, Range 51 East,
SE/4 of Sec. _____, Twp. 20 North, Range 51 East,
NW/4 of Sec. 27, Twp. 20 North, Range 51 East,
SW/4 of Sec. _____, Twp. 20 North, Range 51 East,
Mount Diablo Base and Meridian, Eureka County, Nevada.

To tie this claim to the Public Survey, begin at the SW corner of Section 19, Township 20 North, Range 52 East, Mount Diablo Base and Meridian, thence 4400 feet North and 16,900 feet West to the Northeast corner of this claim.

The general course of the lode or vein is East and West.

We (or I) claim 1500 linear feet along the course of the ledge, lode or vein, extending 1490 feet from the location monument in a Easterly direction and 10 feet in a Westerly direction, together with 300 feet on each side of the center of the ledge for the entire length of the claim.

The exterior boundaries of this claim are clearly marked by solid PVC pipe, capped and firmly set in the ground and bearing applicable monument designation. The description of such claim is: Beginning at the Northeast Corner:

thence, South 600 feet to the Southeast Corner, a 3" in diameter by 5' in length PVC Pipe,
thence, West 750 feet to the South Side Center, a 3" in diameter by 5' in length PVC Pipe,
thence, West 750 feet to the Southwest Corner, a 3" in diameter by 5' in length PVC Pipe,
thence, North 600 feet to the Northwest Corner, a 3" in diameter by 5' in length PVC Pipe,
thence, East 750 feet to the North Side Center, a 3" in diameter by 5' in length PVC Pipe,
thence, East 750 feet to the Northeast Corner, a 3" in diameter by 5' in length PVC Pipe,
the point and place of beginning.

The Monumentation and marking of the exterior boundaries of this claim was completed by the 18th day of November, 1991.

The location work consisted of making a claim map as provided in NRS 517.040. Two copies of this claim map have been filed with the Eureka County Recorder, and the lode claim filing fee has been paid to the County Recorder.

LOCATOR: DOUGLAS F. STERCK
P. O. Box 7
Boulder, Wyoming 82923

Douglas F. Sterck

Douglas F. Sterck

Dated and Signed this 19th day of December, 1991.

92 JUN -9 P2:09

BUREAU OF LAND MANAGEMENT

139385

BGOK 231
PAGE 021
OFFICIAL RECORDS
RECORDED AT THE REQUEST OF
Rocky Mountain Surveyors
92 JUN 13 AM 1:29
EUREKA COUNTY, NEVADA
M.N. REBAL EATI. RECORDER
FILE NO. *625*

Recording Requested by:
and
When Recorded Mail To:
DOUGLAS F. STERCK
P. O. Box 7
Boulder, Wyoming 82923

139386

CERTIFICATE OF LOCATION
LODE CLAIM

TO ALL WHOM IT MAY CONCERN:

The undersigned hereby certifies that he has caused to be located the lode mining claim on the 6th day of November, 1991. LONE # 107

The name and mailing address of the locator is:

DOUGLAS F. STERCK
P. O. Box 7
Boulder, Wyoming 82923

Said Claim is located in the protracted NE/4 of Sec. 28, Twp. 20 North, Range 51 East,
SE/4 of Sec. , Twp. 20 North, Range 51 East,
NW/4 of Sec. , Twp. 20 North, Range 51 East,
SW/4 of Sec. , Twp. 20 North, Range 51 East,
Mount Diablo Base and Meridian, Eureka County, Nevada.

To tie this claim to the Public Survey, begin at the SW corner of Section 19,
Township 20 North, Range 52 East, Mount Diablo Base and Meridian, thence
3800 feet North and 18,400 feet West to the Northeast corner of this
claim.

The general course of the lode or vein is East and West.

We (or I) claim 1500 linear feet along the course of the ledge, lode or vein,
extending 10 feet from the location monument in a Easterly direction and 1490
feet in a Westerly direction, together with 300 feet on each side of the center of
the ledge for the entire length of the claim.

The exterior boundaries of this claim are clearly marked by solid PVC pipe, capped
and firmly set in the ground and bearing applicable monument designation. The description of
such claim is: Beginning at the Northeast Corner:

thence, South 600 feet to the Southeast Corner, a 3" in diameter by 5' in length PVC Pipe,
thence, West 750 feet to the South Side Center, a 3" in diameter by 5' in length PVC Pipe,
thence, West 750 feet to the Southwest Corner, a 3" in diameter by 5' in length PVC Pipe,
thence, North 600 feet to the Northwest Corner, a 3" in diameter by 5' in length PVC Pipe,
thence, East 750 feet to the North Side Center, a 3" in diameter by 5' in length PVC Pipe,
thence, East 750 feet to the Northeast Corner, a 3" in diameter by 5' in length PVC Pipe,
the point and place of beginning.

The Monumentation and marking of the exterior boundaries of this claim was completed by
the 18th day of November, 1991.

The location work consisted of making a claim map as provided in NRS 517.040. Two copies
of this claim map have been filed with the Eureka County Recorder, and the lode claim
filing fee has been paid to the County Recorder.

LOCATOR: DOUGLAS F. STERCK
P. O. Box 7
Boulder, Wyoming 82923

Douglas F. Sterck

Douglas F. Sterck

Dated and Signed this 19th day
of December, 1991.

92 JUN -9 P2:09

BUR. OF LAND MANAGEMENT

BOOK 231 PAGE 022
OFFICIAL RECORDS
RECORDED AT THE REQUEST OF
Douglas F. Sterck
92 JAN 13 AM 29
EUREKA COUNTY, NEVADA
M.N. REBAL/LEATI, RECORDER
FILE NO. 139386
FEE \$ 25

BOOK 231 PAGE 022

Recording Requested by:
and
When Recorded Mail To:
DOUGLAS F. STERCK
P. O. Box 7
Boulder, Wyoming 82923

139387

CERTIFICATE OF LOCATION
LODE CLAIM

TO ALL WHOM IT MAY CONCERN:

The undersigned hereby certifies that he has caused to be located the lode mining claim on the 6th day of November, 1991. LONE # 108

The name and mailing address of the locator is:

DOUGLAS F. STERCK
P. O. Box 7
Boulder, Wyoming 82923

Said Claim is located in the protracted NE/4 of Sec. 28, Twp. 20 North, Range 51 East, SE/4 of Sec. _____, Twp. 20 North, Range 51 East, NW/4 of Sec. 27, Twp. 20 North, Range 51 East, SW/4 of Sec. _____, Twp. 20 North, Range 51 East, Mount Diablo Base and Meridian, Eureka County, Nevada.

To tie this claim to the Public Survey, begin at the SW corner of Section 19, Township 20 North, Range 52 East, Mount Diablo Base and Meridian, thence 3800 feet North and 16,900 feet West to the Northeast corner of this claim.

The general course of the lode or vein is East and West.

We (or I) claim 1500 linear feet along the course of the ledge, lode or vein, extending 1490 feet from the location monument in a Easterly direction and 10 feet in a Westerly direction, together with 300 feet on each side of the center of the ledge for the entire length of the claim.

The exterior boundaries of this claim are clearly marked by solid PVC pipe, capped and firmly set in the ground and bearing applicable monument designation. The description of such claim is: Beginning at the Northeast Corner:

thence, South 600 feet to the Southeast Corner, a 3" in diameter by 5' in length PVC Pipe,
thence, West 750 feet to the South Side Center, a 3" in diameter by 5' in length PVC Pipe,
thence, West 750 feet to the Southwest Corner, a 3" in diameter by 5' in length PVC Pipe,
thence, North 600 feet to the Northwest Corner, a 3" in diameter by 5' in length PVC Pipe,
thence, East 750 feet to the North Side Center, a 3" in diameter by 5' in length PVC Pipe,
thence, East 750 feet to the Northeast Corner, a 3" in diameter by 5' in length PVC Pipe,
the point and place of beginning.

The Monumentation and marking of the exterior boundaries of this claim was completed by the 18th day of November, 1991.

The location work consisted of making a claim map as provided in NRS 517.040. Two copies of this claim map have been filed with the Eureka County Recorder, and the lode claim filing fee has been paid to the County Recorder.

LOCATOR: DOUGLAS F. STERCK
P. O. Box 7
Boulder, Wyoming 82923

Douglas F. Sterck

Douglas F. Sterck

Dated and Signed this 19th day
of December, 1991.

92 JUN -9 P2:09

BUR. OF LAND MANAG. SERV.

BOOK 231 PAGE 023
OFFICIAL RECORDS
RECORDED AT THE REQUEST OF
92 JUN 13 AM 129
Paddy Mountain
EUREKA COUNTY, NEVADA
M.N. REBAL EAT. RECORDER
FILE # 139387
FEES \$ 25

BOOK 231 PAGE 023

Recording Requested by:
and
When Recorded Mail To:
DOUGLAS F. STERCK
P. O. Box 7
Boulder, Wyoming 82923

139388

CERTIFICATE OF LOCATION
LODE CLAIM

TO ALL WHOM IT MAY CONCERN:

The undersigned hereby certifies that he has caused to be located the LONE # 109 lode mining claim on the 6th day of November, 1991.

The name and mailing address of the locator is:

DOUGLAS F. STERCK
P. O. Box 7
Boulder, Wyoming 82923

Said Claim is located in the protracted NE/4 of Sec. 28, Twp. 20 North, Range 51 East,
SE/4 of Sec. _____, Twp. 20 North, Range 51 East,
NW/4 of Sec. _____, Twp. 20 North, Range 51 East,
SW/4 of Sec. _____, Twp. 20 North, Range 51 East,
Mount Diablo Base and Meridian, Eureka County, Nevada.

To tie this claim to the Public Survey, begin at the SW corner of Section 19,
Township 20 North, Range 52 East, Mount Diablo Base and Meridian, thence
3200 feet North and 18,400 feet West to the Northeast corner of this
claim.

The general course of the lode or vein is East and West.

We (or I) claim 1500 linear feet along the course of the ledge, lode or vein,
extending 10 feet from the location monument in a Easterly direction and 1490
feet in a Westerly direction, together with 300 feet on each side of the center of
the ledge for the entire length of the claim.

The exterior boundaries of this claim are clearly marked by solid PVC pipe, capped
and firmly set in the ground and bearing applicable monument designation. The description of
such claim is: Beginning at the Northeast Corner:

thence, South 600 feet to the Southeast Corner, a 3" in diameter by 5' in length PVC Pipe,
thence, West 750 feet to the South Side Center, a 3" in diameter by 5' in length PVC Pipe,
thence, West 750 feet to the Southwest Corner, a 3" in diameter by 5' in length PVC Pipe,
thence, North 600 feet to the Northwest Corner, a 3" in diameter by 5' in length PVC Pipe,
thence, East 750 feet to the North Side Center, a 3" in diameter by 5' in length PVC Pipe,
thence, East 750 feet to the Northeast Corner, a 3" in diameter by 5' in length PVC Pipe,
the point and place of beginning.

The Monumentation and marking of the exterior boundaries of this claim was completed by
the 18th day of November, 1991.

The location work consisted of making a claim map as provided in NRS 517.040. Two copies
of this claim map have been filed with the Eureka County Recorder, and the lode claim
filing fee has been paid to the County Recorder.

LOCATOR: DOUGLAS F. STERCK
P. O. Box 7
Boulder, Wyoming 82923

Douglas F. Sterck

Douglas F. Sterck

Dated and Signed this 19th day
of December, 1991.

92 JAN -9 P2:09

BUR. OF LAND MANAGEMENT

139388

BOOK 231 PAGE 024
OFFICIAL RECORDS
RECORDED AT THE REQUEST OF
Rocky Mountain Surveyors
92 JAN 13 AM 129
EUREKA COUNTY, NEVADA
M.H. REBALATI, RECORDER
FILE NO. 25

BOOK 231 PAGE 024

Recording Requested by:
and
When Recorded Mail To:
DOUGLAS F. STERCK
P. O. Box 7
Boulder, Wyoming 82923

139389

CERTIFICATE OF LOCATION
LODE CLAIM

TO ALL WHOM IT MAY CONCERN:

The undersigned hereby certifies that he has caused to be located the lode mining claim on the 6th day of November, 1991. LONE # 110

The name and mailing address of the locator is:

DOUGLAS F. STERCK
P. O. Box 7
Boulder, Wyoming 82923

Said Claim is located in the protracted NE/4 of Sec. 28, Twp. 20 North, Range 51 East, SE/4 of Sec. _____, Twp. 20 North, Range 51 East, NW/4 of Sec. 27, Twp. 20 North, Range 51 East, SW/4 of Sec. _____, Twp. 20 North, Range 51 East,
Mount Diablo Base and Meridian, Eureka County, Nevada.

To tie this claim to the Public Survey, begin at the SW corner of Section 19, Township 20 North, Range 52 East, Mount Diablo Base and Meridian, thence 3200 feet North and 16,900 feet West to the Northeast corner of this claim.

The general course of the lode or vein is East and West.

We (or I) claim 1500 linear feet along the course of the ledge, lode or vein, extending 1490 feet from the location monument in a Easterly direction and 10 feet in a Westerly direction, together with 300 feet on each side of the center of the ledge for the entire length of the claim.

The exterior boundaries of this claim are clearly marked by solid PVC pipe, capped and firmly set in the ground and bearing applicable monument designation. The description of such claim is: Beginning at the Northeast Corner:

thence, South 600 feet to the Southeast Corner, a 3" in diameter by 5' in length PVC Pipe,
thence, West 750 feet to the South Side Center, a 3" in diameter by 5' in length PVC Pipe,
thence, West 750 feet to the Southwest Corner, a 3" in diameter by 5' in length PVC Pipe,
thence, North 600 feet to the Northwest Corner, a 3" in diameter by 5' in length PVC Pipe,
thence, East 750 feet to the North Side Center, a 3" in diameter by 5' in length PVC Pipe,
thence, East 750 feet to the Northeast Corner, a 3" in diameter by 5' in length PVC Pipe,
the point and place of beginning.

The Monumentation and marking of the exterior boundaries of this claim was completed by the 18th day of November, 1991.

The location work consisted of making a claim map as provided in NRS 517.040. Two copies of this claim map have been filed with the Eureka County Recorder, and the lode claim filing fee has been paid to the County Recorder.

LOCATOR: DOUGLAS F. STERCK
P. O. Box 7
Boulder, Wyoming 82923

Douglas F. Sterck

Douglas F. Sterck

Dated and Signed this 19th day
of December, 1991.

92 JAN -9 P2:09
BUREAU OF LAND MANAGEMENT

139389

BOOK 231 PAGE 025
OFFICIAL RECORDS
RECORDED AT THE REQUEST OF
Rosely Mountain
92 JAN 13 AM 129
Douglas F. Sterck
EUREKA COUNTY, NEVADA
M.N. REBALEATI, RECORDER
FILE NO. 625

BOOK 231 PAGE 025

Recording Requested by:
and
When Recorded Mail To:
DOUGLAS F. STERCK
P. O. Box 7
Boulder, Wyoming 82923

139390

CERTIFICATE OF LOCATION
LODE CLAIM

TO ALL WHOM IT MAY CONCERN:

The undersigned hereby certifies that he has caused to be located the LONE # 111 lode mining claim on the 6th day of November, 1991.

The name and mailing address of the locator is:

DOUGLAS F. STERCK
P. O. Box 7
Boulder, Wyoming 82923

Said Claim is located in the protracted NE/4 of Sec. _____, Twp. 20 North, Range 51 East,
SE/4 of Sec. 28, Twp. 20 North, Range 51 East,
NW/4 of Sec. _____, Twp. 20 North, Range 51 East,
SW/4 of Sec. _____, Twp. 20 North, Range 51 East,
Mount Diablo Base and Meridian, Eureka County, Nevada.

To tie this claim to the Public Survey, begin at the SW corner of Section 19, Township 20 North, Range 52 East, Mount Diablo Base and Meridian, thence 2600 feet North and 18,400 feet West to the Northeast corner of this claim.

The general course of the lode or vein is East and West.

We (or I) claim 1500 linear feet along the course of the ledge, lode or vein, extending 10 feet from the location monument in a Easterly direction and 1490 feet in a Westerly direction, together with 300 feet on each side of the center of the ledge for the entire length of the claim.

The exterior boundaries of this claim are clearly marked by solid PVC pipe, capped and firmly set in the ground and bearing applicable monument designation. The description of such claim is: Beginning at the Northeast Corner:

thence, South 600 feet to the Southeast Corner, a 3" in diameter by 5' in length PVC Pipe,
thence, West 750 feet to the South Side Center, a 3" in diameter by 5' in length PVC Pipe,
thence, West 750 feet to the Southwest Corner, a 3" in diameter by 5' in length PVC Pipe,
thence, North 600 feet to the Northwest Corner, a 3" in diameter by 5' in length PVC Pipe,
thence, East 750 feet to the North Side Center, a 3" in diameter by 5' in length PVC Pipe,
thence, East 750 feet to the Northeast Corner, a 3" in diameter by 5' in length PVC Pipe,
the point and place of beginning.

The Monumentation and marking of the exterior boundaries of this claim was completed by the 18th day of November, 1991.

The location work consisted of making a claim map as provided in NRS 517.040. Two copies of this claim map have been filed with the Eureka County Recorder, and the lode claim filing fee has been paid to the County Recorder.

LOCATOR: DOUGLAS F. STERCK
P. O. Box 7
Boulder, Wyoming 82923

Douglas F. Sterck

Douglas F. Sterck

Dated and Signed this 19th day of December, 1991.

92 JUN -9 P2:09

BUR. OF LAND MANAGEMENT

139390

BOOK 23 | PAGE 026

BOOK 23 | PAGE 026
OFFICIAL RECORDS
RECORDED AT THE REQUEST OF
Rocky Mountain
92 JUN 13 AM 1:30
Duvvay
EUREKA COUNTY, NEVADA
M.N. REBALCANT. RECORDER
FILE NO. *25*

Recording Requested by:
and
When Recorded Mail To:
DOUGLAS F. STERCK
P. O. Box 7
Boulder, Wyoming 82923

139391

CERTIFICATE OF LOCATION
LODE CLAIM

TO ALL WHOM IT MAY CONCERN:

The undersigned hereby certifies that he has caused to be located the LONE # 112 lode mining claim on the 6th day of November, 1991.

The name and mailing address of the locator is:

DOUGLAS F. STERCK
P. O. Box 7
Boulder, Wyoming 82923

Said Claim is located in the protracted

NE/4 of Sec. _____	, Twp. <u>20 North</u>	, Range <u>51 East</u>
SE/4 of Sec. <u>28</u>	, Twp. <u>20 North</u>	, Range <u>51 East</u>
NW/4 of Sec. _____	, Twp. <u>20 North</u>	, Range <u>51 East</u>
SW/4 of Sec. <u>27</u>	, Twp. <u>20 North</u>	, Range <u>51 East</u>

 Mount Diablo Base and Meridian, Eureka County, Nevada.

To tie this claim to the Public Survey, begin at the SW corner of Section 19, Township 20 North, Range 52 East, Mount Diablo Base and Meridian, thence 2600 feet North and 16,900 feet West to the Northeast corner of this claim.

The general course of the lode or vein is East and West.

We (or I) claim 1500 linear feet along the course of the ledge, lode or vein, extending 1490 feet from the location monument in a Easterly direction and 10 feet in a Westerly direction, together with 300 feet on each side of the center of the ledge for the entire length of the claim.

The exterior boundaries of this claim are clearly marked by solid PVC pipe, capped and firmly set in the ground and bearing applicable monument designation. The description of such claim is: Beginning at the Northeast Corner:

thence, South 600 feet to the Southeast Corner, a 3" in diameter by 5' in length PVC Pipe,
thence, West 750 feet to the South Side Center, a 3" in diameter by 5' in length PVC Pipe,
thence, West 750 feet to the Southwest Corner, a 3" in diameter by 5' in length PVC Pipe,
thence, North 600 feet to the Northwest Corner, a 3" in diameter by 5' in length PVC Pipe,
thence, East 750 feet to the North Side Center, a 3" in diameter by 5' in length PVC Pipe,
thence, East 750 feet to the Northeast Corner, a 3" in diameter by 5' in length PVC Pipe,
the point and place of beginning.

The Monumentation and marking of the exterior boundaries of this claim was completed by the 18th day of November, 1991.

The location work consisted of making a claim map as provided in NRS 517.040. Two copies of this claim map have been filed with the Eureka County Recorder, and the lode claim filing fee has been paid to the County Recorder.

LOCATOR: DOUGLAS F. STERCK
P. O. Box 7
Boulder, Wyoming 82923

Douglas F. Sterck

Douglas F. Sterck

Dated and Signed this 19th day of December, 1991.

92 JAN -9 P2:09

BUREAU OF LAND MANAGEMENT

BOOK 231 PAGE 027
OFFICIAL RECORDS
RECORDED AT THE REQUEST OF
Douglas F. Sterck
92 JAN 13 AM 11:30
EUREKA COUNTY, NEVADA
M.N. REBAL EATL. RECORDER
FILE NO. 139391
FEE \$ 2.50

BOOK 231 PAGE 027

Recording Requested by:
and
When Recorded Mail To:

DOUGLAS F. STERCK
P. O. Box 7
Boulder, Wyoming 82923

139392

CERTIFICATE OF LOCATION
LODE CLAIM

TO ALL WHOM IT MAY CONCERN:

The undersigned hereby certifies that he has caused to be located the LONE # 113 lode mining claim on the 6th day of November, 1991.

The name and mailing address of the locator is:

DOUGLAS F. STERCK
P. O. Box 7
Boulder, Wyoming 82923

Said Claim is located in the protracted NE/4 of Sec. _____, Twp. 20 North, Range 51 East,
SE/4 of Sec. 22, Twp. 20 North, Range 51 East,
NW/4 of Sec. _____, Twp. 20 North, Range 51 East,
SW/4 of Sec. 22, Twp. 20 North, Range 51 East,
Mount Diablo Base and Meridian, Eureka County, Nevada.

To tie this claim to the Public Survey, begin at the SW corner of Section 19, Township 20 North, Range 52 East, Mount Diablo Base and Meridian, thence 7700 feet North and 15,400 feet West to the Northeast corner of this claim.

The general course of the lode or vein is East and West.

We (or I) claim 1500 linear feet along the course of the ledge, lode or vein, extending 1490 feet from the location monument in a Easterly direction and 10 feet in a Westerly direction, together with 150 feet on each side of the center of the ledge for the entire length of the claim.

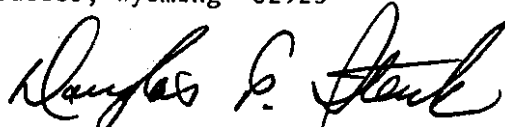
The exterior boundaries of this claim are clearly marked by solid PVC pipe, capped and firmly set in the ground and bearing applicable monument designation. The description of such claim is: Beginning at the Northeast Corner:

thence, South 300 feet to the Southeast Corner, a 3" in diameter by 5' in length PVC Pipe,
thence, West 750 feet to the South Side Center, a 3" in diameter by 5' in length PVC Pipe,
thence, West 750 feet to the Southwest Corner, a 3" in diameter by 5' in length PVC Pipe,
thence, North 300 feet to the Northwest Corner, a 3" in diameter by 5' in length PVC Pipe,
thence, East 750 feet to the North Side Center, a 3" in diameter by 5' in length PVC Pipe,
thence, East 750 feet to the Northeast Corner, a 3" in diameter by 5' in length PVC Pipe,
the point and place of beginning.

The Monumentation and marking of the exterior boundaries of this claim was completed by the 18th day of November, 1991.

The location work consisted of making a claim map as provided in NRS 517.040. Two copies of this claim map have been filed with the Eureka County Recorder, and the lode claim filing fee has been paid to the County Recorder.

LOCATOR: DOUGLAS F. STERCK
P. O. Box 7
Boulder, Wyoming 82923



Douglas F. Sterck

Dated and Signed this 19th day of December, 1991.

60:2d 6-NV 76

BUREAU OF LAND MANAGEMENT

BOOK 231 PAGE 028

BOOK 231 PAGE 028
OFFICIAL RECORDS
RECORDED AT THE REQUEST OF
Rocky Mountain
92 JAN 13 AM 1:30
EUREKA COUNTY, NEVADA
M.N. REBALEATI, RECORDER
FILE NO. 139392
FEE \$ 25

Recording Requested by:
and
When Recorded Mail To:
DOUGLAS F. STERCK
P. O. Box 7
Boulder, Wyoming 82923

139393

CERTIFICATE OF LOCATION
LODE CLAIM

TO ALL WHOM IT MAY CONCERN:

The undersigned hereby certifies that he has caused to be located the LONE # 114 lode mining claim on the 6th day of November, 1991.

The name and mailing address of the locator is:

DOUGLAS F. STERCK
P. O. Box 7
Boulder, Wyoming 82923

Said Claim is located in the protracted

NE/4 of Sec. _____	, Twp. <u>20 North</u>	, Range <u>51 East</u>
SE/4 of Sec. <u>22</u>	, Twp. <u>20 North</u>	, Range <u>51 East</u>
NW/4 of Sec. _____	, Twp. <u>20 North</u>	, Range <u>51 East</u>
SW/4 of Sec. <u>22</u>	, Twp. <u>20 North</u>	, Range <u>51 East</u>

 Mount Diablo Base and Meridian, Eureka County, Nevada.

To tie this claim to the Public Survey, begin at the SW corner of Section 19, Township 20 North, Range 52 East, Mount Diablo Base and Meridian, thence 7400 feet North and 15,400 feet West to the Northeast corner of this claim.

The general course of the lode or vein is East and West.

We (or I) claim 1500 linear feet along the course of the ledge, lode or vein, extending 1490 feet from the location monument in a Easterly direction and 10 feet in a Westerly direction, together with 300 feet on each side of the center of the ledge for the entire length of the claim.

The exterior boundaries of this claim are clearly marked by solid PVC pipe, capped and firmly set in the ground and bearing applicable monument designation. The description of such claim is: Beginning at the Northeast Corner:

thence, South 600 feet to the Southeast Corner, a 3" in diameter by 5' in length PVC Pipe,
thence, West 750 feet to the South Side Center, a 3" in diameter by 5' in length PVC Pipe,
thence, West 750 feet to the Southwest Corner, a 3" in diameter by 5' in length PVC Pipe,
thence, North 600 feet to the Northwest Corner, a 3" in diameter by 5' in length PVC Pipe,
thence, East 750 feet to the North Side Center, a 3" in diameter by 5' in length PVC Pipe,
thence, East 750 feet to the Northeast Corner, a 3" in diameter by 5' in length PVC Pipe,
the point and place of beginning.

The Monumentation and marking of the exterior boundaries of this claim was completed by the 18th day of November, 1991.

The location work consisted of making a claim map as provided in NRS 517.040. Two copies of this claim map have been filed with the Eureka County Recorder, and the lode claim filing fee has been paid to the County Recorder.

LOCATOR: DOUGLAS F. STERCK
P. O. Box 7
Boulder, Wyoming 82923

Douglas F. Sterck

Douglas F. Sterck

Dated and Signed this 19th day of December, 1991.

92 JAN -9 P2:09

BUREAU OF LAND MANAGEMENT

BOOK 231 PAGE 029

139393

BOOK 231 PAGE 029
OFFICIAL RECORDS
RECORDED AT THE REQUEST OF
Rocky Mountain
92 JAN 13 AM 1:30
Shelley
EUREKA COUNTY, NEVADA
M.N. REBAL/EATI. RECORDER
FILE NO. 625

Recording Requested by:
and
When Recorded Mail To:
DOUGLAS F. STERCK
P. O. Box 7
Boulder, Wyoming 82923

139394

CERTIFICATE OF LOCATION
LODE CLAIM

TO ALL WHOM IT MAY CONCERN:

The undersigned hereby certifies that he has caused to be located the LONE # 115 lode mining claim on the 6th day of November, 1991.

The name and mailing address of the locator is:

DOUGLAS F. STERCK
P. O. Box 7
Boulder, Wyoming 82923

Said Claim is located in the protracted NE/4 of Sec. _____, Twp. 20 North, Range 51 East, SE/4 of Sec. 22, Twp. 20 North, Range 51 East, NW/4 of Sec. _____, Twp. 20 North, Range 51 East, SW/4 of Sec. 22, Twp. 20 North, Range 51 East, Mount Diablo Base and Meridian, Eureka County, Nevada.

To tie this claim to the Public Survey, begin at the SW corner of Section 19, Township 20 North, Range 52 East, Mount Diablo Base and Meridian, thence 6800 feet North and 15,400 feet West to the Northeast corner of this claim.

The general course of the lode or vein is East and West.

We (or I) claim 1500 linear feet along the course of the ledge, lode or vein, extending 10 feet from the location monument in a Easterly direction and 1490 feet in a Westerly direction, together with 300 feet on each side of the center of the ledge for the entire length of the claim.

The exterior boundaries of this claim are clearly marked by solid PVC pipe, capped and firmly set in the ground and bearing applicable monument designation. The description of such claim is: Beginning at the Northeast Corner:

thence, South 600 feet to the Southeast Corner, a 3" in diameter by 5' in length PVC Pipe, thence, West 750 feet to the South Side Center, a 3" in diameter by 5' in length PVC Pipe, thence, West 750 feet to the Southwest Corner, a 3" in diameter by 5' in length PVC Pipe, thence, North 600 feet to the Northwest Corner, a 3" in diameter by 5' in length PVC Pipe, thence, East 750 feet to the North Side Center, a 3" in diameter by 5' in length PVC Pipe, thence, East 750 feet to the Northeast Corner, a 3" in diameter by 5' in length PVC Pipe, the point and place of beginning.

The Monumentation and marking of the exterior boundaries of this claim was completed by the 18th day of November, 1991.

The location work consisted of making a claim map as provided in NRS 517.040. Two copies of this claim map have been filed with the Eureka County Recorder, and the lode claim filing fee has been paid to the County Recorder.

LOCATOR: DOUGLAS F. STERCK
P. O. Box 7
Boulder, Wyoming 82923

Douglas F. Sterck

Douglas F. Sterck

Dated and Signed this 19th day of December, 1991.

92 JAN -9 P2:05

BUR. OF LAND MANAGEMENT

BOOK 231 PAGE 030

BOOK 231 PAGE 036
OFFICIAL RECORDS
RECORDED AT THE REQUEST OF
Rocky Mountain
92 JAN 13 AM 11:30
Douglas F. Sterck
EUREKA COUNTY, NEVADA
M.M. REBALEATI, RECORDER
FILE NO. 139394
FEE \$ 25

Recording Requested by:
and
When Recorded Mail To:
DOUGLAS F. STERCK
P. O. Box 7
Boulder, Wyoming 82923

139395

CERTIFICATE OF LOCATION
LODE CLAIM

TO ALL WHOM IT MAY CONCERN:

The undersigned hereby certifies that he has caused to be located the LONE # 116
lode mining claim on the 6th day of November, 1991.

The name and mailing address of the locator is:

DOUGLAS F. STERCK
P. O. Box 7
Boulder, Wyoming 82923

Said Claim is located in the protracted NE/4 of Sec. _____, Twp. 20 North, Range 51 East,
SE/4 of Sec. 22, Twp. 20 North, Range 51 East,
NW/4 of Sec. _____, Twp. 20 North, Range 51 East,
SW/4 of Sec. _____, Twp. 20 North, Range 51 East,
Mount Diablo Base and Meridian, Eureka County, Nevada.

To tie this claim to the Public Survey, begin at the SW corner of Section 19,
Township 20 North, Range 52 East, Mount Diablo Base and Meridian, thence
6800 feet North and 13,900 feet West to the Northeast corner of this
claim.

The general course of the lode or vein is East and West.

We (or I) claim 1500 linear feet along the course of the ledge, lode or vein,
extending 1490 feet from the location monument in a Easterly direction and 10
feet in a Westerly direction, together with 300 feet on each side of the center of
the ledge for the entire length of the claim.

The exterior boundaries of this claim are clearly marked by solid PVC pipe, capped
and firmly set in the ground and bearing applicable monument designation. The description of
such claim is: Beginning at the Northeast Corner:

thence, South 600 feet to the Southeast Corner, a 3" in diameter by 5' in length PVC Pipe,
thence, West 750 feet to the South Side Center, a 3" in diameter by 5' in length PVC Pipe,
thence, West 750 feet to the Southwest Corner, a 3" in diameter by 5' in length PVC Pipe,
thence, North 600 feet to the Northwest Corner, a 3" in diameter by 5' in length PVC Pipe,
thence, East 750 feet to the North Side Center, a 3" in diameter by 5' in length PVC Pipe,
thence, East 750 feet to the Northeast Corner, a 3" in diameter by 5' in length PVC Pipe,
the point and place of beginning.

The Monumentation and marking of the exterior boundaries of this claim was completed by
the 18th day of November, 1991.

The location work consisted of making a claim map as provided in NRS 517.040. Two copies
of this claim map have been filed with the Eureka County Recorder, and the lode claim
filing fee has been paid to the County Recorder.

LOCATOR: DOUGLAS F. STERCK
P. O. Box 7
Boulder, Wyoming 82923

Douglas F. Sterck
Douglas F. Sterck

Dated and Signed this 19th day
of December, 1991.

NEVADA STATE DEPT. OF LAND MANAGEMENT
60:2d 6-NV 26
BUREAU OF LAND MANAGEMENT

139395

BOOK 231 PAGE 031
OFFICIAL RECORDS
RECORDED AT THE REQUEST OF
Rocky Mountain
92 JAN 13 AM 11:30
Subway
EUREKA COUNTY, NEVADA
M.N. REBALEATI, RECORDER
FILE NO. 625

BOOK 231 PAGE 031

Recording Requested by:
and
When Recorded Mail To:
DOUGLAS F. STERCK
P. O. Box 7
Boulder, Wyoming 82923

139396

CERTIFICATE OF LOCATION
LODE CLAIM

TO ALL WHOM IT MAY CONCERN:

The undersigned hereby certifies that he has caused to be located the lode mining claim on the 6th day of November, 1991. LONE # 117

The name and mailing address of the locator is:

DOUGLAS F. STERCK
P. O. Box 7
Boulder, Wyoming 82923

Said Claim is located in the protracted NE/4 of Sec. _____, Twp. 20 North, Range 51 East,
SE/4 of Sec. 22, Twp. 20 North, Range 51 East,
NW/4 of Sec. _____, Twp. 20 North, Range 51 East,
SW/4 of Sec. 22, Twp. 20 North, Range 51 East,
Mount Diablo Base and Meridian, Eureka County, Nevada.

To tie this claim to the Public Survey, begin at the SW corner of Section 19, Township 20 North, Range 52 East, Mount Diablo Base and Meridian, thence 6200 feet North and 15,400 feet West to the Northeast corner of this claim.

The general course of the lode or vein is East and West.

We (or I) claim 1500 linear feet along the course of the ledge, lode or vein, extending 10 feet from the location monument in a Easterly direction and 1490 feet in a Westerly direction, together with 300 feet on each side of the center of the ledge for the entire length of the claim.

The exterior boundaries of this claim are clearly marked by solid PVC pipe, capped and firmly set in the ground and bearing applicable monument designation. The description of such claim is: Beginning at the Northeast Corner:

thence, South 600 feet to the Southeast Corner, a 3" in diameter by 5' in length PVC Pipe,
thence, West 750 feet to the South Side Center, a 3" in diameter by 5' in length PVC Pipe,
thence, West 750 feet to the Southwest Corner, a 3" in diameter by 5' in length PVC Pipe,
thence, North 600 feet to the Northwest Corner, a 3" in diameter by 5' in length PVC Pipe,
thence, East 750 feet to the North Side Center, a 3" in diameter by 5' in length PVC Pipe,
thence, East 750 feet to the Northeast Corner, a 3" in diameter by 5' in length PVC Pipe,
the point and place of beginning.

The Monumentation and marking of the exterior boundaries of this claim was completed by the 18th day of November, 1991.

The location work consisted of making a claim map as provided in NRS 517.040. Two copies of this claim map have been filed with the Eureka County Recorder, and the lode claim filing fee has been paid to the County Recorder.

LOCATOR: DOUGLAS F. STERCK
P. O. Box 7
Boulder, Wyoming 82923

Douglas F. Sterck
Douglas F. Sterck

Dated and Signed this 19th day of December, 1991.

NEWADA STATE OFFICE
60:2d 6-NVP 26

BUR. OF LAND MANAGEMENT

BOOK 231 PAGE 032

BOOK 231 PAGE 032
RECORDED AT THE REQUEST OF
Rocky Mountain Surveyors
92 JAN 13 AM 10:30
EUREKA COUNTY, NEVADA
M.N. REBAL/ETAL RECORDER
FILE NO. 139396
FEE \$ 225

Recording Requested by:
and
When Recorded Mail To:
DOUGLAS F. STERCK
P. O. Box 7
Boulder, Wyoming 82923

139397

CERTIFICATE OF LOCATION
LODE CLAIM

TO ALL WHOM IT MAY CONCERN:

The undersigned hereby certifies that he has caused to be located the lode mining claim on the 6th day of November, 1991. LONE # 118

The name and mailing address of the locator is:

DOUGLAS F. STERCK
P. O. Box 7
Boulder, Wyoming 82923

Said Claim is located in the protracted NE/4 of Sec. _____, Twp. 20 North, Range 51 East,
SE/4 of Sec. 22, Twp. 20 North, Range 51 East,
NW/4 of Sec. _____, Twp. 20 North, Range 51 East,
SW/4 of Sec. _____, Twp. 20 North, Range 51 East,
Mount Diablo Base and Meridian, Eureka County, Nevada.

To tie this claim to the Public Survey, begin at the SW corner of Section 19,
Township 20 North, Range 52 East, Mount Diablo Base and Meridian, thence
6200 feet North and 13,900 feet West to the Northeast corner of this
claim.

The general course of the lode or vein is East and West.

We (or I) claim 1500 linear feet along the course of the ledge, lode or vein,
extending 1490 feet from the location monument in a Easterly direction and 10
feet in a Westerly direction, together with 300 feet on each side of the center of
the ledge for the entire length of the claim.

The exterior boundaries of this claim are clearly marked by solid PVC pipe, capped
and firmly set in the ground and bearing applicable monument designation. The description of
such claim is: Beginning at the Northeast Corner:

thence, South 600 feet to the Southeast Corner, a 3" in diameter by 5' in length PVC Pipe,
thence, West 750 feet to the South Side Center, a 3" in diameter by 5' in length PVC Pipe,
thence, West 750 feet to the Southwest Corner, a 3" in diameter by 5' in length PVC Pipe,
thence, North 600 feet to the Northwest Corner, a 3" in diameter by 5' in length PVC Pipe,
thence, East 750 feet to the North Side Center, a 3" in diameter by 5' in length PVC Pipe,
thence, East 750 feet to the Northeast Corner, a 3" in diameter by 5' in length PVC Pipe,
the point and place of beginning.

The Monumentation and marking of the exterior boundaries of this claim was completed by
the 18th day of November, 1991.

The location work consisted of making a claim map as provided in NRS 517.040. Two copies
of this claim map have been filed with the Eureka County Recorder, and the lode claim
filing fee has been paid to the County Recorder.

LOCATOR: DOUGLAS F. STERCK
P. O. Box 7
Boulder, Wyoming 82923

Douglas F. Sterck

Douglas F. Sterck

Dated and Signed this 19th day
of December, 1991.

BOOK 231 PAGE 033
OFFICIAL RECORDS
RECORDED AT THE REQUEST OF
Rocky Mountain
Dunsmuir
92 JAN 13 AM 1:30
EUREKA COUNTY, NEVADA
M.N. REBALANCE RECORDER
FILE NO. 139397
FEE \$ 25

NEVADA STATE OFFICE

60:20 6- JAN -9 26

BUR. OF LAND MANAGEMENT

BOOK 231 PAGE 033

Recording Requested by:
and
When Recorded Mail To:
DOUGLAS F. STERCK
P. O. Box 7
Boulder, Wyoming 82923

139398

CERTIFICATE OF LOCATION
LODE CLAIM

TO ALL WHOM IT MAY CONCERN:

The undersigned hereby certifies that he has caused to be located the LONE # 119
lode mining claim on the 6th day of November, 1991.

The name and mailing address of the locator is:

DOUGLAS F. STERCK
P. O. Box 7
Boulder, Wyoming 82923

Said Claim is located in the protracted NE/4 of Sec. 27, Twp. 20 North, Range 51 East,
SE/4 of Sec. 22, Twp. 20 North, Range 51 East,
NW/4 of Sec. 27, Twp. 20 North, Range 51 East,
SW/4 of Sec. 22, Twp. 20 North, Range 51 East,
Mount Diablo Base and Meridian, Eureka County, Nevada.

To tie this claim to the Public Survey, begin at the SW corner of Section 19,
Township 20 North, Range 52 East, Mount Diablo Base and Meridian, thence
5600 feet North and 15,400 feet West to the Northeast corner of this
claim.

The general course of the lode or vein is East and West.

We (or I) claim 1500 linear feet along the course of the ledge, lode or vein,
extending 10 feet from the location monument in a Easterly direction and 1490
feet in a Westerly direction, together with 300 feet on each side of the center of
the ledge for the entire length of the claim.


The exterior boundaries of this claim are clearly marked by solid PVC pipe, capped
and firmly set in the ground and bearing applicable monument designation. The description of
such claim is: Beginning at the Northeast Corner:

thence, South 600 feet to the Southeast Corner, a 3" in diameter by 5' in length PVC Pipe,
thence, West 750 feet to the South Side Center, a 3" in diameter by 5' in length PVC Pipe,
thence, West 750 feet to the Southwest Corner, a 3" in diameter by 5' in length PVC Pipe,
thence, North 600 feet to the Northwest Corner, a 3" in diameter by 5' in length PVC Pipe,
thence, East 750 feet to the North Side Center, a 3" in diameter by 5' in length PVC Pipe,
thence, East 750 feet to the Northeast Corner, a 3" in diameter by 5' in length PVC Pipe,
the point and place of beginning.

The Monumentation and marking of the exterior boundaries of this claim was completed by
the 18th day of November, 1991.

The location work consisted of making a claim map as provided in NRS 517.040. Two copies
of this claim map have been filed with the Eureka County Recorder, and the lode claim
filing fee has been paid to the County Recorder.

LOCATOR: DOUGLAS F. STERCK
P. O. Box 7
Boulder, Wyoming 82923



Douglas F. Sterck

Dated and Signed this 19th day
of December, 1991.

NEVADA STATE OFFICE

92 JAN -9 P2:09

BUREAU OF LAND MANAGEMENT

139398

BOOK 231 PAGE 034
OFFICIAL RECORDS
RECORDED AT THE REQUEST OF
Foley Mountain
Surveyors
92 JAN 13 AM 1:30
EUREKA COUNTY, NEVADA
M.N. REBAL EATL. RECORDER
FILE NO. *625*

BOOK 231 PAGE 034

Recording Requested by:
and
When Recorded Mail To:

DOUGLAS F. STERCK
P. O. Box 7
Boulder, Wyoming 82923

139399

CERTIFICATE OF LOCATION
LODE CLAIM

TO ALL WHOM IT MAY CONCERN:

The undersigned hereby certifies that he has caused to be located the LONE # 120 lode mining claim on the 6th day of November, 1991.

The name and mailing address of the locator is:

DOUGLAS F. STERCK
P. O. Box 7
Boulder, Wyoming 82923

Said Claim is located in the protracted

NE/4 of Sec. <u>27</u>	, Twp. <u>20 North</u>	, Range <u>51 East</u>
SE/4 of Sec. <u>22</u>	, Twp. <u>20 North</u>	, Range <u>51 East</u>
NW/4 of Sec. _____	, Twp. <u>20 North</u>	, Range <u>51 East</u>
SW/4 of Sec. _____	, Twp. <u>20 North</u>	, Range <u>51 East</u>

 Mount Diablo Base and Meridian, Eureka County, Nevada.

To tie this claim to the Public Survey, begin at the SW corner of Section 19, Township 20 North, Range 52 East, Mount Diablo Base and Meridian, thence 5600 feet North and 13,900 feet West to the Northeast corner of this claim.

The general course of the lode or vein is East and West.

We (or I) claim 1500 linear feet along the course of the ledge, lode or vein, extending 1490 feet from the location monument in a Easterly direction and 10 feet in a Westerly direction, together with 300 feet on each side of the center of the ledge for the entire length of the claim.

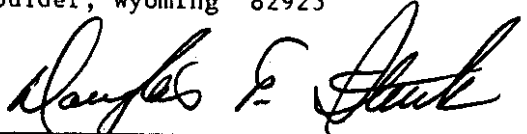
The exterior boundaries of this claim are clearly marked by solid PVC pipe, capped and firmly set in the ground and bearing applicable monument designation. The description of such claim is: Beginning at the Northeast Corner:

thence, South 600 feet to the Southeast Corner, a 3" in diameter by 5' in length PVC Pipe,
thence, West 750 feet to the South Side Center, a 3" in diameter by 5' in length PVC Pipe,
thence, West 750 feet to the Southwest Corner, a 3" in diameter by 5' in length PVC Pipe,
thence, North 600 feet to the Northwest Corner, a 3" in diameter by 5' in length PVC Pipe,
thence, East 750 feet to the North Side Center, a 3" in diameter by 5' in length PVC Pipe,
thence, East 750 feet to the Northeast Corner, a 3" in diameter by 5' in length PVC Pipe,
the point and place of beginning.

The Monumentation and marking of the exterior boundaries of this claim was completed by the 18th day of November, 1991.

The location work consisted of making a claim map as provided in NRS 517.040. Two copies of this claim map have been filed with the Eureka County Recorder, and the lode claim filing fee has been paid to the County Recorder.

LOCATOR: DOUGLAS F. STERCK
P. O. Box 7
Boulder, Wyoming 82923


Douglas F. Sterck

Dated and Signed this 19th day of December, 1991.

92 JAN -9 P2:09

BOOK 231 PAGE 035
OFFICIAL RECORDS
RECORDED AT THE REQUEST OF
Rochy Mountain
92 JAN 13 AM 1:30
Dubois
EUREKA COUNTY, NEVADA
M.N. REBALANCE RECORDER
FILE NO. 139399
FEES \$ 25

BOOK 231 PAGE 035

Recording Requested by:
and
When Recorded Mail To:
DOUGLAS F. STERCK
P. O. Box 7
Boulder, Wyoming 82923

139400

CERTIFICATE OF LOCATION
LODE CLAIM

TO ALL WHOM IT MAY CONCERN:

The undersigned hereby certifies that he has caused to be located the LONE # 121
lode mining claim on the 6th day of November, 1991.

The name and mailing address of the locator is:

DOUGLAS F. STERCK
P. O. Box 7
Boulder, Wyoming 82923

Said Claim is located in the protracted NE/4 of Sec. 27, Twp. 20 North, Range 51 East,
SE/4 of Sec. _____, Twp. 20 North, Range 51 East,
NW/4 of Sec. 27, Twp. 20 North, Range 51 East,
SW/4 of Sec. _____, Twp. 20 North, Range 51 East,
Mount Diablo Base and Meridian, Eureka County, Nevada.

To tie this claim to the Public Survey, begin at the SW corner of Section 19,
Township 20 North, Range 52 East, Mount Diablo Base and Meridian, thence
5000 feet North and 15,400 feet West to the Northeast corner of this
claim.

The general course of the lode or vein is East and West.

We (or I) claim 1500 linear feet along the course of the ledge, lode or vein,
extending 10 feet from the location monument in a Easterly direction and 1490
feet in a Westerly direction, together with 300 feet on each side of the center of
the ledge for the entire length of the claim.

The exterior boundaries of this claim are clearly marked by solid PVC pipe, capped
and firmly set in the ground and bearing applicable monument designation. The description of
such claim is: Beginning at the Northeast Corner:

thence, South 600 feet to the Southeast Corner, a 3" in diameter by 5' in length PVC Pipe,
thence, West 750 feet to the South Side Center, a 3" in diameter by 5' in length PVC Pipe,
thence, West 750 feet to the Southwest Corner, a 3" in diameter by 5' in length PVC Pipe,
thence, North 600 feet to the Northwest Corner, a 3" in diameter by 5' in length PVC Pipe,
thence, East 750 feet to the North Side Center, a 3" in diameter by 5' in length PVC Pipe,
thence, East 750 feet to the Northeast Corner, a 3" in diameter by 5' in length PVC Pipe,
the point and place of beginning.

The Monumentation and marking of the exterior boundaries of this claim was completed by
the 18th day of November, 1991.

The location work consisted of making a claim map as provided in NRS 517.040. Two copies
of this claim map have been filed with the Eureka County Recorder, and the lode claim
filing fee has been paid to the County Recorder.

LOCATOR: DOUGLAS F. STERCK
P. O. Box 7
Boulder, Wyoming 82923

Douglas F. Sterck
Douglas F. Sterck

Dated and Signed this 19th day
of December, 1991.

BOOK 231 PAGE 036
OFFICIAL RECORDS
RECORDED AT THE REQUEST OF
Foody Mountain
92 JAN 13 AM 1:30
EUREKA COUNTY, NEVADA
M.N. REBALEATI, RECORDER
FILE NO. 139400
FEE \$ 25

NEVADA STATE DEPT.
60:2d 6-NV 92

Recording Requested by:
and
When Recorded Mail To:
DOUGLAS F. STERCK
P. O. Box 7
Boulder, Wyoming 82923

139401

CERTIFICATE OF LOCATION
LODE CLAIM

TO ALL WHOM IT MAY CONCERN:

The undersigned hereby certifies that he has caused to be located the LODE # 122
lode mining claim on the 6th day of November, 1991.

The name and mailing address of the locator is:

DOUGLAS F. STERCK
P. O. Box 7
Boulder, Wyoming 82923

Said Claim is located in the protracted NE/4 of Sec. 27, Twp. 20 North, Range 51 East,
SE/4 of Sec. _____, Twp. 20 North, Range 51 East,
NW/4 of Sec. _____, Twp. 20 North, Range 51 East,
SW/4 of Sec. _____, Twp. 20 North, Range 51 East,
Mount Diablo Base and Meridian, Eureka County, Nevada.

To tie this claim to the Public Survey, begin at the SW corner of Section 19,
Township 20 North, Range 52 East, Mount Diablo Base and Meridian, thence
5000 feet North and 13,900 feet West to the Northeast corner of this
claim.

The general course of the lode or vein is East and West.

We (or I) claim 1500 linear feet along the course of the ledge, lode or vein,
extending 1490 feet from the location monument in a Easterly direction and 10
feet in a Westerly direction, together with 300 feet on each side of the center of
the ledge for the entire length of the claim.

The exterior boundaries of this claim are clearly marked by solid PVC pipe, capped
and firmly set in the ground and bearing applicable monument designation. The description of
such claim is: Beginning at the Northeast Corner:

thence, South 600 feet to the Southeast Corner, a 3" in diameter by 5' in length PVC Pipe,
thence, West 750 feet to the South Side Center, a 3" in diameter by 5' in length PVC Pipe,
thence, West 750 feet to the Southwest Corner, a 3" in diameter by 5' in length PVC Pipe,
thence, North 600 feet to the Northwest Corner, a 3" in diameter by 5' in length PVC Pipe,
thence, East 750 feet to the North Side Center, a 3" in diameter by 5' in length PVC Pipe,
thence, East 750 feet to the Northeast Corner, a 3" in diameter by 5' in length PVC Pipe,
the point and place of beginning.

The Monumentation and marking of the exterior boundaries of this claim was completed by
the 18th day of November, 1991.

The location work consisted of making a claim map as provided in NRS 517.040. Two copies
of this claim map have been filed with the Eureka County Recorder, and the lode claim
filing fee has been paid to the County Recorder.

LOCATOR: DOUGLAS F. STERCK
P. O. Box 7
Boulder, Wyoming 82923

Douglas F. Sterck
Douglas F. Sterck

Dated and Signed this 19th day
of December, 1991.

NEVADA STATE OFFICE

92 JAN -9 P2:09

BUREAU OF LAND MANAGEMENT

BOOK 231 PAGE 037

139401

BOOK 231 PAGE 037
OFFICIAL RECORDS
RECORDED AT THE REQUEST OF
Rocky Mountain
Douglas F. Sterck
92 JAN 13 AM 1:30
EUREKA COUNTY, NEVADA
M.N. REBALANCE RECORDER
FILE NO. 6-25

Recording Requested by:
and
When Recorded Mail To:
DOUGLAS F. STERCK
P. O. Box 7
Boulder, Wyoming 82923

139402

CERTIFICATE OF LOCATION
LODE CLAIM

TO ALL WHOM IT MAY CONCERN:

The undersigned hereby certifies that he has caused to be located the LODE # 123
lode mining claim on the 6th day of November, 1991.

The name and mailing address of the locator is:

DOUGLAS F. STERCK
P. O. Box 7
Boulder, Wyoming 82923

Said Claim is located in the protracted NE/4 of Sec. 27, Twp. 20 North, Range 51 East,
SE/4 of Sec. _____, Twp. 20 North, Range 51 East,
NW/4 of Sec. 27, Twp. 20 North, Range 51 East,
SW/4 of Sec. _____, Twp. 20 North, Range 51 East,
Mount Diablo Base and Meridian, Eureka County, Nevada.

To tie this claim to the Public Survey, begin at the SW corner of Section 19,
Township 20 North, Range 52 East, Mount Diablo Base and Meridian, thence
4400 feet North and 15,400 feet West to the Northeast corner of this
claim.

The general course of the lode or vein is East and West.

We (or I) claim 1500 linear feet along the course of the ledge, lode or vein,
extending 10 feet from the location monument in a Easterly direction and 1490
feet in a Westerly direction, together with 300 feet on each side of the center of
the ledge for the entire length of the claim.

The exterior boundaries of this claim are clearly marked by solid PVC pipe, capped
and firmly set in the ground and bearing applicable monument designation. The description of
such claim is: Beginning at the Northeast Corner:

thence, South 600 feet to the Southeast Corner, a 3" in diameter by 5' in length PVC Pipe,
thence, West 750 feet to the South Side Center, a 3" in diameter by 5' in length PVC Pipe,
thence, West 750 feet to the Southwest Corner, a 3" in diameter by 5' in length PVC Pipe,
thence, North 600 feet to the Northwest Corner, a 3" in diameter by 5' in length PVC Pipe,
thence, East 750 feet to the North Side Center, a 3" in diameter by 5' in length PVC Pipe,
thence, East 750 feet to the Northeast Corner, a 3" in diameter by 5' in length PVC Pipe,
the point and place of beginning.

The Monumentation and marking of the exterior boundaries of this claim was completed by
the 18th day of November, 1991.

The location work consisted of making a claim map as provided in NRS 517.040. Two copies
of this claim map have been filed with the Eureka County Recorder, and the lode claim
filing fee has been paid to the County Recorder.

LOCATOR: DOUGLAS F. STERCK
P. O. Box 7
Boulder, Wyoming 82923

Douglas F. Sterck
Douglas F. Sterck

Dated and Signed this 19th day
of December, 1991.

NEVADA STATE OFFICE

92 JAN -9 P2:09

BUREAU OF LAND MANAGEMENT

BOOK 231
PAGE 038
OFFICIAL RECORDS
RECORDED AT THE REQUEST OF
Rocky Mountain
92 JAN 13 AM 1:30
D. Sterck
EUREKA COUNTY, NEVADA
M.N. REBAL EATL. RECORDER
FILE NO. 139402
FEE \$ 25

BOOK 231 PAGE 038

Recording Requested by:
and
When Recorded Mail To:

DOUGLAS F. STERCK
P. O. Box 7
Boulder, Wyoming 82923

139403

CERTIFICATE OF LOCATION
LODE CLAIM

TO ALL WHOM IT MAY CONCERN:

The undersigned hereby certifies that he has caused to be located the LONE # 124 lode mining claim on the 6th day of November, 1991.

The name and mailing address of the locator is:

DOUGLAS F. STERCK
P. O. Box 7
Boulder, Wyoming 82923

Said Claim is located in the protracted NE/4 of Sec. 27, Twp. 20 North, Range 51 East, SE/4 of Sec. _____, Twp. 20 North, Range 51 East, NW/4 of Sec. _____, Twp. 20 North, Range 51 East, SW/4 of Sec. _____, Twp. 20 North, Range 51 East, Mount Diablo Base and Meridian, Eureka County, Nevada.

To tie this claim to the Public Survey, begin at the SW corner of Section 19, Township 20 North, Range 52 East, Mount Diablo Base and Meridian, thence 4400 feet North and 13,900 feet West to the Northeast corner of this claim.

The general course of the lode or vein is East and West.

We (or I) claim 1500 linear feet along the course of the ledge, lode or vein, extending 1490 feet from the location monument in a Easterly direction and 10 feet in a Westerly direction, together with 300 feet on each side of the center of the ledge for the entire length of the claim.

The exterior boundaries of this claim are clearly marked by solid PVC pipe, capped and firmly set in the ground and bearing applicable monument designation. The description of such claim is: Beginning at the Northeast Corner:

thence, South 600 feet to the Southeast Corner, a 3" in diameter by 5' in length PVC Pipe,
thence, West 750 feet to the South Side Center, a 3" in diameter by 5' in length PVC Pipe,
thence, West 750 feet to the Southwest Corner, a 3" in diameter by 5' in length PVC Pipe,
thence, North 600 feet to the Northwest Corner, a 3" in diameter by 5' in length PVC Pipe,
thence, East 750 feet to the North Side Center, a 3" in diameter by 5' in length PVC Pipe,
thence, East 750 feet to the Northeast Corner, a 3" in diameter by 5' in length PVC Pipe,
the point and place of beginning.

The Monumentation and marking of the exterior boundaries of this claim was completed by the 18th day of November, 1991.

The location work consisted of making a claim map as provided in NRS 517.040. Two copies of this claim map have been filed with the Eureka County Recorder, and the lode claim filing fee has been paid to the County Recorder.

LOCATOR: DOUGLAS F. STERCK
P. O. Box 7
Boulder, Wyoming 82923

Douglas F. Sterck
Douglas F. Sterck

Dated and Signed this 19th day
of December, 1991.

92 JAN -9 2:09

BUREAU OF LAND MANAGEMENT

BOOK 231 PAGE 039
OFFICIAL RECORDS
RECORDED AT THE REQUEST OF
Douglas F. Sterck
92 JAN 13 AM 1:30
EUREKA COUNTY, NEVADA
M.N. REBALEATI, RECORDER
FILE NO. 139403
FEE \$ 25

BOOK 231 PAGE 039

Recording Requested by:
and
When Recorded Mail To:
DOUGLAS F. STERCK
P. O. Box 7
Boulder, Wyoming 82923

139404

CERTIFICATE OF LOCATION
LODE CLAIM

TO ALL WHOM IT MAY CONCERN:

The undersigned hereby certifies that he has caused to be located the lode mining claim on the 6th day of November, 1991. LONE # 125

The name and mailing address of the locator is:

DOUGLAS F. STERCK
P. O. Box 7
Boulder, Wyoming 82923

Said Claim is located in the protracted NE/4 of Sec. 27, Twp. 20 North, Range 51 East, SE/4 of Sec. , Twp. 20 North, Range 51 East, NW/4 of Sec. 27, Twp. 20 North, Range 51 East, SW/4 of Sec. , Twp. 20 North, Range 51 East,
Mount Diablo Base and Meridian, Eureka County, Nevada.

To tie this claim to the Public Survey, begin at the SW corner of Section 19, Township 20 North, Range 52 East, Mount Diablo Base and Meridian, thence 3800 feet North and 15,400 feet West to the Northeast corner of this claim.

The general course of the lode or vein is East and West.

We (or I) claim 1500 linear feet along the course of the ledge, lode or vein, extending 10 feet from the location monument in a Easterly direction and 1490 feet in a Westerly direction, together with 300 feet on each side of the center of the ledge for the entire length of the claim.

The exterior boundaries of this claim are clearly marked by solid PVC pipe, capped and firmly set in the ground and bearing applicable monument designation. The description of such claim is: Beginning at the Northeast Corner:

thence, South 600 feet to the Southeast Corner, a 3" in diameter by 5' in length PVC Pipe,
thence, West 750 feet to the South Side Center, a 3" in diameter by 5' in length PVC Pipe,
thence, West 750 feet to the Southwest Corner, a 3" in diameter by 5' in length PVC Pipe,
thence, North 600 feet to the Northwest Corner, a 3" in diameter by 5' in length PVC Pipe,
thence, East 750 feet to the North Side Center, a 3" in diameter by 5' in length PVC Pipe,
thence, East 750 feet to the Northeast Corner, a 3" in diameter by 5' in length PVC Pipe,
the point and place of beginning.

The Monumentation and marking of the exterior boundaries of this claim was completed by the 18th day of November, 1991.

The location work consisted of making a claim map as provided in NRS 517.040. Two copies of this claim map have been filed with the Eureka County Recorder, and the lode claim filing fee has been paid to the County Recorder.

LOCATOR: DOUGLAS F. STERCK
P. O. Box 7
Boulder, Wyoming 82923

Douglas F. Sterck
Douglas F. Sterck

Dated and Signed this 19th day of December, 1991.

92 JAN -9 P2:09

BUR. OF LAND MANAGEMENT

BOOK 231 PAGE 040

BOOK 231 PAGE 040
OFFICIAL RECORDS
RECORDED AT THE REQUEST OF
Pete Mountain
92 JAN 13 AM 13:30
Douglas F. Sterck
EUREKA COUNTY, NEVADA
M.N. REBALEATI, RECORDER
FILE NO. 139404
FEE \$ 25

Recording Requested by:
and
When Recorded Mail To:
DOUGLAS F. STERCK
P. O. Box 7
Boulder, Wyoming 82923

139405

CERTIFICATE OF LOCATION
LODE CLAIM

TO ALL WHOM IT MAY CONCERN:

The undersigned hereby certifies that he has caused to be located the LODE # 126
lode mining claim on the 6th day of November, 1991.

The name and mailing address of the locator is:

DOUGLAS F. STERCK
P. O. Box 7
Boulder, Wyoming 82923

Said Claim is located in the protracted NE/4 of Sec. 27, Twp. 20 North, Range 51 East,
SE/4 of Sec. _____, Twp. 20 North, Range 51 East,
NW/4 of Sec. _____, Twp. 20 North, Range 51 East,
SW/4 of Sec. _____, Twp. 20 North, Range 51 East,
Mount Diablo Base and Meridian, Eureka County, Nevada.

To tie this claim to the Public Survey, begin at the SW corner of Section 19,
Township 20 North, Range 52 East, Mount Diablo Base and Meridian, thence
3800 feet North and 13,900 feet West to the Northeast corner of this
claim.

The general course of the lode or vein is East and West.

We (or I) claim 1500 linear feet along the course of the ledge, lode or vein,
extending 1490 feet from the location monument in a Easterly direction and 10
feet in a Westerly direction, together with 300 feet on each side of the center of
the ledge for the entire length of the claim.

The exterior boundaries of this claim are clearly marked by solid PVC pipe, capped
and firmly set in the ground and bearing applicable monument designation. The description of
such claim is: Beginning at the Northeast Corner:

thence, South 600 feet to the Southeast Corner, a 3" in diameter by 5' in length PVC Pipe,
thence, West 750 feet to the South Side Center, a 3" in diameter by 5' in length PVC Pipe,
thence, West 750 feet to the Southwest Corner, a 3" in diameter by 5' in length PVC Pipe,
thence, North 600 feet to the Northwest Corner, a 3" in diameter by 5' in length PVC Pipe,
thence, East 750 feet to the North Side Center, a 3" in diameter by 5' in length PVC Pipe,
thence, East 750 feet to the Northeast Corner, a 3" in diameter by 5' in length PVC Pipe,
the point and place of beginning.

The Monumentation and marking of the exterior boundaries of this claim was completed by
the 18th day of November, 1991.

The location work consisted of making a claim map as provided in NRS 517.040. Two copies
of this claim map have been filed with the Eureka County Recorder, and the lode claim
filing fee has been paid to the County Recorder.

LOCATOR: DOUGLAS F. STERCK
P. O. Box 7
Boulder, Wyoming 82923

Dated and Signed this 19th day
of December, 1991.

Douglas F. Sterck
Douglas F. Sterck

92 JAN -9 P2:09

BUR. OF LAND MANAGEMENT

139405

BOOK 231 PAGE 044
OFFICIAL RECORDS
RECORDED AT THE REQUEST OF
Sally Mountain
92 JAN 13 AM 1:30
Douglas F. Sterck
EUREKA COUNTY, NEVADA
M.N. REBALAATI, RECORDER
FILE NO. 621

BOOK 231 PAGE 044

Recording Requested by:
and
When Recorded Mail To:
DOUGLAS F. STERCK
P. O. Box 7
Boulder, Wyoming 82923

139406

CERTIFICATE OF LOCATION
LODE CLAIM

TO ALL WHOM IT MAY CONCERN:

The undersigned hereby certifies that he has caused to be located the LODE # 127
lode mining claim on the 6th day of November, 1991.

The name and mailing address of the locator is:

DOUGLAS F. STERCK
P. O. Box 7
Boulder, Wyoming 82923

Said Claim is located in the protracted NE/4 of Sec. 27, Twp. 20 North, Range 51 East,
SE/4 of Sec. _____, Twp. 20 North, Range 51 East,
NW/4 of Sec. 27, Twp. 20 North, Range 51 East,
SW/4 of Sec. _____, Twp. 20 North, Range 51 East,
Mount Diablo Base and Meridian, Eureka County, Nevada.

To tie this claim to the Public Survey, begin at the SW corner of Section 19,
Township 20 North, Range 52 East, Mount Diablo Base and Meridian, thence
3200 feet North and 15,400 feet West to the Northeast corner of this
claim.

The general course of the lode or vein is East and West.

We (or I) claim 1500 linear feet along the course of the ledge, lode or vein,
extending 10 feet from the location monument in a Easterly direction and 1490
feet in a Westerly direction, together with 300 feet on each side of the center of
the ledge for the entire length of the claim.

The exterior boundaries of this claim are clearly marked by solid PVC pipe, capped
and firmly set in the ground and bearing applicable monument designation. The description of
such claim is: Beginning at the Northeast Corner:

thence, South 600 feet to the Southeast Corner, a 3" in diameter by 5' in length PVC Pipe,
thence, West 750 feet to the South Side Center, a 3" in diameter by 5' in length PVC Pipe,
thence, West 750 feet to the Southwest Corner, a 3" in diameter by 5' in length PVC Pipe,
thence, North 600 feet to the Northwest Corner, a 3" in diameter by 5' in length PVC Pipe,
thence, East 750 feet to the North Side Center, a 3" in diameter by 5' in length PVC Pipe,
thence, East 750 feet to the Northeast Corner, a 3" in diameter by 5' in length PVC Pipe,
the point and place of beginning.

The Monumentation and marking of the exterior boundaries of this claim was completed by
the 18th day of November, 1991.

The location work consisted of making a claim map as provided in NRS 517.040. Two copies
of this claim map have been filed with the Eureka County Recorder, and the lode claim
filing fee has been paid to the County Recorder.

LOCATOR: DOUGLAS F. STERCK
P. O. Box 7
Boulder, Wyoming 82923

Douglas F. Sterck
Douglas F. Sterck

Dated and Signed this 19th day
of December, 1991.

60:2 P 6-NV 26

BUR. OF LAND MANAGEMENT

BOOK 231 PAGE 042
OFFICIAL RECORDS
RECORDED AT THE REQUEST OF
Douglas F. Sterck
92 JAN 13 AM 1:30
EUREKA COUNTY, NEVADA
M.N. REBALEATI, RECORDER
FILE NO. 139406
FEE \$ 25

BOOK 231 PAGE 042

Recording Requested by:
and
When Recorded Mail To:

139407

DOUGLAS F. STERCK
P. O. Box 7
Boulder, Wyoming 82923

CERTIFICATE OF LOCATION
LODE CLAIM

TO ALL WHOM IT MAY CONCERN:

The undersigned hereby certifies that he has caused to be located the LONE # 128
lode mining claim on the 6th day of November, 1991.

The name and mailing address of the locator is:

DOUGLAS F. STERCK
P. O. Box 7
Boulder, Wyoming 82923

Said Claim is located in the protracted NE/4 of Sec. 27, Twp. 20 North, Range 51 East,
SE/4 of Sec. _____, Twp. 20 North, Range 51 East,
NW/4 of Sec. _____, Twp. 20 North, Range 51 East,
SW/4 of Sec. _____, Twp. 20 North, Range 51 East,
Mount Diablo Base and Meridian, Eureka County, Nevada.

To tie this claim to the Public Survey, begin at the SW corner of Section 19,
Township 20 North, Range 52 East, Mount Diablo Base and Meridian, thence
3200 feet North and 13,900 feet West to the Northeast corner of this
claim.

The general course of the lode or vein is East and West.

We (or I) claim 1500 linear feet along the course of the ledge, lode or vein,
extending 1490 feet from the location monument in a Easterly direction and 10
feet in a Westerly direction, together with 300 feet on each side of the center of
the ledge for the entire length of the claim.

The exterior boundaries of this claim are clearly marked by solid PVC pipe, capped
and firmly set in the ground and bearing applicable monument designation. The description of
such claim is: Beginning at the Northeast Corner:

thence, South 600 feet to the Southeast Corner, a 3" in diameter by 5' in length PVC Pipe,
thence, West 750 feet to the South Side Center, a 3" in diameter by 5' in length PVC Pipe,
thence, West 750 feet to the Southwest Corner, a 3" in diameter by 5' in length PVC Pipe,
thence, North 600 feet to the Northwest Corner, a 3" in diameter by 5' in length PVC Pipe,
thence, East 750 feet to the North Side Center, a 3" in diameter by 5' in length PVC Pipe,
thence, East 750 feet to the Northeast Corner, a 3" in diameter by 5' in length PVC Pipe,
the point and place of beginning.

The Monumentation and marking of the exterior boundaries of this claim was completed by
the 18th day of November, 1991.

The location work consisted of making a claim map as provided in NRS 517.040. Two copies
of this claim map have been filed with the Eureka County Recorder, and the lode claim
filing fee has been paid to the County Recorder.

LOCATOR: DOUGLAS F. STERCK
P. O. Box 7
Boulder, Wyoming 82923

Douglas F. Sterck
Douglas F. Sterck

Dated and Signed this 19th day
of December, 1991.

RECORDED

60:2 P 2:09 92 JUN -9 NW 26

BUR. OF LAND MANAGEMENT

BOOK 231 PAGE 043
OFFICIAL RECORDS
RECORDED AT THE REQUEST OF
Rocky Mountain Surveyors
92 JUN 13 AM 11:30
EUREKA COUNTY NEVADA
M.N. REBALEATI, RECORDER
FILE NO. 139407
FEE \$25

BOOK 231 PAGE 043

Recording Requested by:
and
When Recorded Mail To:
DOUGLAS F. STERCK
P. O. Box 7
Boulder, Wyoming 82923

139408

CERTIFICATE OF LOCATION
LODE CLAIM

TO ALL WHOM IT MAY CONCERN:

The undersigned hereby certifies that he has caused to be located the LODE # 129
lode mining claim on the 6th day of November, 1991.

The name and mailing address of the locator is:

DOUGLAS F. STERCK
P. O. Box 7
Boulder, Wyoming 82923

Said Claim is located in the protracted NE/4 of Sec. _____, Twp. 20 North, Range 51 East,
SE/4 of Sec. 27, Twp. 20 North, Range 51 East,
NW/4 of Sec. _____, Twp. 20 North, Range 51 East,
SW/4 of Sec. 27, Twp. 20 North, Range 51 East,
Mount Diablo Base and Meridian, Eureka County, Nevada.

To tie this claim to the Public Survey, begin at the SW corner of Section 19,
Township 20 North, Range 52 East, Mount Diablo Base and Meridian, thence
2600 feet North and 15,400 feet West to the Northeast corner of this
claim.

The general course of the lode or vein is East and West.

We (or I) claim 1500 linear feet along the course of the ledge, lode or vein,
extending 10 feet from the location monument in a Easterly direction and 1490
feet in a Westerly direction, together with 300 feet on each side of the center of
the ledge for the entire length of the claim.

The exterior boundaries of this claim are clearly marked by solid PVC pipe, capped
and firmly set in the ground and bearing applicable monument designation. The description of
such claim is: Beginning at the Northeast Corner:

thence, South 600 feet to the Southeast Corner, a 3" in diameter by 5' in length PVC Pipe,
thence, West 750 feet to the South Side Center, a 3" in diameter by 5' in length PVC Pipe,
thence, West 750 feet to the Southwest Corner, a 3" in diameter by 5' in length PVC Pipe,
thence, North 600 feet to the Northwest Corner, a 3" in diameter by 5' in length PVC Pipe,
thence, East 750 feet to the North Side Center, a 3" in diameter by 5' in length PVC Pipe,
thence, East 750 feet to the Northeast Corner, a 3" in diameter by 5' in length PVC Pipe,
the point and place of beginning.

The Monumentation and marking of the exterior boundaries of this claim was completed by
the 18th day of November, 1991.

The location work consisted of making a claim map as provided in NRS 517.040. Two copies
of this claim map have been filed with the Eureka County Recorder, and the lode claim
filing fee has been paid to the County Recorder.

LOCATOR: DOUGLAS F. STERCK
P. O. Box 7
Boulder, Wyoming 82923

Douglas F. Sterck

Douglas F. Sterck

Dated and Signed this 19th day
of December, 1991.

60:20 P2:09 92 JAN -9

BUR. OF LAND MANAGEMENT

BOOK 231 PAGE 044
OFFICIAL RECORDS
RECORDED AT THE REQUEST OF
Stacy Mountain
92 JAN 13 AM 1:30
EUREKA COUNTY NEVADA
M.N. REBAL EATH. RECORDER
FILE NO. 139408
625

BOOK 231 PAGE 044

Recording Requested by:
and
When Recorded Mail To:
DOUGLAS F. STERCK
P. O. Box 7
Boulder, Wyoming 82923

139409

CERTIFICATE OF LOCATION
LODE CLAIM

TO ALL WHOM IT MAY CONCERN:

The undersigned hereby certifies that he has caused to be located the lode mining claim on the 6th day of November, 1991. LONE # 130

The name and mailing address of the locator is:

DOUGLAS F. STERCK
P. O. Box 7
Boulder, Wyoming 82923

Said Claim is located in the protracted NE/4 of Sec. _____, Twp. 20 North, Range 51 East,
SE/4 of Sec. 27, Twp. 20 North, Range 51 East,
NW/4 of Sec. _____, Twp. 20 North, Range 51 East,
SW/4 of Sec. _____, Twp. 20 North, Range 51 East,
Mount Diablo Base and Meridian, Eureka County, Nevada.

To tie this claim to the Public Survey, begin at the SW corner of Section 19, Township 20 North, Range 52 East, Mount Diablo Base and Meridian, thence 2600 feet North and 13,900 feet West to the Northeast corner of this claim.

The general course of the lode or vein is East and West.

We (or I) claim 1500 linear feet along the course of the ledge, lode or vein; extending 1490 feet from the location monument in a Easterly direction and 10 feet in a Westerly direction, together with 300 feet on each side of the center of the ledge for the entire length of the claim.

The exterior boundaries of this claim are clearly marked by solid PVC pipe, capped and firmly set in the ground and bearing applicable monument designation. The description of such claim is: Beginning at the Northeast Corner:

thence, South 600 feet to the Southeast Corner, a 3" in diameter by 5' in length PVC Pipe,
thence, West 750 feet to the South Side Center, a 3" in diameter by 5' in length PVC Pipe,
thence, West 750 feet to the Southwest Corner, a 3" in diameter by 5' in length PVC Pipe,
thence, North 600 feet to the Northwest Corner, a 3" in diameter by 5' in length PVC Pipe,
thence, East 750 feet to the North Side Center, a 3" in diameter by 5' in length PVC Pipe,
thence, East 750 feet to the Northeast Corner, a 3" in diameter by 5' in length PVC Pipe,
the point and place of beginning.

The Monumentation and marking of the exterior boundaries of this claim was completed by the 18th day of November, 1991.

The location work consisted of making a claim map as provided in NRS 517.040. Two copies of this claim map have been filed with the Eureka County Recorder, and the lode claim filing fee has been paid to the County Recorder.

LOCATOR: DOUGLAS F. STERCK
P. O. Box 7
Boulder, Wyoming 82923

Douglas F. Sterck
Douglas F. Sterck

Dated and Signed this 19th day
of December, 1991.

RECORDED
60:2d 6-NV 26
BUREAU OF LAND MANAGEMENT

BOOK 231 PAGE 45

BOOK 231 PAGE 45
OFFICIAL RECORDS
RECORDED AT THE REQUEST OF
Rocky Mountain
Quiverers
92 JAN 13 AM 1:30
EUREKA COUNTY, NEVADA
M. N. REBALEATI, RECORDER
FILE NO. 625
139409

Recording Requested by:
and
When Recorded Mail To:
DOUGLAS F. STERCK
P. O. Box 7
Boulder, Wyoming 82923

139410

CERTIFICATE OF LOCATION
LODE CLAIM

TO ALL WHOM IT MAY CONCERN:

The undersigned hereby certifies that he has caused to be located the LODE # 131
lode mining claim on the 7th day of November, 1991.

The name and mailing address of the locator is:

DOUGLAS F. STERCK
P. O. Box 7
Boulder, Wyoming 82923

Said Claim is located in the protracted
NE/4 of Sec. 27, Twp. 20 North, Range 51 East,
SE/4 of Sec. _____, Twp. 20 North, Range 51 East,
NW/4 of Sec. 26, Twp. 20 North, Range 51 East,
SW/4 of Sec. _____, Twp. 20 North, Range 51 East,
Mount Diablo Base and Meridian, Eureka County, Nevada.

To tie this claim to the Public Survey, begin at the SW corner of Section 19,
Township 20 North, Range 52 East, Mount Diablo Base and Meridian, thence
5000 feet North and 12,400 feet West to the Northeast corner of this
claim.

The general course of the lode or vein is East and West.

We (or I) claim 1500 linear feet along the course of the ledge, lode or vein,
extending 1490 feet from the location monument in a Easterly direction and 10
feet in a Westerly direction, together with 300 feet on each side of the center of
the ledge for the entire length of the claim.

The exterior boundaries of this claim are clearly marked by solid PVC pipe, capped
and firmly set in the ground and bearing applicable monument designation. The description of
such claim is: Beginning at the Northeast Corner:

thence, South 600 feet to the Southeast Corner, a 3" in diameter by 5' in length PVC Pipe,
thence, West 750 feet to the South Side Center, a 3" in diameter by 5' in length PVC Pipe,
thence, West 750 feet to the Southwest Corner, a 3" in diameter by 5' in length PVC Pipe,
thence, North 600 feet to the Northwest Corner, a 3" in diameter by 5' in length PVC Pipe,
thence, East 750 feet to the North Side Center, a 3" in diameter by 5' in length PVC Pipe,
thence, East 750 feet to the Northeast Corner, a 3" in diameter by 5' in length PVC Pipe,
the point and place of beginning.

The Monumentation and marking of the exterior boundaries of this claim was completed by
the 18th day of November, 1991.

The location work consisted of making a claim map as provided in NRS 517.040. Two copies
of this claim map have been filed with the Eureka County Recorder, and the lode claim
filing fee has been paid to the County Recorder.

LOCATOR: DOUGLAS F. STERCK
P. O. Box 7
Boulder, Wyoming 82923

Douglas F. Sterck

Douglas F. Sterck

Dated and Signed this 19th day
of December, 1991.

NEVADA STATE
92 JAN -9 P2:09
BUR. OF LAND MANAGEMENT

BOOK 231 PAGE 046
OFFICIAL RECORDS
RECORDED AT THE REQUEST OF
Rocky Mountain
92 JAN 13 AM 1:30
EUREKA COUNTY, NEVADA
M.N. REBAL EATL. RECORDER
FILE NO. 139410
FEE \$ 25

BOOK 231 PAGE 046

Recording Requested by:
and
When Recorded Mail To:
DOUGLAS F. STERCK
P. O. Box 7
Boulder, Wyoming 82923

139411

CERTIFICATE OF LOCATION
LODE CLAIM

TO ALL WHOM IT MAY CONCERN:

The undersigned hereby certifies that he has caused to be located the LONE # 132
lode mining claim on the 7th day of November, 1991.

The name and mailing address of the locator is:

DOUGLAS F. STERCK
P. O. Box 7
Boulder, Wyoming 82923

Said Claim is located in the protracted NE/4 of Sec. 27, Twp. 20 North, Range 51 East,
SE/4 of Sec. _____, Twp. 20 North, Range 51 East,
NW/4 of Sec. 26, Twp. 20 North, Range 51 East,
SW/4 of Sec. _____, Twp. 20 North, Range 51 East,
Mount Diablo Base and Meridian, Eureka County, Nevada.

To tie this claim to the Public Survey, begin at the SW corner of Section 19,
Township 20 North, Range 52 East, Mount Diablo Base and Meridian, thence
4400 feet North and 12,400 feet West to the Northeast corner of this
claim.

The general course of the lode or vein is East and West.

We (or I) claim 1500 linear feet along the course of the ledge, lode or vein,
extending 1490 feet from the location monument in a Easterly direction and 10
feet in a Westerly direction, together with 300 feet on each side of the center of
the ledge for the entire length of the claim.

The exterior boundaries of this claim are clearly marked by solid PVC pipe, capped
and firmly set in the ground and bearing applicable monument designation. The description of
such claim is: Beginning at the Northeast Corner:

thence, South 600 feet to the Southeast Corner, a 3" in diameter by 5' in length PVC Pipe,
thence, West 750 feet to the South Side Center, a 3" in diameter by 5' in length PVC Pipe,
thence, West 750 feet to the Southwest Corner, a 3" in diameter by 5' in length PVC Pipe,
thence, North 600 feet to the Northwest Corner, a 3" in diameter by 5' in length PVC Pipe,
thence, East 750 feet to the North Side Center, a 3" in diameter by 5' in length PVC Pipe,
thence, East 750 feet to the Northeast Corner, a 3" in diameter by 5' in length PVC Pipe,
the point and place of beginning.

The Monumentation and marking of the exterior boundaries of this claim was completed by
the 18th day of November, 1991.

The location work consisted of making a claim map as provided in NRS 517.040. Two copies
of this claim map have been filed with the Eureka County Recorder, and the lode claim
filing fee has been paid to the County Recorder.

LOCATOR: DOUGLAS F. STERCK
P. O. Box 7
Boulder, Wyoming 82923

Douglas F. Sterck

Douglas F. Sterck

Dated and Signed this 19th day
of December, 1991.

NEVADA STATE
60:2d 6-NV 26
BUREAU OF LAND MANAGEMENT

BOOK 231 PAGE 047

139411

BOOK 231 PAGE 047
OFFICIAL RECORDS
RECORDED AT THE REQUEST OF
Fokey Mountain
Douglas
92 JAN 13 AM 11:30
EUREKA COUNTY, NEVADA
M.M. REBALEATI, RECORDER
FILE NO. 25

Recording Requested by:
and
When Recorded Mail To:
DOUGLAS F. STERCK
P. O. Box 7
Boulder, Wyoming 82923

139412

CERTIFICATE OF LOCATION
LODE CLAIM

TO ALL WHOM IT MAY CONCERN:

The undersigned hereby certifies that he has caused to be located the lode mining claim on the 7th day of November, 1991. LONE # 133

The name and mailing address of the locator is:

DOUGLAS F. STERCK
P. O. Box 7
Boulder, Wyoming 82923

Said Claim is located in the protracted NE/4 of Sec. 27, Twp. 20 North, Range 51 East,
SE/4 of Sec. _____, Twp. 20 North, Range 51 East,
NW/4 of Sec. 26, Twp. 20 North, Range 51 East,
SW/4 of Sec. _____, Twp. 20 North, Range 51 East,
Mount Diablo Base and Meridian, Eureka County, Nevada.

To tie this claim to the Public Survey, begin at the SW corner of Section 19,
Township 20 North, Range 52 East, Mount Diablo Base and Meridian, thence
3800 feet North and 12,400 feet West to the Northeast corner of this
claim.

The general course of the lode or vein is East and West.

We (or I) claim 1500 linear feet along the course of the ledge, lode or vein,
extending 1490 feet from the location monument in a Easterly direction and 10
feet in a Westerly direction, together with 300 feet on each side of the center of
the ledge for the entire length of the claim.


The exterior boundaries of this claim are clearly marked by solid PVC pipe, capped
and firmly set in the ground and bearing applicable monument designation. The description of
such claim is: Beginning at the Northeast Corner:

thence, South 600 feet to the Southeast Corner, a 3" in diameter by 5' in length PVC Pipe,
thence, West 750 feet to the South Side Center, a 3" in diameter by 5' in length PVC Pipe,
thence, West 750 feet to the Southwest Corner, a 3" in diameter by 5' in length PVC Pipe,
thence, North 600 feet to the Northwest Corner, a 3" in diameter by 5' in length PVC Pipe,
thence, East 750 feet to the North Side Center, a 3" in diameter by 5' in length PVC Pipe,
thence, East 750 feet to the Northeast Corner, a 3" in diameter by 5' in length PVC Pipe,
the point and place of beginning.

The Monumentation and marking of the exterior boundaries of this claim was completed by
the 18th day of November, 1991.

The location work consisted of making a claim map as provided in NRS 517.040. Two copies
of this claim map have been filed with the Eureka County Recorder, and the lode claim
filing fee has been paid to the County Recorder.

LOCATOR: DOUGLAS F. STERCK
P. O. Box 7
Boulder, Wyoming 82923


Douglas F. Sterck

Dated and Signed this 19th day
of December, 1991.

NEVADA STATE

92 JAN -9 P2:09

BOR. OF LAND RECORDS

BOOK 231 PAGE 048

BOOK 231 PAGE 048
OFFICIAL RECORDS
RECORDED AT THE REQUEST OF
Rocky Mountain
92 JAN 13 AM 1:30
EUREKA COUNTY, NEVADA
M.N. REBAL EATI. RECORDER
FILE NO. 139412
FEE \$ 25
Sterck

Recording Requested by:
and
When Recorded Mail To:
DOUGLAS F. STERCK
P. O. Box 7
Boulder, Wyoming 82923

139413

CERTIFICATE OF LOCATION
LODE CLAIM

TO ALL WHOM IT MAY CONCERN:

The undersigned hereby certifies that he has caused to be located the lode mining claim on the 7th day of November, 1991. LONE # 134

The name and mailing address of the locator is:

DOUGLAS F. STERCK
P. O. Box 7
Boulder, Wyoming 82923

Said Claim is located in the protracted NE/4 of Sec. 27, Twp. 20 North, Range 51 East,
SE/4 of Sec. _____, Twp. 20 North, Range 51 East,
NW/4 of Sec. 26, Twp. 20 North, Range 51 East,
SW/4 of Sec. _____, Twp. 20 North, Range 51 East,
Mount Diablo Base and Meridian, Eureka County, Nevada.

To tie this claim to the Public Survey, begin at the SW corner of Section 19,
Township 20 North, Range 52 East, Mount Diablo Base and Meridian, thence
3200 feet North and 12,400 feet West to the Northeast corner of this
claim.

The general course of the lode or vein is East and West.

We (or I) claim 1500 linear feet along the course of the ledge, lode or vein,
extending 1490 feet from the location monument in a Easterly direction and 10
feet in a Westerly direction, together with 300 feet on each side of the center of
the ledge for the entire length of the claim.

The exterior boundaries of this claim are clearly marked by solid PVC pipe, capped,
and firmly set in the ground and bearing applicable monument designation. The description of
such claim is: Beginning at the Northeast Corner:

thence, South 600 feet to the Southeast Corner, a 3" in diameter by 5' in length PVC Pipe,
thence, West 750 feet to the South Side Center, a 3" in diameter by 5' in length PVC Pipe,
thence, West 750 feet to the Southwest Corner, a 3" in diameter by 5' in length PVC Pipe,
thence, North 600 feet to the Northwest Corner, a 3" in diameter by 5' in length PVC Pipe,
thence, East 750 feet to the North Side Center, a 3" in diameter by 5' in length PVC Pipe,
thence, East 750 feet to the Northeast Corner, a 3" in diameter by 5' in length PVC Pipe,
the point and place of beginning.

The Monumentation and marking of the exterior boundaries of this claim was completed by
the 18th day of November, 1991.

The location work consisted of making a claim map as provided in NRS 517.040. Two copies
of this claim map have been filed with the Eureka County Recorder, and the lode claim
filing fee has been paid to the County Recorder.

LOCATOR: DOUGLAS F. STERCK
P. O. Box 7
Boulder, Wyoming 82923

Douglas F. Sterck

Douglas F. Sterck

Dated and Signed this 19th day
of December, 1991.

60:20 6-NV 26

SUR OF LAND

BOOK 231 PAGE 49

BOOK 231 PAGE 49
OFFICIAL RECORDS
RECORDED AT THE REQUEST OF
Rocky Mountain
Surveyors
92 JAN 13 AM 1:30
EUREKA COUNTY, NEVADA
M.N. REBAL/EA/TL RECORDER
FILE NO. 139413
FEE \$ 25

Recording Requested by:
and
When Recorded Mail To:
DOUGLAS F. STERCK
P. O. Box 7
Boulder, Wyoming 82923

139414

CERTIFICATE OF LOCATION
LODE CLAIM

TO ALL WHOM IT MAY CONCERN:

The undersigned hereby certifies that he has caused to be located the LONE # 135 lode mining claim on the 7th day of November, 1991.

The name and mailing address of the locator is:

DOUGLAS F. STERCK
P. O. Box 7
Boulder, Wyoming 82923

Said Claim is located in the protracted NE/4 of Sec. _____, Twp. 20 North, Range 51 East,
SE/4 of Sec. 27, Twp. 20 North, Range 51 East,
NW/4 of Sec. _____, Twp. 20 North, Range 51 East,
SW/4 of Sec. 26, Twp. 20 North, Range 51 East,
Mount Diablo Base and Meridian, Eureka County, Nevada.

To tie this claim to the Public Survey, begin at the SW corner of Section 19, Township 20 North, Range 52 East, Mount Diablo Base and Meridian, thence 2600 feet North and 12,400 feet West to the Northeast corner of this claim.

The general course of the lode or vein is East and West.

We (or I) claim 1500 linear feet along the course of the ledge, lode or vein, extending 1490 feet from the location monument in a Easterly direction and 10 feet in a Westerly direction, together with 300 feet on each side of the center of the ledge for the entire length of the claim.

The exterior boundaries of this claim are clearly marked by solid PVC pipe, capped and firmly set in the ground and bearing applicable monument designation. The description of such claim is: Beginning at the Northeast Corner:

thence, South 600 feet to the Southeast Corner, a 3" in diameter by 5' in length PVC Pipe,
thence, West 750 feet to the South Side Center, a 3" in diameter by 5' in length PVC Pipe,
thence, West 750 feet to the Southwest Corner, a 3" in diameter by 5' in length PVC Pipe,
thence, North 600 feet to the Northwest Corner, a 3" in diameter by 5' in length PVC Pipe,
thence, East 750 feet to the North Side Center, a 3" in diameter by 5' in length PVC Pipe,
thence, East 750 feet to the Northeast Corner, a 3" in diameter by 5' in length PVC Pipe,
the point and place of beginning.

The Monumentation and marking of the exterior boundaries of this claim was completed by the 18th day of November, 1991.

The location work consisted of making a claim map as provided in NRS 517.040. Two copies of this claim map have been filed with the Eureka County Recorder, and the lode claim filing fee has been paid to the County Recorder.

LOCATOR: DOUGLAS F. STERCK
P. O. Box 7
Boulder, Wyoming 82923

Douglas F. Sterck

Douglas F. Sterck

Dated and Signed this 19th day of December, 1991.

NEVADA STATE DEPT. OF LAND AND MINES
92 JAN -9 P 2:09

BUREAU OF LAND MANAGEMENT

BOOK 231 PAGE 050
RECORDED AT THE REQUEST OF
Ricky Mountain
92 JUN 13 AM 3:00
Douglas F. Sterck
EUREKA COUNTY, NEVADA
M.N. REBALEATI, RECORDER
FILE NO. 139414
FEE \$ 25

BOOK 231 PAGE 50

Recording Requested by:
and
When Recorded Mail To:
DOUGLAS F. STERCK
P. O. Box 7
Boulder, Wyoming 82923

139415

CERTIFICATE OF LOCATION
LODE CLAIM

TO ALL WHOM IT MAY CONCERN:

The undersigned hereby certifies that he has caused to be located the LONE # 12 B lode mining claim on the 5th day of November, 1991.

The name and mailing address of the locator is:

DOUGLAS F. STERCK
P. O. Box 7
Boulder, Wyoming 82923

Said Claim is located in the protracted NE/4 of Sec. _____, Twp. 20 North, Range 51 East,
SE/4 of Sec. 18, Twp. 20 North, Range 51 East,
NW/4 of Sec. _____, Twp. 20 North, Range 51 East,
SW/4 of Sec. 17, Twp. 20 North, Range 51 East,
Mount Diablo Base and Meridian, Eureka County, Nevada.

To tie this claim to the Public Survey, begin at the SW corner of Section 19, Township 20 North, Range 52 East, Mount Diablo Base and Meridian, thence 12,800 feet North and 27,400 feet West to the Northeast corner of this claim.

The general course of the lode or vein is East and West.

We (or I) claim 1500 linear feet along the course of the ledge, lode or vein, extending 1490 feet from the location monument in a Easterly direction and 10 feet in a Westerly direction, together with 300 feet on each side of the center of the ledge for the entire length of the claim.

The exterior boundaries of this claim are clearly marked by solid PVC pipe, capped and firmly set in the ground and bearing applicable monument designation. The description of such claim is: Beginning at the Northeast Corner:

thence, South 600 feet to the Southeast Corner, a 3" in diameter by 5' in length PVC Pipe,
thence, West 750 feet to the South Side Center, a 3" in diameter by 5' in length PVC Pipe,
thence, West 750 feet to the Southwest Corner, a 3" in diameter by 5' in length PVC Pipe,
thence, North 600 feet to the Northwest Corner, a 3" in diameter by 5' in length PVC Pipe,
thence, East 750 feet to the North Side Center, a 3" in diameter by 5' in length PVC Pipe,
thence, East 750 feet to the Northeast Corner, a 3" in diameter by 5' in length PVC Pipe,
the point and place of beginning.

The Monumentation and marking of the exterior boundaries of this claim was completed by the 18th day of November, 1991.

The location work consisted of making a claim map as provided in NRS 517.040. Two copies of this claim map have been filed with the Eureka County Recorder, and the lode claim filing fee has been paid to the County Recorder.

LOCATOR: DOUGLAS F. STERCK
P. O. Box 7
Boulder, Wyoming 82923

Douglas F. Sterck

Douglas F. Sterck

Dated and Signed this 19th day of December, 1991.

NEVADA STATE
60:2d 6-NV-26
OFFICIAL RECORDS
BOOK 231 PAGE 051

139415
EUREKA COUNTY, NEVADA
M.N. REBALANCE RECORDER
FILE NO. 625
92 JAN 13 AM 1:30
Rocky Mountain
Duvverson
BOOK 231 PAGE 051
RECORDED AT THE REQUEST OF

Recording Requested by:
and
When Recorded Mail To:

DOUGLAS F. STERCK
P. O. Box 7
Boulder, Wyoming 82923

139416

CERTIFICATE OF LOCATION
LODE CLAIM

TO ALL WHOM IT MAY CONCERN:

The undersigned hereby certifies that he has caused to be located the lode mining claim on the 5th day of November, 1991. LONE # 14 B

The name and mailing address of the locator is:

DOUGLAS F. STERCK
P. O. Box 7
Boulder, Wyoming 82923

Said Claim is located in the protracted NE/4 of Sec. _____, Twp. 20 North, Range 51 East,
SE/4 of Sec. 18, Twp. 20 North, Range 51 East,
NW/4 of Sec. _____, Twp. 20 North, Range 51 East,
SW/4 of Sec. 17, Twp. 20 North, Range 51 East,
Mount Diablo Base and Meridian, Eureka County, Nevada.

To tie this claim to the Public Survey, begin at the SW corner of Section 19, Township 20 North, Range 52 East, Mount Diablo Base and Meridian, thence 12,200 feet North and 27,400 feet West to the Northeast corner of this claim.

The general course of the lode or vein is East and West.

We (or I) claim 1500 linear feet along the course of the ledge, lode or vein, extending 1490 feet from the location monument in a Easterly direction and 10 feet in a Westerly direction, together with 300 feet on each side of the center of the ledge for the entire length of the claim.

The exterior boundaries of this claim are clearly marked by solid PVC pipe, capped and firmly set in the ground and bearing applicable monument designation. The description of such claim is: Beginning at the Northeast Corner:

thence, South 600 feet to the Southeast Corner, a 3" in diameter by 5' in length PVC Pipe,
thence, West 750 feet to the South Side Center, a 3" in diameter by 5' in length PVC Pipe,
thence, West 750 feet to the Southwest Corner, a 3" in diameter by 5' in length PVC Pipe,
thence, North 600 feet to the Northwest Corner, a 3" in diameter by 5' in length PVC Pipe,
thence, East 750 feet to the North Side Center, a 3" in diameter by 5' in length PVC Pipe,
thence, East 750 feet to the Northeast Corner, a 3" in diameter by 5' in length PVC Pipe,
the point and place of beginning.

The Monumentation and marking of the exterior boundaries of this claim was completed by the 18th day of November, 1991.

The location work consisted of making a claim map as provided in NRS 517.040. Two copies of this claim map have been filed with the Eureka County Recorder, and the lode claim filing fee has been paid to the County Recorder.

LOCATOR: DOUGLAS F. STERCK
P. O. Box 7
Boulder, Wyoming 82923

Douglas F. Sterck

Douglas F. Sterck

Dated and Signed this 19th day
of December, 1991.

NEVADA STATE
60:2d 6-NV 26 92
JAN -9 P 2:09

BOOK 231 PAGE 052

BOOK 231 PAGE 052
OFFICIAL RECORDS
RECORDED AT THE REQUEST OF
Foley Mountain
Dunsmuir
92 JAN 13 AM 11:30
EUREKA COUNTY, NEVADA
M.M. REBALEATI, RECORDER
FILE NO. 625