

RECORDING REQUESTED BY  
and RETURN TO:  
Gold Fields Mining Company  
Attention: Land Department  
1687 Cole Boulevard  
Golden, Colorado 80401-3301

CERTIFICATE OF LOCATION  
NEVADA

KNOW ALL MEN BY THESE PRESENTS, THAT GOLD FIELDS MINING COMPANY, whose current mailing address is 1687 Cole Boulevard, Golden, Colorado 80401-3301, by its Agent, the undersigned, hereby locates the DEREK 1 Lode Mining Claim on the 12 day of December, 1991, situated in the Unknown Mining District, Eureka County, Nevada, and by this Certificate, and by right of discovery and location, claim 1500 feet, linear and horizontal measurement, along the vein thereof, said vein running 25 feet in a East direction from the point of discovery and 1475 feet in a West direction from the point of discovery, together with 300 feet on either side of the middle of said vein at the surface. The discovery monument on which Notice of Location is posted is located at said point of discovery.

The general course of this lode or vein is East and West.

The Claim is located in the NW $\frac{1}{4}$  of Section 10,  
Township 31 North, Range 48 East, Mount Diablo Meridian,  
Eureka County, State of Nevada, and more particularly described by metes and bounds as follows:

Beginning at Corner No. 1 which is the Northeast corner of this mining claim, thence South a distance of 600 feet to Corner No. 2 which is the Southeast corner of this mining claim; thence West a distance of 750 feet to the South Side Center; thence West a distance of 750 feet to Corner No. 3 which is the Southwest corner of this mining claim; thence North a distance of 600 feet to the Corner No. 4 which is the Northwest corner of this mining claim; thence East a distance of 750 feet to the North Side Center; thence East a distance of 750 feet to Corner No. 1, the point of beginning.

Claim boundaries are monumented by 4" X 4" X 4' wood posts set one foot in the ground, one at each corner of the claim and one at the center of each side line. Each corner contains markings sufficient to appropriately designate it as a corner of said claim.

BOOK 23 | PAGE 533

Beginning at Corner No. 1 which is the Northeast Corner of this claim, thence a distance of 0 feet South and 1500 feet West to the following natural object or permanent monument, to wit: the Northwest corner, Section 10, Township 31 North, Range 48 East, Mount Diablo Meridian, State of Nevada.

Location work consisted of making the maps as provided in NRS 517.040, as amended 1985.

Located by Fred Morgan  
AS AGENT FOR: GOLD FIELDS MINING COMPANY  
1687 Cole Boulevard  
Golden, Colorado 80401-3301

STATE OF Colorado ..  
COUNTY OF Delta

Fred Morgan, being first duly sworn on his oath says; that he is a citizen of the United States, and that he is of lawful age, that he is the locator of the DEREK 1 Mining Claim, as Agent for Gold Fields Mining Company, that said location is made in good faith, that his "Certificate of Location" is made in good faith, and in compliance with the laws of the United States and the State of Nevada; and that the matters and things stated in the foregoing "Certificate of Location" are true of his own knowledge.



Fred Morgan  
Fred Morgan, Agent

Subscribed and sworn to before me this 17 day of January, 1992 ..

Judith Ann Schaaf  
NOTARY PUBLIC  
699 1250 Road  
Delta, Colorado 81416

My commission expires:  
August 24, 1995

BOOK 231 PAGE 533  
OFFICIAL RECORDS  
RECORDED AT THE REQUEST OF  
Gold Fields  
'92 FEB 10 AM 1:55

EUREKA COUNTY, NEVADA  
M.N. REBALEATI, RECORDER  
FILE NO. FEES 7.25  
139775

BOOK 231 PAGE 534

139776

RECORDING REQUESTED BY  
and RETURN TO:  
Gold Fields Mining Company  
Attention: Land Department  
1687 Cole Boulevard  
Golden, Colorado 80401-3301

CERTIFICATE OF LOCATION  
NEVADA

KNOW ALL MEN BY THESE PRESENTS, THAT GOLD FIELDS MINING COMPANY, whose current mailing address is 1687 Cole Boulevard, Golden, Colorado 80401-3301, by its Agent, the undersigned, hereby locates the DEREK 2 Lode Mining Claim on the 12 day of December, 1991, situated in the Unknown Mining District, Eureka County, Nevada, and by this Certificate, and by right of discovery and location, claim 1500 feet, linear and horizontal measurement, along the vein thereof, said vein running 25 feet in a West direction from the point of discovery and 1475 feet in a East direction from the point of discovery, together with 300 feet on either side of the middle of said vein at the surface. The discovery monument on which Notice of Location is posted is located at said point of discovery.

The general course of this lode or vein is East and West.

The Claim is located in the NE $\frac{1}{4}$  and NW $\frac{1}{4}$  of Section 10.

Township 31 North, Range 48 East, Mount Diablo Meridian, Eureka County, State of Nevada, and more particularly described by metes and bounds as follows:

Beginning at Corner No. 1 which is the Northeast corner of this mining claim, thence South a distance of 600 feet to Corner No. 2 which is the Southeast corner of this mining claim; thence West a distance of 750 feet to the South Side Center; thence West a distance of 750 feet to Corner No. 3 which is the Southwest corner of this mining claim; thence North a distance of 600 feet to the Corner No. 4 which is the Northwest corner of this mining claim; thence East a distance of 750 feet to the North Side Center; thence East a distance of 750 feet to Corner No. 1, the point of beginning.

Claim boundaries are monumented by 4" X 4" X 4' wood posts set one foot in the ground, one at each corner of the claim and one at the center of each side line. Each corner contains markings sufficient to appropriately designate it as a corner of said claim.

BOOK 231 PAGE 535

Beginning at Corner No. 1 which is the Northeast Corner of this claim, thence a distance of 0 feet South and 3000 feet West to the following natural object or permanent monument, to wit: the Northwest corner, Section 10, Township 31 North, Range 48 East, Mount Diablo Meridian, State of Nevada.

Location work consisted of making the maps as provided in NRS 517.040, as amended 1985.

Located by Fred Morgan

AS AGENT FOR: GOLD FIELDS MINING COMPANY  
1687 Cole Boulevard  
Golden, Colorado 80401-3301

STATE OF Colorado ..  
COUNTY OF Delta

Fred Morgan, being first duly sworn on his oath says; that he is a citizen of the United States, and that he is of lawful age, that he is the locator of the DEREK 2 Mining Claim, as Agent for Gold Fields Mining Company, that said location is made in good faith, that his "Certificate of Location" is made in good faith, and in compliance with the laws of the United States and the State of Nevada; and that the matters and things stated in the foregoing "Certificate of Location" are true of his own knowledge.

Fred Morgan  
Fred Morgan, Agent

**SEAL**  
**Affixed** Subscribed and sworn to before me this 17 day of January, 1992.

Judith Ann Schaefer  
NOTARY PUBLIC  
699 1250 Road  
Delta, Colorado 81416

My commission expires:  
August 24, 1995

BOOK 231 PAGE 535  
OFFICIAL RECORDS  
RECORDED AT THE REQUEST OF  
Gold Fields  
'92 FEB 10 AM 1:56

EUREKA COUNTY, NEVADA  
M.N. REBALEATI, RECORDER  
FILE NO. FEES 75

139776

BOOK 231 PAGE 536

RECORDING REQUESTED BY  
and RETURN TO:  
Gold Fields Mining Company  
Attention: Land Department  
1687 Cole Boulevard  
Golden, Colorado 80401-3301

CERTIFICATE OF LOCATION  
NEVADA

KNOW ALL MEN BY THESE PRESENTS, THAT GOLD FIELDS MINING COMPANY, whose current mailing address is 1687 Cole Boulevard, Golden, Colorado 80401-3301, by its Agent, the undersigned, hereby locates the DEREK 3 Lode Mining Claim on the 12 day of December, 1991, situated in the Unknown Mining District, Eureka County, Nevada, and by this Certificate, and by right of discovery and location, claim 1500 feet, linear and horizontal measurement, along the vein thereof, said vein running 25 feet in a East direction from the point of discovery and 1475 feet in a West direction from the point of discovery, together with 300 feet on either side of the middle of said vein at the surface. The discovery monument on which Notice of Location is posted is located at said point of discovery.

The general course of this lode or vein is East and West.

The Claim is located in the NW1 of Section 10,  
Township 31 North, Range 48 East, Mount Diablo Meridian,  
Eureka County, State of Nevada, and more particularly  
described by metes and bounds as follows:

Beginning at Corner No. 1 which is the Northeast corner of this mining claim, thence South a distance of 600 feet to Corner No. 2 which is the Southeast corner of this mining claim; thence West a distance of 750 feet to the South Side Center; thence West a distance of 750 feet to Corner No. 3 which is the Southwest corner of this mining claim; thence North a distance of 600 feet to the Corner No. 4 which is the Northwest corner of this mining claim; thence East a distance of 750 feet to the North Side Center; thence East a distance of 750 feet to Corner No. 1, the point of beginning.

Claim boundaries are monumented by 4" X 4" X 4' wood posts set one foot in the ground, one at each corner of the claim and one at the center of each side line. Each corner contains markings sufficient to appropriately designate it as a corner of said claim.

BOOK 231 PAGE 537



Beginning at Corner No. 1 which is the Northeast Corner of this claim, thence a distance of 600 feet North and 1500 feet West to the following natural object or permanent monument, to wit: the Northwest corner, Section 10, Township 31 North, Range 48 East, Mount Diablo Meridian, State of Nevada.

Location work consisted of making the maps as provided in NRS 517.040, as amended 1985.

Located by

Fred Morgan

AS AGENT FOR: GOLD FIELDS MINING COMPANY  
1687 Cole Boulevard  
Golden, Colorado 80401-3301

STATE OF Colorado ..  
COUNTY OF Delta

Fred Morgan, being first duly sworn on his oath says; that he is a citizen of the United States, and that he is of lawful age, that he is the locator of the DEREK 3 Mining Claim, as Agent for Gold Fields Mining Company, that said location is made in good faith, that his "Certificate of Location" is made in good faith, and in compliance with the laws of the United States and the State of Nevada; and that the matters and things stated in the foregoing "Certificate of Location" are true of his own knowledge.

Fred Morgan  
Fred Morgan, Agent

 Subscribed and sworn to before me this 17 day of January, 1992

Judith Ann Schaaf  
NOTARY PUBLIC  
699 1250 Road  
Delta, Colorado 81416

My commission expires:  
August 24, 1995

BOOK 231 PAGE 537  
OFFICIAL RECORDS  
RECORDED AT THE REQUEST OF  
Gold Fields  
92 FEB 10 A1:56

EUREKA COUNTY, NEVADA  
M.N. REBALEATI, RECORDER  
FILE NO. FEE \$7.25

139777

BOOK 231 PAGE 538

RECORDING REQUESTED BY  
and RETURN TO:  
Gold Fields Mining Company  
Attention: Land Department  
1687 Cole Boulevard  
Golden, Colorado 80401-3301

CERTIFICATE OF LOCATION  
NEVADA

KNOW ALL MEN BY THESE PRESENTS, THAT GOLD FIELDS MINING COMPANY, whose current mailing address is 1687 Cole Boulevard, Golden, Colorado 80401-3301, by its Agent, the undersigned, hereby locates the DEREK 4 Lode Mining Claim on the 12 day of December, 1991, situated in the Unknown Mining District, Eureka County, Nevada, and by this Certificate, and by right of discovery and location, claim 1500 feet, linear and horizontal measurement, along the vein thereof, said vein running 25 feet in a West direction from the point of discovery and 1475 feet in a East direction from the point of discovery, together with 300 feet on either side of the middle of said vein at the surface. The discovery monument on which Notice of Location is posted is located at said point of discovery.

The general course of this lode or vein is East and West.

The Claim is located in the NE $\frac{1}{4}$  and NW $\frac{1}{4}$  of Section 10, Township 31 North, Range 48 East, Mount Diablo Meridian, Eureka County, State of Nevada, and more particularly described by metes and bounds as follows:

Beginning at Corner No. 1 which is the Northeast corner of this mining claim, thence South a distance of 600 feet to Corner No. 2 which is the Southeast corner of this mining claim; thence West a distance of 750 feet to the South Side Center; thence West a distance of 750 feet to Corner No. 3 which is the Southwest corner of this mining claim; thence North a distance of 600 feet to the Corner No. 4 which is the Northwest corner of this mining claim; thence East a distance of 750 feet to the North Side Center; thence East a distance of 750 feet to Corner No. 1, the point of beginning.

Claim boundaries are monumented by 4" X 4" X 4' wood posts set one foot in the ground, one at each corner of the claim and one at the center of each side line. Each corner contains markings sufficient to appropriately designate it as a corner of said claim.

BOOK 23 | PAGE 539

Beginning at Corner No. 1 which is the Northeast Corner of this claim, thence a distance of 600 feet North and 3000 feet West to the following natural object or permanent monument, to wit: the Northwest corner, Section 10, Township 31 North, Range 48 East, Mount Diablo Meridian, State of Nevada.

Location work consisted of making the maps as provided in NRS 517.040, as amended 1985.

Located by Fred Morgan

AS AGENT FOR: GOLD FIELDS MINING COMPANY  
1687 Cole Boulevard  
Golden, Colorado 80401-3301

STATE OF Colorado ..  
COUNTY OF Delta

Fred Morgan, being first duly sworn on his oath says; that he is a citizen of the United States, and that he is of lawful age, that he is the locator of the DEREK 4 Mining Claim, as Agent for Gold Fields Mining Company, that said location is made in good faith, that his "Certificate of Location" is made in good faith, and in compliance with the laws of the United States and the State of Nevada; and that the matters and things stated in the foregoing "Certificate of Location" are true of his own knowledge.

Fred Morgan  
Fred Morgan, Agent

Subscribed and sworn to before me this 17 day of January, 1992

Judith Ann Schaaf  
NOTARY PUBLIC  
699 1250 Road  
Delta, Colorado 81416

My commission expires:  
August 24, 1995

BOOK 231 PAGE 539  
OFFICIAL RECORDS  
RECORDED AT THE REQUEST OF  
Gold Fields  
92 FEB 10 AM 56

EUREKA COUNTY, NEVADA  
M.N. REBALEATI, RECORDER  
FILE NO. FEES 7.25  
139778

BOOK 231 PAGE 540



139779

RECORDING REQUESTED BY  
and RETURN TO:  
Gold Fields Mining Company  
Attention: Land Department  
1687 Cole Boulevard  
Golden, Colorado 80401-3301

CERTIFICATE OF LOCATION  
NEVADA

KNOW ALL MEN BY THESE PRESENTS, THAT GOLD FIELDS MINING COMPANY, whose current mailing address is 1687 Cole Boulevard, Golden, Colorado 80401-3301, by its Agent, the undersigned, hereby locates the DEREK 5 Lode Mining Claim on the 12 day of December, 1991, situated in the Unknown Mining District, Eureka County, Nevada, and by this Certificate, and by right of discovery and location, claim 1500 feet, linear and horizontal measurement, along the vein thereof, said vein running 25 feet in a East direction from the point of discovery and 1475 feet in a West direction from the point of discovery, together with 300 feet on either side of the middle of said vein at the surface. The discovery monument on which Notice of Location is posted is located at said point of discovery.

The general course of this lode or vein is East and West.

The Claim is located in the NW1 of Section 10, Township 31 North, Range 48 East, Mount Diablo Meridian, Eureka County, State of Nevada, and more particularly described by metes and bounds as follows:

Beginning at Corner No. 1 which is the Northeast corner of this mining claim, thence South a distance of 600 feet to Corner No. 2 which is the Southeast corner of this mining claim; thence West a distance of 750 feet to the South Side Center; thence West a distance of 750 feet to Corner No. 3 which is the Southwest corner of this mining claim; thence North a distance of 600 feet to the Corner No. 4 which is the Northwest corner of this mining claim; thence East a distance of 750 feet to the North Side Center; thence East a distance of 750 feet to Corner No. 1, the point of beginning.

Claim boundaries are monumented by 4" X 4" X 4' wood posts set one foot in the ground, one at each corner of the claim and one at the center of each side line. Each corner contains markings sufficient to appropriately designate it as a corner of said claim.

BOOK 23 | PAGE 541

Beginning at Corner No. 1 which is the Northeast Corner of this claim, thence a distance of 1200 feet North and 1500 feet West to the following natural object or permanent monument, to wit: the Northwest corner, Section 10, Township 31 North, Range 48 East, Mount Diablo Meridian, State of Nevada.

Location work consisted of making the maps as provided in NRS 517.040, as amended 1985.

Located by Fred Morgan

AS AGENT FOR: GOLD FIELDS MINING COMPANY  
1687 Cole Boulevard  
Golden, Colorado 80401-3301

STATE OF Colorado ..  
COUNTY OF Delta

Fred Morgan, being first duly sworn on his oath says; that he is a citizen of the United States, and that he is of lawful age, that he is the locator of the DEREK 5 Mining Claim, as Agent for Gold Fields Mining Company, that said location is made in good faith, that his "Certificate of Location" is made in good faith, and in compliance with the laws of the United States and the State of Nevada; and that the matters and things stated in the foregoing "Certificate of Location" are true of his own knowledge.

Fred Morgan  
Fred Morgan, Agent

Subscribed and sworn to before me this 17 day of January, 1992.

Judith Ann Schaaf  
NOTARY PUBLIC  
699 1250 Road  
Delta, Colorado 81416

My commission expires:  
August 24, 1995

BOOK 231 PAGE 541  
OFFICIAL RECORDS  
RECORDED AT THE REQUEST OF  
Gold Fields  
92 FEB 10 AM 56

EUREKA COUNTY, NEVADA  
M.N. REBALEATI, RECORDER  
FILE NO. 139779 FEES 725

BOOK 231 PAGE 542

RECORDING REQUESTED BY  
and RETURN TO:  
Gold Fields Mining Company  
Attention: Land Department  
1687 Cole Boulevard  
Golden, Colorado 80401-3301

CERTIFICATE OF LOCATION  
NEVADA

KNOW ALL MEN BY THESE PRESENTS, THAT GOLD FIELDS MINING COMPANY, whose current mailing address is 1687 Cole Boulevard, Golden, Colorado 80401-3301, by its Agent, the undersigned, hereby locates the DEREK 6 Lode Mining Claim on the 12 day of December, 19 91, situated in the Unknown Mining District, Eureka County, Nevada, and by this Certificate, and by right of discovery and location, claim 1500 feet, linear and horizontal measurement, along the vein thereof, said vein running 25 feet in a West direction from the point of discovery and 1475 feet in a East direction from the point of discovery, together with 300 feet on either side of the middle of said vein at the surface. The discovery monument on which Notice of Location is posted is located at said point of discovery.

The general course of this lode or vein is East and West.

The Claim is located in the NE $\frac{1}{4}$  and NW $\frac{1}{4}$  of Section 10,  
Township 31 North, Range 48 East, Mount Diablo Meridian,  
Eureka County, State of Nevada, and more particularly  
described by metes and bounds as follows:

Beginning at Corner No. 1 which is the Northeast corner of this mining claim, thence South a distance of 600 feet to Corner No. 2 which is the Southeast corner of this mining claim; thence West a distance of 750 feet to the South Side Center; thence West a distance of 750 feet to Corner No. 3 which is the Southwest corner of this mining claim; thence North a distance of 600 feet to the Corner No. 4 which is the Northwest corner of this mining claim; thence East a distance of 750 feet to the North Side Center; thence East a distance of 750 feet to Corner No. 1, the point of beginning.

Claim boundaries are monumented by 4" X 4" X 4' wood posts set one foot in the ground, one at each corner of the claim and one at the center of each side line. Each corner contains markings sufficient to appropriately designate it as a corner of said claim.

BOOK 231 PAGE 543


Beginning at Corner No. 1 which is the Northeast Corner of this claim, thence a distance of 1200 feet North and 3000 feet West to the following natural object or permanent monument, to wit: the Northwest corner, Section 10, Township 31 North, Range 48 East, Mount Diablo Meridian, State of Nevada.

Location work consisted of making the maps as provided in NRS 517.040, as amended 1985.

Located by Fred Morgan  
AS AGENT FOR: GOLD FIELDS MINING COMPANY  
1687 Cole Boulevard  
Golden, Colorado 80401-3301

STATE OF Colorado ..  
COUNTY OF Delta

Fred Morgan, being first duly sworn on his oath says; that he is a citizen of the United States, and that he is of lawful age, that he is the locator of the DEREK 6 Mining Claim, as Agent for Gold Fields Mining Company, that said location is made in good faith, that his "Certificate of Location" is made in good faith, and in compliance with the laws of the United States and the State of Nevada; and that the matters and things stated in the foregoing "Certificate of Location" are true of his own knowledge.



Fred Morgan  
Fred Morgan, Agent

Affixed and sworn to before me this 17 day of January, 1992.

Judith Ann Schary  
NOTARY PUBLIC  
699 1250 Road  
Delta, Colorado 81416

My commission expires:  
August 24, 1995

BOOK 231 PAGE 543  
OFFICIAL RECORDS  
RECORDED AT THE REQUEST OF  
Gold Fields  
'92 FEB 10 AM 56

EUREKA COUNTY, NEVADA  
M.N. REBALEATI, RECORDER  
FILE NO. 139-80 FEES 7.25

BOOK 231 PAGE 544

139781

RECORDING REQUESTED BY  
and RETURN TO:  
Gold Fields Mining Company  
Attention: Land Department  
1687 Cole Boulevard  
Golden, Colorado 80401-3301

CERTIFICATE OF LOCATION  
NEVADA

KNOW ALL MEN BY THESE PRESENTS, THAT GOLD FIELDS MINING COMPANY, whose current mailing address is 1687 Cole Boulevard, Golden, Colorado 80401-3301, by its Agent, the undersigned, hereby locates the DEREK 7 Lode Mining Claim on the 12 day of December, 1991, situated in the Unknown Mining District, Eureka County, Nevada, and by this Certificate, and by right of discovery and location, claim 1500 feet, linear and horizontal measurement, along the vein thereof, said vein running 25 feet in a East direction from the point of discovery and 1475 feet in a West direction from the point of discovery, together with 300 feet on either side of the middle of said vein at the surface. The discovery monument on which Notice of Location is posted is located at said point of discovery.

The general course of this lode or vein is East and West.

The Claim is located in the NW $\frac{1}{4}$  of Section 10,  
Township 31 North, Range 48 East, Mount Diablo Meridian,  
Eureka County, State of Nevada, and more particularly  
described by metes and bounds as follows:

Beginning at Corner No. 1 which is the Northeast corner of this mining claim, thence South a distance of 600 feet to Corner No. 2 which is the Southeast corner of this mining claim; thence West a distance of 750 feet to the South Side Center; thence West a distance of 750 feet to Corner No. 3 which is the Southwest corner of this mining claim; thence North a distance of 600 feet to the Corner No. 4 which is the Northwest corner of this mining claim; thence East a distance of 750 feet to the North Side Center; thence East a distance of 750 feet to Corner No. 1, the point of beginning.

Claim boundaries are monumented by 4" X 4" X 4' wood posts set one foot in the ground, one at each corner of the claim and one at the center of each side line. Each corner contains markings sufficient to appropriately designate it as a corner of said claim.

BOOK 231 PAGE 545



Beginning at Corner No. 1 which is the Northeast Corner of this claim, thence a distance of 1800 feet North and 1500 feet West to the following natural object or permanent monument, to wit: the Northwest corner, Section 10, Township 31 North, Range 48 East, Mount Diablo Meridian, State of Nevada.

Location work consisted of making the maps as provided in NRS 517.040, as amended 1985.

Located by Fred Morgan

AS AGENT FOR: GOLD FIELDS MINING COMPANY  
1687 Cole Boulevard  
Golden, Colorado 80401-3301

STATE OF Colorado ..  
COUNTY OF Delta

Fred Morgan, being first duly sworn on his oath says; that he is a citizen of the United States, and that he is of lawful age, that he is the locator of the DEREK 7 Mining Claim, as Agent for Gold Fields Mining Company, that said location is made in good faith, that his "Certificate of Location" is made in good faith, and in compliance with the laws of the United States and the State of Nevada; and that the matters and things stated in the foregoing "Certificate of Location" are true of his own knowledge.

Fred Morgan  
Fred Morgan, Agent

 Subscribed and sworn to before me this 17 day of January, 1992.

Juanita Ann Schaaf  
NOTARY PUBLIC  
699 1250 Road  
Delta, Colorado 81416

My commission expires:  
August 24, 1995

BOOK 231 PAGE 545  
OFFICIAL RECORDS  
RECORDED AT THE REQUEST OF  
Gold Fields  
'92 FEB 10 AM 1:56

EUREKA COUNTY, NEVADA  
M.N. REBALEATI, RECORDER  
FILE NO. 139781 FEE \$ 7.25

BOOK 231 PAGE 546

139782

RECORDING REQUESTED BY  
and RETURN TO:  
Gold Fields Mining Company  
Attention: Land Department  
1687 Cole Boulevard  
Golden, Colorado 80401-3301

CERTIFICATE OF LOCATION  
NEVADA

KNOW ALL MEN BY THESE PRESENTS, THAT GOLD FIELDS MINING COMPANY, whose current mailing address is 1687 Cole Boulevard, Golden, Colorado 80401-3301, by its Agent, the undersigned, hereby locates the DEREK 8 Lode Mining Claim on the 12 day of December, 1991, situated in the Unknown Mining District, Eureka County, Nevada, and by this Certificate, and by right of discovery and location, claim 1500 feet, linear and horizontal measurement, along the vein thereof, said vein running 25 feet in a West direction from the point of discovery and 1475 feet in a East direction from the point of discovery, together with 300 feet on either side of the middle of said vein at the surface. The discovery monument on which Notice of Location is posted is located at said point of discovery.

The general course of this lode or vein is East and West.

The Claim is located in the NE $\frac{1}{4}$  and NW $\frac{1}{4}$  of Section 10, Township 31 North, Range 48 East, Mount Diablo Meridian, Eureka County, State of Nevada, and more particularly described by metes and bounds as follows:

Beginning at Corner No. 1 which is the Northeast corner of this mining claim, thence South a distance of 600 feet to Corner No. 2 which is the Southeast corner of this mining claim; thence West a distance of 750 feet to the South Side Center; thence West a distance of 750 feet to Corner No. 3 which is the Southwest corner of this mining claim; thence North a distance of 600 feet to the Corner No. 4 which is the Northwest corner of this mining claim; thence East a distance of 750 feet to the North Side Center; thence East a distance of 750 feet to Corner No. 1, the point of beginning.

Claim boundaries are monumented by 4" X 4" X 4' wood posts set one foot in the ground, one at each corner of the claim and one at the center of each side line. Each corner contains markings sufficient to appropriately designate it as a corner of said claim.

BOOK 231 PAGE 547

Beginning at Corner No. 1 which is the Northeast Corner of this claim, thence a distance of 1800 feet North and 3000 feet West to the following natural object or permanent monument, to wit: the Northwest corner, Section 10, Township 31 North, Range 48 East, Mount Diablo Meridian, State of Nevada.

Location work consisted of making the maps as provided in NRS 517.040, as amended 1985.

Located by Fred Morgan

AS AGENT FOR: GOLD FIELDS MINING COMPANY  
1687 Cole Boulevard  
Golden, Colorado 80401-3301

STATE OF Colorado ..  
COUNTY OF Delta

Fred Morgan, being first duly sworn on his oath says; that he is a citizen of the United States, and that he is of lawful age, that he is the locator of the DEREK 8 Mining Claim, as Agent for Gold Fields Mining Company, that said location is made in good faith, that his "Certificate of Location" is made in good faith, and in compliance with the laws of the United States and the State of Nevada; and that the matters and things stated in the foregoing "Certificate of Location" are true of his own knowledge.

Fred Morgan  
Fred Morgan, Agent

Subscribed and sworn to before me this 17 day of January, 1992

Judith Ann Schaaf  
NOTARY PUBLIC  
699 1250 Road  
Delta, Colorado 81416

My commission expires:  
August 24, 1995

BOOK 231 PAGE 547  
OFFICIAL RECORDS  
RECORDED AT THE REQUEST OF  
Gold Fields  
'92 FEB 10 AM 1:56

EUREKA COUNTY, NEVADA  
M.N. REBALEATI, RECORDER  
FILE NO. FEE \$

139782

725

BOOK 231 PAGE 548

139783

RECORDING REQUESTED BY  
and RETURN TO:  
Gold Fields Mining Company  
Attention: Land Department  
1687 Cole Boulevard  
Golden, Colorado 80401-3301

CERTIFICATE OF LOCATION  
NEVADA

KNOW ALL MEN BY THESE PRESENTS, THAT GOLD FIELDS MINING COMPANY, whose current mailing address is 1687 Cole Boulevard, Golden, Colorado 80401-3301, by its Agent, the undersigned, hereby locates the DEREK 9 Lode Mining Claim on the 12 day of December, 1991, situated in the Unknown Mining District, Eureka County, Nevada, and by this Certificate, and by right of discovery and location, claim 1500 feet, linear and horizontal measurement, along the vein thereof, said vein running 25 feet in a East direction from the point of discovery and 1475 feet in a West direction from the point of discovery, together with 300 feet on either side of the middle of said vein at the surface. The discovery monument on which Notice of Location is posted is located at said point of discovery.

The general course of this lode or vein is East and West.

The Claim is located in the NE $\frac{1}{4}$  of Section 10,

Township 31 North, Range 48 East, Mount Diablo Meridian, Eureka County, State of Nevada, and more particularly described by metes and bounds as follows:

Beginning at Corner No. 1 which is the Northeast corner of this mining claim, thence South a distance of 600 feet to Corner No. 2 which is the Southeast corner of this mining claim; thence West a distance of 750 feet to the South Side Center; thence West a distance of 750 feet to Corner No. 3 which is the Southwest corner of this mining claim; thence North a distance of 600 feet to the Corner No. 4 which is the Northwest corner of this mining claim; thence East a distance of 750 feet to the North Side Center; thence East a distance of 750 feet to Corner No. 1, the point of beginning.

Claim boundaries are monumented by 4" X 4" X 4' wood posts set one foot in the ground, one at each corner of the claim and one at the center of each side line. Each corner contains markings sufficient to appropriately designate it as a corner of said claim.

BOOK 231 PAGE 549

Beginning at Corner No. 1 which is the Northeast Corner of this claim, thence a distance of 0 feet South and 4500 feet West to the following natural object or permanent monument, to wit: the Northwest corner, Section 10, Township 31 North, Range 48 East, Mount Diablo Meridian, State of Nevada.

Location work consisted of making the maps as provided in NRS 517.040, as amended 1985.

Located by Fred Morgan

AS AGENT FOR: GOLD FIELDS MINING COMPANY  
1687 Cole Boulevard  
Golden, Colorado 80401-3301

STATE OF Colorado ..  
COUNTY OF Delta

Fred Morgan, being first duly sworn on his oath says; that he is a citizen of the United States, and that he is of lawful age, that he is the locator of the DEREK 9 Mining Claim, as Agent for Gold Fields Mining Company, that said location is made in good faith, that his "Certificate of Location" is made in good faith, and in compliance with the laws of the United States and the State of Nevada; and that the matters and things stated in the foregoing "Certificate of Location" are true of his own knowledge.

Fred Morgan  
Fred Morgan, Agent

 Subscribed and sworn to before me this 17 day of January, 1992.

Judith Ann Schaefer  
NOTARY PUBLIC  
699 1250 Road  
Delta, Colorado 81416

My commission expires:  
August 24, 1995

BOOK 231 PAGE 549  
OFFICIAL RECORDS  
RECORDED AT THE REQUEST OF  
Gold Fields  
92 FEB 10 AM 1:57

EUREKA COUNTY, NEVADA  
M.N. REBALEATI, RECORDER  
FILE NO. FEE \$ 725

139783

BOOK 231 PAGE 550



139784

RECORDING REQUESTED BY  
and RETURN TO:  
Gold Fields Mining Company  
Attention: Land Department  
1687 Cole Boulevard  
Golden, Colorado 80401-3301

CERTIFICATE OF LOCATION  
NEVADA

KNOW ALL MEN BY THESE PRESENTS, THAT GOLD FIELDS MINING COMPANY, whose current mailing address is 1687 Cole Boulevard, Golden, Colorado 80401-3301, by its Agent, the undersigned, hereby locates the DEREK 10 Lode Mining Claim on the 13 day of January, 1992, situated in the Unknown Mining District, Eureka County, Nevada, and by this Certificate, and by right of discovery and location, claim 1500 feet, linear and horizontal measurement, along the vein thereof, said vein running 25 feet in a West direction from the point of discovery and 1475 feet in a East direction from the point of discovery, together with 300 feet on either side of the middle of said vein at the surface. The discovery monument on which Notice of Location is posted is located at said point of discovery.

The general course of this lode or vein is East and West.

The Claim is located in the NW $\frac{1}{4}$  of Section 11 and NE $\frac{1}{4}$  of Section 10, Township 31 North, Range 48 East, Mount Diablo Meridian, Eureka County, State of Nevada, and more particularly described by metes and bounds as follows:

Beginning at Corner No. 1 which is the Northeast corner of this mining claim, thence South a distance of 600 feet to Corner No. 2 which is the Southeast corner of this mining claim; thence West a distance of 750 feet to the South Side Center; thence West a distance of 750 feet to Corner No. 3 which is the Southwest corner of this mining claim; thence North a distance of 600 feet to the Corner No. 4 which is the Northwest corner of this mining claim; thence East a distance of 750 feet to the North Side Center; thence East a distance of 750 feet to Corner No. 1, the point of beginning.

Claim boundaries are monumented by 4" X 4" X 4' wood posts set one foot in the ground, one at each corner of the claim and one at the center of each side line. Each corner contains markings sufficient to appropriately designate it as a corner of said claim.

BOOK 231 PAGE 551

Beginning at Corner No. 1 which is the Northeast Corner of this claim, thence a distance of 0 feet South and 6000 feet West to the following natural object or permanent monument, to wit: the Northwest corner, Section 10, Township 31 North, Range 48 East, Mount Diablo Meridian, State of Nevada.


Location work consisted of making the maps as provided in NRS 517.040, as amended 1985.

Located by Fred Morgan

AS AGENT FOR: GOLD FIELDS MINING COMPANY  
1687 Cole Boulevard  
Golden, Colorado 80401-3301

STATE OF Colorado ..  
COUNTY OF Delta

Fred Morgan, being first duly sworn on his oath says; that he is a citizen of the United States, and that he is of lawful age, that he is the locator of the DEREK 10 Mining Claim, as Agent for Gold Fields Mining Company, that said location is made in good faith, that his "Certificate of Location" is made in good faith, and in compliance with the laws of the United States and the State of Nevada; and that the matters and things stated in the foregoing "Certificate of Location" are true of his own knowledge.

 **SEAL**  
**Affixed**  
Subscribed and sworn to before me this 17 day of January, 1992

Fred Morgan  
Fred Morgan, Agent

Judith Ann Schapp  
NOTARY PUBLIC  
699 1250 Road  
Delta, Colorado 81416

My commission expires:  
August 24, 1995

BOOK 231 PAGE 551  
OFFICIAL RECORDS  
RECORDED AT THE REQUEST OF  
Gold Fields  
'92 FEB 10 AM 1:57

EUREKA COUNTY, NEVADA  
M.N. REBALEATI, RECORDER  
FILE NO. FEES 725

139784

BOOK 231 PAGE 552

139785

RECORDING REQUESTED BY  
and RETURN TO:  
Gold Fields Mining Company  
Attention: Land Department  
1687 Cole Boulevard  
Golden, Colorado 80401-3301

CERTIFICATE OF LOCATION  
NEVADA

KNOW ALL MEN BY THESE PRESENTS, THAT GOLD FIELDS MINING COMPANY, whose current mailing address is 1687 Cole Boulevard, Golden, Colorado 80401-3301, by its Agent, the undersigned, hereby locates the DEREK 11 Lode Mining Claim on the 13 day of January, 1992, situated in the Unknown Mining District, Eureka County, Nevada, and by this Certificate, and by right of discovery and location, claim 1500 feet, linear and horizontal measurement, along the vein thereof, said vein running 25 feet in a East direction from the point of discovery and 1475 feet in a West direction from the point of discovery, together with 300 feet on either side of the middle of said vein at the surface. The discovery monument on which Notice of Location is posted is located at said point of discovery.

The general course of this lode or vein is East and West.

The Claim is located in the NE $\frac{1}{4}$  of Section 10  
Township 31 North, Range 48 East, Mount Diablo Meridian,  
Eureka County, State of Nevada, and more particularly  
described by metes and bounds as follows:

Beginning at Corner No. 1 which is the Northeast corner of this mining claim, thence South a distance of 600 feet to Corner No. 2 which is the Southeast corner of this mining claim; thence West a distance of 750 feet to the South Side Center; thence West a distance of 750 feet to Corner No. 3 which is the Southwest corner of this mining claim; thence North a distance of 600 feet to the Corner No. 4 which is the Northwest corner of this mining claim; thence East a distance of 750 feet to the North Side Center; thence East a distance of 750 feet to Corner No. 1, the point of beginning.

Claim boundaries are monumented by 4" X 4" X 4' wood posts set one foot in the ground, one at each corner of the claim and one at the center of each side line. Each corner contains markings sufficient to appropriately designate it as a corner of said claim.

BOOK 231 PAGE 553

Beginning at Corner No. 1 which is the Northeast Corner of this claim, thence a distance of 600 feet North and 4500 feet West to the following natural object or permanent monument, to wit: the Northwest corner, Section 10, Township 31 North, Range 48 East, Mount Diablo Meridian, State of Nevada.


Location work consisted of making the maps as provided in NRS 517.040, as amended 1985.

Located by Fred Morgan

AS AGENT FOR: GOLD FIELDS MINING COMPANY  
1687 Cole Boulevard  
Golden, Colorado 80401-3301

STATE OF Colorado ..  
COUNTY OF Delta

Fred Morgan, being first duly sworn on his oath says; that he is a citizen of the United States, and that he is of lawful age, that he is the locator of the DEREK 11 Mining Claim, as Agent for Gold Fields Mining Company, that said location is made in good faith, that his "Certificate of Location" is made in good faith, and in compliance with the laws of the United States and the State of Nevada; and that the matters and things stated in the foregoing "Certificate of Location" are true of his own knowledge.



Judith Ann Schaefer  
NOTARY PUBLIC  
699 1250 Road  
Delta, Colorado 81416

My commission expires:  
August 24, 1995

Fred Morgan  
Fred Morgan, Agent

1992 Subscribed and sworn to before me this 17 day of January,

BOOK 231 PAGE 553  
OFFICIAL RECORDS  
RECORDED AT THE REQUEST OF  
Gold Fields  
'92 FEB 10 AM 1:57

EUREKA COUNTY, NEVADA  
M.N. REBALEATI, RECORDER  
FILE NO. 139785  
FEE \$ 7.25

BOOK 231 PAGE 554

139786

RECORDING REQUESTED BY  
and RETURN TO:  
Gold Fields Mining Company  
Attention: Land Department  
1687 Cole Boulevard  
Golden, Colorado 80401-3301

CERTIFICATE OF LOCATION  
NEVADA

KNOW ALL MEN BY THESE PRESENTS, THAT GOLD FIELDS MINING COMPANY, whose current mailing address is 1687 Cole Boulevard, Golden, Colorado 80401-3301, by its Agent, the undersigned, hereby locates the DEREK 12 Lode Mining Claim on the 13 day of January, 19 92, situated in the Unknown Mining District, Eureka County, Nevada, and by this Certificate, and by right of discovery and location, claim 1500 feet, linear and horizontal measurement, along the vein thereof, said vein running 25 feet in a West direction from the point of discovery and 1475 feet in a East direction from the point of discovery, together with 300 feet on either side of the middle of said vein at the surface. The discovery monument on which Notice of Location is posted is located at said point of discovery.

The general course of this lode or vein is East and West.

The Claim is located in the NW $\frac{1}{4}$  of Section 11 and NE $\frac{1}{4}$  of Section 10, Township 31 North, Range 48 East, Mount Diablo Meridian, Eureka County, State of Nevada, and more particularly described by metes and bounds as follows:

Beginning at Corner No. 1 which is the Northeast corner of this mining claim, thence South a distance of 600 feet to Corner No. 2 which is the Southeast corner of this mining claim; thence West a distance of 750 feet to the South Side Center; thence West a distance of 750 feet to Corner No. 3 which is the Southwest corner of this mining claim; thence North a distance of 600 feet to the Corner No. 4 which is the Northwest corner of this mining claim; thence East a distance of 750 feet to the North Side Center; thence East a distance of 750 feet to Corner No. 1, the point of beginning.

Claim boundaries are monumented by 4" X 4" X 4' wood posts set one foot in the ground, one at each corner of the claim and one at the center of each side line. Each corner contains markings sufficient to appropriately designate it as a corner of said claim.

BOOK 23 | PAGE 555



Beginning at Corner No. 1 which is the Northeast Corner of this claim, thence a distance of 600 feet North and 6000 feet West to the following natural object or permanent monument, to wit: the Northwest corner, Section 10, Township 31 North, Range 48 East, Mount Diablo Meridian, State of Nevada.

Location work consisted of making the maps as provided in NRS 517.040, as amended 1985.

Located by Fred Morgan

AS AGENT FOR: GOLD FIELDS MINING COMPANY  
1687 Cole Boulevard  
Golden, Colorado 80401-3301

STATE OF Colorado ..  
COUNTY OF Delta

Fred Morgan, being first duly sworn on his oath says; that he is a citizen of the United States, and that he is of lawful age, that he is the locator of the DEREK 12 Mining Claim, as Agent for Gold Fields Mining Company, that said location is made in good faith, that his "Certificate of Location" is made in good faith, and in compliance with the laws of the United States and the State of Nevada; and that the matters and things stated in the foregoing "Certificate of Location" are true of his own knowledge.

Fred Morgan  
Fred Morgan, Agent

 Subscribed and sworn to before me this 17 day of January, 1992.

Judith Ann Schaefer  
NOTARY PUBLIC  
699 1250 Road  
Delta, Colorado 81416

My commission expires:  
August 24, 1995

BOOK 231 PAGE 555  
OFFICIAL RECORDS  
RECORDED AT THE REQUEST OF  
Gold Fields  
92 FEB 10 AM 57

EUREKA COUNTY, NEVADA  
M.N. REBALEATI, RECORDER  
FILE NO. 139786 FEE \$ 7.35

BOOK 231 PAGE 556

139787

RECORDING REQUESTED BY  
and RETURN TO:  
Gold Fields Mining Company  
Attention: Land Department  
1687 Cole Boulevard  
Golden, Colorado 80401-3301

CERTIFICATE OF LOCATION  
NEVADA

KNOW ALL MEN BY THESE PRESENTS, THAT GOLD FIELDS MINING COMPANY, whose current mailing address is 1687 Cole Boulevard, Golden, Colorado 80401-3301, by its Agent, the undersigned, hereby locates the DEREK 13 Lode Mining Claim on the 13 day of January, 1992, situated in the Unknown Mining District, Eureka County, Nevada, and by this Certificate, and by right of discovery and location, claim 1500 feet, linear and horizontal measurement, along the vein thereof, said vein running 25 feet in a East direction from the point of discovery and 1475 feet in a West direction from the point of discovery, together with 300 feet on either side of the middle of said vein at the surface. The discovery monument on which Notice of Location is posted is located at said point of discovery.

The general course of this lode or vein is East and West.

The Claim is located in the NE1 of Section 10,  
Township 31 North, Range 48 East, Mount Diablo Meridian,  
Eureka County, State of Nevada, and more particularly  
described by metes and bounds as follows:

Beginning at Corner No. 1 which is the Northeast corner of this mining claim, thence South a distance of 600 feet to Corner No. 2 which is the Southeast corner of this mining claim; thence West a distance of 750 feet to the South Side Center; thence West a distance of 750 feet to Corner No. 3 which is the Southwest corner of this mining claim; thence North a distance of 600 feet to the Corner No. 4 which is the Northwest corner of this mining claim; thence East a distance of 750 feet to the North Side Center; thence East a distance of 750 feet to Corner No. 1, the point of beginning.

Claim boundaries are monumented by 4" X 4" X 4' wood posts set one foot in the ground, one at each corner of the claim and one at the center of each side line. Each corner contains markings sufficient to appropriately designate it as a corner of said claim.

BOOK 23 | PAGE 557

Beginning at Corner No. 1 which is the Northeast Corner of this claim, thence a distance of 1200 feet North and 4500 feet West to the following natural object or permanent monument, to wit: the Northwest corner, Section 10, Township 31 North, Range 48 East, Mount Diablo Meridian, State of Nevada.

Location work consisted of making the maps as provided in NRS 517.040, as amended 1985.

Located by Fred Morgan  
AS AGENT FOR: GOLD FIELDS MINING COMPANY  
1687 Cole Boulevard  
Golden, Colorado 80401-3301

STATE OF Colorado ..  
COUNTY OF Delta

Fred Morgan, being first duly sworn on his oath says; that he is a citizen of the United States, and that he is of lawful age, that he is the locator of the DEREK 13 Mining Claim, as Agent for Gold Fields Mining Company, that said location is made in good faith, that his "Certificate of Location" is made in good faith, and in compliance with the laws of the United States and the State of Nevada; and that the matters and things stated in the foregoing "Certificate of Location" are true of his own knowledge.

Fred Morgan  
Fred Morgan, Agent

Subscribed and sworn to before me this 17 day of January, 1992.

Judith Ann Schaaf  
NOTARY PUBLIC  
699 1250 Road  
Delta, Colorado 81416

My commission expires:  
August 24, 1995

BOOK 231 PAGE 557  
OFFICIAL RECORDS  
RECORDED AT THE REQUEST OF  
Gold Fields  
'92 FEB 10 AM 57

EUREKA COUNTY, NEVADA  
M.N. REBALEATI, RECORDER  
FILE NO. 139787  
FEE \$ 7.25

BOOK 231 PAGE 558

139788

RECORDING REQUESTED BY  
and RETURN TO:  
Gold Fields Mining Company  
Attention: Land Department  
1687 Cole Boulevard  
Golden, Colorado 80401-3301

CERTIFICATE OF LOCATION  
NEVADA

KNOW ALL MEN BY THESE PRESENTS, THAT GOLD FIELDS MINING COMPANY, whose current mailing address is 1687 Cole Boulevard, Golden, Colorado 80401-3301, by its Agent, the undersigned, hereby locates the DEREK 14 Lode Mining Claim on the 13 day of January, 1992, situated in the Unknown Mining District, Eureka County, Nevada, and by this Certificate, and by right of discovery and location, claim 1500 feet, linear and horizontal measurement, along the vein thereof, said vein running 25 feet in a West direction from the point of discovery and 1475 feet in a East direction from the point of discovery, together with 300 feet on either side of the middle of said vein at the surface. The discovery monument on which Notice of Location is posted is located at said point of discovery.

The general course of this lode or vein is East and West.

The claim is located in the NW $\frac{1}{4}$  of Section 11 and NE $\frac{1}{4}$  of Section 10, Township 31 North, Range 48 East, Mount Diablo Meridian, Eureka County, State of Nevada, and more particularly described by metes and bounds as follows:

Beginning at Corner No. 1 which is the Northeast corner of this mining claim, thence South a distance of 600 feet to Corner No. 2 which is the Southeast corner of this mining claim; thence West a distance of 750 feet to the South Side Center; thence West a distance of 750 feet to Corner No. 3 which is the Southwest corner of this mining claim; thence North a distance of 600 feet to the Corner No. 4 which is the Northwest corner of this mining claim; thence East a distance of 750 feet to the North Side Center; thence East a distance of 750 feet to Corner No. 1, the point of beginning.

Claim boundaries are monumented by 4" X 4" X 4' wood posts set one foot in the ground, one at each corner of the claim and one at the center of each side line. Each corner contains markings sufficient to appropriately designate it as a corner of said claim.

BOOK 231 PAGE 559

Beginning at Corner No. 1 which is the Northeast Corner of this claim, thence a distance of 1200 feet North and 6000 feet West to the following natural object or permanent monument, to wit: the Northwest corner, Section 10, Township 31 North, Range 48 East, Mount Diablo Meridian, State of Nevada.

Location work consisted of making the maps as provided in NRS 517.040, as amended 1985.

Located by Fred Morgan

AS AGENT FOR: GOLD FIELDS MINING COMPANY  
1687 Cole Boulevard  
Golden, Colorado 80401-3301

STATE OF Colorado ..  
COUNTY OF Delta

Fred Morgan, being first duly sworn on his oath says; that he is a citizen of the United States, and that he is of lawful age, that he is the locator of the DEREK 14 Mining Claim, as Agent for Gold Fields Mining Company, that said location is made in good faith, that his "Certificate of Location" is made in good faith, and in compliance with the laws of the United States and the State of Nevada; and that the matters and things stated in the foregoing "Certificate of Location" are true of his own knowledge.

Fred Morgan  
Fred Morgan, Agent

1992 Subscribed and sworn to before me this 17 day of January,  
1992 Affixed

Judith Ann Schaaf  
NOTARY PUBLIC  
699 1250 Road  
Delta, Colorado 81416

My commission expires:  
August 24, 1995

BOOK 231 PAGE 559  
OFFICIAL RECORDS  
RECORDED AT THE REQUEST OF  
Gold Fields  
'92 FEB 10 AM 57

EUREKA COUNTY, NEVADA  
M.N. REBALEATI, RECORDER  
FILE NO. 139788 FEE \$ 7.25

BOOK 231 PAGE 560



139789

RECORDING REQUESTED BY  
and RETURN TO:  
Gold Fields Mining Company  
Attention: Land Department  
1687 Cole Boulevard  
Golden, Colorado 80401-3301

CERTIFICATE OF LOCATION  
NEVADA

KNOW ALL MEN BY THESE PRESENTS, THAT GOLD FIELDS MINING COMPANY, whose current mailing address is 1687 Cole Boulevard, Golden, Colorado 80401-3301, by its Agent, the undersigned, hereby locates the DEREK 15 Lode Mining Claim on the 13 day of January, 1992, situated in the Unknown Mining District, Eureka County, Nevada, and by this Certificate, and by right of discovery and location, claim 1500 feet, linear and horizontal measurement, along the vein thereof, said vein running 25 feet in a East direction from the point of discovery and 1475 feet in a West direction from the point of discovery, together with 300 feet on either side of the middle of said vein at the surface. The discovery monument on which Notice of Location is posted is located at said point of discovery.

The general course of this lode or vein is East and West.

The Claim is located in the NE<sup>1</sup> of Section 10,  
Township 31 North, Range 48 East, Mount Diablo Meridian,  
Eureka County, State of Nevada, and more particularly  
described by metes and bounds as follows:

Beginning at Corner No. 1 which is the Northeast corner of this mining claim, thence South a distance of 600 feet to Corner No. 2 which is the Southeast corner of this mining claim; thence West a distance of 750 feet to the South Side Center; thence West a distance of 750 feet to Corner No. 3 which is the Southwest corner of this mining claim; thence North a distance of 600 feet to the Corner No. 4 which is the Northwest corner of this mining claim; thence East a distance of 750 feet to the North Side Center; thence East a distance of 750 feet to Corner No. 1, the point of beginning.

Claim boundaries are monumented by 4" X 4" X 4' wood posts set one foot in the ground, one at each corner of the claim and one at the center of each side line. Each corner contains markings sufficient to appropriately designate it as a corner of said claim.

BOOK 231 PAGE 561

Beginning at Corner No. 1 which is the Northeast Corner of this claim, thence a distance of 1800 feet North and 4500 feet West to the following natural object or permanent monument, to wit: the Northwest corner, Section 10, Township 31 North, Range 48 East, Mount Diablo Meridian, State of Nevada.

Location work consisted of making the maps as provided in NRS 517.040, as amended 1985.

Located by Fred Morgan

AS AGENT FOR: GOLD FIELDS MINING COMPANY  
1687 Cole Boulevard  
Golden, Colorado 80401-3301

STATE OF Colorado ..  
COUNTY OF Delta

Fred Morgan, being first duly sworn on his oath says; that he is a citizen of the United States, and that he is of lawful age, that he is the locator of the DEREK 15 Mining Claim, as Agent for Gold Fields Mining Company, that said location is made in good faith, that his "Certificate of Location" is made in good faith, and in compliance with the laws of the United States and the State of Nevada; and that the matters and things stated in the foregoing "Certificate of Location" are true of his own knowledge.

Fred Morgan  
Fred Morgan, Agent

Subscribed and sworn to before me this 17 day of January, 1992

Judith Ann Schaaf  
NOTARY PUBLIC  
699 1250 Road  
Delta, Colorado 81416

My commission expires:  
August 24, 1995

BOOK 231 PAGE 561  
OFFICIAL RECORDS  
RECORDED AT THE REQUEST OF  
Gold Fields  
'92 FEB 10 AM 57

EUREKA COUNTY, NEVADA  
M.H. REBALEATI, RECORDER  
FILE NO. 139789 FEES 725

BOOK 231 PAGE 562

139790

RECORDING REQUESTED BY  
and RETURN TO:  
Gold Fields Mining Company  
Attention: Land Department  
1687 Cole Boulevard  
Golden, Colorado 80401-3301

CERTIFICATE OF LOCATION  
NEVADA

KNOW ALL MEN BY THESE PRESENTS, THAT GOLD FIELDS MINING COMPANY, whose current mailing address is 1687 Cole Boulevard, Golden, Colorado 80401-3301, by its Agent, the undersigned, hereby locates the DEREK 16 Lode Mining Claim on the 13 day of January, 19 92, situated in the Unknown Mining District, Eureka County, Nevada, and by this Certificate, and by right of discovery and location, claim 1500 feet, linear and horizontal measurement, along the vein thereof, said vein running 25 feet in a West direction from the point of discovery and 1475 feet in a East direction from the point of discovery, together with 300 feet on either side of the middle of said vein at the surface. The discovery monument on which Notice of Location is posted is located at said point of discovery.

The general course of this lode or vein is East and West.

The Claim is located in the NW $\frac{1}{4}$  of Section 11 and NE $\frac{1}{4}$  of Section 10, Township 31 North, Range 48 East, Mount Diablo Meridian, Eureka County, State of Nevada, and more particularly described by metes and bounds as follows:

Beginning at Corner No. 1 which is the Northeast corner of this mining claim, thence South a distance of 600 feet to Corner No. 2 which is the Southeast corner of this mining claim; thence West a distance of 750 feet to the South Side Center; thence West a distance of 750 feet to Corner No. 3 which is the Southwest corner of this mining claim; thence North a distance of 600 feet to the Corner No. 4 which is the Northwest corner of this mining claim; thence East a distance of 750 feet to the North Side Center; thence East a distance of 750 feet to Corner No. 1, the point of beginning.

Claim boundaries are monumented by 4" X 4" X 4' wood posts set one foot in the ground, one at each corner of the claim and one at the center of each side line. Each corner contains markings sufficient to appropriately designate it as a corner of said claim.

BOOK 23 | PAGE 563

Beginning at Corner No. 1 which is the Northeast Corner of this claim, thence a distance of 1800 feet North and 6000 feet West to the following natural object or permanent monument, to wit: the Northwest corner, Section 10, Township 31 North, Range 48 East, Mount Diablo Meridian, State of Nevada.

Location work consisted of making the maps as provided in NRS 517.040, as amended 1985.


Located by Fred Morgan

AS AGENT FOR: GOLD FIELDS MINING COMPANY  
1687 Cole Boulevard  
Golden, Colorado 80401-3301

STATE OF Colorado ..  
COUNTY OF Delta

Fred Morgan, being first duly sworn on his oath says; that he is a citizen of the United States, and that he is of lawful age, that he is the locator of the DEREK 16 Mining Claim, as Agent for Gold Fields Mining Company, that said location is made in good faith, that his "Certificate of Location" is made in good faith, and in compliance with the laws of the United States and the State of Nevada; and that the matters and things stated in the foregoing "Certificate of Location" are true of his own knowledge.

Fred Morgan  
Fred Morgan, Agent

 Subscribed and sworn to before me this 17 day of January, 1992

Judith Ann Schaaf  
NOTARY PUBLIC  
699 1250 Road  
Delta, Colorado 81416

My commission expires:  
August 24, 1995

BOOK 231 PAGE 563  
OFFICIAL RECORDS  
RECORDED AT THE REQUEST OF  
Gold Fields  
92 FEB 10 AM 57

EUREKA COUNTY, NEVADA  
M.N. REBALEATI, RECORDER  
FILE NO. 139790 FEE \$ 25

BOOK 231 PAGE 564