

139792

RECORDING REQUESTED BY  
and RETURN TO:  
Gold Fields Mining Company  
Attention: Land Department  
1687 Cole Boulevard  
Golden, Colorado 80401-3301

CERTIFICATE OF LOCATION  
NEVADA

KNOW ALL MEN BY THESE PRESENTS, THAT GOLD FIELDS MINING COMPANY, whose current mailing address is 1687 Cole Boulevard, Golden, Colorado 80401-3301, by its Agent, the undersigned, hereby locates the GO 1 Lode Mining Claim on the 11 day of December, 1991, situated in the Unknown Mining District, Eureka County, Nevada, and by this Certificate, and by right of discovery and location, claim 1500 feet, linear and horizontal measurement, along the vein thereof, said vein running 25 feet in a East direction from the point of discovery and 1475 feet in a West direction from the point of discovery, together with 300 feet on either side of the middle of said vein at the surface. The discovery monument on which Notice of Location is posted is located at said point of discovery.

The general course of this lode or vein is East and West.

The Claim is located in the SE $\frac{1}{4}$  and SW $\frac{1}{4}$  of Section 2, Township 31 North, Range 48 East, Mount Diablo Meridian, Eureka County, State of Nevada, and more particularly described by metes and bounds as follows:

Beginning at Corner No. 1 which is the Northeast corner of this mining claim, thence South a distance of 600 feet to Corner No. 2 which is the Southeast corner of this mining claim; thence West a distance of 750 feet to the South Side Center; thence West a distance of 750 feet to Corner No. 3 which is the Southwest corner of this mining claim; thence North a distance of 600 feet to the Corner No. 4 which is the Northwest corner of this mining claim; thence East a distance of 750 feet to the North Side Center; thence East a distance of 750 feet to Corner No. 1, the point of beginning.

Claim boundaries are monumented by 4" X 4" X 4' wood posts set one foot in the ground, one at each corner of the claim and one at the center of each side line. Each corner contains markings sufficient to appropriately designate it as a corner of said claim.

BOOK 231 PAGE 565

Beginning at Corner No. 1 which is the Northeast Corner of this claim, thence a distance of 600 feet South and 1500 feet East to the following natural object or permanent monument, to wit: the Southeast corner, Section 2, Township 31 North, Range 48 East, Mount Diablo Meridian, State of Nevada.

Location work consisted of making the maps as provided in NRS 517.040, as amended 1985.

Located by Fred Morgan

AS AGENT FOR: GOLD FIELDS MINING COMPANY  
1687 Cole Boulevard  
Golden, Colorado 80401-3301

STATE OF Colorado ..  
COUNTY OF Delta

Fred Morgan, being first duly sworn on his oath says; that he is a citizen of the United States, and that he is of lawful age, that he is the locator of the GO 1 Mining Claim, as Agent for Gold Fields Mining Company, that said location is made in good faith, that his "Certificate of Location" is made in good faith, and in compliance with the laws of the United States and the State of Nevada; and that the matters and things stated in the foregoing "Certificate of Location" are true of his own knowledge.

Fred Morgan  
Fred Morgan, Agent

SEAL  
Affixed

Subscribed and sworn to before me this 6 day of January,

Joseph A. Schaefer  
NOTARY PUBLIC  
699 1250 Road  
Delta, Colorado 81416

My commission expires:  
August 24, 1995

BOOK 231 PAGE 565  
OFFICIAL RECORDS  
RECORDED AT THE REQUEST OF  
Gold Fields  
92 FEB 10 P1:48

EUREKA COUNTY, NEVADA  
M.N. REBALEATI, RECORDER  
FILE NO. FEE \$ 7.25

139792

BOOK 231 PAGE 566

139793

RECORDING REQUESTED BY  
and RETURN TO:  
Gold Fields Mining Company  
Attention: Land Department  
1687 Cole Boulevard  
Golden, Colorado 80401-3301

CERTIFICATE OF LOCATION  
NEVADA

KNOW ALL MEN BY THESE PRESENTS, THAT GOLD FIELDS MINING COMPANY, whose current mailing address is 1687 Cole Boulevard, Golden, Colorado 80401-3301, by its Agent, the undersigned, hereby locates the GO 2 Lode Mining Claim on the 11 day of December, 1991, situated in the Unknown Mining District, Eureka County, Nevada, and by this Certificate, and by right of discovery and location, claim 1500 feet, linear and horizontal measurement, along the vein thereof, said vein running 25 feet in a West direction from the point of discovery and 1475 feet in a East direction from the point of discovery, together with 300 feet on either side of the middle of said vein at the surface. The discovery monument on which Notice of Location is posted is located at said point of discovery.

The general course of this lode or vein is East and West.

The Claim is located in the SE1 of Section 2,  
Township 31 North, Range 48 East, Mount Diablo Meridian,  
Eureka County, State of Nevada, and more particularly  
described by metes and bounds as follows:

Beginning at Corner No. 1 which is the Northeast corner of this mining claim, thence South a distance of 600 feet to Corner No. 2 which is the Southeast corner of this mining claim; thence West a distance of 750 feet to the South Side Center; thence West a distance of 750 feet to Corner No. 3 which is the Southwest corner of this mining claim; thence North a distance of 600 feet to the Corner No. 4 which is the Northwest corner of this mining claim; thence East a distance of 750 feet to the North Side Center; thence East a distance of 750 feet to Corner No. 1, the point of beginning.

Claim boundaries are monumented by 4" X 4" X 4' wood posts set one foot in the ground, one at each corner of the claim and one at the center of each side line. Each corner contains markings sufficient to appropriately designate it as a corner of said claim.

BOOK 23 | PAGE 567

Beginning at Corner No. 1 which is the Northeast Corner of this claim, thence a distance of 600 feet South and 0 feet East to the following natural object or permanent monument, to wit: the Southeast corner, Section 2, Township 31 North, Range 48 East, Mount Diablo Meridian, State of Nevada.

Location work consisted of making the maps as provided in NRS 517.040, as amended 1985.

Located by Fred Morgan

AS AGENT FOR: GOLD FIELDS MINING COMPANY  
1687 Cole Boulevard  
Golden, Colorado 80401-3301

STATE OF Colorado ..  
COUNTY OF Delta

Fred Morgan, being first duly sworn on his oath says; that he is a citizen of the United States, and that he is of lawful age, that he is the locator of the GO 2 Mining Claim, as Agent for Gold Fields Mining Company, that said location is made in good faith, that his "Certificate of Location" is made in good faith, and in compliance with the laws of the United States and the State of Nevada; and that the matters and things stated in the foregoing "Certificate of Location" are true of his own knowledge.

Fred Morgan  
Fred Morgan, Agent

**SEAL**  
**Affirmed**

subscribed and sworn to before me this 6 day of January,

Judith Ann Schaaf  
NOTARY PUBLIC  
699 1250 Road  
Delta, Colorado 81416

My commission expires:  
August 24, 1995

BOOK 231 PAGE 567  
OFFICIAL RECORDS  
RECORDED AT THE REQUEST OF  
Gold Fields  
'92 FEB 10 P1:48

EUREKA COUNTY, NEVADA  
M.N. REGALEATI, RECORDER  
FILE NO. FEES

139793

BOOK 231 PAGE 568



139794

RECORDING REQUESTED BY  
and RETURN TO:  
Gold Fields Mining Company  
Attention: Land Department  
1687 Cole Boulevard  
Golden, Colorado 80401-3301

CERTIFICATE OF LOCATION  
NEVADA

KNOW ALL MEN BY THESE PRESENTS, THAT GOLD FIELDS MINING COMPANY, whose current mailing address is 1687 Cole Boulevard, Golden, Colorado 80401-3301, by its Agent, the undersigned, hereby locates the GO 3 Lode Mining Claim on the 11 day of December, 1991, situated in the Unknown Mining District, Eureka County, Nevada, and by this Certificate, and by right of discovery and location, claim 1500 feet, linear and horizontal measurement, along the vein thereof, said vein running 25 feet in a East direction from the point of discovery and 1475 feet in a West direction from the point of discovery, together with 300 feet on either side of the middle of said vein at the surface. The discovery monument on which Notice of Location is posted is located at said point of discovery.

The general course of this lode or vein is East and West.

The Claim is located in the SE $\frac{1}{4}$  and SW $\frac{1}{4}$  of Section 2,  
Township 31 North, Range 48 East, Mount Diablo Meridian,  
Eureka County, State of Nevada, and more particularly  
described by metes and bounds as follows:

Beginning at Corner No. 1 which is the Northeast corner of this mining claim, thence South a distance of 600 feet to Corner No. 2 which is the Southeast corner of this mining claim; thence West a distance of 750 feet to the South Side Center; thence West a distance of 750 feet to Corner No. 3 which is the Southwest corner of this mining claim; thence North a distance of 600 feet to the Corner No. 4 which is the Northwest corner of this mining claim; thence East a distance of 750 feet to the North Side Center; thence East a distance of 750 feet to Corner No. 1, the point of beginning.

Claim boundaries are monumented by 4" X 4" X 4' wood posts set one foot in the ground, one at each corner of the claim and one at the center of each side line. Each corner contains markings sufficient to appropriately designate it as a corner of said claim.

BOOK 231 PAGE 569

Beginning at Corner No. 1 which is the Northeast Corner of this claim, thence a distance of 1200 feet South and 1500 feet East to the following natural object or permanent monument, to wit: the Southeast corner, Section 2, Township 31 North, Range 48 East, Mount Diablo Meridian, State of Nevada.

Location work consisted of making the maps as provided in NRS 517.040, as amended 1985.

Located by Fred Morgan

AS AGENT FOR: GOLD FIELDS MINING COMPANY  
1687 Cole Boulevard  
Golden, Colorado 80401-3301

STATE OF Colorado ..  
COUNTY OF Delta

Fred Morgan, being first duly sworn on his oath says; that he is a citizen of the United States, and that he is of lawful age, that he is the locator of the GO 3 Mining Claim, as Agent for Gold Fields Mining Company, that said location is made in good faith, that his "Certificate of Location" is made in good faith, and in compliance with the laws of the United States and the State of Nevada; and that the matters and things stated in the foregoing "Certificate of Location" are true of his own knowledge.

Fred Morgan  
Fred Morgan, Agent



Subscribed and sworn to before me this 6 day of January,

Judith Ann Schaaf  
NOTARY PUBLIC  
699 1250 Road  
Delta, Colorado 81416

My commission expires:  
August 24, 1995

BOOK 231 PAGE 569  
OFFICIAL RECORDS  
RECORDED AT THE REQUEST OF  
Gold Fields  
'92 FEB 10 P1:48

EUREKA COUNTY, NEVADA  
M.N. REBALEATI, RECORDER  
FILE NO. 139794 FEES 7.25

BOOK 231 PAGE 570

139795

RECORDING REQUESTED BY  
and RETURN TO:  
Gold Fields Mining Company  
Attention: Land Department  
1687 Cole Boulevard  
Golden, Colorado 80401-3301

CERTIFICATE OF LOCATION  
NEVADA

KNOW ALL MEN BY THESE PRESENTS, THAT GOLD FIELDS MINING COMPANY, whose current mailing address is 1687 Cole Boulevard, Golden, Colorado 80401-3301, by its Agent, the undersigned, hereby locates the GO 4 Lode Mining Claim on the 11 day of December, 1991, situated in the Unknown Mining District, Eureka County, Nevada, and by this Certificate, and by right of discovery and location, claim 1500 feet, linear and horizontal measurement, along the vein thereof, said vein running 25 feet in a West direction from the point of discovery and 1475 feet in a East direction from the point of discovery, together with 300 feet on either side of the middle of said vein at the surface. The discovery monument on which Notice of Location is posted is located at said point of discovery.

The general course of this lode or vein is  
East and West.

The Claim is located in the SE1 of Section 2  
Township 31 North, Range 48 East, Mount Diablo Meridian,  
Eureka County, State of Nevada, and more particularly  
described by metes and bounds as follows:

Beginning at Corner No. 1 which is the Northeast corner of this mining claim, thence South a distance of 600 feet to Corner No. 2 which is the Southeast corner of this mining claim; thence West a distance of 750 feet to the South Side Center; thence West a distance of 750 feet to Corner No. 3 which is the Southwest corner of this mining claim; thence North a distance of 600 feet to the Corner No. 4 which is the Northwest corner of this mining claim; thence East a distance of 750 feet to the North Side Center; thence East a distance of 750 feet to Corner No. 1, the point of beginning.

Claim boundaries are monumented by 4" X 4" X 4' wood posts set one foot in the ground, one at each corner of the claim and one at the center of each side line. Each corner contains markings sufficient to appropriately designate it as a corner of said claim.

BOOK 23 | PAGE 571

Beginning at Corner No. 1 which is the Northeast Corner of this claim, thence a distance of 1200 feet South and 0 feet East to the following natural object or permanent monument, to wit: the Southeast corner, Section 2, Township 31 North, Range 48 East, Mount Diablo Meridian, State of Nevada.

Location work consisted of making the maps as provided in NRS 517.040, as amended 1985.

Located by Fred Morgan

AS AGENT FOR: GOLD FIELDS MINING COMPANY  
1687 Cole Boulevard  
Golden, Colorado 80401-3301

STATE OF Colorado ..  
COUNTY OF Delta

Fred Morgan, being first duly sworn on his oath says; that he is a citizen of the United States, and that he is of lawful age, that he is the locator of the GO 4 Mining Claim, as Agent for Gold Fields Mining Company, that said location is made in good faith, that his "Certificate of Location" is made in good faith, and in compliance with the laws of the United States and the State of Nevada; and that the matters and things stated in the foregoing "Certificate of Location" are true of his own knowledge.

Fred Morgan  
Fred Morgan, Agent

**SEAL**  
**Affixed**  
Subscribed and sworn to before me this 6 day of January, 1992

Joseph Allen Schaaf  
NOTARY PUBLIC  
699 1250 Road  
Delta, Colorado 81416

My commission expires:  
August 24, 1995

BOOK 231 PAGE 571  
OFFICIAL RECORDS  
RECORDED AT THE REQUEST OF  
Gold Fields

'92 FEB 10 P1:48

EUREKA COUNTY, NEVADA  
M.N. REGALEATI, RECORDER  
FILE NO. FEE \$7.25

139795

BOOK 231 PAGE 572



139796

RECORDING REQUESTED BY  
and RETURN TO:  
Gold Fields Mining Company  
Attention: Land Department  
1687 Cole Boulevard  
Golden, Colorado 80401-3301

CERTIFICATE OF LOCATION  
NEVADA

KNOW ALL MEN BY THESE PRESENTS, THAT GOLD FIELDS MINING COMPANY, whose current mailing address is 1687 Cole Boulevard, Golden, Colorado 80401-3301, by its Agent, the undersigned, hereby locates the GO 5 Lode Mining Claim on the 11 day of December, 1991, situated in the Unknown Mining District, Eureka County, Nevada, and by this Certificate, and by right of discovery and location, claim 1500 feet, linear and horizontal measurement, along the vein thereof, said vein running 25 feet in a East direction from the point of discovery and 1475 feet in a West direction from the point of discovery, together with 300 feet on either side of the middle of said vein at the surface. The discovery monument on which Notice of Location is posted is located at said point of discovery.

The general course of this lode or vein is East and West.

The Claim is located in the SE $\frac{1}{4}$  and SW $\frac{1}{4}$  of Section 2, Township 31 North, Range 48 East, Mount Diablo Meridian, Eureka County, State of Nevada, and more particularly described by metes and bounds as follows:

Beginning at Corner No. 1 which is the Northeast corner of this mining claim, thence South a distance of 600 feet to Corner No. 2 which is the Southeast corner of this mining claim; thence West a distance of 750 feet to the South Side Center; thence West a distance of 750 feet to Corner No. 3 which is the Southwest corner of this mining claim; thence North a distance of 600 feet to the Corner No. 4 which is the Northwest corner of this mining claim; thence East a distance of 750 feet to the North Side Center; thence East a distance of 750 feet to Corner No. 1, the point of beginning.

Claim boundaries are monumented by 4" X 4" X 4' wood posts set one foot in the ground, one at each corner of the claim and one at the center of each side line. Each corner contains markings sufficient to appropriately designate it as a corner of said claim.

BOOK 23 | PAGE 573

Beginning at Corner No. 1 which is the Northeast Corner of this claim, thence a distance of 1800 feet South and 1500 feet East to the following natural object or permanent monument, to wit: the Southeast corner, Section 2, Township 31 North, Range 48 East, Mount Diablo Meridian, State of Nevada.

Location work consisted of making the maps as provided in NRS 517.040, as amended 1985.

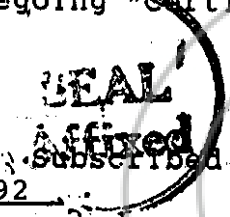
Located by Fred Morgan

AS AGENT FOR: GOLD FIELDS MINING COMPANY  
1687 Cole Boulevard  
Golden, Colorado 80401-3301

STATE OF Colorado ..  
COUNTY OF Delta

Fred Morgan, being first duly sworn on his oath says; that he is a citizen of the United States, and that he is of lawful age, that he is the locator of the GO 5 Mining Claim, as Agent for Gold Fields Mining Company, that said location is made in good faith, that his "Certificate of Location" is made in good faith, and in compliance with the laws of the United States and the State of Nevada; and that the matters and things stated in the foregoing "Certificate of Location" are true of his own knowledge.

Fred Morgan  
Fred Morgan, Agent

Subscribed and sworn to before me this 6 day of January, 1992.

Judith Ann Schaefer  
NOTARY PUBLIC  
699 1250 Road  
Delta, Colorado 81416

My commission expires:  
August 24, 1995

BOOK 231 PAGE 573  
OFFICIAL RECORDS  
RECORDED AT THE REQUEST OF  
Gold Fields  
92 FEB 10 P1:48

EUREKA COUNTY, NEVADA  
M.N. REBALEATI, RECORDER  
FILE NO. 715

139796

BOOK 231 PAGE 574

139797

RECORDING REQUESTED BY  
and RETURN TO:  
Gold Fields Mining Company  
Attention: Land Department  
1687 Cole Boulevard  
Golden, Colorado 80401-3301

CERTIFICATE OF LOCATION  
NEVADA

KNOW ALL MEN BY THESE PRESENTS, THAT GOLD FIELDS MINING COMPANY, whose current mailing address is 1687 Cole Boulevard, Golden, Colorado 80401-3301, by its Agent, the undersigned, hereby locates the GO 6 Lode Mining Claim on the 11 day of December, 1991, situated in the Unknown Mining District, Eureka County, Nevada, and by this Certificate, and by right of discovery and location, claim 1500 feet, linear and horizontal measurement, along the vein thereof, said vein running 25 feet in a West direction from the point of discovery and 1475 feet in a East direction from the point of discovery, together with 300 feet on either side of the middle of said vein at the surface. The discovery monument on which Notice of Location is posted is located at said point of discovery.

The general course of this lode or vein is East and West.

The Claim is located in the SE 1/4 of Section 2,

Township 31 North, Range 48 East, Mount Diablo Meridian, Eureka County, State of Nevada, and more particularly described by metes and bounds as follows:

Beginning at Corner No. 1 which is the Northeast corner of this mining claim, thence South a distance of 600 feet to Corner No. 2 which is the Southeast corner of this mining claim; thence West a distance of 750 feet to the South Side Center; thence West a distance of 750 feet to Corner No. 3 which is the Southwest corner of this mining claim; thence North a distance of 600 feet to the Corner No. 4 which is the Northwest corner of this mining claim; thence East a distance of 750 feet to the North Side Center; thence East a distance of 750 feet to Corner No. 1, the point of beginning.

Claim boundaries are monumented by 4" X 4" X 4' wood posts set one foot in the ground, one at each corner of the claim and one at the center of each side line. Each corner contains markings sufficient to appropriately designate it as a corner of said claim.

BOOK 231 PAGE 575

Beginning at Corner No. 1 which is the Northeast Corner of this claim, thence a distance of 1800 feet South and 0 feet East to the following natural object or permanent monument, to wit: the Southeast corner, Section 2, Township 31 North, Range 48 East, Mount Diablo Meridian, State of Nevada.

Location work consisted of making the maps as provided in NRS 517.040, as amended 1985.

Located by Fred Morgan

AS AGENT FOR: GOLD FIELDS MINING COMPANY  
1687 Cole Boulevard  
Golden, Colorado 80401-3301

STATE OF Colorado ..  
COUNTY OF Delta

Fred Morgan, being first duly sworn on his oath says; that he is a citizen of the United States, and that he is of lawful age, that he is the locator of the GO 6 Mining Claim, as Agent for Gold Fields Mining Company, that said location is made in good faith, that his "Certificate of Location" is made in good faith, and in compliance with the laws of the United States and the State of Nevada; and that the matters and things stated in the foregoing "Certificate of Location" are true of his own knowledge.

Fred Morgan  
Fred Morgan, Agent

1992

SEAL  
Affixed

Subscribed and sworn to before me this 6 day of January,

Judith Ann Schaap  
NOTARY PUBLIC  
699 1250 Road  
Delta, Colorado 81416

My commission expires:  
August 24, 1995

BOOK 231 PAGE 575  
OFFICIAL RECORDS  
RECORDED AT THE REQUEST OF

Gold Fields  
92 FEB 10 P1:48

EUREKA COUNTY, NEVADA  
M.N. REBALEATI, RECORDER  
FILE NO. FEES 7.25

139797

BOOK 231 PAGE 576

139798

RECORDING REQUESTED BY  
and RETURN TO:  
Gold Fields Mining Company  
Attention: Land Department  
1687 Cole Boulevard  
Golden, Colorado 80401-3301

CERTIFICATE OF LOCATION  
NEVADA

KNOW ALL MEN BY THESE PRESENTS, THAT GOLD FIELDS MINING COMPANY, whose current mailing address is 1687 Cole Boulevard, Golden, Colorado 80401-3301, by its Agent, the undersigned, hereby locates the GO 7 Lode Mining Claim on the 11 day of December, 1991, situated in the Unknown Mining District, Eureka County, Nevada, and by this Certificate, and by right of discovery and location, claim 1500 feet, linear and horizontal measurement, along the vein thereof, said vein running 25 feet in a East direction from the point of discovery and 1475 feet in a West direction from the point of discovery, together with 300 feet on either side of the middle of said vein at the surface. The discovery monument on which Notice of Location is posted is located at said point of discovery.

The general course of this lode or vein is East and West.

The Claim is located in the SE $\frac{1}{4}$  and SW $\frac{1}{4}$  of Section 2, Township 31 North, Range 48 East, Mount Diablo Meridian, Eureka County, State of Nevada, and more particularly described by metes and bounds as follows:

Beginning at Corner No. 1 which is the Northeast corner of this mining claim, thence South a distance of 600 feet to Corner No. 2 which is the Southeast corner of this mining claim; thence West a distance of 750 feet to the South Side Center; thence West a distance of 750 feet to Corner No. 3 which is the Southwest corner of this mining claim; thence North a distance of 600 feet to the Corner No. 4 which is the Northwest corner of this mining claim; thence East a distance of 750 feet to the North Side Center; thence East a distance of 750 feet to Corner No. 1, the point of beginning.

Claim boundaries are monumented by 4" X 4" X 4' wood posts set one foot in the ground, one at each corner of the claim and one at the center of each side line. Each corner contains markings sufficient to appropriately designate it as a corner of said claim.

BOOK 23 | PAGE 577



Beginning at Corner No. 1 which is the Northeast Corner of this claim, thence a distance of 2400 feet South and 1500 feet East to the following natural object or permanent monument, to wit: the Southeast corner, Section 2, Township 31 North, Range 48 East, Mount Diablo Meridian, State of Nevada.

Location work consisted of making the maps as provided in NRS 517.040, as amended 1985.

Located by Fred Morgan

AS AGENT FOR: GOLD FIELDS MINING COMPANY  
1687 Cole Boulevard  
Golden, Colorado 80401-3301

STATE OF Colorado ..  
COUNTY OF Delta

Fred Morgan, being first duly sworn on his oath says; that he is a citizen of the United States, and that he is of lawful age, that he is the locator of the GO 7 Mining Claim, as Agent for Gold Fields Mining Company, that said location is made in good faith, that his "Certificate of Location" is made in good faith, and in compliance with the laws of the United States and the State of Nevada; and that the matters and things stated in the foregoing "Certificate of Location" are true of his own knowledge.

**SEAL**

**Affirmed**

Fred Morgan  
Fred Morgan, Agent

Subscribed and sworn to before me this 6 day of January, 1992

Judith Ann Schaefer  
NOTARY PUBLIC  
699 1250 Road  
Delta, Colorado 81416

My commission expires:  
August 24, 1995

BOOK 231 PAGE 577  
OFFICIAL RECORDS  
RECORDED AT THE REQUEST OF

Gold Fields  
92 FEB 10 P1:48

EUREKA COUNTY, NEVADA  
M.N. REBALEATI, RECORDER  
FILE NO. FEE \$ 7.25

139798

BOOK 231 PAGE 578

139799

RECORDING REQUESTED BY  
and RETURN TO:  
Gold Fields Mining Company  
Attention: Land Department  
1687 Cole Boulevard  
Golden, Colorado 80401-3301

CERTIFICATE OF LOCATION  
NEVADA

KNOW ALL MEN BY THESE PRESENTS, THAT GOLD FIELDS MINING COMPANY, whose current mailing address is 1687 Cole Boulevard, Golden, Colorado 80401-3301, by its Agent, the undersigned, hereby locates the GO 8 Lode Mining Claim on the 11 day of December, 1991, situated in the Unknown Mining District, Eureka County, Nevada, and by this Certificate, and by right of discovery and location, claim 1500 feet, linear and horizontal measurement, along the vein thereof, said vein running 25 feet in a West direction from the point of discovery and 1475 feet in a East direction from the point of discovery, together with 300 feet on either side of the middle of said vein at the surface. The discovery monument on which Notice of Location is posted is located at said point of discovery.

The general course of this lode or vein is East and West.

The Claim is located in the SE1 of Section 2,

Township 31 North, Range 48 East, Mount Diablo Meridian, Eureka County, State of Nevada, and more particularly described by metes and bounds as follows:

Beginning at Corner No. 1 which is the Northeast corner of this mining claim, thence South a distance of 600 feet to Corner No. 2 which is the Southeast corner of this mining claim; thence West a distance of 750 feet to the South Side Center; thence West a distance of 750 feet to Corner No. 3 which is the Southwest corner of this mining claim; thence North a distance of 600 feet to the Corner No. 4 which is the Northwest corner of this mining claim; thence East a distance of 750 feet to the North Side Center; thence East a distance of 750 feet to Corner No. 1, the point of beginning.

Claim boundaries are monumented by 4" X 4" X 4' wood posts set one foot in the ground, one at each corner of the claim and one at the center of each side line. Each corner contains markings sufficient to appropriately designate it as a corner of said claim.

BOOK 23 | PAGE 579


Beginning at Corner No. 1 which is the Northeast Corner of this claim, thence a distance of 2400 feet South and 0 feet East to the following natural object or permanent monument, to wit: the Southeast corner, Section 2, Township 31 North, Range 48 East, Mount Diablo Meridian, State of Nevada.

Location work consisted of making the maps as provided in NRS 517.040, as amended 1985.

Located by Fred Morgan  
AS AGENT FOR: GOLD FIELDS MINING COMPANY  
1687 Cole Boulevard  
Golden, Colorado 80401-3301

STATE OF Colorado ..  
COUNTY OF Delta

Fred Morgan, being first duly sworn on his oath says; that he is a citizen of the United States, and that he is of lawful age, that he is the locator of the GO 8 Mining Claim, as Agent for Gold Fields Mining Company, that said location is made in good faith, that his "Certificate of Location" is made in good faith, and in compliance with the laws of the United States and the State of Nevada; and that the matters and things stated in the foregoing "Certificate of Location" are true of his own knowledge.



Fred Morgan  
Fred Morgan, Agent

Subscribed and sworn to before me this 6 day of January, 1992

Judith Ann Schaaf  
NOTARY PUBLIC  
699 1250 Road  
Delta, Colorado 81416

My commission expires:  
August 24, 1995

BOOK 231 PAGE 579  
OFFICIAL RECORDS  
RECORDED AT THE REQUEST OF  
Gold Fields  
'92 FEB 10 P1:49

EUREKA COUNTY, NEVADA  
M.N. REBALEATI, RECORDER  
FILE NO. 139799  
FEE \$ 7.25

BOOK 231 PAGE 580

RECORDING REQUESTED BY  
and RETURN TO:  
Gold Fields Mining Company  
Attention: Land Department  
1687 Cole Boulevard  
Golden, Colorado 80401-3301

CERTIFICATE OF LOCATION  
NEVADA

KNOW ALL MEN BY THESE PRESENTS, THAT GOLD FIELDS MINING COMPANY, whose current mailing address is 1687 Cole Boulevard, Golden, Colorado 80401-3301, by its Agent, the undersigned, hereby locates the GO 9 Lode Mining Claim on the 11 day of December, 1991, situated in the Unknown Mining District, Eureka County, Nevada, and by this Certificate, and by right of discovery and location, claim 1500 feet, linear and horizontal measurement, along the vein thereof, said vein running 25 feet in a East direction from the point of discovery and 1475 feet in a West direction from the point of discovery, together with 300 feet on either side of the middle of said vein at the surface. The discovery monument on which Notice of Location is posted is located at said point of discovery.

The general course of this lode or vein is East and West.

The Claim is located in the NE $\frac{1}{4}$ , SE $\frac{1}{4}$ , SW $\frac{1}{4}$  and NW $\frac{1}{4}$  of Section 2, Township 31 North, Range 48 East, Mount Diablo Meridian, Eureka County, State of Nevada, and more particularly described by metes and bounds as follows:

Beginning at Corner No. 1 which is the Northeast corner of this mining claim, thence South a distance of 600 feet to Corner No. 2 which is the Southeast corner of this mining claim; thence West a distance of 750 feet to the South Side Center; thence West a distance of 750 feet to Corner No. 3 which is the Southwest corner of this mining claim; thence North a distance of 600 feet to the Corner No. 4 which is the Northwest corner of this mining claim; thence East a distance of 750 feet to the North Side Center; thence East a distance of 750 feet to Corner No. 1, the point of beginning.

Claim boundaries are monumented by 4" X 4" X 4' wood posts set one foot in the ground, one at each corner of the claim and one at the center of each side line. Each corner contains markings sufficient to appropriately designate it as a corner of said claim.

Beginning at Corner No. 1 which is the Northeast Corner of this claim, thence a distance of 3000 feet South and 1500 feet East to the following natural object or permanent monument, to wit: the Southeast corner, Section 2, Township 31 North, Range 48 East, Mount Diablo Meridian, State of Nevada.

Location work consisted of making the maps as provided in NRS 517.040, as amended 1985.


Located by Fred Morgan

AS AGENT FOR: GOLD FIELDS MINING COMPANY  
1687 Cole Boulevard  
Golden, Colorado 80401-3301

STATE OF Colorado ..  
COUNTY OF Delta

Fred Morgan, being first duly sworn on his oath says; that he is a citizen of the United States, and that he is of lawful age, that he is the locator of the GO 9 Mining Claim, as Agent for Gold Fields Mining Company, that said location is made in good faith, that his "Certificate of Location" is made in good faith, and in compliance with the laws of the United States and the State of Nevada; and that the matters and things stated in the foregoing "Certificate of Location" are true of his own knowledge.

Fred Morgan  
Fred Morgan, Agent

Subscribed and sworn to before me this 6 day of January, 1992

Judith Ann Schaefer  
NOTARY PUBLIC  
699 1250 Road  
Delta, Colorado 81416

My commission expires:  
August 24, 1995

BOOK 231 PAGE 581  
OFFICIAL RECORDS  
RECORDED AT THE REQUEST OF  
Gold Fields  
'92 FEB 10 P1:49

EUREKA COUNTY, NEVADA  
M.N. REBALEATI, RECORDER  
FILE NO. 725

139800

BOOK 231 PAGE 582



139801

RECORDING REQUESTED BY  
and RETURN TO:  
Gold Fields Mining Company  
Attention: Land Department  
1687 Cole Boulevard  
Golden, Colorado 80401-3301

CERTIFICATE OF LOCATION  
NEVADA

KNOW ALL MEN BY THESE PRESENTS, THAT GOLD FIELDS MINING COMPANY, whose current mailing address is 1687 Cole Boulevard, Golden, Colorado 80401-3301, by its Agent, the undersigned, hereby locates the GO 10 Lode Mining Claim on the 11 day of December, 19 91, situated in the Unknown Mining District, Eureka County, Nevada, and by this Certificate, and by right of discovery and location, claim 1500 feet, linear and horizontal measurement, along the vein thereof, said vein running 25 feet in a West direction from the point of discovery and 1475 feet in a East direction from the point of discovery, together with 300 feet on either side of the middle of said vein at the surface. The discovery monument on which Notice of Location is posted is located at said point of discovery.

The general course of this lode or vein is East and West.

The Claim is located in the SE $\frac{1}{4}$  and NE $\frac{1}{4}$  of Section 2, Township 31 North, Range 48 East, Mount Diablo Meridian, County, State of Nevada, and more particularly described by metes and bounds as follows:

Beginning at Corner No. 1 which is the Northeast corner of this mining claim, thence South a distance of 600 feet to Corner No. 2 which is the Southeast corner of this mining claim; thence West a distance of 750 feet to the South Side Center; thence West a distance of 750 feet to Corner No. 3 which is the Southwest corner of this mining claim; thence North a distance of 600 feet to the Corner No. 4 which is the Northwest corner of this mining claim; thence East a distance of 750 feet to the North Side Center; thence East a distance of 750 feet to Corner No. 1, the point of beginning.

Claim boundaries are monumented by 4" X 4" X 4' wood posts set one foot in the ground, one at each corner of the claim and one at the center of each side line. Each corner contains markings sufficient to appropriately designate it as a corner of said claim.

BOOK 23 | PAGE 583

Beginning at Corner No. 1 which is the Northeast Corner of this claim, thence a distance of 3000 feet South and 0 feet East to the following natural object or permanent monument, to wit: the Southeast corner, Section 2, Township 31 North, Range 48 East, Mount Diablo Meridian, State of Nevada.

Location work consisted of making the maps as provided in NRS 517.040, as amended 1985.

Located by Fred Morgan  
AS AGENT FOR: GOLD FIELDS MINING COMPANY  
1687 Cole Boulevard  
Golden, Colorado 80401-3301

STATE OF Colorado ..  
COUNTY OF Delta

Fred Morgan, being first duly sworn on his oath says; that he is a citizen of the United States, and that he is of lawful age, that he is the locator of the GO 10 Mining Claim, as Agent for Gold Fields Mining Company, that said location is made in good faith, that his "Certificate of Location" is made in good faith, and in compliance with the laws of the United States and the State of Nevada; and that the matters and things stated in the foregoing "Certificate of Location" are true of his own knowledge.

Fred Morgan  
Fred Morgan, Agent

 Subscribed and sworn to before me this 6 day of January, 1992

Judith Ann Schaaf  
NOTARY PUBLIC  
699 1250 Road  
Delta, Colorado 81416

My commission expires:  
August 24, 1995

BOOK 231 PAGE 583  
OFFICIAL RECORDS  
RECORDED AT THE REQUEST OF  
Gold Fields  
92 FEB 10 P1:49

EUREKA COUNTY, NEVADA  
M.N. REBALEATI, RECORDER  
FILE NO. 139801 FEES 7.25

BOOK 231 | PAGE 584

RECORDING REQUESTED BY  
and RETURN TO:  
Gold Fields Mining Company  
Attention: Land Department  
1687 Cole Boulevard  
Golden, Colorado 80401-3301

CERTIFICATE OF LOCATION  
NEVADA

KNOW ALL MEN BY THESE PRESENTS, THAT GOLD FIELDS MINING COMPANY, whose current mailing address is 1687 Cole Boulevard, Golden, Colorado 80401-3301, by its Agent, the undersigned, hereby locates the GO 11 Lode Mining Claim on the 11 day of December, 19 91, situated in the Unknown Mining District, Eureka County, Nevada, and by this Certificate, and by right of discovery and location, claim 1500 feet, linear and horizontal measurement, along the vein thereof, said vein running 25 feet in a East direction from the point of discovery and 1475 feet in a West direction from the point of discovery, together with 300 feet on either side of the middle of said vein at the surface. The discovery monument on which Notice of Location is posted is located at said point of discovery.

The general course of this lode or vein is East and West.

The Claim is located in the NE $\frac{1}{4}$  and NW $\frac{1}{4}$  of Section 2, Township 31 North, Range 48 East, Mount Diablo Meridian, Eureka County, State of Nevada, and more particularly described by metes and bounds as follows:

Beginning at Corner No. 1 which is the Northeast corner of this mining claim, thence South a distance of 600 feet to Corner No. 2 which is the Southeast corner of this mining claim; thence West a distance of 750 feet to the South Side Center; thence West a distance of 750 feet to Corner No. 3 which is the Southwest corner of this mining claim; thence North a distance of 600 feet to the Corner No. 4 which is the Northwest corner of this mining claim; thence East a distance of 750 feet to the North Side Center; thence East a distance of 750 feet to Corner No. 1, the point of beginning.

Claim boundaries are monumented by 4" X 4" X 4' wood posts set one foot in the ground, one at each corner of the claim and one at the center of each side line. Each corner contains markings sufficient to appropriately designate it as a corner of said claim.

Beginning at Corner No. 1 which is the Northeast Corner of this claim, thence a distance of 3600 feet South and 1500 feet East to the following natural object or permanent monument, to wit: the Southeast corner, Section 2, Township 31 North, Range 48 East, Mount Diablo Meridian, State of Nevada.

Location work consisted of making the maps as provided in NRS 517.040, as amended 1985.

Located by Fred Morgan

AS AGENT FOR: GOLD FIELDS MINING COMPANY  
1687 Cole Boulevard  
Golden, Colorado 80401-3301

STATE OF Colorado ..  
COUNTY OF Delta

Fred Morgan, being first duly sworn on his oath says; that he is a citizen of the United States, and that he is of lawful age, that he is the locator of the GO 11 Mining Claim, as Agent for Gold Fields Mining Company, that said location is made in good faith, that his "Certificate of Location" is made in good faith, and in compliance with the laws of the United States and the State of Nevada; and that the matters and things stated in the foregoing "Certificate of Location" are true of his own knowledge.



Fred Morgan  
Fred Morgan, Agent

Subscribed and sworn to before me this 6 day of January, 1992.

Judith Ann Schaaf  
NOTARY PUBLIC  
699 1250 Road  
Delta, Colorado 81416

My commission expires:  
August 24, 1995

BOOK 231 PAGE 585  
OFFICIAL RECORDS  
RECORDED AT THE REQUEST OF  
Gold Fields

'92 FEB 10 P1:49

EUREKA COUNTY, NEVADA  
M.N. REBALEATI, RECORDER  
FILE NO. 139802 FEE \$ 7.25

BOOK 231 PAGE 586

139803

RECORDING REQUESTED BY  
and RETURN TO:  
Gold Fields Mining Company  
Attention: Land Department  
1687 Cole Boulevard  
Golden, Colorado 80401-3301

CERTIFICATE OF LOCATION  
NEVADA

KNOW ALL MEN BY THESE PRESENTS, THAT GOLD FIELDS MINING COMPANY, whose current mailing address is 1687 Cole Boulevard, Golden, Colorado 80401-3301, by its Agent, the undersigned, hereby locates the GO 12 Lode Mining Claim on the 11 day of December, 1991, situated in the Unknown Mining District, Eureka County, Nevada, and by this Certificate, and by right of discovery and location, claim 1500 feet, linear and horizontal measurement, along the vein thereof, said vein running 25 feet in a West direction from the point of discovery and 1475 feet in a East direction from the point of discovery, together with 300 feet on either side of the middle of said vein at the surface. The discovery monument on which Notice of Location is posted is located at said point of discovery.

The general course of this lode or vein is East and West.

The Claim is located in the NE 1/4 of Section 2, Township 31 North, Range 48 East, Mount Diablo Meridian, Eureka County, State of Nevada, and more particularly described by metes and bounds as follows:

Beginning at Corner No. 1 which is the Northeast corner of this mining claim, thence South a distance of 600 feet to Corner No. 2 which is the Southeast corner of this mining claim; thence West a distance of 750 feet to the South Side Center; thence West a distance of 750 feet to Corner No. 3 which is the Southwest corner of this mining claim; thence North a distance of 600 feet to the Corner No. 4 which is the Northwest corner of this mining claim; thence East a distance of 750 feet to the North Side Center; thence East a distance of 750 feet to Corner No. 1, the point of beginning.

Claim boundaries are monumented by 4" X 4" X 4' wood posts set one foot in the ground, one at each corner of the claim and one at the center of each side line. Each corner contains markings sufficient to appropriately designate it as a corner of said claim.

BOOK 23 | PAGE 587



Beginning at Corner No. 1 which is the Northeast Corner of this claim, thence a distance of 3600 feet South and 0 feet East to the following natural object or permanent monument, to wit: the Southeast corner, Section 2, Township 31 North, Range 48 East, Mount Diablo Meridian, State of Nevada.

Location work consisted of making the maps as provided in NRS 517.040, as amended 1985.

Located by Fred Morgan

AS AGENT FOR: GOLD FIELDS MINING COMPANY  
1687 Cole Boulevard  
Golden, Colorado 80401-3301

STATE OF Colorado ..  
COUNTY OF Delta

Fred Morgan, being first duly sworn on his oath says; that he is a citizen of the United States, and that he is of lawful age, that he is the locator of the GO 12 Mining Claim, as Agent for Gold Fields Mining Company, that said location is made in good faith, that his "Certificate of Location" is made in good faith, and in compliance with the laws of the United States and the State of Nevada; and that the matters and things stated in the foregoing "Certificate of Location" are true of his own knowledge.

Fred Morgan  
Fred Morgan, Agent

Subscribed and sworn to before me this 6 day of January, 1992

Judith Ann Scharf  
NOTARY PUBLIC  
699 1250 Road  
Delta, Colorado 81416

My commission expires:  
August 24, 1995

BOOK 231 PAGE 587  
OFFICIAL RECORDS  
RECORDED AT THE REQUEST OF  
Gold Fields  
92 FEB 10 P1:49

EUREKA COUNTY, NEVADA  
M.N. REBALEATI, RECORDER  
FILE NO. FEE \$ 7.25

139803

BOOK 231 | PAGE 588

139804

RECORDING REQUESTED BY  
and RETURN TO:  
Gold Fields Mining Company  
Attention: Land Department  
1687 Cole Boulevard  
Golden, Colorado 80401-3301

CERTIFICATE OF LOCATION  
NEVADA

KNOW ALL MEN BY THESE PRESENTS, THAT GOLD FIELDS MINING COMPANY, whose current mailing address is 1687 Cole Boulevard, Golden, Colorado 80401-3301, by its Agent, the undersigned, hereby locates the GO 13 Lode Mining Claim on the 11 day of December, 1991, situated in the Unknown Mining District, Eureka County, Nevada, and by this Certificate, and by right of discovery and location, claim 1500 feet, linear and horizontal measurement, along the vein thereof, said vein running 25 feet in a East direction from the point of discovery and 1475 feet in a West direction from the point of discovery, together with 300 feet on either side of the middle of said vein at the surface. The discovery monument on which Notice of Location is posted is located at said point of discovery.

The general course of this lode or vein is East and West.

The Claim is located in the NE $\frac{1}{4}$  and NW $\frac{1}{4}$  of Section 2,  
Township 31 North, Range 48 East, Mount Diablo Meridian,  
Eureka County, State of Nevada, and more particularly  
described by metes and bounds as follows:

Beginning at Corner No. 1 which is the Northeast corner of this mining claim, thence South a distance of 600 feet to Corner No. 2 which is the Southeast corner of this mining claim; thence West a distance of 750 feet to the South Side Center; thence West a distance of 750 feet to Corner No. 3 which is the Southwest corner of this mining claim; thence North a distance of 600 feet to the Corner No. 4 which is the Northwest corner of this mining claim; thence East a distance of 750 feet to the North Side Center; thence East a distance of 750 feet to Corner No. 1, the point of beginning.

Claim boundaries are monumented by 4" X 4" X 4' wood posts set one foot in the ground, one at each corner of the claim and one at the center of each side line. Each corner contains markings sufficient to appropriately designate it as a corner of said claim.

BOOK 23 | PAGE 589

Beginning at Corner No. 1 which is the Northeast Corner of this claim, thence a distance of 4200 feet South and 1500 feet East to the following natural object or permanent monument, to wit: the Southeast corner, Section 2, Township 31 North, Range 48 East, Mount Diablo Meridian, State of Nevada.

Location work consisted of making the maps as provided in NRS 517.040, as amended 1985.

Located by Fred Morgan

AS AGENT FOR: GOLD FIELDS MINING COMPANY  
1687 Cole Boulevard  
Golden, Colorado 80401-3301

STATE OF Colorado ..  
COUNTY OF Delta

Fred Morgan, being first duly sworn on his oath says; that he is a citizen of the United States, and that he is of lawful age, that he is the locator of the GO 13 Mining Claim, as Agent for Gold Fields Mining Company, that said location is made in good faith, that his "Certificate of Location" is made in good faith, and in compliance with the laws of the United States and the State of Nevada; and that the matters and things stated in the foregoing "Certificate of Location" are true of his own knowledge.

SEAL

Fred Morgan  
Fred Morgan, Agent

Subscribed and sworn to before me this 6 day of January,

1992

Judith Ann Schaaf  
NOTARY PUBLIC  
699 1250 Road  
Delta, Colorado 81416

My commission expires:  
August 24, 1995

BOOK 231 PAGE 589  
OFFICIAL RECORDS  
RECORDED AT THE REQUEST OF  
Gold Fields  
'92 FEB 10 P1:49

EUREKA COUNTY, NEVADA  
M.N. REBALEATI, RECORDER  
FILE NO. 139804 FEE \$ 7.25

BOOK 231 PAGE 590

139805

RECORDING REQUESTED BY  
and RETURN TO:  
Gold Fields Mining Company  
Attention: Land Department  
1687 Cole Boulevard  
Golden, Colorado 80401-3301

CERTIFICATE OF LOCATION  
NEVADA

KNOW ALL MEN BY THESE PRESENTS, THAT GOLD FIELDS MINING COMPANY, whose current mailing address is 1687 Cole Boulevard, Golden, Colorado 80401-3301, by its Agent, the undersigned, hereby locates the GO 14 Lode Mining Claim on the 11 day of December, 1991, situated in the Unknown Mining District, Eureka County, Nevada, and by this Certificate, and by right of discovery and location, claim 1500 feet, linear and horizontal measurement, along the vein thereof, said vein running 25 feet in a West direction from the point of discovery and 1475 feet in a East direction from the point of discovery, together with 300 feet on either side of the middle of said vein at the surface. The discovery monument on which Notice of Location is posted is located at said point of discovery.

The general course of this lode or vein is East and West.

The Claim is located in the NE $\frac{1}{4}$  of Section 2, Township 31 North, Range 48 East, Mount Diablo Meridian, Eureka County, State of Nevada, and more particularly described by metes and bounds as follows:

Beginning at Corner No. 1 which is the Northeast corner of this mining claim, thence South a distance of 600 feet to Corner No. 2 which is the Southeast corner of this mining claim; thence West a distance of 750 feet to the South Side Center; thence West a distance of 750 feet to Corner No. 3 which is the Southwest corner of this mining claim; thence North a distance of 600 feet to the Corner No. 4 which is the Northwest corner of this mining claim; thence East a distance of 750 feet to the North Side Center; thence East a distance of 750 feet to Corner No. 1, the point of beginning.

Claim boundaries are monumented by 4" X 4" X 4' wood posts set one foot in the ground, one at each corner of the claim and one at the center of each side line. Each corner contains markings sufficient to appropriately designate it as a corner of said claim.

BOOK 23 | PAGE 591

Beginning at Corner No. 1 which is the Northeast Corner of this claim, thence a distance of 4200 feet South and 0 feet East to the following natural object or permanent monument, to wit: the Southeast corner, Section 2, Township 31 North, Range 48 East, Mount Diablo Meridian, State of Nevada.


Location work consisted of making the maps as provided in NRS 517.040, as amended 1985.

Located by Fred Morgan

AS AGENT FOR: GOLD FIELDS MINING COMPANY  
1687 Cole Boulevard  
Golden, Colorado 80401-3301

STATE OF Colorado ..  
COUNTY OF Delta

Fred Morgan, being first duly sworn on his oath says; that he is a citizen of the United States, and that he is of lawful age, that he is the locator of the GO 14 Mining Claim, as Agent for Gold Fields Mining Company, that said location is made in good faith, that his "Certificate of Location" is made in good faith, and in compliance with the laws of the United States and the State of Nevada; and that the matters and things stated in the foregoing "Certificate of Location" are true of his own knowledge.



Fred Morgan  
Fred Morgan, Agent

Subscribed and sworn to before me this 6 day of January, 1992

Judith Ann Schaefer  
NOTARY PUBLIC  
699 1250 Road  
Delta, Colorado 81416

My commission expires:  
August 24, 1995

BOOK 231 PAGE 591  
OFFICIAL RECORDS  
RECORDED AT THE REQUEST OF

Gold Fields  
'92 FEB 10 P1:49

EUREKA COUNTY, NEVADA  
M.N. REBALEATI, RECORDER  
FILE NO. FEE \$ 7.25

139805

BOOK 231 PAGE 592



139806

RECORDING REQUESTED BY  
and RETURN TO:  
Gold Fields Mining Company  
Attention: Land Department  
1687 Cole Boulevard  
Golden, Colorado 80401-3301

CERTIFICATE OF LOCATION  
NEVADA

KNOW ALL MEN BY THESE PRESENTS, THAT GOLD FIELDS MINING COMPANY, whose current mailing address is 1687 Cole Boulevard, Golden, Colorado 80401-3301, by its Agent, the undersigned, hereby locates the GO 15 Lode Mining Claim on the 11 day of December, 1991, situated in the Unknown Mining District, Eureka County, Nevada, and by this Certificate, and by right of discovery and location, claim 1500 feet, linear and horizontal measurement, along the vein thereof, said vein running 25 feet in a East direction from the point of discovery and 1475 feet in a West direction from the point of discovery, together with 300 feet on either side of the middle of said vein at the surface. The discovery monument on which Notice of Location is posted is located at said point of discovery.

The general course of this lode or vein is East and West.

The Claim is located in the NE $\frac{1}{4}$  and NW $\frac{1}{4}$  of Section 2, Township 31 North, Range 48 East, Mount Diablo Meridian, Eureka County, State of Nevada, and more particularly described by metes and bounds as follows:

Beginning at Corner No. 1 which is the Northeast corner of this mining claim, thence South a distance of 600 feet to Corner No. 2 which is the Southeast corner of this mining claim; thence West a distance of 750 feet to the South Side Center; thence West a distance of 750 feet to Corner No. 3 which is the Southwest corner of this mining claim; thence North a distance of 600 feet to the Corner No. 4 which is the Northwest corner of this mining claim; thence East a distance of 750 feet to the North Side Center; thence East a distance of 750 feet to Corner No. 1, the point of beginning.

Claim boundaries are monumented by 4" X 4" X 4' wood posts set one foot in the ground, one at each corner of the claim and one at the center of each side line. Each corner contains markings sufficient to appropriately designate it as a corner of said claim.

BOOK 23 | PAGE 593

Beginning at Corner No. 1 which is the Northeast Corner of this claim, thence a distance of 4800 feet South and 1500 feet East to the following natural object or permanent monument, to wit: the Southeast corner, Section 2, Township 31 North, Range 48 East, Mount Diablo Meridian, State of Nevada.

Location work consisted of making the maps as provided in NRS 517.040, as amended 1985.

Located by Fred Morgan

AS AGENT FOR: GOLD FIELDS MINING COMPANY  
1687 Cole Boulevard  
Golden, Colorado 80401-3301

STATE OF Colorado ..  
COUNTY OF Delta

Fred Morgan, being first duly sworn on his oath says; that he is a citizen of the United States, and that he is of lawful age, that he is the locator of the GO 15 Mining Claim, as Agent for Gold Fields Mining Company, that said location is made in good faith, that his "Certificate of Location" is made in good faith, and in compliance with the laws of the United States and the State of Nevada; and that the matters and things stated in the foregoing "Certificate of Location" are true of his own knowledge.

SEAL

Affixed

Fred Morgan  
Fred Morgan, Agent

Subscribed and sworn to before me this 6 day of January,

1992

Judith Ann Schaefer  
NOTARY PUBLIC  
699 1250 Road  
Delta, Colorado 81416

My commission expires:  
August 24, 1995

BOOK 231 PAGE 593  
OFFICIAL RECORDS  
RECORDED AT THE REQUEST OF  
Gold Fields  
'92 FEB 10 P1:49

EUREKA COUNTY, NEVADA  
M.M. REBALEATI, RECORDER  
FILE NO. 139806  
FEES 725

BOOK 231 PAGE 594

139807

RECORDING REQUESTED BY  
and RETURN TO:  
Gold Fields Mining Company  
Attention: Land Department  
1687 Cole Boulevard  
Golden, Colorado 80401-3301

CERTIFICATE OF LOCATION  
NEVADA

KNOW ALL MEN BY THESE PRESENTS, THAT GOLD FIELDS MINING COMPANY, whose current mailing address is 1687 Cole Boulevard, Golden, Colorado 80401-3301, by its Agent, the undersigned, hereby locates the GO 16 Lode Mining Claim on the 11 day of December, 1991, situated in the Unknown Mining District, Eureka County, Nevada, and by this Certificate, and by right of discovery and location, claim 1500 feet, linear and horizontal measurement, along the vein thereof, said vein running 25 feet in a West direction from the point of discovery and 1475 feet in a East direction from the point of discovery, together with 300 feet on either side of the middle of said vein at the surface. The discovery monument on which Notice of Location is posted is located at said point of discovery.

The general course of this lode or vein is East and West.

The Claim is located in the NE $\frac{1}{4}$  of Section 2, Township 31 North, Range 48 East, Mount Diablo Meridian, Eureka County, State of Nevada, and more particularly described by metes and bounds as follows:

Beginning at Corner No. 1 which is the Northeast corner of this mining claim, thence South a distance of 600 feet to Corner No. 2 which is the Southeast corner of this mining claim; thence West a distance of 750 feet to the South Side Center; thence West a distance of 750 feet to Corner No. 3 which is the Southwest corner of this mining claim; thence North a distance of 600 feet to the Corner No. 4 which is the Northwest corner of this mining claim; thence East a distance of 750 feet to the North Side Center; thence East a distance of 750 feet to Corner No. 1, the point of beginning.

Claim boundaries are monumented by 4" X 4" X 4' wood posts set one foot in the ground, one at each corner of the claim and one at the center of each side line. Each corner contains markings sufficient to appropriately designate it as a corner of said claim.

BOOK 231 PAGE 595

Beginning at Corner No. 1 which is the Northeast Corner of this claim, thence a distance of 4800 feet South and 0 feet East to the following natural object or permanent monument, to wit: the Southeast corner, Section 2, Township 31 North, Range 48 East, Mount Diablo Meridian, State of Nevada.

Location work consisted of making the maps as provided in NRS 517.040, as amended 1985.

Located by Fred Morgan

AS AGENT FOR: GOLD FIELDS MINING COMPANY  
1687 Cole Boulevard  
Golden, Colorado 80401-3301

STATE OF Colorado ..  
COUNTY OF Delta

Fred Morgan, being first duly sworn on his oath says; that he is a citizen of the United States, and that he is of lawful age, that he is the locator of the GO 16 Mining Claim, as Agent for Gold Fields Mining Company, that said location is made in good faith, that his "Certificate of Location" is made in good faith, and in compliance with the laws of the United States and the State of Nevada; and that the matters and things stated in the foregoing "Certificate of Location" are true of his own knowledge.

SEAL

Fred Morgan  
Fred Morgan, Agent

Subscribed and sworn to before me this 6 day of January, 1992

Judith Ann Schaaf  
NOTARY PUBLIC  
699 1250 Road  
Delta, Colorado 81416

My commission expires:  
August 24, 1995

BOOK 231 PAGE 595  
OFFICIAL RECORDS  
RECORDED AT THE REQUEST OF  
Gold Fields

'92 FEB 10 P1:49

EUREKA COUNTY, NEVADA  
M.N. REBALEATI, RECORDER  
FILE NO. FEES 7.25

139807

BOOK 231 PAGE 596

139808

RECORDING REQUESTED BY  
and RETURN TO:  
Gold Fields Mining Company  
Attention: Land Department  
1687 Cole Boulevard  
Golden, Colorado 80401-3301

CERTIFICATE OF LOCATION  
NEVADA

KNOW ALL MEN BY THESE PRESENTS, THAT GOLD FIELDS MINING COMPANY, whose current mailing address is 1687 Cole Boulevard, Golden, Colorado 80401-3301, by its Agent, the undersigned, hereby locates the GO 17 Lode Mining Claim on the 11 day of December, 1991, situated in the Unknown Mining District, Eureka County, Nevada, and by this Certificate, and by right of discovery and location, claim 1500 feet, linear and horizontal measurement, along the vein thereof, said vein running 25 feet in a East direction from the point of discovery and 1475 feet in a West direction from the point of discovery, together with 300 feet on either side of the middle of said vein at the surface. The discovery monument on which Notice of Location is posted is located at said point of discovery.

The general course of this lode or vein is East and West.

The Claim is located in the NE $\frac{1}{4}$  and NW $\frac{1}{4}$  of Section 2,  
T31N, and SE $\frac{1}{4}$  and SW $\frac{1}{4}$  of Section 35, T32N,  
Township 31 & 32 North, Range 48 East, Mount Diablo Meridian,  
Eureka County, State of Nevada, and more particularly described by metes and bounds as follows:

Beginning at Corner No. 1 which is the Northeast corner of this mining claim, thence South a distance of 600 feet to Corner No. 2 which is the Southeast corner of this mining claim; thence West a distance of 750 feet to the South Side Center; thence West a distance of 750 feet to Corner No. 3 which is the Southwest corner of this mining claim; thence North a distance of 600 feet to the Corner No. 4 which is the Northwest corner of this mining claim; thence East a distance of 750 feet to the North Side Center; thence East a distance of 750 feet to Corner No. 1, the point of beginning.

Claim boundaries are monumented by 4" X 4" X 4' wood posts set one foot in the ground, one at each corner of the claim and one at the center of each side line. Each corner contains markings sufficient to appropriately designate it as a corner of said claim.

BOOK 23 | PAGE 597



Beginning at Corner No. 1 which is the Northeast Corner of this claim, thence a distance of 5400 feet South and 1500 feet East to the following natural object or permanent monument, to wit: the Southeast corner, Section 2, Township 31 North, Range 48 East, Mount Diablo Meridian, State of Nevada.


Location work consisted of making the maps as provided in NRS 517.040, as amended 1985.

Located by Fred Morgan

AS AGENT FOR: GOLD FIELDS MINING COMPANY  
1687 Cole Boulevard  
Golden, Colorado 80401-3301

STATE OF Colorado ..  
COUNTY OF Delta

Fred Morgan, being first duly sworn on his oath says; that he is a citizen of the United States, and that he is of lawful age, that he is the locator of the GO 17 Mining Claim, as Agent for Gold Fields Mining Company, that said location is made in good faith, that his "Certificate of Location" is made in good faith, and in compliance with the laws of the United States and the State of Nevada; and that the matters and things stated in the foregoing "Certificate of Location" are true of his own knowledge.



Fred Morgan  
Fred Morgan, Agent

Affirmed and sworn to before me this 6 day of January, 1992.

Judith Ann Schaefer  
NOTARY PUBLIC  
699 1250 Road  
Delta, Colorado 81416

My commission expires:  
August 24, 1995

BOOK 231 PAGE 597  
OFFICIAL RECORDS  
RECORDED AT THE REQUEST OF  
Gold Fields  
92 FEB 10 P1:49

EUREKA COUNTY, NEVADA  
M.N. REBALEATI, RECORDER  
FILE NO. FEES 7.25

139808

BOOK 231 PAGE 598

139809

RECORDING REQUESTED BY  
and RETURN TO:  
Gold Fields Mining Company  
Attention: Land Department  
1687 Cole Boulevard  
Golden, Colorado 80401-3301

CERTIFICATE OF LOCATION  
NEVADA

KNOW ALL MEN BY THESE PRESENTS, THAT GOLD FIELDS MINING COMPANY, whose current mailing address is 1687 Cole Boulevard, Golden, Colorado 80401-3301, by its Agent, the undersigned, hereby locates the GO 18 Lode Mining Claim on the 11 day of December, 1991, situated in the Unknown Mining District, Eureka County, Nevada, and by this Certificate, and by right of discovery and location, claim 1500 feet, linear and horizontal measurement, along the vein thereof, said vein running 25 feet in a West direction from the point of discovery and 1475 feet in a East direction from the point of discovery, together with 300 feet on either side of the middle of said vein at the surface. The discovery monument on which Notice of Location is posted is located at said point of discovery.

The general course of this lode or vein is East and West.

The Claim is located in the NE $\frac{1}{4}$  of Section 2, T31N and SE $\frac{1}{4}$  of Section 35, T32N, Township 31 & 32 North, Range 48 East, Mount Diablo Meridian, Eureka County, State of Nevada, and more particularly described by metes and bounds as follows:

Beginning at Corner No. 1 which is the Northeast corner of this mining claim, thence South a distance of 600 feet to Corner No. 2 which is the Southeast corner of this mining claim; thence West a distance of 750 feet to the South Side Center; thence West a distance of 750 feet to Corner No. 3 which is the Southwest corner of this mining claim; thence North a distance of 600 feet to the Corner No. 4 which is the Northwest corner of this mining claim; thence East a distance of 750 feet to the North Side Center; thence East a distance of 750 feet to Corner No. 1, the point of beginning.

Claim boundaries are monumented by 4" X 4" X 4' wood posts set one foot in the ground, one at each corner of the claim and one at the center of each side line. Each corner contains markings sufficient to appropriately designate it as a corner of said claim.

BOOK 231 PAGE 599

Beginning at Corner No. 1 which is the Northeast Corner of this claim, thence a distance of 5400 feet South and 0 feet East to the following natural object or permanent monument, to wit: the Southeast corner, Section 2, Township 31 North, Range 48 East, Mount Diablo Meridian, State of Nevada.

Location work consisted of making the maps as provided in NRS 517.040, as amended 1985.

Located by Fred Morgan

AS AGENT FOR: GOLD FIELDS MINING COMPANY  
1687 Cole Boulevard  
Golden, Colorado 80401-3301

STATE OF Colorado ..  
COUNTY OF Delta

Fred Morgan, being first duly sworn on his oath says; that he is a citizen of the United States, and that he is of lawful age, that he is the locator of the GO 18 Mining Claim, as Agent for Gold Fields Mining Company, that said location is made in good faith, that his "Certificate of Location" is made in good faith, and in compliance with the laws of the United States and the State of Nevada; and that the matters and things stated in the foregoing "Certificate of Location" are true of his own knowledge.



Judith Ann Schaefer  
NOTARY PUBLIC  
699 1250 Road  
Delta, Colorado 81416

My commission expires:  
August 24, 1995

Fred Morgan  
Fred Morgan, Agent

Subscribed and sworn to before me this 6 day of January, 1992

BOOK 231 PAGE 599  
OFFICIAL RECORDS  
RECORDED AT THE REQUEST OF  
Gold Fields  
92 FEB 10 P1 51

EUREKA COUNTY, NEVADA  
M.N. REBALEATI, RECORDER  
FILE NO. FEES \$ 7.25

139809

BOOK 231 PAGE 600