

RECORDING REQUESTED BY
and RETURN TO:
Gold Fields Mining Company
Attention: Land Department
1687 Cole Boulevard
Golden, Colorado 80401-3301

CERTIFICATE OF LOCATION
NEVADA

KNOW ALL MEN BY THESE PRESENTS, THAT GOLD FIELDS MINING COMPANY, whose current mailing address is 1687 Cole Boulevard, Golden, Colorado 80401-3301, by its Agent, the undersigned, hereby locates the GO 19 Lode Mining Claim on the 11 day of December, 1991, situated in the Unknown Mining District, Eureka County, Nevada, and by this Certificate, and by right of discovery and location, claim 1500 feet, linear and horizontal measurement, along the vein thereof, said vein running 25 feet in a East direction from the point of discovery and 1475 feet in a West direction from the point of discovery, together with 300 feet on either side of the middle of said vein at the surface. The discovery monument on which Notice of Location is posted is located at said point of discovery.

The general course of this lode or vein is East and West.

The Claim is located in the SW $\frac{1}{4}$ of Section 2, and SE $\frac{1}{4}$ of Section 3, Township 31 North, Range 48 East, Mount Diablo Meridian, Eureka County, State of Nevada, and more particularly described by metes and bounds as follows:

Beginning at Corner No. 1 which is the Northeast corner of this mining claim, thence South a distance of 600 feet to Corner No. 2 which is the Southeast corner of this mining claim; thence West a distance of 750 feet to the South Side Center; thence West a distance of 750 feet to Corner No. 3 which is the Southwest corner of this mining claim; thence North a distance of 600 feet to the Corner No. 4 which is the Northwest corner of this mining claim; thence East a distance of 750 feet to the North Side Center; thence East a distance of 750 feet to Corner No. 1, the point of beginning.

Claim boundaries are monumented by 4" X 4" X 4' wood posts set one foot in the ground, one at each corner of the claim and one at the center of each side line. Each corner contains markings sufficient to appropriately designate it as a corner of said claim.

Beginning at Corner No. 1 which is the Northeast Corner of this claim, thence a distance of 600 feet South and 4500 feet East to the following natural object or permanent monument, to wit: the Southeast corner, Section 2, Township 31 North, Range 48 East, Mount Diablo Meridian, State of Nevada.

Location work consisted of making the maps as provided in NRS 517.040, as amended 1985.

Located by Fred Morgan

AS AGENT FOR: GOLD FIELDS MINING COMPANY
1687 Cole Boulevard
Golden, Colorado 80401-3301

STATE OF Colorado ..
COUNTY OF Delta

Fred Morgan, being first duly sworn on his oath says; that he is a citizen of the United States, and that he is of lawful age, that he is the locator of the GO 19 Mining Claim, as Agent for Gold Fields Mining Company, that said location is made in good faith, that his "Certificate of Location" is made in good faith, and in compliance with the laws of the United States and the State of Nevada; and that the matters and things stated in the foregoing "Certificate of Location" are true of his own knowledge.

Fred Morgan
Fred Morgan, Agent

1992 subscribed and sworn to before me this 6 day of January,

SEAL
Affixed

Janith Ann Schaaf
NOTARY PUBLIC
699 1250 Road
Delta, Colorado 81416

My commission expires:
August 24, 1995

BOOK 232 PAGE 001
OFFICIAL RECORDS
RECORDED AT THE REQUEST OF
Gold Fields
'92 FEB 10 P2:07

EUREKA COUNTY, NEVADA
M.N. REBALEATI, RECORDER
FILE NO. 139810 FEES \$25

BOOK 232 PAGE 002

139811

RECORDING REQUESTED BY
and RETURN TO:
Gold Fields Mining Company
Attention: Land Department
1687 Cole Boulevard
Golden, Colorado 80401-3301

CERTIFICATE OF LOCATION
NEVADA

KNOW ALL MEN BY THESE PRESENTS, THAT GOLD FIELDS MINING COMPANY, whose current mailing address is 1687 Cole Boulevard, Golden, Colorado 80401-3301, by its Agent, the undersigned, hereby locates the GO 20 Lode Mining Claim on the 11 day of December, 1991, situated in the Unknown Mining District, Eureka County, Nevada, and by this Certificate, and by right of discovery and location, claim 1500 feet, linear and horizontal measurement, along the vein thereof, said vein running 25 feet in a West direction from the point of discovery and 1475 feet in a East direction from the point of discovery, together with 300 feet on either side of the middle of said vein at the surface. The discovery monument on which Notice of Location is posted is located at said point of discovery.

The general course of this lode or vein is East and West.

The Claim is located in the SW $\frac{1}{4}$ of Section 2
Township 31 North, Range 48 East, Mount Diablo Meridian,
Eureka County, State of Nevada, and more particularly
described by metes and bounds as follows:

Beginning at Corner No. 1 which is the Northeast corner of this mining claim, thence South a distance of 600 feet to Corner No. 2 which is the Southeast corner of this mining claim; thence West a distance of 750 feet to the South Side Center; thence West a distance of 750 feet to Corner No. 3 which is the Southwest corner of this mining claim; thence North a distance of 600 feet to the Corner No. 4 which is the Northwest corner of this mining claim; thence East a distance of 750 feet to the North Side Center; thence East a distance of 750 feet to Corner No. 1, the point of beginning.

Claim boundaries are monumented by 4" X 4" X 4' wood posts set one foot in the ground, one at each corner of the claim and one at the center of each side line. Each corner contains markings sufficient to appropriately designate it as a corner of said claim.

BOOK 232 PAGE 003

Beginning at Corner No. 1 which is the Northeast Corner of this claim, thence a distance of 600 feet South and 3000 feet East to the following natural object or permanent monument, to wit: the Southeast corner, Section 2, Township 31 North, Range 48 East, Mount Diablo Meridian, State of Nevada.

Location work consisted of making the maps as provided in NRS 517.040, as amended 1985.

Located by Fred Morgan
AS AGENT FOR: GOLD FIELDS MINING COMPANY
1687 Cole Boulevard
Golden, Colorado 80401-3301

STATE OF Colorado ..
COUNTY OF Delta

Fred Morgan, being first duly sworn on his oath says; that he is a citizen of the United States, and that he is of lawful age, that he is the locator of the GO 20 Mining Claim, as Agent for Gold Fields Mining Company, that said location is made in good faith, that his "Certificate of Location" is made in good faith, and in compliance with the laws of the United States and the State of Nevada; and that the matters and things stated in the foregoing "Certificate of Location" are true of his own knowledge.

Fred Morgan
Fred Morgan, Agent

Subscribed and sworn to before me this 6 day of January, 1992

Judith Ann Schaefer
NOTARY PUBLIC
699 1250 Road
Delta, Colorado 81416

My commission expires:
August 24, 1995

BOOK 232 PAGE 003
OFFICIAL RECORDS
RECORDED AT THE REQUEST OF
Gold Fields

'92 FEB 10 P2:07

EUREKA COUNTY, NEVADA
M.N. REBALEATI, RECORDER
FILE NO. FEES 7.25

139811

BOOK 232 PAGE 004

139812

RECORDING REQUESTED BY
and RETURN TO:
Gold Fields Mining Company
Attention: Land Department
1687 Cole Boulevard
Golden, Colorado 80401-3301

CERTIFICATE OF LOCATION
NEVADA

KNOW ALL MEN BY THESE PRESENTS, THAT GOLD FIELDS MINING COMPANY, whose current mailing address is 1687 Cole Boulevard, Golden, Colorado 80401-3301, by its Agent, the undersigned, hereby locates the GO 21 Lode Mining Claim on the 11 day of December, 1991, situated in the Unknown Mining District, Eureka County, Nevada, and by this Certificate, and by right of discovery and location, claim 1500 feet, linear and horizontal measurement, along the vein thereof, said vein running 25 feet in a East direction from the point of discovery and 1475 feet in a West direction from the point of discovery, together with 300 feet on either side of the middle of said vein at the surface. The discovery monument on which Notice of Location is posted is located at said point of discovery.

The general course of this lode or vein is East and West.

The Claim is located in the SW $\frac{1}{4}$ of Section 2 and SE $\frac{1}{4}$ of Section 3, Township 31 North, Range 48 East, Mount Diablo Meridian, Eureka County, State of Nevada, and more particularly described by metes and bounds as follows:

Beginning at Corner No. 1 which is the Northeast corner of this mining claim, thence South a distance of 600 feet to Corner No. 2 which is the Southeast corner of this mining claim; thence West a distance of 750 feet to the South Side Center; thence West a distance of 750 feet to Corner No. 3 which is the Southwest corner of this mining claim; thence North a distance of 600 feet to the Corner No. 4 which is the Northwest corner of this mining claim; thence East a distance of 750 feet to the North Side Center; thence East a distance of 750 feet to Corner No. 1, the point of beginning.

Claim boundaries are monumented by 4" X 4" X 4' wood posts set one foot in the ground, one at each corner of the claim and one at the center of each side line. Each corner contains markings sufficient to appropriately designate it as a corner of said claim.

BOOK 232 PAGE 005

Beginning at Corner No. 1 which is the Northeast Corner of this claim, thence a distance of 1200 feet South and 4500 feet East to the following natural object or permanent monument, to wit: the Southeast corner, Section 2, Township 31 North, Range 48 East, Mount Diablo Meridian, State of Nevada.

Location work consisted of making the maps as provided in NRS 517.040, as amended 1985.

Located by Fred Morgan

AS AGENT FOR: GOLD FIELDS MINING COMPANY
1687 Cole Boulevard
Golden, Colorado 80401-3301

STATE OF Colorado ..
COUNTY OF Delta

Fred Morgan, being first duly sworn on his oath says; that he is a citizen of the United States, and that he is of lawful age, that he is the locator of the GO 21 Mining Claim, as Agent for Gold Fields Mining Company, that said location is made in good faith, that his "Certificate of Location" is made in good faith, and in compliance with the laws of the United States and the State of Nevada; and that the matters and things stated in the foregoing "Certificate of Location" are true of his own knowledge.

Fred Morgan
Fred Morgan, Agent

Subscribed and sworn to before me this 6 day of January, 1992

Judith Anne Schrag
NOTARY PUBLIC
699 1250 Road
Delta, Colorado 81416

My commission expires:
August 24, 1995

BOOK 232 PAGE 005
OFFICIAL RECORDS
RECORDED AT THE REQUEST OF
Gold Fields
'92 FEB 10 P2:08

EUREKA COUNTY, NEVADA
M.N. REBALEATI, RECORDER
FILE NO. FEES 7.25

139812

BOOK 232 PAGE 006

139813

RECORDING REQUESTED BY
and RETURN TO:
Gold Fields Mining Company
Attention: Land Department
1687 Cole Boulevard
Golden, Colorado 80401-3301

CERTIFICATE OF LOCATION
NEVADA

KNOW ALL MEN BY THESE PRESENTS, THAT GOLD FIELDS MINING COMPANY, whose current mailing address is 1687 Cole Boulevard, Golden, Colorado 80401-3301, by its Agent, the undersigned, hereby locates the GO 22 Lode Mining Claim on the 11 day of December, 1991, situated in the Unknown Mining District, Eureka County, Nevada, and by this Certificate, and by right of discovery and location, claim 1500 feet, linear and horizontal measurement, along the vein thereof, said vein running 25 feet in a West direction from the point of discovery and 1475 feet in a East direction from the point of discovery, together with 300 feet on either side of the middle of said vein at the surface. The discovery monument on which Notice of Location is posted is located at said point of discovery.

The general course of this lode or vein is East and West.

The Claim is located in the SW $\frac{1}{4}$ of Section 2,
Township 31 North, Range 48 East, Mount Diablo Meridian,
Eureka County, State of Nevada, and more particularly
described by metes and bounds as follows:

Beginning at Corner No. 1 which is the Northeast corner of this mining claim, thence South a distance of 600 feet to Corner No. 2 which is the Southeast corner of this mining claim; thence West a distance of 750 feet to the South Side Center; thence West a distance of 750 feet to Corner No. 3 which is the Southwest corner of this mining claim; thence North a distance of 600 feet to the Corner No. 4 which is the Northwest corner of this mining claim; thence East a distance of 750 feet to the North Side Center; thence East a distance of 750 feet to Corner No. 1, the point of beginning.

Claim boundaries are monumented by 4" X 4" X 4' wood posts set one foot in the ground, one at each corner of the claim and one at the center of each side line. Each corner contains markings sufficient to appropriately designate it as a corner of said claim.

BOOK 232 PAGE 007

Beginning at Corner No. 1 which is the Northeast Corner of this claim, thence a distance of 1200 feet South and 3000 feet East to the following natural object or permanent monument, to wit: the Southeast corner, Section 2, Township 31 North, Range 48 East, Mount Diablo Meridian, State of Nevada.

Location work consisted of making the maps as provided in NRS 517.040, as amended 1985.

Located by Fred Morgan
AS AGENT FOR: GOLD FIELDS MINING COMPANY
1687 Cole Boulevard
Golden, Colorado 80401-3301

STATE OF Colorado ..
COUNTY OF Delta

Fred Morgan, being first duly sworn on his oath says; that he is a citizen of the United States, and that he is of lawful age, that he is the locator of the GO 22 Mining Claim, as Agent for Gold Fields Mining Company, that said location is made in good faith, that his "Certificate of Location" is made in good faith, and in compliance with the laws of the United States and the State of Nevada; and that the matters and things stated in the foregoing "Certificate of Location" are true of his own knowledge.

Fred Morgan
Fred Morgan, Agent
Subscribed and sworn to before me this 6 day of January, 1992

Judith Ann Schaaf
NOTARY PUBLIC
699 1250 Road
Delta, Colorado 81416

My commission expires:
August 24, 1995

BOOK 232 PAGE 007
OFFICIAL RECORDS
RECORDED AT THE REQUEST OF
Gold Fields
'92 FEB 10 P2:08

EUREKA COUNTY, NEVADA
M.N. REBALEATI, RECORDER
FILE NO. 725
139813

BOOK 232 PAGE 008

139814

RECORDING REQUESTED BY
and RETURN TO:
Gold Fields Mining Company
Attention: Land Department
1687 Cole Boulevard
Golden, Colorado 80401-3301

CERTIFICATE OF LOCATION
NEVADA

KNOW ALL MEN BY THESE PRESENTS, THAT GOLD FIELDS MINING COMPANY, whose current mailing address is 1687 Cole Boulevard, Golden, Colorado 80401-3301, by its Agent, the undersigned, hereby locates the GO 23 Lode Mining Claim on the 11 day of December, 1991, situated in the Unknown Mining District, Eureka County, Nevada, and by this Certificate, and by right of discovery and location, claim 1500 feet, linear and horizontal measurement, along the vein thereof, said vein running 25 feet in a East direction from the point of discovery and 1475 feet in a West direction from the point of discovery, together with 300 feet on either side of the middle of said vein at the surface. The discovery monument on which Notice of Location is posted is located at said point of discovery.

The general course of this lode or vein is East and West.

The Claim is located in the SW $\frac{1}{4}$ of Section 2 and SE $\frac{1}{4}$ of Section 3, Township 31 North, Range 48 East, Mount Diablo Meridian, Eureka County, State of Nevada, and more particularly described by metes and bounds as follows:

Beginning at Corner No. 1 which is the Northeast corner of this mining claim, thence South a distance of 600 feet to Corner No. 2 which is the Southeast corner of this mining claim; thence West a distance of 750 feet to the South Side Center; thence West a distance of 750 feet to Corner No. 3 which is the Southwest corner of this mining claim; thence North a distance of 600 feet to the Corner No. 4 which is the Northwest corner of this mining claim; thence East a distance of 750 feet to the North Side Center; thence East a distance of 750 feet to Corner No. 1, the point of beginning.

Claim boundaries are monumented by 4" X 4" X 4' wood posts set one foot in the ground, one at each corner of the claim and one at the center of each side line. Each corner contains markings sufficient to appropriately designate it as a corner of said claim.

BOOK 232 PAGE 009

Beginning at Corner No. 1 which is the Northeast Corner of this claim, thence a distance of 1800 feet South and 4500 feet East to the following natural object or permanent monument, to wit: the Southeast corner, Section 2, Township 31 North, Range 48 East, Mount Diablo Meridian, State of Nevada.

Location work consisted of making the maps as provided in NRS 517.040, as amended 1985.

Located by Fred Morgan

AS AGENT FOR: GOLD FIELDS MINING COMPANY
1687 Cole Boulevard
Golden, Colorado 80401-3301

STATE OF Colorado ..
COUNTY OF Delta

Fred Morgan, being first duly sworn on his oath says; that he is a citizen of the United States, and that he is of lawful age, that he is the locator of the GO 23 Mining Claim, as Agent for Gold Fields Mining Company, that said location is made in good faith, that his "Certificate of Location" is made in good faith, and in compliance with the laws of the United States and the State of Nevada; and that the matters and things stated in the foregoing "Certificate of Location" are true of his own knowledge.

SEAL

Affixed

Fred Morgan
Fred Morgan, Agent

Subscribed and sworn to before me this 6 day of January, 1992

Judith Ann Schaefer
NOTARY PUBLIC
699 1250 Road
Delta, Colorado 81416

My commission expires:
August 24, 1995

BOOK 232 PAGE 009
OFFICIAL RECORDS
RECORDED AT THE REQUEST OF
Gold Fields
92 FEB 10 P2:08

EUREKA COUNTY, NEVADA
M.N. REBALEATI, RECORDER
FILE NO. FEES 725

139811

BOOK 232 PAGE 10

139815

RECORDING REQUESTED BY
and RETURN TO:
Gold Fields Mining Company
Attention: Land Department
1687 Cole Boulevard
Golden, Colorado 80401-3301

CERTIFICATE OF LOCATION
NEVADA

KNOW ALL MEN BY THESE PRESENTS, THAT GOLD FIELDS MINING COMPANY, whose current mailing address is 1687 Cole Boulevard, Golden, Colorado 80401-3301, by its Agent, the undersigned, hereby locates the GO 24 Lode Mining Claim on the 11 day of December, 1991, situated in the Unknown Mining District, Eureka County, Nevada, and by this Certificate, and by right of discovery and location, claim 1500 feet, linear and horizontal measurement, along the vein thereof, said vein running 25 feet in a West direction from the point of discovery and 1475 feet in a East direction from the point of discovery, together with 300 feet on either side of the middle of said vein at the surface. The discovery monument on which Notice of Location is posted is located at said point of discovery.

The general course of this lode or vein is East and West.

The Claim is located in the SW1 of Section 2,

Township 31 North, Range 48 East, Mount Diablo Meridian, Eureka County, State of Nevada, and more particularly described by metes and bounds as follows:

Beginning at Corner No. 1 which is the Northeast corner of this mining claim, thence South a distance of 600 feet to Corner No. 2 which is the Southeast corner of this mining claim; thence West a distance of 750 feet to the South Side Center; thence West a distance of 750 feet to Corner No. 3 which is the Southwest corner of this mining claim; thence North a distance of 600 feet to the Corner No. 4 which is the Northwest corner of this mining claim; thence East a distance of 750 feet to the North Side Center; thence East a distance of 750 feet to Corner No. 1, the point of beginning.

Claim boundaries are monumented by 4" X 4" X 4' wood posts set one foot in the ground, one at each corner of the claim and one at the center of each side line. Each corner contains markings sufficient to appropriately designate it as a corner of said claim.

BOOK 232 PAGE 011

Beginning at Corner No. 1 which is the Northeast Corner of this claim, thence a distance of 1800 feet South and 3000 feet East to the following natural object or permanent monument, to wit: the Southeast corner, Section 2, Township 31 North, Range 48 East, Mount Diablo Meridian, State of Nevada.

Location work consisted of making the maps as provided in NRS 517.040, as amended 1985.

Located by Fred Morgan

AS AGENT FOR: GOLD FIELDS MINING COMPANY
1687 Cole Boulevard
Golden, Colorado 80401-3301

STATE OF Colorado ..
COUNTY OF Delta

Fred Morgan, being first duly sworn on his oath says; that he is a citizen of the United States, and that he is of lawful age, that he is the locator of the GO 24 Mining Claim, as Agent for Gold Fields Mining Company, that said location is made in good faith, that his "Certificate of Location" is made in good faith, and in compliance with the laws of the United States and the State of Nevada; and that the matters and things stated in the foregoing "Certificate of Location" are true of his own knowledge.

Fred Morgan
Fred Morgan, Agent

Subscribed and sworn to before me this 6 day of January,
1992. **SEAL Affixed**

Judith Ann Schaaf
NOTARY PUBLIC
699 1250 Road
Delta, Colorado 81416

My commission expires:
August 24, 1995

BOOK 232 PAGE 011
OFFICIAL RECORDS
RECORDED AT THE REQUEST OF
Gold Fields
92 FEB 10 P2:08

EUREKA COUNTY, NEVADA
M.N. REBALEATI, RECORDER
FILE NO. 725 FEE \$ 7.25

139815

BOOK 232 PAGE 012

RECORDING REQUESTED BY
and RETURN TO:
Gold Fields Mining Company
Attention: Land Department
1687 Cole Boulevard
Golden, Colorado 80401-3301

CERTIFICATE OF LOCATION
NEVADA

KNOW ALL MEN BY THESE PRESENTS, THAT GOLD FIELDS MINING COMPANY, whose current mailing address is 1687 Cole Boulevard, Golden, Colorado 80401-3301, by its Agent, the undersigned, hereby locates the GO 25 Lode Mining Claim on the 11 day of December, 1991, situated in the Unknown Mining District, Eureka County, Nevada, and by this Certificate, and by right of discovery and location, claim 1500 feet, linear and horizontal measurement, along the vein thereof, said vein running 25 feet in a East direction from the point of discovery and 1475 feet in a West direction from the point of discovery, together with 300 feet on either side of the middle of said vein at the surface. The discovery monument on which Notice of Location is posted is located at said point of discovery.

The general course of this lode or vein is East and West.

The Claim is located in the SW $\frac{1}{4}$ of Section 2, and SE $\frac{1}{4}$ of Section 3, Township 31 North, Range 48 East, Mount Diablo Meridian, Eureka County, State of Nevada, and more particularly described by metes and bounds as follows:

Beginning at Corner No. 1 which is the Northeast corner of this mining claim, thence South a distance of 600 feet to Corner No. 2 which is the Southeast corner of this mining claim; thence West a distance of 750 feet to the South Side Center; thence West a distance of 750 feet to Corner No. 3 which is the Southwest corner of this mining claim; thence North a distance of 600 feet to the Corner No. 4 which is the Northwest corner of this mining claim; thence East a distance of 750 feet to the North Side Center; thence East a distance of 750 feet to Corner No. 1, the point of beginning.

Claim boundaries are monumented by 4" X 4" X 4' wood posts set one foot in the ground, one at each corner of the claim and one at the center of each side line. Each corner contains markings sufficient to appropriately designate it as a corner of said claim.

Beginning at Corner No. 1 which is the Northeast Corner of this claim, thence a distance of 2400 feet South and 4500 feet East to the following natural object or permanent monument, to wit: the Southeast corner, Section 2, Township 31 North, Range 48 East, Mount Diablo Meridian, State of Nevada.

Location work consisted of making the maps as provided in NRS 517.040, as amended 1985.

Located by Fred Morgan

AS AGENT FOR: GOLD FIELDS MINING COMPANY
1687 Cole Boulevard
Golden, Colorado 80401-3301

STATE OF Colorado ..
COUNTY OF Delta

Fred Morgan, being first duly sworn on his oath says; that he is a citizen of the United States, and that he is of lawful age, that he is the locator of the GO 25 Mining Claim, as Agent for Gold Fields Mining Company, that said location is made in good faith, that his "Certificate of Location" is made in good faith, and in compliance with the laws of the United States and the State of Nevada; and that the matters and things stated in the foregoing "Certificate of Location" are true of his own knowledge.



Fred Morgan
Fred Morgan, Agent

Affirmed and sworn to before me this 6 day of January, 1992.

Judith Ann Schaefer
NOTARY PUBLIC
699 1250 Road
Delta, Colorado 81416

My commission expires:
August 24, 1995

BOOK 232 PAGE 013
OFFICIAL RECORDS
RECORDED AT THE REQUEST OF
Gold Fields
'92 FEB 10 P2:08

EUREKA COUNTY, NEVADA
M.N. REBALEATI, RECORDER
FILE NO. FEE \$ 7.25

139816

BOOK 232 PAGE 014

RECORDING REQUESTED BY
and RETURN TO:
Gold Fields Mining Company
Attention: Land Department
1687 Cole Boulevard
Golden, Colorado 80401-3301

CERTIFICATE OF LOCATION
NEVADA

KNOW ALL MEN BY THESE PRESENTS, THAT GOLD FIELDS MINING COMPANY, whose current mailing address is 1687 Cole Boulevard, Golden, Colorado 80401-3301, by its Agent, the undersigned, hereby locates the GO 26 Lode Mining Claim on the 11 day of December, 1991, situated in the Unknown Mining District, Eureka County, Nevada, and by this Certificate, and by right of discovery and location, claim 1500 feet, linear and horizontal measurement, along the vein thereof, said vein running 25 feet in a West direction from the point of discovery and 1475 feet in a East direction from the point of discovery, together with 300 feet on either side of the middle of said vein at the surface. The discovery monument on which Notice of Location is posted is located at said point of discovery.

The general course of this lode or vein is East and West.

The Claim is located in the SW $\frac{1}{4}$ of Section 2, Township 31 North, Range 48 East, Mount Diablo Meridian, Eureka County, State of Nevada, and more particularly described by metes and bounds as follows:

Beginning at Corner No. 1 which is the Northeast corner of this mining claim, thence South a distance of 600 feet to Corner No. 2 which is the Southeast corner of this mining claim; thence West a distance of 750 feet to the South Side Center; thence West a distance of 750 feet to Corner No. 3 which is the Southwest corner of this mining claim; thence North a distance of 600 feet to the Corner No. 4 which is the Northwest corner of this mining claim; thence East a distance of 750 feet to the North Side Center; thence East a distance of 750 feet to Corner No. 1, the point of beginning.

Claim boundaries are monumented by 4" X 4" X 4' wood posts set one foot in the ground, one at each corner of the claim and one at the center of each side line. Each corner contains markings sufficient to appropriately designate it as a corner of said claim.

BOOK 232 PAGE 015


Beginning at Corner No. 1 which is the Northeast Corner of this claim, thence a distance of 2400 feet South and 3000 feet East to the following natural object or permanent monument, to wit: the Southeast corner, Section 2, Township 31 North, Range 48 East, Mount Diablo Meridian, State of Nevada.

Location work consisted of making the maps as provided in NRS 517.040, as amended 1985.

Located by Fred Morgan
AS AGENT FOR: GOLD FIELDS MINING COMPANY
1687 Cole Boulevard
Golden, Colorado 80401-3301

STATE OF Colorado ..
COUNTY OF Delta

Fred Morgan, being first duly sworn on his oath says; that he is a citizen of the United States, and that he is of lawful age, that he is the locator of the GO 26 Mining Claim, as Agent for Gold Fields Mining Company, that said location is made in good faith, that his "Certificate of Location" is made in good faith, and in compliance with the laws of the United States and the State of Nevada; and that the matters and things stated in the foregoing "Certificate of Location" are true of his own knowledge.



Fred Morgan
Fred Morgan, Agent

subscribed and sworn to before me this 6 day of January,
1992

Judith Ann Schaefer
NOTARY PUBLIC
699 1250 Road
Delta, Colorado 81416

My commission expires:
August 24, 1995

BOOK 232 PAGE 015
OFFICIAL RECORDS
RECORDED AT THE REQUEST OF
Gold Fields
'92 FEB 10 P2:08

EUREKA COUNTY, NEVADA
M.N. REBALEATI, RECORDER
FILE NO. FEE \$ 7.25

139-17

BOOK 232 PAGE 16

RECORDING REQUESTED BY
and RETURN TO:
Gold Fields Mining Company
Attention: Land Department
1687 Cole Boulevard
Golden, Colorado 80401-3301

CERTIFICATE OF LOCATION
NEVADA

KNOW ALL MEN BY THESE PRESENTS, THAT GOLD FIELDS MINING COMPANY, whose current mailing address is 1687 Cole Boulevard, Golden, Colorado 80401-3301, by its Agent, the undersigned, hereby locates the GO 27 Lode Mining Claim on the 11 day of December, 1991, situated in the Unknown Mining District, Eureka County, Nevada, and by this Certificate, and by right of discovery and location, claim 1500 feet, linear and horizontal measurement, along the vein thereof, said vein running 25 feet in a East direction from the point of discovery and 1475 feet in a West direction from the point of discovery, together with 300 feet on either side of the middle of said vein at the surface. The discovery monument on which Notice of Location is posted is located at said point of discovery.

The general course of this lode or vein is East and West.

The Claim is located in the SW $\frac{1}{4}$ and NW $\frac{1}{4}$ of Section 2, and SE $\frac{1}{4}$ and NE $\frac{1}{4}$ of Section 3, Township 31 North, Range 48 East, Mount Diablo Meridian, Eureka County, State of Nevada, and more particularly described by metes and bounds as follows:

Beginning at Corner No. 1 which is the Northeast corner of this mining claim, thence South a distance of 600 feet to Corner No. 2 which is the Southeast corner of this mining claim; thence West a distance of 750 feet to the South Side Center; thence West a distance of 750 feet to Corner No. 3 which is the Southwest corner of this mining claim; thence North a distance of 600 feet to the Corner No. 4 which is the Northwest corner of this mining claim; thence East a distance of 750 feet to the North Side Center; thence East a distance of 750 feet to Corner No. 1, the point of beginning.

Claim boundaries are monumented by 4" X 4" X 4' wood posts set one foot in the ground, one at each corner of the claim and one at the center of each side line. Each corner contains markings sufficient to appropriately designate it as a corner of said claim.

Beginning at Corner No. 1 which is the Northeast Corner of this claim, thence a distance of 3000 feet South and 4500 feet East to the following natural object or permanent monument, to wit: the Southeast corner, Section 2, Township 31 North, Range 48 East, Mount Diablo Meridian, State of Nevada.

Location work consisted of making the maps as provided in NRS 517.040, as amended 1985.

Located by Fred Morgan
AS AGENT FOR: GOLD FIELDS MINING COMPANY
1687 Cole Boulevard
Golden, Colorado 80401-3301

STATE OF Colorado ..
COUNTY OF Delta

Fred Morgan, being first duly sworn on his oath says; that he is a citizen of the United States, and that he is of lawful age, that he is the locator of the GO 27 Mining Claim, as Agent for Gold Fields Mining Company, that said location is made in good faith, that his "Certificate of Location" is made in good faith, and in compliance with the laws of the United States and the State of Nevada; and that the matters and things stated in the foregoing "Certificate of Location" are true of his own knowledge.

Fred Morgan
Fred Morgan, Agent

Subscribed and sworn to before me this 6 day of January,
1992

Judith Ann Schaefer
NOTARY PUBLIC
699 1250 Road
Delta, Colorado 81416

My commission expires:
August 24, 1995

BOOK 232 PAGE 017
OFFICIAL RECORDS
RECORDED AT THE REQUEST OF
Gold Fields
92 FEB 10 P2:08

EUREKA COUNTY, NEVADA
M.N. REBALEATI, RECORDER
FILE NO. FEE \$7.25

139818

BOOK 232 PAGE 18

139819

RECORDING REQUESTED BY
and RETURN TO:
Gold Fields Mining Company
Attention: Land Department
1687 Cole Boulevard
Golden, Colorado 80401-3301

CERTIFICATE OF LOCATION
NEVADA

KNOW ALL MEN BY THESE PRESENTS, THAT GOLD FIELDS MINING COMPANY, whose current mailing address is 1687 Cole Boulevard, Golden, Colorado 80401-3301, by its Agent, the undersigned, hereby locates the GO 28 Lode Mining Claim on the 11 day of December, 1991, situated in the Unknown Mining District, Eureka County, Nevada, and by this Certificate, and by right of discovery and location, claim 1500 feet, linear and horizontal measurement, along the vein thereof, said vein running 25 feet in a West direction from the point of discovery and 1475 feet in a East direction from the point of discovery, together with 300 feet on either side of the middle of said vein at the surface. The discovery monument on which Notice of Location is posted is located at said point of discovery.

The general course of this lode or vein is East and West.

The Claim is located in the SW $\frac{1}{4}$ and NW $\frac{1}{4}$ of Section 2,
Township 31 North, Range 48 East, Mount Diablo Meridian,
Eureka County, State of Nevada, and more particularly described by metes and bounds as follows:

Beginning at Corner No. 1 which is the Northeast corner of this mining claim, thence South a distance of 600 feet to Corner No. 2 which is the Southeast corner of this mining claim; thence West a distance of 750 feet to the South Side Center; thence West a distance of 750 feet to Corner No. 3 which is the Southwest corner of this mining claim; thence North a distance of 600 feet to the Corner No. 4 which is the Northwest corner of this mining claim; thence East a distance of 750 feet to the North Side Center; thence East a distance of 750 feet to Corner No. 1, the point of beginning.

Claim boundaries are monumented by 4" X 4" X 4' wood posts set one foot in the ground, one at each corner of the claim and one at the center of each side line. Each corner contains markings sufficient to appropriately designate it as a corner of said claim.

BOOK 232 PAGE 019

Beginning at Corner No. 1 which is the Northeast Corner of this claim, thence a distance of 3000 feet South and 3000 feet East to the following natural object or permanent monument, to wit: the Southeast corner, Section 2, Township 31 North, Range 48 East, Mount Diablo Meridian, State of Nevada.

Location work consisted of making the maps as provided in NRS 517.040, as amended 1985.


Located by Fred Morgan
AS AGENT FOR: GOLD FIELDS MINING COMPANY
1687 Cole Boulevard
Golden, Colorado 80401-3301

STATE OF Colorado ..
COUNTY OF Delta

Fred Morgan, being first duly sworn on his oath says; that he is a citizen of the United States, and that he is of lawful age, that he is the locator of the GO 28 Mining Claim, as Agent for Gold Fields Mining Company, that said location is made in good faith, that his "Certificate of Location" is made in good faith, and in compliance with the laws of the United States and the State of Nevada; and that the matters and things stated in the foregoing "Certificate of Location" are true of his own knowledge.

Fred Morgan
Fred Morgan, Agent

Subscribed and sworn to before me this 6 day of January, 1992.

 **SEAL**
Affixed
Judith A. Schaaf
NOTARY PUBLIC
699 1250 Road
Delta, Colorado 81416

My commission expires:
August 24, 1995

BOOK 232 PAGE 019
OFFICIAL RECORDS
RECORDED AT THE REQUEST OF
Gold Fields
'92 FEB 10 P2 08

EUREKA COUNTY, NEVADA
M.N. REBALEATI, RECORDER
FILE NO. FEE \$7.25

139019

BOOK 232 PAGE 020

139820

RECORDING REQUESTED BY
and RETURN TO:
Gold Fields Mining Company
Attention: Land Department
1687 Cole Boulevard
Golden, Colorado 80401-3301

CERTIFICATE OF LOCATION
NEVADA

KNOW ALL MEN BY THESE PRESENTS, THAT GOLD FIELDS MINING COMPANY, whose current mailing address is 1687 Cole Boulevard, Golden, Colorado 80401-3301, by its Agent, the undersigned, hereby locates the GO 29 Lode Mining Claim on the 11 day of December, 1991, situated in the Unknown Mining District, Eureka County, Nevada, and by this Certificate, and by right of discovery and location, claim 1500 feet, linear and horizontal measurement, along the vein thereof, said vein running 25 feet in a East direction from the point of discovery and 1475 feet in a West direction from the point of discovery, together with 300 feet on either side of the middle of said vein at the surface. The discovery monument on which Notice of Location is posted is located at said point of discovery.

The general course of this lode or vein is East and West.

The Claim is located in the NW $\frac{1}{4}$ of Section 2, and NE $\frac{1}{4}$ of Section 3, Township 31 North, Range 48 East, Mount Diablo Meridian, Eureka County, State of Nevada, and more particularly described by metes and bounds as follows:

Beginning at Corner No. 1 which is the Northeast corner of this mining claim, thence South a distance of 600 feet to Corner No. 2 which is the Southeast corner of this mining claim; thence West a distance of 750 feet to the South Side Center; thence West a distance of 750 feet to Corner No. 3 which is the Southwest corner of this mining claim; thence North a distance of 600 feet to the Corner No. 4 which is the Northwest corner of this mining claim; thence East a distance of 750 feet to the North Side Center; thence East a distance of 750 feet to Corner No. 1, the point of beginning.

Claim boundaries are monumented by 4" X 4" X 4' wood posts set one foot in the ground, one at each corner of the claim and one at the center of each side line. Each corner contains markings sufficient to appropriately designate it as a corner of said claim.

BOOK 232 PAGE 021

Beginning at Corner No. 1 which is the Northeast Corner of this claim, thence a distance of 3600 feet South and 4500 feet East to the following natural object or permanent monument, to wit: the Southeast corner, Section 2, Township 31 North, Range 48 East, Mount Diablo Meridian, State of Nevada.

Location work consisted of making the maps as provided in NRS 517.040, as amended 1985.

Located by Fred Morgan
AS AGENT FOR: GOLD FIELDS MINING COMPANY
1687 Cole Boulevard
Golden, Colorado 80401-3301

STATE OF Colorado ..
COUNTY OF Delta

Fred Morgan, being first duly sworn on his oath says; that he is a citizen of the United States, and that he is of lawful age, that he is the locator of the GO 29 Mining Claim, as Agent for Gold Fields Mining Company, that said location is made in good faith, that his "Certificate of Location" is made in good faith, and in compliance with the laws of the United States and the State of Nevada; and that the matters and things stated in the foregoing "Certificate of Location" are true of his own knowledge.

Fred Morgan
Fred Morgan, Agent

Subscribed and sworn to before me this 6 day of January,
1992

Judith Anna Schatz
NOTARY PUBLIC
699 1250 Road
Delta, Colorado 81416

My commission expires:
August 24, 1995

BOOK 232 PAGE 021
OFFICIAL RECORDS
RECORDED AT THE REQUEST OF
Gold Fields
92 FEB 10 P2 08

EUREKA COUNTY, NEVADA
M.N. REBALEATI, RECORDER
FILE NO. FEES 7.25
139820

BOOK 232 PAGE 022

139821

RECORDING REQUESTED BY
and RETURN TO:
Gold Fields Mining Company
Attention: Land Department
1687 Cole Boulevard
Golden, Colorado 80401-3301

CERTIFICATE OF LOCATION
NEVADA

KNOW ALL MEN BY THESE PRESENTS, THAT GOLD FIELDS MINING COMPANY, whose current mailing address is 1687 Cole Boulevard, Golden, Colorado 80401-3301, by its Agent, the undersigned, hereby locates the GO 30 Lode Mining Claim on the 11 day of December, 1991, situated in the Unknown Mining District, Eureka County, Nevada, and by this Certificate, and by right of discovery and location, claim 1500 feet, linear and horizontal measurement, along the vein thereof, said vein running 25 feet in a West direction from the point of discovery and 1475 feet in a East direction from the point of discovery, together with 300 feet on either side of the middle of said vein at the surface. The discovery monument on which Notice of Location is posted is located at said point of discovery.

The general course of this lode or vein is East and West.

The Claim is located in the NW1 of Section 2, Township 31 North, Range 48 East, Mount Diablo Meridian, Eureka County, State of Nevada, and more particularly described by metes and bounds as follows:

Beginning at Corner No. 1 which is the Northeast corner of this mining claim, thence South a distance of 600 feet to Corner No. 2 which is the Southeast corner of this mining claim; thence West a distance of 750 feet to the South Side Center; thence West a distance of 750 feet to Corner No. 3 which is the Southwest corner of this mining claim; thence North a distance of 600 feet to the Corner No. 4 which is the Northwest corner of this mining claim; thence East a distance of 750 feet to the North Side Center; thence East a distance of 750 feet to Corner No. 1, the point of beginning.

Claim boundaries are monumented by 4" X 4" X 4' wood posts set one foot in the ground, one at each corner of the claim and one at the center of each side line. Each corner contains markings sufficient to appropriately designate it as a corner of said claim.

BOOK 232 PAGE 023


Beginning at Corner No. 1 which is the Northeast Corner of this claim, thence a distance of 3600 feet South and 3000 feet East to the following natural object or permanent monument, to wit: the Southeast corner, Section 2, Township 31 North, Range 48 East, Mount Diablo Meridian, State of Nevada.

Location work consisted of making the maps as provided in NRS 517.040, as amended 1985.

Located by Fred Morgan
AS AGENT FOR: GOLD FIELDS MINING COMPANY
1687 Cole Boulevard
Golden, Colorado 80401-3301

STATE OF Colorado ..
COUNTY OF Delta

Fred Morgan, being first duly sworn on his oath says; that he is a citizen of the United States, and that he is of lawful age, that he is the locator of the GO 30 Mining Claim, as Agent for Gold Fields Mining Company, that said location is made in good faith, that his "Certificate of Location" is made in good faith, and in compliance with the laws of the United States and the State of Nevada; and that the matters and things stated in the foregoing "Certificate of Location" are true of his own knowledge.

 **SEAL**
Affixed
1982
Judith Anna Schaaf
NOTARY PUBLIC
699 1250 Road
Delta, Colorado 81416

My commission expires:
August 24, 1995

Fred Morgan
Fred Morgan, Agent
filled and sworn to before me this 6 day of January,

BOOK 232 PAGE 023
OFFICIAL RECORDS
RECORDED AT THE REQUEST OF
Gold Fields
92 FEB 10 P2:08

EUREKA COUNTY, NEVADA
M.N. REBALEATI, RECORDER
FILE NO. FEE \$7.25

139821

BOOK 232 PAGE 024

RECORDING REQUESTED BY
and RETURN TO:
Gold Fields Mining Company
Attention: Land Department
1687 Cole Boulevard
Golden, Colorado 80401-3301

CERTIFICATE OF LOCATION
NEVADA

KNOW ALL MEN BY THESE PRESENTS, THAT GOLD FIELDS MINING COMPANY, whose current mailing address is 1687 Cole Boulevard, Golden, Colorado 80401-3301, by its Agent, the undersigned, hereby locates the GO 31 Lode Mining Claim on the 11 day of December, 1991, situated in the Unknown Mining District, Eureka County, Nevada, and by this Certificate, and by right of discovery and location, claim 1500 feet, linear and horizontal measurement, along the vein thereof, said vein running 25 feet in a East direction from the point of discovery and 1475 feet in a West direction from the point of discovery, together with 300 feet on either side of the middle of said vein at the surface. The discovery monument on which Notice of Location is posted is located at said point of discovery.

The general course of this lode or vein is East and West.

The Claim is located in the NW $\frac{1}{4}$ of Section 2, and NE $\frac{1}{4}$ of Section 3, Township 31 North, Range 48 East, Mount Diablo Meridian, Eureka County, State of Nevada, and more particularly described by metes and bounds as follows:

Beginning at Corner No. 1 which is the Northeast corner of this mining claim, thence South a distance of 600 feet to Corner No. 2 which is the Southeast corner of this mining claim; thence West a distance of 750 feet to the South Side Center; thence West a distance of 750 feet to Corner No. 3 which is the Southwest corner of this mining claim; thence North a distance of 600 feet to the Corner No. 4 which is the Northwest corner of this mining claim; thence East a distance of 750 feet to the North Side Center; thence East a distance of 750 feet to Corner No. 1, the point of beginning.

Claim boundaries are monumented by 4" X 4" X 4' wood posts set one foot in the ground, one at each corner of the claim and one at the center of each side line. Each corner contains markings sufficient to appropriately designate it as a corner of said claim.

Beginning at Corner No. 1 which is the Northeast Corner of this claim, thence a distance of 4200 feet South and 4500 feet East to the following natural object or permanent monument, to wit: the Southeast corner, Section 2, Township 31 North, Range 48 East, Mount Diablo Meridian, State of Nevada.

Location work consisted of making the maps as provided in NRS 517.040, as amended 1985.

Located by Fred Morgan
AS AGENT FOR: GOLD FIELDS MINING COMPANY
1687 Cole Boulevard
Golden, Colorado 80401-3301

STATE OF Colorado ..
COUNTY OF Delta

Fred Morgan, being first duly sworn on his oath says; that he is a citizen of the United States, and that he is of lawful age, that he is the locator of the GO 31 Mining Claim, as Agent for Gold Fields Mining Company, that said location is made in good faith, that his "Certificate of Location" is made in good faith, and in compliance with the laws of the United States and the State of Nevada; and that the matters and things stated in the foregoing "Certificate of Location" are true of his own knowledge.

Fred Morgan
Fred Morgan, Agent

Subscribed and sworn to before me this 6 day of January, 1992

Judith Anna Schoof
NOTARY PUBLIC
699 1250 Road
Delta, Colorado 81416

My commission expires:
August 24, 1995

BOOK 232 PAGE 025
OFFICIAL RECORDS
RECORDED AT THE REQUEST OF
Gold Fields
92 FEB 10 P2:08

EUREKA COUNTY, NEVADA
M.N. REBALEATI, RECORDER
FILE NO. FEES \$ 7.25

139822

BOOK 232 PAGE 026

139823

RECORDING REQUESTED BY
and RETURN TO:
Gold Fields Mining Company
Attention: Land Department
1687 Cole Boulevard
Golden, Colorado 80401-3301

CERTIFICATE OF LOCATION
NEVADA

KNOW ALL MEN BY THESE PRESENTS, THAT GOLD FIELDS MINING COMPANY, whose current mailing address is 1687 Cole Boulevard, Golden, Colorado 80401-3301, by its Agent, the undersigned, hereby locates the GO 32 Lode Mining Claim on the 11 day of December, 1991, situated in the Unknown Mining District, Eureka County, Nevada, and by this Certificate, and by right of discovery and location, claim 1500 feet, linear and horizontal measurement, along the vein thereof, said vein running 25 feet in a West direction from the point of discovery and 1475 feet in a East direction from the point of discovery, together with 300 feet on either side of the middle of said vein at the surface. The discovery monument on which Notice of Location is posted is located at said point of discovery.

The general course of this lode or vein is East and West.

The Claim is located in the NW $\frac{1}{4}$ of Section 2,
Township 31 North, Range 48 East, Mount Diablo Meridian,
Eureka County, State of Nevada, and more particularly
described by metes and bounds as follows:

Beginning at Corner No. 1 which is the Northeast corner of this mining claim, thence South a distance of 600 feet to Corner No. 2 which is the Southeast corner of this mining claim; thence West a distance of 750 feet to the South Side Center; thence West a distance of 750 feet to Corner No. 3 which is the Southwest corner of this mining claim; thence North a distance of 600 feet to the Corner No. 4 which is the Northwest corner of this mining claim; thence East a distance of 750 feet to the North Side Center; thence East a distance of 750 feet to Corner No. 1, the point of beginning.

Claim boundaries are monumented by 4" X 4" X 4' wood posts set one foot in the ground, one at each corner of the claim and one at the center of each side line. Each corner contains markings sufficient to appropriately designate it as a corner of said claim.

BOOK 232 PAGE 027


Beginning at Corner No. 1 which is the Northeast Corner of this claim, thence a distance of 4200 feet South and 3000 feet East to the following natural object or permanent monument, to wit: the Southeast corner, Section 2, Township 31 North, Range 48 East, Mount Diablo Meridian, State of Nevada.

Location work consisted of making the maps as provided in NRS 517.040, as amended 1985.

Located by Fred Morgan
AS AGENT FOR: GOLD FIELDS MINING COMPANY
1687 Cole Boulevard
Golden, Colorado 80401-3301

STATE OF Colorado ..
COUNTY OF Delta

Fred Morgan, being first duly sworn on his oath says; that he is a citizen of the United States, and that he is of lawful age, that he is the locator of the GO 32 Mining Claim, as Agent for Gold Fields Mining Company, that said location is made in good faith, that his "Certificate of Location" is made in good faith, and in compliance with the laws of the United States and the State of Nevada; and that the matters and things stated in the foregoing "Certificate of Location" are true of his own knowledge.



Fred Morgan
Fred Morgan, Agent

Subscribed and sworn to before me this 6 day of January, 1992

Judith Ann Schaaf
NOTARY PUBLIC
699 1250 Road
Delta, Colorado 81416

My commission expires:
August 24, 1995

BOOK 232 PAGE 027
OFFICIAL RECORDS
RECORDED AT THE REQUEST OF
Gold Fields
'92 FEB 10 P2:09

EUREKA COUNTY, NEVADA
M.N. REBALEATI, RECORDER
FILE NO. 139823 FEE \$ 7.25

BOOK 232 PAGE 028

139824

RECORDING REQUESTED BY
and RETURN TO:
Gold Fields Mining Company
Attention: Land Department
1687 Cole Boulevard
Golden, Colorado 80401-3301

CERTIFICATE OF LOCATION
NEVADA

KNOW ALL MEN BY THESE PRESENTS, THAT GOLD FIELDS MINING COMPANY, whose current mailing address is 1687 Cole Boulevard, Golden, Colorado 80401-3301, by its Agent, the undersigned, hereby locates the GO 33 Lode Mining Claim on the 11 day of December, 1991, situated in the Unknown Mining District, Eureka County, Nevada, and by this Certificate, and by right of discovery and location, claim 1500 feet, linear and horizontal measurement, along the vein thereof, said vein running 25 feet in a East direction from the point of discovery and 1475 feet in a West direction from the point of discovery, together with 300 feet on either side of the middle of said vein at the surface. The discovery monument on which Notice of Location is posted is located at said point of discovery.

The general course of this lode or vein is East and West.

The Claim is located in the NW $\frac{1}{4}$ of Section 2, and NE $\frac{1}{4}$ of Section 3, Township 31 North, Range 48 East, Mount Diablo Meridian, Eureka County, State of Nevada, and more particularly described by metes and bounds as follows:

Beginning at Corner No. 1 which is the Northeast corner of this mining claim, thence South a distance of 600 feet to Corner No. 2 which is the Southeast corner of this mining claim; thence West a distance of 750 feet to the South Side Center; thence West a distance of 750 feet to Corner No. 3 which is the Southwest corner of this mining claim; thence North a distance of 600 feet to the Corner No. 4 which is the Northwest corner of this mining claim; thence East a distance of 750 feet to the North Side Center; thence East a distance of 750 feet to Corner No. 1, the point of beginning.

Claim boundaries are monumented by 4" X 4" X 4' wood posts set one foot in the ground, one at each corner of the claim and one at the center of each side line. Each corner contains markings sufficient to appropriately designate it as a corner of said claim.

BOOK 232 PAGE 029


Beginning at Corner No. 1 which is the Northeast Corner of this claim, thence a distance of 4800 feet South and 4500 feet East to the following natural object or permanent monument, to wit: the Southeast corner, Section 2, Township 31 North, Range 48 East, Mount Diablo Meridian, State of Nevada.

Location work consisted of making the maps as provided in NRS 517.040, as amended 1985.

Located by Fred Morgan
AS AGENT FOR: GOLD FIELDS MINING COMPANY
1687 Cole Boulevard
Golden, Colorado 80401-3301

STATE OF Colorado ..
COUNTY OF Delta

Fred Morgan, being first duly sworn on his oath says; that he is a citizen of the United States, and that he is of lawful age, that he is the locator of the GO 33 Mining Claim, as Agent for Gold Fields Mining Company, that said location is made in good faith, that his "Certificate of Location" is made in good faith, and in compliance with the laws of the United States and the State of Nevada; and that the matters and things stated in the foregoing "Certificate of Location" are true of his own knowledge.



Fred Morgan
Fred Morgan, Agent

1992

Judith Ann Schaefer
NOTARY PUBLIC
699 1250 Road
Delta, Colorado 81416

My commission expires:
August 24, 1995

BOOK 232 PAGE 029
OFFICIAL RECORDS
RECORDED AT THE REQUEST OF
Gold Fields
92 FEB 10 P2:09

EUREKA COUNTY, NEVADA
M.N. REBALEATI, RECORDER
FILE NO. FEE \$ 7.25

139821

BOOK 232 PAGE 030

139825

RECORDING REQUESTED BY
and RETURN TO:
Gold Fields Mining Company
Attention: Land Department
1687 Cole Boulevard
Golden, Colorado 80401-3301

CERTIFICATE OF LOCATION
NEVADA

KNOW ALL MEN BY THESE PRESENTS, THAT GOLD FIELDS MINING COMPANY, whose current mailing address is 1687 Cole Boulevard, Golden, Colorado 80401-3301, by its Agent, the undersigned, hereby locates the GO 34 Lode Mining Claim on the 11 day of December, 1991, situated in the Unknown Mining District, Eureka County, Nevada, and by this Certificate, and by right of discovery and location, claim 1500 feet, linear and horizontal measurement, along the vein thereof, said vein running 25 feet in a West direction from the point of discovery and 1475 feet in a East direction from the point of discovery, together with 300 feet on either side of the middle of said vein at the surface. The discovery monument on which Notice of Location is posted is located at said point of discovery.

The general course of this lode or vein is East and West.

The Claim is located in the NW of Section 2,
Township 31 North, Range 48 East, Mount Diablo Meridian,
Eureka County, State of Nevada, and more particularly
described by metes and bounds as follows:

Beginning at Corner No. 1 which is the Northeast corner of this mining claim, thence South a distance of 600 feet to Corner No. 2 which is the Southeast corner of this mining claim; thence West a distance of 750 feet to the South Side Center; thence West a distance of 750 feet to Corner No. 3 which is the Southwest corner of this mining claim; thence North a distance of 600 feet to the Corner No. 4 which is the Northwest corner of this mining claim; thence East a distance of 750 feet to the North Side Center; thence East a distance of 750 feet to Corner No. 1, the point of beginning.

Claim boundaries are monumented by 4" X 4" X 4' wood posts set one foot in the ground, one at each corner of the claim and one at the center of each side line. Each corner contains markings sufficient to appropriately designate it as a corner of said claim.

BOOK 232 PAGE 031

Beginning at Corner No. 1 which is the Northeast Corner of this claim, thence a distance of 4800 feet South and 3000 feet East to the following natural object or permanent monument, to wit: the Southeast corner, Section 2, Township 31 North, Range 48 East, Mount Diablo Meridian, State of Nevada.

Location work consisted of making the maps as provided in NRS 517.040, as amended 1985.

Located by Fred Morgan

AS AGENT FOR: GOLD FIELDS MINING COMPANY
1687 Cole Boulevard
Golden, Colorado 80401-3301

STATE OF Colorado ..
COUNTY OF Delta

Fred Morgan, being first duly sworn on his oath says; that he is a citizen of the United States, and that he is of lawful age, that he is the locator of the GO 34 Mining Claim, as Agent for Gold Fields Mining Company, that said location is made in good faith, that his "Certificate of Location" is made in good faith, and in compliance with the laws of the United States and the State of Nevada; and that the matters and things stated in the foregoing "Certificate of Location" are true of his own knowledge.



Fred Morgan
Fred Morgan, Agent

Subscribed and sworn to before me this 6 day of January,
1992

Judith Ann Schopf
NOTARY PUBLIC
699 1250 Road
Delta, Colorado 81416

My commission expires:
August 24, 1995

BOOK 232 PAGE 031
OFFICIAL RECORDS
RECORDED AT THE REQUEST OF
Gold Fields
92 FEB 10 P2:09

EUREKA COUNTY, NEVADA
M.N. REBALEATI, RECORDER
FILE NO. FEE \$ 7.25
139825

BOOK 232 PAGE 032

RECORDING REQUESTED BY
and RETURN TO:
Gold Fields Mining Company
Attention: Land Department
1687 Cole Boulevard
Golden, Colorado 80401-3301

CERTIFICATE OF LOCATION
NEVADA

KNOW ALL MEN BY THESE PRESENTS, THAT GOLD FIELDS MINING COMPANY, whose current mailing address is 1687 Cole Boulevard, Golden, Colorado 80401-3301, by its Agent, the undersigned, hereby locates the GO 35 Lode Mining Claim on the 11 day of December, 1991, situated in the Unknown Mining District, Eureka County, Nevada, and by this Certificate, and by right of discovery and location, claim 1500 feet, linear and horizontal measurement, along the vein thereof, said vein running 25 feet in a East direction from the point of discovery and 1475 feet in a West direction from the point of discovery, together with 300 feet on either side of the middle of said vein at the surface. The discovery monument on which Notice of Location is posted is located at said point of discovery.

The general course of this lode or vein is East and West.

The Claim is located in the SW $\frac{1}{4}$ of Section 35 and SE $\frac{1}{4}$ of Section 34, T32N and NW $\frac{1}{4}$ of Section 2, NE $\frac{1}{4}$ of Section 3, T31N, Township 31 & 32 North, Range 48 East, Mount Diablo Meridian, Eureka County, State of Nevada, and more particularly described by metes and bounds as follows:

Beginning at Corner No. 1 which is the Northeast corner of this mining claim, thence South a distance of 600 feet to Corner No. 2 which is the Southeast corner of this mining claim; thence West a distance of 750 feet to the South Side Center; thence West a distance of 750 feet to Corner No. 3 which is the Southwest corner of this mining claim; thence North a distance of 600 feet to the Corner No. 4 which is the Northwest corner of this mining claim; thence East a distance of 750 feet to the North Side Center; thence East a distance of 750 feet to Corner No. 1, the point of beginning.

Claim boundaries are monumented by 4" X 4" X 4' wood posts set one foot in the ground, one at each corner of the claim and one at the center of each side line. Each corner contains markings sufficient to appropriately designate it as a corner of said claim.

BOOK 232 PAGE 33

Beginning at Corner No. 1 which is the Northeast Corner of this claim, thence a distance of 5400 feet South and 4500 feet East to the following natural object or permanent monument, to wit: the Southeast corner, Section 2, Township 31 North, Range 48 East, Mount Diablo Meridian, State of Nevada.

Location work consisted of making the maps as provided in NRS 517.040, as amended 1985.

Located by Fred Morgan
AS AGENT FOR: GOLD FIELDS MINING COMPANY
1687 Cole Boulevard
Golden, Colorado 80401-3301

STATE OF Colorado ..
COUNTY OF Delta

Fred Morgan, being first duly sworn on his oath says; that he is a citizen of the United States, and that he is of lawful age, that he is the locator of the GO 35 Mining Claim, as Agent for Gold Fields Mining Company, that said location is made in good faith, that his "Certificate of Location" is made in good faith, and in compliance with the laws of the United States and the State of Nevada; and that the matters and things stated in the foregoing "Certificate of Location" are true of his own knowledge.

Fred Morgan
Fred Morgan, Agent

Subscribed and sworn to before me this 6 day of January, 1992.

Judith Ann Schaaf
NOTARY PUBLIC
699 1250 Road
Delta, Colorado 81416

My commission expires:
August 24, 1995

BOOK 232 PAGE 033
OFFICIAL RECORDS
RECORDED AT THE REQUEST OF
Gold Fields
92 FEB 10 P2:09

EUREKA COUNTY, NEVADA
M.N. REBALEATI, RECORDER
FILE NO. FEE \$ 17.25

139826

BOOK 232 PAGE 034

RECORDING REQUESTED BY
and RETURN TO:
Gold Fields Mining Company
Attention: Land Department
1687 Cole Boulevard
Golden, Colorado 80401-3301

CERTIFICATE OF LOCATION
NEVADA

KNOW ALL MEN BY THESE PRESENTS, THAT GOLD FIELDS MINING COMPANY, whose current mailing address is 1687 Cole Boulevard, Golden, Colorado 80401-3301, by its Agent, the undersigned, hereby locates the GO 36 Lode Mining Claim on the 11 day of December, 1991, situated in the Unknown Mining District, Eureka County, Nevada, and by this Certificate, and by right of discovery and location, claim 1500 feet, linear and horizontal measurement, along the vein thereof, said vein running 25 feet in a West direction from the point of discovery and 1475 feet in a East direction from the point of discovery, together with 300 feet on either side of the middle of said vein at the surface. The discovery monument on which Notice of Location is posted is located at said point of discovery.

The general course of this lode or vein is East and West.

The Claim is located in the SW $\frac{1}{4}$ of Section 35, T32N and NW $\frac{1}{4}$ of Section 2, T31N, Township 31 & 32 North, Range 48 East, Mount Diablo Meridian, Eureka County, State of Nevada, and more particularly described by metes and bounds as follows:

Beginning at Corner No. 1 which is the Northeast corner of this mining claim, thence South a distance of 600 feet to Corner No. 2 which is the Southeast corner of this mining claim; thence West a distance of 750 feet to the South Side Center; thence West a distance of 750 feet to Corner No. 3 which is the Southwest corner of this mining claim; thence North a distance of 600 feet to the Corner No. 4 which is the Northwest corner of this mining claim; thence East a distance of 750 feet to the North Side Center; thence East a distance of 750 feet to Corner No. 1, the point of beginning.

Claim boundaries are monumented by 4" X 4" X 4' wood posts set one foot in the ground, one at each corner of the claim and one at the center of each side line. Each corner contains markings sufficient to appropriately designate it as a corner of said claim.

Beginning at Corner No. 1 which is the Northeast Corner of this claim, thence a distance of 5400 feet South and 3000 feet East to the following natural object or permanent monument, to wit: the Southeast corner, Section 2, Township 31 North, Range 48 East, Mount Diablo Meridian, State of Nevada.

Location work consisted of making the maps as provided in NRS 517.040, as amended 1985.

Located by Fred Morgan

AS AGENT FOR: GOLD FIELDS MINING COMPANY
1687 Cole Boulevard
Golden, Colorado 80401-3301

STATE OF Colorado ..
COUNTY OF Delta

Fred Morgan, being first duly sworn on his oath says; that he is a citizen of the United States, and that he is of lawful age, that he is the locator of the GO 36 Mining Claim, as Agent for Gold Fields Mining Company, that said location is made in good faith, that his "Certificate of Location" is made in good faith, and in compliance with the laws of the United States and the State of Nevada; and that the matters and things stated in the foregoing "Certificate of Location" are true of his own knowledge.



Subscribed and sworn to before me this 6 day of January, 1992.

Judith Ann Schaefer
NOTARY PUBLIC
699 1250 Road
Delta, Colorado 81416

My commission expires:
August 24, 1995

Fred Morgan
Fred Morgan, Agent

BOOK 232 PAGE 035
OFFICIAL RECORDS
RECORDED AT THE REQUEST OF
Gold Fields
'92 FEB 10 P2:09

EUREKA COUNTY, NEVADA
M.N. REBALEATI, RECORDER
FILE NO. 139827 FEES 725

139827

BOOK 232 PAGE 036