

139963

139963

EUREKA COUNTY, NEVADA
M.N. REBAL/ATL. RECORDED
FILE NO. 6/22BOOK 232 PAGE 205
OFFICIAL RECORDS
RECORDED AT THE REQUEST OF
Gregory M. French
92 FEB 27 AM 11:12

CERTIFICATE OF LOCATION - NEVADA

THE UNDERSIGNED, hereby certifies that ATLAS PRECIOUS METALS INC., by its Agent, the undersigned, does hereby locate the ES 1 Lode Mining Claim on this 6th day of January, 1992, situated in the Unknown Mining District, Eureka County, Nevada.

Said Claim is located in the NE(NW) (Quarter) Section(s) 13(13), Township 22 North, Range 50 East, Mt. Diablo P.M., and is more particularly described as follows, to wit:

Beginning at the northeast corner post No. 1,

Thence, <u>600</u> feet in a <u>south</u> direction to Post No. 2, marked - <u>ES 1</u> - <u>2</u>
Thence, <u>750</u> feet in a <u>west</u> direction to Post No. 3, marked - <u>ES 1</u> - <u>3</u>
Thence, <u>750</u> feet in a <u>west</u> direction to Post No. 4, marked - <u>ES 1</u> - <u>4</u>
Thence, <u>600</u> feet in a <u>north</u> direction to Post No. 5, marked - <u>ES 1</u> - <u>5</u>
Thence, <u>750</u> feet in a <u>east</u> direction to Post No. 6, marked - <u>ES 1</u> - <u>6</u>
Thence, <u>750</u> feet in a <u>east</u> direction to Post No. 1, marked - <u>ES 1</u> - <u>1</u>

the point of beginning and all posts being capped durable plastic pipe.

The number of linear feet claimed in length along the course of the vein from the point of discovery is 10 feet in an east direction and 1490 feet in a west direction, together with 300 feet on each side of the center of the vein or lode for the entire length of the claim.

The general course of the vein or lode is east and west.

To tie this Claim to the Public Survey, begin at the Northeast corner, Section 23, Township 22 N., Range 50 E., Mt. Diablo P.M., and bear north, 4285 feet and east, 3485 feet to the northeast corner of this Claim.

The work of location consisted of making the maps as provided in NRS 517.040. Dated February 10 A.D., 1992, and filed in duplicate.

Atlas Precious Metals Inc.
Suite 3150
370 17th Street
Denver, Colorado 80202

By: Gregory M. French
Its Agent
-Locator-

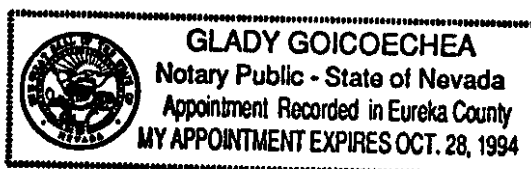
STATE OF NEVADA)
COUNTY OF EUREKA) SS

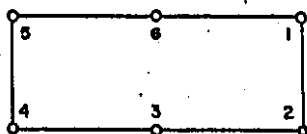
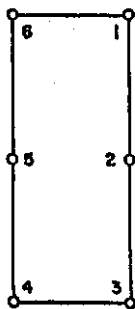
Sworn to and acknowledged before me this 18th day of February, 1992, by Gregory M. French as Agent for Atlas Precious Metals Inc.

Glady Goicoechea
Notary Public

My Commission Expires:

Oct. 28, 1994





139964

EUREKA COUNTY, NEVADA
M.N. REBALANCE, RECORDER
FILE NO. 139961
FEE \$ 6.25BOOK 232 PAGE 206
OFFICIAL RECORDS
RECORDED AT THE REQUEST OF
Open Mining
92 FEB 27 AM 11:12

CERTIFICATE OF LOCATION - NEVADA

THE UNDERSIGNED, hereby certifies that ATLAS PRECIOUS METALS INC., by its Agent, the undersigned, does hereby locate the ES 2 Lode Mining Claim on this 6th day of January, 1992, situated in the Unknown Mining District, Eureka County, Nevada.

Said Claim is located in the NE (Quarter) Section(s) 13, Township 22 North, Range 50 East, Mt. Diablo P.M., and is more particularly described as follows, to wit:

Beginning at the northeast corner post No. 1,

Thence, <u>600</u> feet in a <u>south</u> direction to Post No. 2, marked - <u>ES 3</u> - <u>2</u>
Thence, <u>750</u> feet in a <u>west</u> direction to Post No. 3, marked - <u>ES 3</u> - <u>3</u>
Thence, <u>750</u> feet in a <u>west</u> direction to Post No. 4, marked - <u>ES 3</u> - <u>4</u>
Thence, <u>600</u> feet in a <u>north</u> direction to Post No. 5, marked - <u>ES 3</u> - <u>5</u>
Thence, <u>750</u> feet in a <u>east</u> direction to Post No. 6, marked - <u>ES 3</u> - <u>6</u>
Thence, <u>750</u> feet in a <u>east</u> direction to Post No. 1, marked - <u>ES 3</u> - <u>1</u>

the point of beginning and all posts being capped durable plastic pipe.

The number of linear feet claimed in length along the course of the vein from the point of discovery is 1490 feet in an east direction and 10 feet in a west direction, together with 300 feet on each side of the center of the vein or lode for the entire length of the claim.

The general course of the vein or lode is east and west.

To tie this Claim to the Public Survey, begin at the Northeast corner, Section 23, Township 22 N., Range 50 E., Mt. Diablo P.M., and bear north, 4285 feet and east, 4985 feet to the northeast corner of this Claim.

The work of location consisted of making the maps as provided in NRS 517.040. Dated February 10 A.D., 1992, and filed in duplicate.

Atlas Precious Metals Inc.
Suite 3150
370 17th Street
Denver, Colorado 80202

By: Gregory M. French
Its Agent
-Locator-

STATE OF NEVADA)
COUNTY OF EUREKA) SS

Sworn to and acknowledged before me this 18th day of February, 1992, by Gregory M. French as Agent for Atlas Precious Metals Inc.

Glady Goicoechea
Notary Public

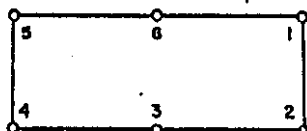
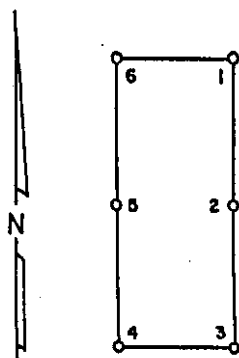
My Commission Expires:

Oct. 28, 1994



EUREKA COUNTY, NEVADA
 M. REBALEATI, RECORDER
 FILE NO. 139965
 FEES \$25

139965



CERTIFICATE OF LOCATION - NEVADA

THE UNDERSIGNED, hereby certifies that ATLAS PRECIOUS METALS INC., by its Agent, the undersigned, does hereby locate the ES 3 Lode Mining Claim on this 6th day of January, 1992, situated in the Unknown Mining District, Eureka County, Nevada.

Said Claim is located in the NE(NW) (Quarter) Section(s) 13(13), Township 22 North, Range 50 East, Mt. Diablo P.M., and is more particularly described as follows, to wit:

Beginning at the northeast corner post No. 1,

Thence, <u>600</u> feet in a <u>south</u> direction to Post No. 2, marked - <u>ES 3</u> - <u>2</u>
Thence, <u>750</u> feet in a <u>west</u> direction to Post No. 3, marked - <u>ES 3</u> - <u>3</u>
Thence, <u>750</u> feet in a <u>west</u> direction to Post No. 4, marked - <u>ES 3</u> - <u>4</u>
Thence, <u>600</u> feet in a <u>north</u> direction to Post No. 5, marked - <u>ES 3</u> - <u>5</u>
Thence, <u>750</u> feet in a <u>east</u> direction to Post No. 6, marked - <u>ES 3</u> - <u>6</u>
Thence, <u>750</u> feet in a <u>east</u> direction to Post No. 1, marked - <u>ES 3</u> - <u>1</u>

the point of beginning and all posts being capped durable plastic pipe.

The number of linear feet claimed in length along the course of the vein from the point of discovery is 10 feet in an east direction and 1490 feet in a west direction, together with 300 feet on each side of the center of the vein or lode for the entire length of the claim.

The general course of the vein or lode is east and west.

To tie this Claim to the Public Survey, begin at the Northeast corner, Section 23, Township 22 N., Range 50 E., Mt. Diablo P.M., and bear north, 3685 feet and east, 3485 feet to the northeast corner of this Claim.

The work of location consisted of making the maps as provided in NRS 517.040. Dated February 10 A.D., 1992, and filed in duplicate.

Atlas Precious Metals Inc.
 Suite 3150
 370 17th Street
 Denver, Colorado 80202

By: Greg M. French
 Its Agent
 -Locator-

STATE OF NEVADA)
 COUNTY OF EUREKA) SS

Sworn to and acknowledged before me this 18th day of February, 1992, by Gregory M. French as Agent for Atlas Precious Metals Inc.

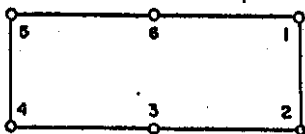
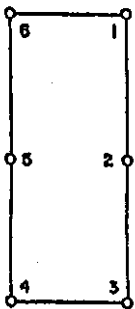
Glady Goicoechea
 Notary Public

My Commission Expires:

Oct. 28, 1994



139966



139966

EUREKA COUNTY, NEVADA
M.N. REBALEATI, RECORDER
FILE NO. 139966
FEE \$ 25
6-25

BOOK 232 PAGE 208
OFFICIAL RECORDS
RECORDED AT THE REQUEST OF
92 FEB 27 AM 11:20
Gladys Goicoechea

CERTIFICATE OF LOCATION - NEVADA

THE UNDERSIGNED, hereby certifies that ATLAS PRECIOUS METALS INC., by its Agent, the undersigned, does hereby locate the ES 4 Lode Mining Claim on this 6th day of January, 1992, situated in the Unknown Mining District, Eureka County, Nevada.

Said Claim is located in the NE (Quarter) Section(s) 13 Township 22 North, Range 50 East, Mt. Diablo P.M., and is more particularly described as follows, to wit:

Beginning at the northeast corner post No. 1,

Thence, <u>600</u> feet in a <u>south</u> direction to Post No. 2, marked - <u>ES 4</u> - <u>2</u>
Thence, <u>750</u> feet in a <u>west</u> direction to Post No. 3, marked - <u>ES 4</u> - <u>3</u>
Thence, <u>750</u> feet in a <u>west</u> direction to Post No. 4, marked - <u>ES 4</u> - <u>4</u>
Thence, <u>600</u> feet in a <u>north</u> direction to Post No. 5, marked - <u>ES 4</u> - <u>5</u>
Thence, <u>750</u> feet in a <u>east</u> direction to Post No. 6, marked - <u>ES 4</u> - <u>6</u>
Thence, <u>750</u> feet in a <u>east</u> direction to Post No. 1, marked - <u>ES 4</u> - <u>1</u>

the point of beginning and all posts being capped durable plastic pipe.

The number of linear feet claimed in length along the course of the vein from the point of discovery is 1490 feet in an east direction and 10 feet in a west direction, together with 300 feet on each side of the center of the vein or lode for the entire length of the claim.

The general course of the vein or lode is east and west.

To tie this Claim to the Public Survey, begin at the Northeast corner, Section 23, Township 22 N., Range 50 E., Mt. Diablo P.M., and bear north, 3685 feet and east, 4985 feet to the northeast corner of this Claim.

The work of location consisted of making the maps as provided in NRS 517.040. Dated February 10 A.D., 1992, and filed in duplicate.

Atlas Precious Metals Inc.
Suite 3150
370 17th Street
Denver, Colorado 80202

By: Gladys Goicoechea
Its Agent
-Locator-

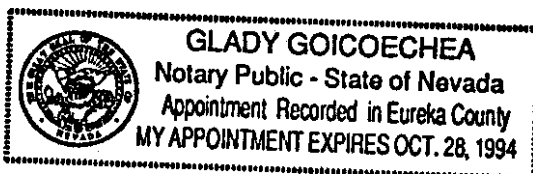
STATE OF NEVADA)
COUNTY OF EUREKA) SS

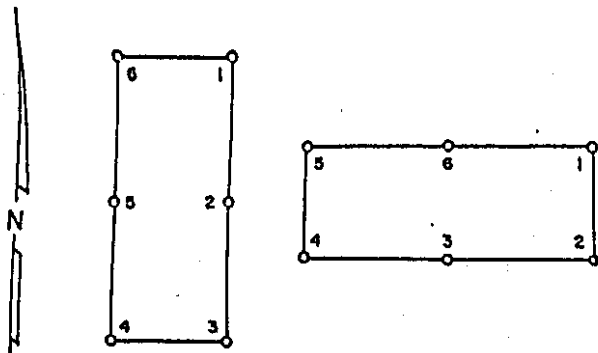
Sworn to and acknowledged before me this 18th day of February 1992, by Gregory M. French as Agent for Atlas Precious Metals Inc.

Gladys Goicoechea
Notary Public

My Commission Expires:

Oct. 28, 1994



Open Mining
92 FEB 27 AM 1:12EUREKA COUNTY, NEVADA
M.N. REBALANTI, RECORDER
FILE NO. 133967
FEE \$ 6.25

133967

CERTIFICATE OF LOCATION - NEVADA

THE UNDERSIGNED, hereby certifies that ATLAS PRECIOUS METALS INC., by its Agent, the undersigned, does hereby locate the ES 5 Lode Mining Claim on this 10th day of January, 1992, situated in the Unknown Mining District, Eureka County, Nevada.

Said Claim is located in the NE(SE)(NW)(SW) (Quarter) Section(s) 13(13)(13)(13), Township 22 North, Range 50 East, Mt. Diablo P.M., and is more particularly described as follows, to wit:

Beginning at the northeast corner post No. 1,

Thence, <u>600</u> feet in a <u>south</u> direction to Post No. 2, marked - <u>ES 5</u> - <u>2</u>
Thence, <u>750</u> feet in a <u>west</u> direction to Post No. 3, marked - <u>ES 5</u> - <u>3</u>
Thence, <u>750</u> feet in a <u>west</u> direction to Post No. 4, marked - <u>ES 5</u> - <u>4</u>
Thence, <u>600</u> feet in a <u>north</u> direction to Post No. 5, marked - <u>ES 5</u> - <u>5</u>
Thence, <u>750</u> feet in a <u>east</u> direction to Post No. 6, marked - <u>ES 5</u> - <u>6</u>
Thence, <u>750</u> feet in a <u>east</u> direction to Post No. 1, marked - <u>ES 5</u> - <u>1</u>

the point of beginning and all posts being capped durable plastic pipe.

The number of linear feet claimed in length along the course of the vein from the point of discovery is 10 feet in an east direction and 1490 feet in a west direction, together with 300 feet on each side of the center of the vein or lode for the entire length of the claim.

The general course of the vein or lode is east and west.

To tie this Claim to the Public Survey, begin at the Northeast corner, Section 23, Township 22 N., Range 50 E., Mt. Diablo P.M., and bear north, 3085 feet and east, 3485 feet to the northeast corner of this Claim.

The work of location consisted of making the maps as provided in NRS 517.040. Dated February 10 A.D., 1992, and filed in duplicate.

Atlas Precious Metals Inc.
Suite 3150
370 17th Street
Denver, Colorado 80202

By:

Gregory M. French
Its Agent
-Locator-

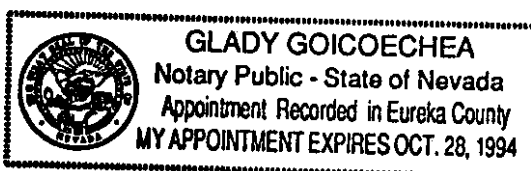
STATE OF NEVADA)
COUNTY OF EUREKA) SS

Sworn to and acknowledged before me this 18th day of February, 1992, by Gregory M. French as Agent for Atlas Precious Metals Inc.

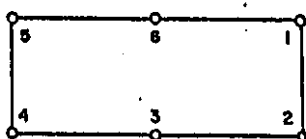
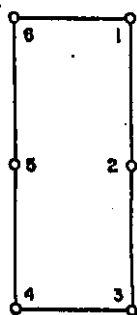
Glady Goicoechea
Notary Public

My Commission Expires:

Oct. 28, 1994



139968



139968

139968

EUREKA COUNTY, NEVADA
M.N. REBALATI, RECORDER
FILE NO. 62.5

BOOK 232 PAGE 210
RECORDED AT THE REQUEST OF
Open Surveying
92 FEB 27 AM 11:12

CERTIFICATE OF LOCATION - NEVADA

THE UNDERSIGNED, hereby certifies that ATLAS PRECIOUS METALS INC., by its Agent, the undersigned, does hereby locate the ES 6 Lode Mining Claim on this 10th day of January, 1992, situated in the Unknown Mining District, Eureka County, Nevada.

Said Claim is located in the NE(SE) (Quarter) Section(s) 13(13), Township 22 North, Range 50 East, Mt. Diablo P.M., and is more particularly described as follows, to wit:

Beginning at the northeast corner post No. 1,

Thence, <u>600</u> feet in a <u>south</u> direction to Post No. 2, marked - <u>ES 6</u> - <u>2</u>
Thence, <u>750</u> feet in a <u>west</u> direction to Post No. 3, marked - <u>ES 6</u> - <u>3</u>
Thence, <u>750</u> feet in a <u>west</u> direction to Post No. 4, marked - <u>ES 6</u> - <u>4</u>
Thence, <u>600</u> feet in a <u>north</u> direction to Post No. 5, marked - <u>ES 6</u> - <u>5</u>
Thence, <u>750</u> feet in a <u>east</u> direction to Post No. 6, marked - <u>ES 6</u> - <u>6</u>
Thence, <u>750</u> feet in a <u>east</u> direction to Post No. 1, marked - <u>ES 6</u> - <u>1</u>

the point of beginning and all posts being capped durable plastic pipe.

The number of linear feet claimed in length along the course of the vein from the point of discovery is 1490 feet in an east direction and 10 feet in a west direction, together with 300 feet on each side of the center of the vein or lode for the entire length of the claim.

The general course of the vein or lode is east and west.

To tie this Claim to the Public Survey, begin at the Northeast corner, Section 23, Township 22 N., Range 50 E., Mt. Diablo P.M., and bear north, 3085 feet and east, 4985 feet to the northeast corner of this Claim.

The work of location consisted of making the maps as provided in NRS 517.040. Dated February 10 A.D., 1992, and filed in duplicate.

Atlas Precious Metals Inc.
Suite 3150
370 17th Street
Denver, Colorado 80202

By: Gregory M. French

Its Agent
-Locator-

STATE OF NEVADA)
COUNTY OF EUREKA) SS

Sworn to and acknowledged before me this 18th day of February, 1992, by Gregory M. French as Agent for Atlas Precious Metals Inc.

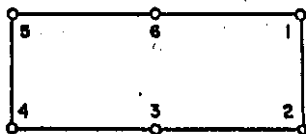
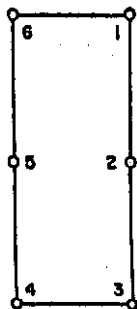
Glady Goicoechea
Notary Public

My Commission Expires:

Oct. 28, 1994



N



139969

EUREKA COUNTY, NEVADA
M.N. REBALANCE, RECORDER
FILE NO. 139969

BOOK 232 PAGE 211
OFFICIAL RECORDS
RECORDED AT THE REQUEST OF
92 FEB 27 AM 11:12

CERTIFICATE OF LOCATION - NEVADA

THE UNDERSIGNED, hereby certifies that ATLAS PRECIOUS METALS INC., by its Agent, the undersigned, does hereby locate the ES 7 Lode Mining Claim on this 10th day of January, 1992, situated in the Unknown Mining District, Eureka County, Nevada.

Said Claim is located in the SE(SW) (Quarter) Section(s) 13(13), Township 22 North, Range 50 East, Mt. Diablo P.M., and is more particularly described as follows, to wit:

Beginning at the northeast corner post No. 1,

Thence, <u>600</u> feet in a <u>south</u> direction to Post No. 2, marked - <u>ES 7 -2</u>
Thence, <u>750</u> feet in a <u>west</u> direction to Post No. 3, marked - <u>ES 7 -3</u>
Thence, <u>750</u> feet in a <u>west</u> direction to Post No. 4, marked - <u>ES 7 -4</u>
Thence, <u>600</u> feet in a <u>north</u> direction to Post No. 5, marked - <u>ES 7 -5</u>
Thence, <u>750</u> feet in a <u>east</u> direction to Post No. 6, marked - <u>ES 7 -6</u>
Thence, <u>750</u> feet in a <u>east</u> direction to Post No. 1, marked - <u>ES 7 -1</u>

the point of beginning and all posts being capped durable plastic pipe.

The number of linear feet claimed in length along the course of the vein from the point of discovery is 10 feet in an east direction and 1490 feet in a west direction, together with 300 feet on each side of the center of the vein or lode for the entire length of the claim.

The general course of the vein or lode is east and west.

To tie this Claim to the Public Survey, begin at the Northeast corner, Section 23, Township 22 N., Range 50 E., Mt. Diablo P.M., and bear north, 2485 feet and east, 3485 feet to the northeast corner of this Claim.

The work of location consisted of making the maps as provided in NRS 517.040. Dated February 10 A.D., 1992, and filed in duplicate.

Atlas Precious Metals Inc.
Suite 3150
370 17th Street
Denver, Colorado 80202

By: [Signature]
its Agent
-Locator-

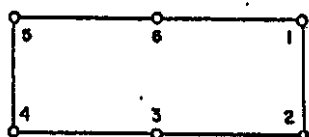
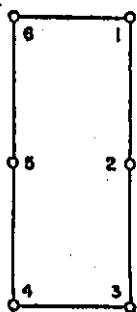
STATE OF NEVADA)
COUNTY OF EUREKA) SS

Sworn to and acknowledged before me this 18th day of February, 1992, by Gregory M. French as Agent for Atlas Precious Metals Inc.

[Signature]
Notary Public

My Commission Expires:
Oct. 28, 1994





139970

BOOK 232 PAGE 212
OFFICIAL RECORDS
RECORDED AT THE REQUEST OF
Open Mining
92 FEB 27 AM 1:20
EUREKA COUNTY, NEVADA
M.N. REBALEATI, RECORDER
FILE NO. 139970
FEE \$ 6.25

CERTIFICATE OF LOCATION - NEVADA

THE UNDERSIGNED, hereby certifies that ATLAS PRECIOUS METALS INC., by its Agent, the undersigned, does hereby locate the ES 8 Lode Mining Claim on this 10th day of January, 1992, situated in the Unknown Mining District, Eureka County, Nevada.

Said Claim is located in the SE (Quarter) Section(s) 13, Township 22 North, Range 50 East, Mt. Diablo P.M., and is more particularly described as follows, to wit:

Beginning at the northeast corner post No. 1,

Thence, <u>600</u> feet in a <u>south</u> direction to Post No. 2, marked -	<u>ES 8</u> - <u>2</u>
Thence, <u>750</u> feet in a <u>west</u> direction to Post No. 3, marked -	<u>ES 8</u> - <u>3</u>
Thence, <u>750</u> feet in a <u>west</u> direction to Post No. 4, marked -	<u>ES 8</u> - <u>4</u>
Thence, <u>600</u> feet in a <u>north</u> direction to Post No. 5, marked -	<u>ES 8</u> - <u>5</u>
Thence, <u>750</u> feet in a <u>east</u> direction to Post No. 6, marked -	<u>ES 8</u> - <u>6</u>
Thence, <u>750</u> feet in a <u>east</u> direction to Post No. 1, marked -	<u>ES 8</u> - <u>1</u>

the point of beginning and all posts being capped durable plastic pipe.

The number of linear feet claimed in length along the course of the vein from the point of discovery is 1490 feet in an east direction and 10 feet in a west direction, together with 300 feet on each side of the center of the vein or lode for the entire length of the claim.

The general course of the vein or lode is east and west.

To tie this Claim to the Public Survey, begin at the Northeast corner, Section 23, Township 22 N., Range 50 E., Mt. Diablo P.M., and bear north, 2485 feet and east, 4985 feet to the northeast corner of this Claim.

The work of location consisted of making the maps as provided in NRS 517.040. Dated February 10 A.D., 1992, and filed in duplicate.

Atlas Precious Metals Inc.
Suite 3150
370 17th Street
Denver, Colorado 80202

By:

Gregory M. French
Its Agent
-Locator-

STATE OF NEVADA)
COUNTY OF EUREKA) SS

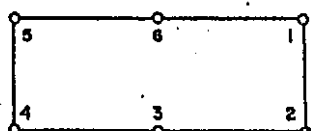
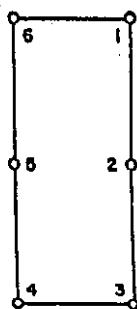
Sworn to and acknowledged before me this 18th day of February, 1992, by Gregory M. French as Agent for Atlas Precious Metals Inc.

Glady Goicoechea
Notary Public

My Commission Expires:

Oct. 28, 1994





139971

EUREKA COUNTY, NEVADA
M.N. REBALEATI, RECORDER
FILE NO. 139971
FEE \$ 6.25BOOK 232
PAGE 213
OFFICIAL RECORDS
RECORDED AT THE REQUEST OF
Gregory M. French
92 FEB 27 AM 1:12

CERTIFICATE OF LOCATION - NEVADA

THE UNDERSIGNED, hereby certifies that ATLAS PRECIOUS METALS INC., by its Agent, the undersigned, does hereby locate the ES 9 Lode Mining Claim on this 10th day of January, 1992, situated in the Unknown Mining District, Eureka County, Nevada.

Said Claim is located in the NW(SW) (Quarter) Section(s) 13(13), Township 22 North, Range 50 East, Mt. Diablo P.M., and is more particularly described as follows, to wit:

Beginning at the northeast corner post No. 1,

Thence, <u>600</u> feet in a <u>south</u> direction to Post No. 2, marked - <u>ES 9</u> - <u>2</u>
Thence, <u>750</u> feet in a <u>west</u> direction to Post No. 3, marked - <u>ES 9</u> - <u>3</u>
Thence, <u>750</u> feet in a <u>west</u> direction to Post No. 4, marked - <u>ES 9</u> - <u>4</u>
Thence, <u>600</u> feet in a <u>north</u> direction to Post No. 5, marked - <u>ES 9</u> - <u>5</u>
Thence, <u>750</u> feet in a <u>east</u> direction to Post No. 6, marked - <u>ES 9</u> - <u>6</u>
Thence, <u>750</u> feet in a <u>east</u> direction to Post No. 1, marked - <u>ES 9</u> - <u>1</u>

the point of beginning and all posts being capped durable plastic pipe.

The number of linear feet claimed in length along the course of the vein from the point of discovery is 10 feet in an east direction and 1490 feet in a west direction, together with 300 feet on each side of the center of the vein or lode for the entire length of the claim.

The general course of the vein or lode is east and west.

To tie this Claim to the Public Survey, begin at the Northeast corner, Section 23, Township 22 N., Range 50 E., Mt. Diablo P.M., and bear north, 3085 feet and east, 1985 feet to the northeast corner of this Claim.

The work of location consisted of making the maps as provided in NRS 517.040. Dated February 10 A.D., 1992, and filed in duplicate.

Atlas Precious Metals Inc.
Suite 3150
370 17th Street
Denver, Colorado 80202

By: Gregory M. French
Its Agent
-Locator-

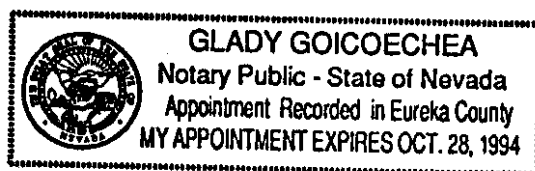
STATE OF NEVADA)
COUNTY OF EUREKA) SS

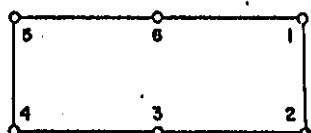
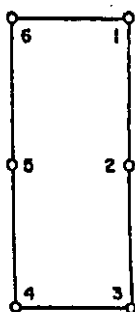
Sworn to and acknowledged before me this 10th day of February, 1992, by Gregory M. French as Agent for Atlas Precious Metals Inc.

Glady Goicoechea
Notary Public

My Commission Expires:

Oct. 28, 1994





139972

EUREKA COUNTY, NEVADA
M.N. REBALCANT, RECORDER
FILE NO. 139972
FEE \$ 6.25BOOK 232 PAGE 214
OFFICIAL RECORDS
RECORDED AT THE REQUEST OF
92 FEB 27 AM 1:12
Open Recording

CERTIFICATE OF LOCATION - NEVADA

THE UNDERSIGNED, hereby certifies that ATLAS PRECIOUS METALS INC., by its Agent, the undersigned, does hereby locate the ES 10 Lode Mining Claim on this 10th day of January, 1992, situated in the Unknown Mining District, Eureka County, Nevada.

Said Claim is located in the SW (Quarter) Section(s) 13, Township 22 North, Range 50 East, Mt. Diablo P.M., and is more particularly described as follows, to wit:

Beginning at the northeast corner post No. 1,

Thence, <u>600</u> feet in a <u>south</u> direction to Post No. 2, marked - <u>ES 10</u> - <u>2</u>
Thence, <u>750</u> feet in a <u>west</u> direction to Post No. 3, marked - <u>ES 10</u> - <u>3</u>
Thence, <u>750</u> feet in a <u>west</u> direction to Post No. 4, marked - <u>ES 10</u> - <u>4</u>
Thence, <u>600</u> feet in a <u>north</u> direction to Post No. 5, marked - <u>ES 10</u> - <u>5</u>
Thence, <u>750</u> feet in a <u>east</u> direction to Post No. 6, marked - <u>ES 10</u> - <u>6</u>
Thence, <u>750</u> feet in a <u>east</u> direction to Post No. 1, marked - <u>ES 10</u> - <u>1</u>

the point of beginning and all posts being capped durable plastic pipe.

The number of linear feet claimed in length along the course of the vein from the point of discovery is 10 feet in an east direction and 1490 feet in a west direction, together with 300 feet on each side of the center of the vein or lode for the entire length of the claim.

The general course of the vein or lode is east and west.

To tie this Claim to the Public Survey, begin at the Northeast corner, Section 23, Township 22 N., Range 50 E., Mt. Diablo P.M., and bear north, 2485 feet and east, 1985 feet to the northeast corner of this Claim.

The work of location consisted of making the maps as provided in NRS 517.040. Dated February 10 A.D., 1992, and filed in duplicate.

Atlas Precious Metals Inc.
Suite 3150
370 17th Street
Denver, Colorado 80202

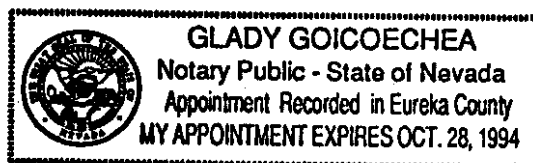
By: Gregory M. FrenchIts Agent
-Locator-

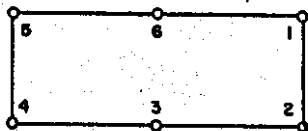
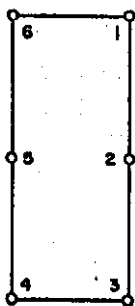
STATE OF NEVADA)
COUNTY OF EUREKA) SS

Sworn to and acknowledged before me this 18th day of February, 1992, by Gregory M. French as Agent for Atlas Precious Metals Inc.

Glady Goicoechea
Notary Public

My Commission Expires:

Oct. 28, 1994



139973

BOOK 232 PAGE 215
OFFICIAL RECORDS
RECORDED AT THE REQUEST OF
92 FEB 27 AM 11:20
EUREKA COUNTY, NEVADA
M.N. REBALEATI, RECORDER
FILE NO. 139973
FEE \$ 6.25

CERTIFICATE OF LOCATION - NEVADA

THE UNDERSIGNED, hereby certifies that ATLAS PRECIOUS METALS INC., by its Agent, the undersigned, does hereby locate the ES 11 Lode Mining Claim on this 7th day of February, 1992, situated in the Unknown Mining District, Eureka County, Nevada.

Said Claim is located in the SW (Quarter) Section(s) 13, Township 22 North, Range 50 East, Mt. Diablo P.M., and is more particularly described as follows, to wit:

Beginning at the northeast corner post No. 1,

Thence, <u>600</u> feet in a <u>south</u> direction to Post No. 2, marked -	<u>ES 11</u>	<u>-2</u>
Thence, <u>750</u> feet in a <u>west</u> direction to Post No. 3, marked -	<u>ES 11</u>	<u>-3</u>
Thence, <u>750</u> feet in a <u>west</u> direction to Post No. 4, marked -	<u>ES 11</u>	<u>-4</u>
Thence, <u>600</u> feet in a <u>north</u> direction to Post No. 5, marked -	<u>ES 11</u>	<u>-5</u>
Thence, <u>750</u> feet in a <u>east</u> direction to Post No. 6, marked -	<u>ES 11</u>	<u>-6</u>
Thence, <u>750</u> feet in a <u>east</u> direction to Post No. 1, marked -	<u>ES 11</u>	<u>-1</u>

the point of beginning and all posts being capped durable plastic pipe.

The number of linear feet claimed in length along the course of the vein from the point of discovery is 10 feet in an east direction and 1490 feet in a west direction, together with 300 feet on each side of the center of the vein or lode for the entire length of the claim.

The general course of the vein or lode is east and west.

To tie this Claim to the Public Survey, begin at the Northeast corner, Section 23, Township 22 N., Range 50 E., Mt. Diablo P.M., and bear north, 1885 feet and east, 1985 feet to the northeast corner of this Claim.

The work of location consisted of making the maps as provided in NRS 517.040. Dated February 10 A.D., 1992, and filed in duplicate.

Atlas Precious Metals Inc.
Suite 3150
370 17th Street
Denver, Colorado 80202

By:


Richard D. Inberg
Its Agent
-Locator-

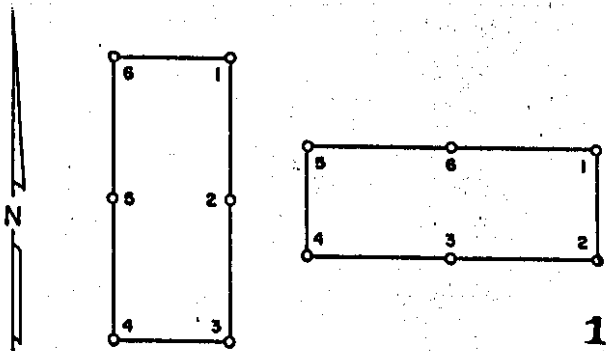
STATE OF WYOMING)
COUNTY OF FREMONT) SS

Sworn to and acknowledged before me this 24th day of February, 1992, by Richard D. Inberg as Agent for Atlas Precious Metals Inc.

My Commission Expires:

November 30, 1992





139974

BOOK 232 PAGE 216
OFFICIAL RECORDS
RECORDED AT THE REQUEST OF
92 FEB 27 AM 11:12
EUREKA COUNTY, NEVADA
M.N. REBALATI, RECORDER
FILE NO. 139974
FEE \$ 6.25

CERTIFICATE OF LOCATION - NEVADA

THE UNDERSIGNED, hereby certifies that ATLAS PRECIOUS METALS INC., by its Agent, the undersigned, does hereby locate the ES 12 Lode Mining Claim on this 7th day of February, 1992, situated in the Unknown Mining District, Eureka County, Nevada.

Said Claim is located in the SW (Quarter) Section(s) 13 Township 22 North, Range 50 East, Mt. Diablo P.M., and is more particularly described as follows, to wit:

Beginning at the northeast corner post No. 1,

- | |
|---|
| Thence, <u>600</u> feet in a <u>south</u> direction to Post No. 2, marked - <u>ES 12 -2</u> |
| Thence, <u>750</u> feet in a <u>west</u> direction to Post No. 3, marked - <u>ES 12 -3</u> |
| Thence, <u>750</u> feet in a <u>west</u> direction to Post No. 4, marked - <u>ES 12 -4</u> |
| Thence, <u>600</u> feet in a <u>north</u> direction to Post No. 5, marked - <u>ES 12 -5</u> |
| Thence, <u>750</u> feet in a <u>east</u> direction to Post No. 6, marked - <u>ES 12 -6</u> |
| Thence, <u>750</u> feet in a <u>east</u> direction to Post No. 1, marked - <u>ES 12 -1</u> |

the point of beginning and all posts being capped durable plastic pipe.

The number of linear feet claimed in length along the course of the vein from the point of discovery is 10 feet in an east direction and 1490 feet in a west direction, together with 300 feet on each side of the center of the vein or lode for the entire length of the claim.

The general course of the vein or lode is east and west.

To tie this Claim to the Public Survey, begin at the Northeast corner, Section 23, Township 22 N., Range 50 E., Mt. Diablo P.M., and bear north, 1285 feet and east, 1985 feet to the northeast corner of this Claim.

The work of location consisted of making the maps as provided in NRS 517.040. Dated February 10 A.D., 1992, and filed in duplicate.

Atlas Precious Metals Inc.
Suite 3150
370 17th Street
Denver, Colorado 80202

By: Richard D. Inberg
Its Agent
-Locator-

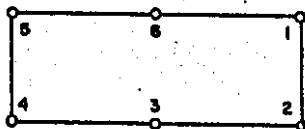
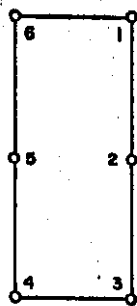
STATE OF WYOMING)
COUNTY OF FREMONT) SS

Sworn to and acknowledged before me this 24th day of February 1992, by Richard D. Inberg as Agent for Atlas Precious Metals Inc.

My Commission Expires:
November 30, 1992

Connie A. Tilghman
Notary Public
Connie A. Tilghman, Notary Public
County of Fremont State of Wyoming
My Commission Expires Nov. 30, 1992

N



139975

139975

EUREKA COUNTY, NEVADA
M.N. REBALEATI, RECORDER
FILE NO. 6257

92 FEB 27 AM 1:12

BOOK 232 PAGE 217
OFFICIAL RECORDS
RECORDED AT THE REQUEST OF
John Inberg

CERTIFICATE OF LOCATION - NEVADA

THE UNDERSIGNED, hereby certifies that ATLAS PRECIOUS METALS INC., by its Agent, the undersigned, does hereby locate the ES 13 Lode Mining Claim on this 7th day of February, 1992, situated in the Unknown Mining District, Eureka County, Nevada.

Said Claim is located in the SW (Quarter) Section(s) 13, Township 22 North, Range 50 East, Mt. Diablo P.M., and is more particularly described as follows, to wit:

Beginning at the northeast corner post No. 1,

Thence, <u>600</u> feet in a <u>south</u> direction to Post No. 2, marked -	<u>ES 13</u> -2
Thence, <u>750</u> feet in a <u>west</u> direction to Post No. 3, marked -	<u>ES 13</u> -3
Thence, <u>750</u> feet in a <u>west</u> direction to Post No. 4, marked -	<u>ES 13</u> -4
Thence, <u>600</u> feet in a <u>north</u> direction to Post No. 5, marked -	<u>ES 13</u> -5
Thence, <u>750</u> feet in a <u>east</u> direction to Post No. 6, marked -	<u>ES 13</u> -6
Thence, <u>750</u> feet in a <u>east</u> direction to Post No. 1, marked -	<u>ES 13</u> -1

the point of beginning and all posts being capped durable plastic pipe.

The number of linear feet claimed in length along the course of the vein from the point of discovery is 10 feet in an east direction and 1490 feet in a west direction, together with 300 feet on each side of the center of the vein or lode for the entire length of the claim.

The general course of the vein or lode is east and west.

To tie this Claim to the Public Survey, begin at the Northeast corner, Section 23, Township 22 N., Range 50 E., Mt. Diablo P.M., and bear north, 685 feet and east, 1985 feet to the northeast corner of this Claim.

The work of location consisted of making the maps as provided in NRS 517.040. Dated February 10 A.D., 1992, and filed in duplicate.

Atlas Precious Metals Inc.
Suite 3150
370 17th Street
Denver, Colorado 80202

By:


Richard D. Inberg
Its Agent
-Locator-

STATE OF WYOMING)
COUNTY OF FREMONT) SS

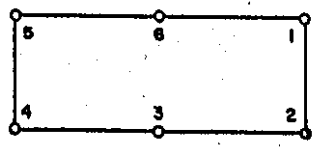
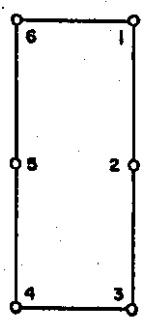
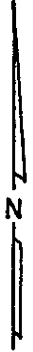
Sworn to and acknowledged before me this 24th day of February, 1992, by Richard D. Inberg as Agent for Atlas Precious Metals Inc.

My Commission Expires:

November 30, 1992



Connie A. Tilghman
Notary Public



139976

139976

EUREKA COUNTY, NEVADA
M.N. REBAL EATL. RECORDER
FILE NO. 139976
FEE \$ 25

BOOK 232 PAGE 218
OFFICIAL RECORDS
RECORDED AT THE REQUEST OF
92 FEB 27 AM 1:12
Oscar Duran

CERTIFICATE OF LOCATION - NEVADA

THE UNDERSIGNED, hereby certifies that ATLAS PRECIOUS METALS INC., by its Agent, the undersigned, does hereby locate the ES 14 Lode Mining Claim on this 7th day of February, 1992, situated in the Unknown Mining District, Eureka County, Nevada.

Said Claim is located in the SE(SW) (Quarter) Section(s) 13(13), Township 22 North, Range 50 East, Mt. Diablo P.M., and is more particularly described as follows, to wit:

Beginning at the northeast corner post No. 1,

Thence, <u>600</u> feet in a <u>south</u> direction to Post No. 2, marked - <u>ES 14 -2</u>
Thence, <u>750</u> feet in a <u>west</u> direction to Post No. 3, marked - <u>ES 14 -3</u>
Thence, <u>750</u> feet in a <u>west</u> direction to Post No. 4, marked - <u>ES 14 -4</u>
Thence, <u>600</u> feet in a <u>north</u> direction to Post No. 5, marked - <u>ES 14 -5</u>
Thence, <u>750</u> feet in a <u>east</u> direction to Post No. 6, marked - <u>ES 14 -6</u>
Thence, <u>750</u> feet in a <u>east</u> direction to Post No. 1, marked - <u>ES 14 -1</u>

the point of beginning and all posts being capped durable plastic pipe.

The number of linear feet claimed in length along the course of the vein from the point of discovery is 10 feet in an east direction and 1490 feet in a west direction, together with 300 feet on each side of the center of the vein or lode for the entire length of the claim.

The general course of the vein or lode is east and west.

To tie this Claim to the Public Survey, begin at the Northeast corner, Section 23, Township 22 N., Range 50 E., Mt. Diablo P.M., and bear north, 1885 feet and east, 3485 feet to the northeast corner of this Claim.

The work of location consisted of making the maps as provided in NRS 517.040. Dated February 10 A.D., 1992, and filed in duplicate.

Atlas Precious Metals Inc.
Suite 3150
370 17th Street
Denver, Colorado 80202


By: Richard D. Inberg
Its Agent
-Locator-

STATE OF WYOMING)
COUNTY OF FREMONT) SS

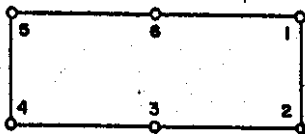
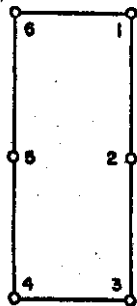
Sworn to and acknowledged before me this 24th day of February, 1992, by Richard D. Inberg as Agent for Atlas Precious Metals Inc.

Connie A. Tilghman
Notary Public

My Commission Expires:
November 30, 1992



139977



BOOK 232 PAGE 219
 OFFICIAL RECORDS
 RECORDED AT THE REQUEST OF
 92 FEB 27 AM 11:12
 EUREKA COUNTY, NEVADA
 M.N. REBAL/ATI, RECORDER
 FILE NO. 139977
 625

139977

CERTIFICATE OF LOCATION - NEVADA

THE UNDERSIGNED, hereby certifies that ATLAS PRECIOUS METALS INC., by its Agent, the undersigned, does hereby locate the ES 15 Lode Mining Claim on this 7th day of February, 1992, situated in the Unknown Mining District, Eureka County, Nevada.

Said Claim is located in the SE (Quarter) Section(s) 13, Township 22 North, Range 50 East, Mt. Diablo P.M., and is more particularly described as follows, to wit:

Beginning at the northeast corner post No. 1,

Thence, <u>600</u> feet in a <u>south</u> direction to Post No. 2, marked - <u>ES 15 -2</u>
Thence, <u>750</u> feet in a <u>west</u> direction to Post No. 3, marked - <u>ES 15 -3</u>
Thence, <u>750</u> feet in a <u>west</u> direction to Post No. 4, marked - <u>ES 15 -4</u>
Thence, <u>600</u> feet in a <u>north</u> direction to Post No. 5, marked - <u>ES 15 -5</u>
Thence, <u>750</u> feet in a <u>east</u> direction to Post No. 6, marked - <u>ES 15 -6</u>
Thence, <u>750</u> feet in a <u>east</u> direction to Post No. 1, marked - <u>ES 15 -1</u>

the point of beginning and all posts being capped durable plastic pipe.

The number of linear feet claimed in length along the course of the vein from the point of discovery is 1490 feet in an east direction and 10 feet in a west direction, together with 300 feet on each side of the center of the vein or lode for the entire length of the claim.

The general course of the vein or lode is east and west.

To tie this Claim to the Public Survey, begin at the Northeast corner, Section 23, Township 22 N., Range 50 E., Mt. Diablo P.M., and bear north, 1885 feet and east, 4985 feet to the northeast corner of this Claim.

The work of location consisted of making the maps as provided in NRS 517.040. Dated February 10 A.D., 1992, and filed in duplicate.

Atlas Precious Metals Inc.
 Suite 3150
 370 17th Street
 Denver, Colorado 80202


By: Richard D. Inberg
 Its Agent
 -Locator-

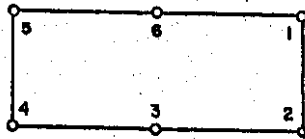
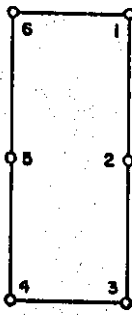
STATE OF WYOMING)
 COUNTY OF FREMONT) SS

Sworn to and acknowledged before me this 24th day of February, 1992, by Richard D. Inberg as Agent for Atlas Precious Metals Inc.

Connie A. Tilghman
 Notary Public

My Commission Expires:
November 30, 1992





139978

EUREKA COUNTY, NEVADA
 M. N. REBALEATI, RECORDER
 FILE NO. 139978
 625

BOOK 232 PAGE 220
 OFFICIAL RECORDS
 RECORDED AT THE REQUEST OF:
 92 FEB 27 AM 1:12
Open to viewing

CERTIFICATE OF LOCATION - NEVADA

THE UNDERSIGNED, hereby certifies that ATLAS PRECIOUS METALS INC., by its Agent, the undersigned, does hereby locate the ES 16 Lode Mining Claim on this 7th day of February, 1992, situated in the Unknown Mining District, Eureka County, Nevada.

Said Claim is located in the SE(SW) (Quarter) Section(s) 13(13), Township 22 North, Range 50 East, Mt. Diablo P.M., and is more particularly described as follows, to wit:

Beginning at the northeast corner post No. 1,

Thence, <u>600</u> feet in a <u>south</u> direction to Post No. 2, marked -	<u>ES 16</u>	<u>-2</u>
Thence, <u>750</u> feet in a <u>west</u> direction to Post No. 3, marked -	<u>ES 16</u>	<u>-3</u>
Thence, <u>750</u> feet in a <u>west</u> direction to Post No. 4, marked -	<u>ES 16</u>	<u>-4</u>
Thence, <u>600</u> feet in a <u>north</u> direction to Post No. 5, marked -	<u>ES 16</u>	<u>-5</u>
Thence, <u>750</u> feet in a <u>east</u> direction to Post No. 6, marked -	<u>ES 16</u>	<u>-6</u>
Thence, <u>750</u> feet in a <u>east</u> direction to Post No. 1, marked -	<u>ES 16</u>	<u>-1</u>

the point of beginning and all posts being capped durable plastic pipe.

The number of linear feet claimed in length along the course of the vein from the point of discovery is 10 feet in an east direction and 1490 feet in a west direction, together with 300 feet on each side of the center of the vein or lode for the entire length of the claim.

The general course of the vein or lode is east and west.

To tie this Claim to the Public Survey, begin at the Northeast corner, Section 23, Township 22 N., Range 50 E., Mt. Diablo P.M., and bear north, 1285 feet and east, 3485 feet to the northeast corner of this Claim.

The work of location consisted of making the maps as provided in NRS 517.040. Dated February 10 A.D., 1992, and filed in duplicate.

Atlas Precious Metals Inc.
 Suite 3150
 370 17th Street
 Denver, Colorado 80202


By: Richard D. Inberg
 Its Agent
 -Locator-

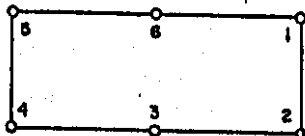
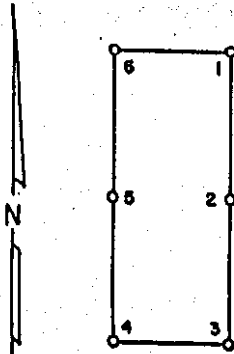
STATE OF WYOMING)
 COUNTY OF FREMONT) SS

Sworn to and acknowledged before me this 24th day of February, 1992, by Richard D. Inberg as Agent for Atlas Precious Metals Inc.

Connie A. Tilghman
 Notary Public

My Commission Expires:
November 30, 1992





139979

BOOK 232 PAGE 221
 OFFICIAL RECORDS
 RECORDED AT THE REQUEST OF
 92 FEB 27 AM 1:12
 EUREKA COUNTY, NEVADA
 M.M. REBALEATI, RECORDER
 FILE NO. 139979
 Fee \$ 2.50

CERTIFICATE OF LOCATION - NEVADA

THE UNDERSIGNED, hereby certifies that ATLAS PRECIOUS METALS INC., by its Agent, the undersigned, does hereby locate the ES 17 Lode Mining Claim on this 7th day of February, 1992, situated in the Unknown Mining District, Eureka County, Nevada.

Said Claim is located in the SE (Quarter) Section(s) 13 Township 22 North, Range 50 East, Mt. Diablo P.M., and is more particularly described as follows, to wit:

Beginning at the northeast corner post No. 1,

Thence, <u>600</u> feet in a <u>south</u> direction to Post No. 2, marked - <u>ES 17</u> - <u>2</u>
Thence, <u>750</u> feet in a <u>west</u> direction to Post No. 3, marked - <u>ES 17</u> - <u>3</u>
Thence, <u>750</u> feet in a <u>west</u> direction to Post No. 4, marked - <u>ES 17</u> - <u>4</u>
Thence, <u>600</u> feet in a <u>north</u> direction to Post No. 5, marked - <u>ES 17</u> - <u>5</u>
Thence, <u>750</u> feet in a <u>east</u> direction to Post No. 6, marked - <u>ES 17</u> - <u>6</u>
Thence, <u>750</u> feet in a <u>east</u> direction to Post No. 1, marked - <u>ES 17</u> - <u>1</u>

the point of beginning and all posts being capped durable plastic pipe.

The number of linear feet claimed in length along the course of the vein from the point of discovery is 1490 feet in an east direction and 10 feet in a west direction, together with 300 feet on each side of the center of the vein or lode for the entire length of the claim.

The general course of the vein or lode is east and west.

To tie this Claim to the Public Survey, begin at the Northeast corner, Section 23, Township 22 N., Range 50 E., Mt. Diablo P.M., and bear north, 1285 feet and east, 4985 feet to the northeast corner of this Claim.

The work of location consisted of making the maps as provided in NRS 517.040. Dated February 10 A.D., 1992, and filed in duplicate.

Atlas Precious Metals Inc.
 Suite 3150
 370 17th Street
 Denver, Colorado 80202

By: Richard D. Inberg
 Its Agent
 -Locator-

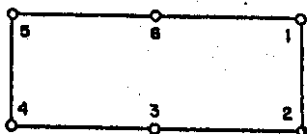
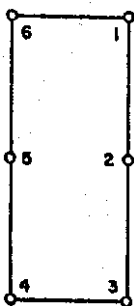
STATE OF WYOMING
 COUNTY OF FREMONT) SS

Sworn to and acknowledged before me this 24th day of February, 1992, by Richard D. Inberg as Agent for Atlas Precious Metals Inc.

Connie A. Tilghman
 Notary Public

My Commission Expires:
November 30, 1992

Connie A. Tilghman Notary Public
 County of Fremont State of Wyoming
 My Commission Expires Nov. 30, 1992



139980

EUREKA COUNTY, NEVADA
M.M. REBALEATI, RECORDER
FILE NO. 139980
FEE \$ 6.25

BOOK 232 PAGE 222
OFFICIAL RECORDS
RECORDED AT THE REQUEST OF
92 FEB 27 AM 11:12
Jesse Tilghman

CERTIFICATE OF LOCATION - NEVADA

THE UNDERSIGNED, hereby certifies that ATLAS PRECIOUS METALS INC., by its Agent, the undersigned, does hereby locate the ES 18 Lode Mining Claim on this 7th day of February, 1992, situated in the Unknown Mining District, Eureka County, Nevada.

Said Claim is located in the SE(SW) (Quarter) Section(s) 13(13) Township 22 North, Range 50 East, Mt. Diablo P.M., and is more particularly described as follows, to wit:

Beginning at the northeast corner post No. 1,

Thence, 600 feet in a	<u>south</u>	direction to Post No. 2, marked -	<u>ES 18</u>	<u>-2</u>
Thence, 750 feet in a	<u>west</u>	direction to Post No. 3, marked -	<u>ES 18</u>	<u>-3</u>
Thence, 750 feet in a	<u>west</u>	direction to Post No. 4, marked -	<u>ES 18</u>	<u>-4</u>
Thence, 600 feet in a	<u>north</u>	direction to Post No. 5, marked -	<u>ES 18</u>	<u>-5</u>
Thence, 750 feet in a	<u>east</u>	direction to Post No. 6, marked -	<u>ES 18</u>	<u>-6</u>
Thence, 750 feet in a	<u>east</u>	direction to Post No. 1, marked -	<u>ES 18</u>	<u>-1</u>

the point of beginning and all posts being capped durable plastic pipe.

The number of linear feet claimed in length along the course of the vein from the point of discovery is 10 feet in an east direction and 1490 feet in a west direction, together with 300 feet on each side of the center of the vein or lode for the entire length of the claim.

The general course of the vein or lode is east and west.

To tie this Claim to the Public Survey, begin at the Northeast corner, Section 23, Township 22 N., Range 50 E., Mt. Diablo P.M., and bear north, 685 feet and east, 3485 feet to the northeast corner of this Claim.

The work of location consisted of making the maps as provided in NRS 517.040. Dated February 10 A.D., 1992, and filed in duplicate.

Atlas Precious Metals Inc.
Suite 3150
370 17th Street
Denver, Colorado 80202

By: Richard D. Inberg

Its Agent
-Locator-


STATE OF WYOMING)
COUNTY OF FREMONT) SS

Sworn to and acknowledged before me this 24th day of February, 1992, by Richard D. Inberg as Agent for Atlas Precious Metals Inc.

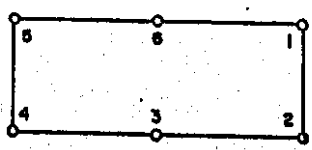
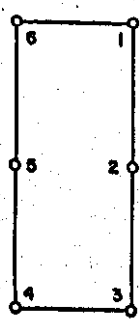
Connie A. Tilghman
Notary Public

My Commission Expires:

November 30, 1992



139981



139981

EUREKA COUNTY, NEVADA
M.N. REBALAATI, RECORDER
FILE NO. 139981
624

BOOK 232 PAGE 223
OFFICIAL RECORDS
RECORDED AT THE REQUEST OF
92 FEB 27 AM 1:12
Open Mining

CERTIFICATE OF LOCATION - NEVADA

THE UNDERSIGNED, hereby certifies that ATLAS PRECIOUS METALS INC., by its Agent, the undersigned, does hereby locate the ES 19 Lode Mining Claim on this 7th day of February, 1992, situated in the Unknown Mining District, Eureka County, Nevada.

Said Claim is located in the SE (Quarter) Section(s) 13 Township 22 North, Range 50 East, Mt. Diablo P.M., and is more particularly described as follows, to wit:

Beginning at the northeast corner post No. 1,

Thence, 600 feet in a south direction to Post No. 2, marked -	ES 19 -2
Thence, 750 feet in a west direction to Post No. 3, marked -	ES 19 -3
Thence, 750 feet in a west direction to Post No. 4, marked -	ES 19 -4
Thence, 600 feet in a north direction to Post No. 5, marked -	ES 19 -5
Thence, 750 feet in a east direction to Post No. 6, marked -	ES 19 -6
Thence, 750 feet in a east direction to Post No. 1, marked -	ES 19 -1

the point of beginning and all posts being capped durable plastic pipe.

The number of linear feet claimed in length along the course of the vein from the point of discovery is 1490 feet in an east direction and 10 feet in a west direction, together with 300 feet on each side of the center of the vein or lode for the entire length of the claim.

The general course of the vein or lode is east and west.

To tie this Claim to the Public Survey, begin at the Northeast corner, Section 23, Township 22 N., Range 50 E., Mt. Diablo P.M., and bear north, 685 feet and east, 4985 feet to the northeast corner of this Claim.

The work of location consisted of making the maps as provided in NRS 517.040. Dated February 10 A.D., 1992, and filed in duplicate.

Atlas Precious Metals Inc.
Suite 3150
370 17th Street
Denver, Colorado 80202


By: Richard D. Inberg
Its Agent
-Locator-

STATE OF WYOMING)
COUNTY OF FREMONT) SS

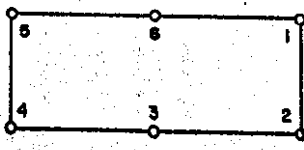
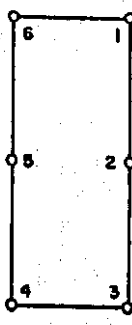
Sworn to and acknowledged before me this 24th day of February, 1992, by Richard D. Inberg as Agent for Atlas Precious Metals Inc.

Connie A. Tilghman
Notary Public

My Commission Expires:
November 30, 1992



N



139982

BOOK 232
PAGE 224
OFFICIAL RECORDS
RECORDED AT THE REQUEST OF
Spec Surveying
92 FEB 27 AM 11:12
EUREKA COUNTY, NEVADA
M. N. REBALEATI, RECORDER
FILE NO. 139982
FEE \$ 6.25

CERTIFICATE OF LOCATION - NEVADA

THE UNDERSIGNED, hereby certifies that ATLAS PRECIOUS METALS INC., by its Agent, the undersigned, does hereby locate the ES 20 Lode Mining Claim on this 7th day of February, 1992, situated in the Unknown Mining District, Eureka County, Nevada.

Said Claim is located in the NE(NW) (Quarter) Section(s) 13(13), Township 22 North, Range 50 East, Mt. Diablo P.M., and is more particularly described as follows, to wit:

Beginning at the northeast corner post No. 1,

Thence, <u>600</u> feet in a <u>south</u> direction to Post No. 2, marked - <u>ES 20</u> -2
Thence, <u>750</u> feet in a <u>west</u> direction to Post No. 3, marked - <u>ES 20</u> -3
Thence, <u>750</u> feet in a <u>west</u> direction to Post No. 4, marked - <u>ES 20</u> -4
Thence, <u>600</u> feet in a <u>north</u> direction to Post No. 5, marked - <u>ES 20</u> -5
Thence, <u>750</u> feet in a <u>east</u> direction to Post No. 6, marked - <u>ES 20</u> -6
Thence, <u>750</u> feet in a <u>east</u> direction to Post No. 1, marked - <u>ES 20</u> -1

the point of beginning and all posts being capped durable plastic pipe.

The number of linear feet claimed in length along the course of the vein from the point of discovery is 10 feet in an east direction and 1490 feet in a west direction, together with 300 feet on each side of the center of the vein or lode for the entire length of the claim.

The general course of the vein or lode is east and west.

To tie this Claim to the Public Survey, begin at the Northeast corner, Section 23, Township 22 N., Range 50 E., Mt. Diablo P.M., and bear north, 4885 feet and east, 3485 feet to the northeast corner of this Claim.

The work of location consisted of making the maps as provided in NRS 517.040. Dated February 10 A.D., 1992, and filed in duplicate.

Atlas Precious Metals Inc.
Suite 3150
370 17th Street
Denver, Colorado 80202


By: Richard D. Inberg
Its Agent
-Locator-

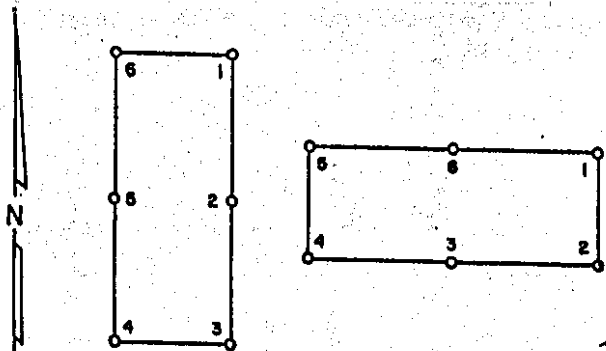
STATE OF WYOMING)
COUNTY OF FREMONT) SS

Sworn to and acknowledged before me this 24th day of February, 1992, by Richard D. Inberg as Agent for Atlas Precious Metals Inc.

Connie A. Tilghman
Notary Public

My Commission Expires:
November 30, 1992





139983

EUREKA COUNTY, NEVADA
M.N. REBAL, RECORDER
FILE NO. 139983
FEE \$ 6.25

BOOK - 232 PAGE 225
OFFICIAL RECORDS
RECORDED AT THE REQUEST OF
92 FEB 27 AM 11:12
Casper Newberry

CERTIFICATE OF LOCATION - NEVADA

THE UNDERSIGNED, hereby certifies that ATLAS PRECIOUS METALS INC., by its Agent, the undersigned, does hereby locate the ES 21 Lode Mining Claim on this 7th day of February, 1992, situated in the Unknown Mining District, Eureka County, Nevada.

Said Claim is located in the NE (Quarter) Section(s) 13 Township 22 North, Range 50 East, Mt. Diablo P.M., and is more particularly described as follows, to wit:

Beginning at the northeast corner post No. 1,

Thence, <u>600</u> feet in a <u>south</u> direction to Post No. 2, marked -	<u>ES 21</u>	<u>-2</u>
Thence, <u>750</u> feet in a <u>west</u> direction to Post No. 3, marked -	<u>ES 21</u>	<u>-3</u>
Thence, <u>750</u> feet in a <u>west</u> direction to Post No. 4, marked -	<u>ES 21</u>	<u>-4</u>
Thence, <u>600</u> feet in a <u>north</u> direction to Post No. 5, marked -	<u>ES 21</u>	<u>-5</u>
Thence, <u>750</u> feet in a <u>east</u> direction to Post No. 6, marked -	<u>ES 21</u>	<u>-6</u>
Thence, <u>750</u> feet in a <u>east</u> direction to Post No. 1, marked -	<u>ES 21</u>	<u>-1</u>

the point of beginning and all posts being capped durable plastic pipe.

The number of linear feet claimed in length along the course of the vein from the point of discovery is 1490 feet in an east direction and 10 feet in a west direction, together with 300 feet on each side of the center of the vein or lode for the entire length of the claim.

The general course of the vein or lode is east and west.

To tie this Claim to the Public Survey, begin at the Northeast corner, Section 23, Township 22 N., Range 50 E., Mt. Diablo P.M., and bear north, 4885 feet and east, 4985 feet to the northeast corner of this Claim.

The work of location consisted of making the maps as provided in NRS 517.040. Dated February 10 A.D., 1992, and filed in duplicate.

Atlas Precious Metals Inc.
Suite 3150
370 17th Street
Denver, Colorado 80202


By: Richard D. Inberg
Its Agent
-Locator-

STATE OF WYOMING)
COUNTY OF FREMONT) SS

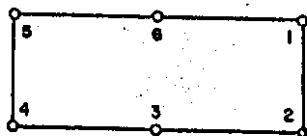
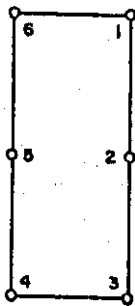
Sworn to and acknowledged before me this 24th day of February, 1992, by Richard D. Inberg as Agent for Atlas Precious Metals Inc.

Connie A. Tilghman
Notary Public

My Commission Expires:
November 30, 1992



N



139984

EUREKA COUNTY, NEVADA
M.N. REBALANCE, RECORDER
FILE NO. 139984
FEE \$ 6.25

92 FEB 27 AM 11:12

BOOK 232 PAGE 22C
OFFICIAL RECORDS
RECORDED AT THE REQUEST OF
Deer Hunting

CERTIFICATE OF LOCATION - NEVADA

THE UNDERSIGNED, hereby certifies that ATLAS PRECIOUS METALS INC., by its Agent, the undersigned, does hereby locate the ES 22 Lode Mining Claim on this 7th day of February, 1992, situated in the Unknown Mining District, Eureka County, Nevada.

Said Claim is located in the NE(NW) (Quarter) Section(s) 13(13) Township 22 North, Range 50 East, Mt. Diablo P.M., and is more particularly described as follows, to wit:

Beginning at the northeast corner post No. 1,

Thence, <u>600</u> feet in a <u>south</u> direction to Post No. 2, marked - <u>ES 22</u> - <u>2</u>
Thence, <u>750</u> feet in a <u>west</u> direction to Post No. 3, marked - <u>ES 22</u> - <u>3</u>
Thence, <u>750</u> feet in a <u>west</u> direction to Post No. 4, marked - <u>ES 22</u> - <u>4</u>
Thence, <u>600</u> feet in a <u>north</u> direction to Post No. 5, marked - <u>ES 22</u> - <u>5</u>
Thence, <u>750</u> feet in a <u>east</u> direction to Post No. 6, marked - <u>ES 22</u> - <u>6</u>
Thence, <u>750</u> feet in a <u>east</u> direction to Post No. 1, marked - <u>ES 22</u> - <u>1</u>

the point of beginning and all posts being capped durable plastic pipe.

The number of linear feet claimed in length along the course of the vein from the point of discovery is 10 feet in an east direction and 1490 feet in a west direction, together with 300 feet on each side of the center of the vein or lode for the entire length of the claim.

The general course of the vein or lode is east and west.

To tie this Claim to the Public Survey, begin at the Northeast corner, Section 23, Township 22 N., Range 50 E., Mt. Diablo P.M., and bear north, 5485 feet and east, 3485 feet to the northeast corner of this Claim.

The work of location consisted of making the maps as provided in NRS 517.040. Dated February 10 A.D., 1992, and filed in duplicate.

Atlas Precious Metals Inc.
Suite 3150
370 17th Street
Denver, Colorado 80202

By: Richard D. Inberg
Its Agent
-Locator-

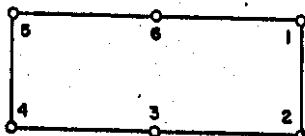
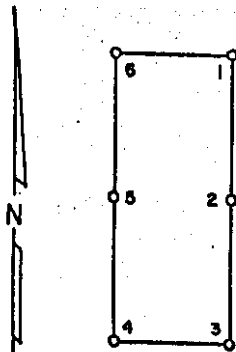
STATE OF WYOMING)
COUNTY OF FREMONT) SS

Sworn to and acknowledged before me this 24th day of February, 1992, by Richard D. Inberg as Agent for Atlas Precious Metals Inc.

My Commission Expires:
November 30, 1992

Connie A. Tilghman Notary Public
County of Fremont State of Wyoming
My Commission Expires Nov. 30, 1992

Notary Public



139985

EUREKA COUNTY, NEVADA
M.N. REBALEATI, RECORDER
FILE NO. 139985
FEE \$25

BOOK 232
PAGE 227
OFFICIAL RECORDS
RECORDED AT THE REQUEST OF
Open University
92 FEB 27 AM 11:20

CERTIFICATE OF LOCATION - NEVADA

THE UNDERSIGNED, hereby certifies that ATLAS PRECIOUS METALS INC., by its Agent, the undersigned, does hereby locate the ES 23 Lode Mining Claim on this 7th day of February, 1992, situated in the Unknown Mining District, Eureka County, Nevada.

Said Claim is located in the NE (Quarter) Section(s) 13 Township 22 North, Range 50 East, Mt. Diablo P.M., and is more particularly described as follows, to wit:

Beginning at the northeast corner post No. 1,

Thence, 600 feet in a	<u>south</u>	direction to Post No. 2, marked -	<u>ES 23</u>	<u>-2</u>
Thence, 750 feet in a	<u>west</u>	direction to Post No. 3, marked -	<u>ES 23</u>	<u>-3</u>
Thence, 750 feet in a	<u>west</u>	direction to Post No. 4, marked -	<u>ES 23</u>	<u>-4</u>
Thence, 600 feet in a	<u>north</u>	direction to Post No. 5, marked -	<u>ES 23</u>	<u>-5</u>
Thence, 750 feet in a	<u>east</u>	direction to Post No. 6, marked -	<u>ES 23</u>	<u>-6</u>
Thence, 750 feet in a	<u>east</u>	direction to Post No. 1, marked -	<u>ES 23</u>	<u>-1</u>

the point of beginning and all posts being capped durable plastic pipe

The number of linear feet claimed in length along the course of the vein from the point of discovery is 1490 feet in an east direction and 10 feet in a west direction, together with 300 feet on each side of the center of the vein or lode for the entire length of the claim.

The general course of the vein or lode is east and west.

To tie this Claim to the Public Survey, begin at the Northeast corner, Section 23, Township 22 N., Range 50 E., Mt. Diablo P.M., and bear north, 5485 feet and east, 4985 feet to the northeast corner of this Claim.

The work of location consisted of making the maps as provided in NRS 517.040. Dated February 10 A.D., 1992, and filed in duplicate.

Atlas Precious Metals Inc.
Suite 3150
370 17th Street
Denver, Colorado 80202

By: Richard D. Inberg
Its Agent
-Locator-

STATE OF WYOMING
COUNTY OF FREMONT) SS

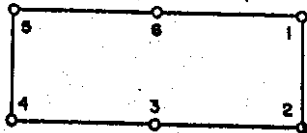
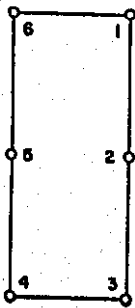
Sworn to and acknowledged before me this 24th day of February 1992, by Richard D. Inberg as Agent for Atlas Precious Metals Inc.

Connie A. Tilghman
Notary Public

My Commission Expires:
November 30, 1992

Connie A. Tilghman Notary Public
County of Fremont State of Wyoming
My Commission Expires Nov. 30, 1992

N



139986

EUREKA COUNTY, NEVADA
M.M. REBALEATI, RECORDER
FILE NO. 139986
FEE \$ 6.25

BOOK 232 PAGE 228
OFFICIAL RECORDS
RECORDED AT THE REQUEST OF
Open Mining
92 FEB 27 AM 11:12

CERTIFICATE OF LOCATION - NEVADA

THE UNDERSIGNED, hereby certifies that ATLAS PRECIOUS METALS INC., by its Agent, the undersigned, does hereby locate the ES 24 Lode Mining Claim on this 7th day of February, 1992, situated in the Unknown Mining District, Eureka County, Nevada.

Said Claim is located in the SE(SW)(NE)(NW) (Quarter) Section(s) 12(12)(13)(13), Township 22 North, Range 50 East, Mt. Diablo P.M., and is more particularly described as follows, to wit:

Beginning at the northeast corner post No. 1,

Thence, <u>600</u> feet in a <u>south</u> direction to Post No. 2, marked - <u>ES 24</u> - <u>2</u>	
Thence, <u>750</u> feet in a <u>west</u> direction to Post No. 3, marked - <u>ES 24</u> - <u>3</u>	
Thence, <u>750</u> feet in a <u>west</u> direction to Post No. 4, marked - <u>ES 24</u> - <u>4</u>	
Thence, <u>600</u> feet in a <u>north</u> direction to Post No. 5, marked - <u>ES 24</u> - <u>5</u>	
Thence, <u>750</u> feet in a <u>east</u> direction to Post No. 6, marked - <u>ES 24</u> - <u>6</u>	
Thence, <u>750</u> feet in a <u>east</u> direction to Post No. 1, marked - <u>ES 24</u> - <u>1</u>	

the point of beginning and all posts being capped durable plastic pipe.

The number of linear feet claimed in length along the course of the vein from the point of discovery is 10 feet in an east direction and 1490 feet in a west direction, together with 300 feet on each side of the center of the vein or lode for the entire length of the claim.

The general course of the vein or lode is east and west.

To tie this Claim to the Public Survey, begin at the Northeast corner, Section 23, Township 22 N., Range 50 E., Mt. Diablo P.M., and bear north, 6085 feet and east, 3485 feet to the northeast corner of this Claim.

The work of location consisted of making the maps as provided in NRS 517.040. Dated February 10 A.D., 1992, and filed in duplicate.

Atlas Precious Metals Inc.
Suite 3150
370 17th Street
Denver, Colorado 80202


By: Richard D. Inberg
Its Agent
-Locator-

STATE OF WYOMING)
COUNTY OF FREMONT) SS

Sworn to and acknowledged before me this 24th day of February, 1992, by Richard D. Inberg as Agent for Atlas Precious Metals Inc.

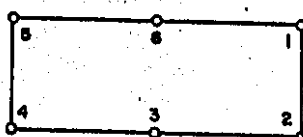
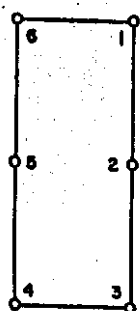
My Commission Expires:

November 30, 1992



Connie A. Tilghman
Notary Public

22



139987

EUREKA COUNTY, NEVADA
H.M. REBALAULT, RECORDER
FILE NO. 139987
6-25

BOOK 232 PAGE 229
OFFICIAL RECORDS
RECORDED AT THE REQUEST OF
Open Mining
92 FEB 27 AM 1:30

CERTIFICATE OF LOCATION - NEVADA

THE UNDERSIGNED, hereby certifies that ATLAS PRECIOUS METALS INC., by its Agent, the undersigned, does hereby locate the ES 25 Lode Mining Claim on this 7th day of February, 1992, situated in the Unknown Mining District, Eureka County, Nevada.

Said Claim is located in the NE(SE) (Quarter) Section(s) 13(12) Township 22 North, Range 50 East, Mt. Diablo P.M., and is more particularly described as follows, to wit:

Beginning at the northeast corner post No. 1,

- Thence, 600 feet in a south direction to Post No. 2, marked - ES 25 -2
- Thence, 750 feet in a west direction to Post No. 3, marked - ES 25 -3
- Thence, 750 feet in a west direction to Post No. 4, marked - ES 25 -4
- Thence, 600 feet in a north direction to Post No. 5, marked - ES 25 -5
- Thence, 750 feet in a east direction to Post No. 6, marked - ES 25 -6
- Thence, 750 feet in a east direction to Post No. 1, marked - ES 25 -1

the point of beginning and all posts being capped durable plastic pipe

The number of linear feet claimed in length along the course of the vein from the point of discovery is 1490 feet in an east direction and 10 feet in a west direction, together with 300 feet on each side of the center of the vein or lode for the entire length of the claim.

The general course of the vein or lode is east and west.

To tie this Claim to the Public Survey, begin at the Northeast corner, Section 23, Township 22 N., Range 50 E., Mt. Diablo P.M., and bear north, 6085 feet and east, 4985 feet to the northeast corner of this Claim.

The work of location consisted of making the maps as provided in NRS 517.040. Dated February 10 A.D., 1992, and filed in duplicate.

Atlas Precious Metals Inc.
Suite 3150
370 17th Street
Denver, Colorado 80202


By: Richard D. Inberg
Its Agent
-Locator-

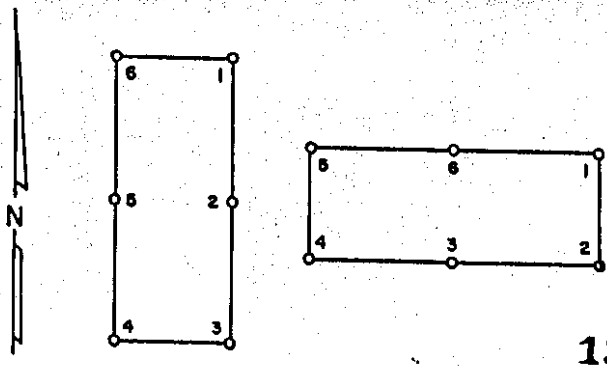
STATE OF WYOMING
COUNTY OF FREMONT) SS

Sworn to and acknowledged before me this 24th day of February 1992, by Richard D. Inberg as Agent for Atlas Precious Metals Inc.

Connie A. Tilghman
Notary Public

My Commission Expires:
November 30, 1992





139988

BOOK 232 PAGE 230
 OFFICIAL RECORDS
 RECORDED AT THE REQUEST OF
Open Mining
 92 FEB 27 AM 1:38
 EUREKA COUNTY, NEVADA
 MIN. REBAL. REC'D
 FILE NO. 139988

CERTIFICATE OF LOCATION - NEVADA

THE UNDERSIGNED, hereby certifies that ATLAS PRECIOUS METALS INC., by its Agent, the undersigned, does hereby locate the ES 26 Lode Mining Claim on this 7th day of February, 1992, situated in the Unknown Mining District, Eureka County, Nevada.

Said Claim is located in the SE(SW) (Quarter) Section(s) 12(12), Township 22 North, Range 50 East, Mt. Diablo P.M., and is more particularly described as follows, to wit:

Beginning at the northeast corner post No. 1,

- Thence, 600 feet in a south direction to Post No. 2, marked - ES 26 -2
- Thence, 750 feet in a west direction to Post No. 3, marked - ES 26 -3
- Thence, 750 feet in a west direction to Post No. 4, marked - ES 26 -4
- Thence, 600 feet in a north direction to Post No. 5, marked - ES 26 -5
- Thence, 750 feet in a east direction to Post No. 6, marked - ES 26 -6
- Thence, 750 feet in a east direction to Post No. 1, marked - ES 26 -1

the point of beginning and all posts being capped durable plastic pipe.

The number of linear feet claimed in length along the course of the vein from the point of discovery is 10 feet in an east direction and 1490 feet in a west direction, together with 300 feet on each side of the center of the vein or lode for the entire length of the claim.

The general course of the vein or lode is east and west.

To tie this Claim to the Public Survey, begin at the Northeast corner, Section 23, Township 22 N., Range 50 E., Mt. Diablo P.M., and bear north, 6685 feet and east, 3485 feet to the northeast corner of this Claim.

The work of location consisted of making the maps as provided in NRS 517.040. Dated February 10 A.D., 1992, and filed in duplicate.

Atlas Precious Metals Inc.
 Suite 3150
 370 17th Street
 Denver, Colorado 80202


By: *Richard D. Inberg*
 Its Agent
 -Locator-

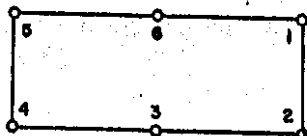
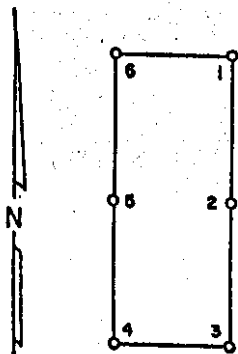
STATE OF WYOMING)
 COUNTY OF FREMONT) SS

Sworn to and acknowledged before me this 24th day of February, 1992, by Richard D. Inberg as Agent for Atlas Precious Metals Inc.

Connie A. Tilghman
 Notary Public

My Commission Expires:
November 30, 1992





139989

BOOK 232
PAGE 231
OFFICIAL RECORDS
RECORDED AT THE REQUEST OF
Open Surveying
92 FEB 27 AM 11:13
EUREKA COUNTY, NEVADA
M.N. REBAL EATL. RECORDER
FILE NO. 139989
FEE \$ 2.00

CERTIFICATE OF LOCATION - NEVADA

THE UNDERSIGNED, hereby certifies that ATLAS PRECIOUS METALS INC., by its Agent, the undersigned, does hereby locate the ES 27 Lode Mining Claim on this 7th day of February, 1992, situated in the Unknown Mining District, Eureka County, Nevada.

Said Claim is located in the SE (Quarter) Section(s) 12 Township 22 North, Range 50 East, Mt. Diablo P.M., and is more particularly described as follows, to wit:

Beginning at the northeast corner post No. 1,

Thence, 600 feet in a	<u>south</u>	direction to Post No. 2, marked -	<u>ES 27</u>	<u>-2</u>
Thence, 750 feet in a	<u>west</u>	direction to Post No. 3, marked -	<u>ES 27</u>	<u>-3</u>
Thence, 750 feet in a	<u>west</u>	direction to Post No. 4, marked -	<u>ES 27</u>	<u>-4</u>
Thence, 600 feet in a	<u>north</u>	direction to Post No. 5, marked -	<u>ES 27</u>	<u>-5</u>
Thence, 750 feet in a	<u>east</u>	direction to Post No. 6, marked -	<u>ES 27</u>	<u>-6</u>
Thence, 750 feet in a	<u>east</u>	direction to Post No. 1, marked -	<u>ES 27</u>	<u>-1</u>

the point of beginning and all posts being capped durable plastic pipe.

The number of linear feet claimed in length along the course of the vein from the point of discovery is 1490 feet in an east direction and 10 feet in a west direction, together with 300 feet on each side of the center of the vein or lode for the entire length of the claim.

The general course of the vein or lode is east and west.

To tie this Claim to the Public Survey, begin at the Northeast corner, Section 23, Township 22 N., Range 50 E., Mt. Diablo P.M., and bear north, 6685 feet and east, 4985 feet to the northeast corner of this Claim.

The work of location consisted of making the maps as provided in NRS 517.040. Dated February 10 A.D., 1992, and filed in duplicate.

Atlas Precious Metals Inc.
Suite 3150
370 17th Street
Denver, Colorado 80202


By:

Richard D. Inberg
Its Agent
-Locator-

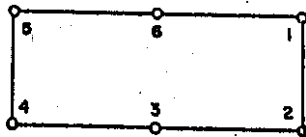
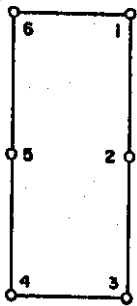
STATE OF WYOMING
COUNTY OF FREMONT) SS

Sworn to and acknowledged before me this 24th day of February, 1992, by Richard D. Inberg as Agent for Atlas Precious Metals Inc.

My Commission Expires:

November 30, 1992

Notary Public



139990

EUREKA COUNTY, NEVADA
M.N. REBALCATT, RECORDER
FILE NO. 139990
FEE \$ 6.25

BOOK 232 PAGE 232
OFFICIAL RECORDS
RECORDED AT THE REQUEST OF
92 FEB 27 AM 11:13
C. J. Cunningham

CERTIFICATE OF LOCATION - NEVADA

THE UNDERSIGNED, hereby certifies that ATLAS PRECIOUS METALS INC., by its Agent, the undersigned, does hereby locate the ES 28 Lode Mining Claim on this 7th day of February, 1992, situated in the Unknown Mining District, Eureka County, Nevada.

Said Claim is located in the SE(SW) (Quarter) Section(s) 12(12) Township 22 North, Range 50 East, Mt. Diablo P.M., and is more particularly described as follows, to wit:

Beginning at the northeast corner post No. 1,

Thence, <u>600</u> feet in a <u>south</u> direction to Post No. 2, marked -	<u>ES 28</u>	<u>-2</u>
Thence, <u>750</u> feet in a <u>west</u> direction to Post No. 3, marked -	<u>ES 28</u>	<u>-3</u>
Thence, <u>750</u> feet in a <u>west</u> direction to Post No. 4, marked -	<u>ES 28</u>	<u>-4</u>
Thence, <u>600</u> feet in a <u>north</u> direction to Post No. 5, marked -	<u>ES 28</u>	<u>-5</u>
Thence, <u>750</u> feet in a <u>east</u> direction to Post No. 6, marked -	<u>ES 28</u>	<u>-6</u>
Thence, <u>750</u> feet in a <u>east</u> direction to Post No. 1, marked -	<u>ES 28</u>	<u>-1</u>

the point of beginning and all posts being capped durable plastic pipe.

The number of linear feet claimed in length along the course of the vein from the point of discovery is 10 feet in an east direction and 1490 feet in a west direction, together with 300 feet on each side of the center of the vein or lode for the entire length of the claim.

The general course of the vein or lode is east and west.

To tie this Claim to the Public Survey, begin at the Northeast corner, Section 23, Township 22 N., Range 50 E., Mt. Diablo P.M., and bear north, 7285 feet and east, 3485 feet to the northeast corner of this Claim.

The work of location consisted of making the maps as provided in NRS 517.040. Dated February 10 A.D., 1992, and filed in duplicate.

Atlas Precious Metals Inc.
Suite 3150
370 17th Street
Denver, Colorado 80202


By: Richard D. Inberg
Its Agent
-Locator-

STATE OF WYOMING)
COUNTY OF FREMONT) SS

Sworn to and acknowledged before me this 24th day of February, 1992, by Richard D. Inberg as Agent for Atlas Precious Metals Inc.

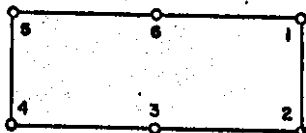
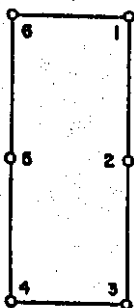
My Commission Expires:

November 30, 1992



Connie A. Tilghman
Notary Public

N



139991

EUREKA COUNTY, NEVADA
M.N. REBALAATI, RECORDER
FILE NO. 139991
FEE \$ 125

BOOK 232
PAGE 233
OFFICIAL RECORDS
RECORDED AT THE REQUEST OF
92 FEB 27 AM:10

CERTIFICATE OF LOCATION - NEVADA

THE UNDERSIGNED, hereby certifies that ATLAS PRECIOUS METALS INC., by its Agent, the undersigned, does hereby locate the ES 29 Lode Mining Claim on this 7th day of February, 1992, situated in the Unknown Mining District, Eureka County, Nevada.

Said Claim is located in the SE (Quarter) Section(s) 12 Township 22 North, Range 50 East, Mt. Diablo P.M., and is more particularly described as follows, to wit:

Beginning at the northeast corner post No. 1,

Thence, <u>600</u> feet in a <u>south</u> direction to Post No. 2, marked - <u>ES 29 -2</u>
Thence, <u>750</u> feet in a <u>west</u> direction to Post No. 3, marked - <u>ES 29 -3</u>
Thence, <u>750</u> feet in a <u>west</u> direction to Post No. 4, marked - <u>ES 29 -4</u>
Thence, <u>600</u> feet in a <u>north</u> direction to Post No. 5, marked - <u>ES 29 -5</u>
Thence, <u>750</u> feet in a <u>east</u> direction to Post No. 6, marked - <u>ES 29 -6</u>
Thence, <u>750</u> feet in a <u>east</u> direction to Post No. 1, marked - <u>ES 29 -1</u>

the point of beginning and all posts being capped durable plastic pipe.

The number of linear feet claimed in length along the course of the vein from the point of discovery is 1490 feet in an east direction and 10 feet in a west direction, together with 300 feet on each side of the center of the vein or lode for the entire length of the claim.

The general course of the vein or lode is east and west.

To tie this Claim to the Public Survey, begin at the Northeast corner, Section 23, Township 22 N., Range 50 E., Mt. Diablo P.M., and bear north, 7285 feet and east, 4985 feet to the northeast corner of this Claim.

The work of location consisted of making the maps as provided in NRS 517.040. Dated February 10 A.D., 1992, and filed in duplicate.

Atlas Precious Metals Inc.
Suite 3150
370 17th Street
Denver, Colorado 80202


By: Richard D. Inberg
Its Agent
-Locator-

STATE OF WYOMING)
COUNTY OF FREMONT) SS

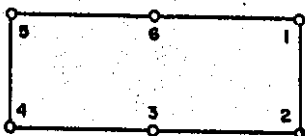
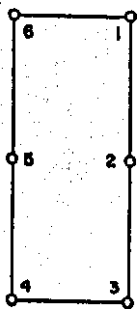
Sworn to and acknowledged before me this 24th day of February, 1992, by Richard D. Inberg as Agent for Atlas Precious Metals Inc.

Connie A. Tilghman
Notary Public

My Commission Expires:
November 30, 1992



N



139992

EUREKA COUNTY, NEVADA
M.N. REBALATI, RECORDER
FILE NO. 139992 625

BOOK 232 PAGE 234
OFFICIAL RECORDS
RECORDED AT THE REQUEST OF
92 FEB 27 AM 1:18
Open Surveying

CERTIFICATE OF LOCATION - NEVADA

THE UNDERSIGNED, hereby certifies that ATLAS PRECIOUS METALS INC., by its Agent, the undersigned, does hereby locate the ES 30 Lode Mining Claim on this 7th day of February, 1992, situated in the Unknown Mining District, Eureka County, Nevada.

Said Claim is located in the SE(SW) (Quarter) Section(s) 12(12) Township 22 North, Range 50 East, Mt. Diablo P.M., and is more particularly described as follows, to wit:

Beginning at the northeast corner post No. 1,

Thence, 600 feet in a	<u>south</u>	direction to Post No. 2, marked -	<u>ES 30</u>	<u>-2</u>
Thence, 750 feet in a	<u>west</u>	direction to Post No. 3, marked -	<u>ES 30</u>	<u>-3</u>
Thence, 750 feet in a	<u>west</u>	direction to Post No. 4, marked -	<u>ES 30</u>	<u>-4</u>
Thence, 600 feet in a	<u>north</u>	direction to Post No. 5, marked -	<u>ES 30</u>	<u>-5</u>
Thence, 750 feet in a	<u>east</u>	direction to Post No. 6, marked -	<u>ES 30</u>	<u>-6</u>
Thence, 750 feet in a	<u>east</u>	direction to Post No. 1, marked -	<u>ES 30</u>	<u>-1</u>

the point of beginning and all posts being capped durable plastic pipe.

The number of linear feet claimed in length along the course of the vein from the point of discovery is 10 feet in an east direction and 1490 feet in a west direction, together with 300 feet on each side of the center of the vein or lode for the entire length of the claim.

The general course of the vein or lode is east and west.

To tie this Claim to the Public Survey, begin at the Northeast corner, Section 23, Township 22 N., Range 50 E., Mt. Diablo P.M., and bear north, 7885 feet and east, 3485 feet to the northeast corner of this Claim.

The work of location consisted of making the maps as provided in NRS 517.040. Dated February 10 A.D., 1992, and filed in duplicate.

Atlas Precious Metals Inc.
Suite 3150
370 17th Street
Denver, Colorado 80202


By: Richard D. Inberg
Its Agent
-Locator-

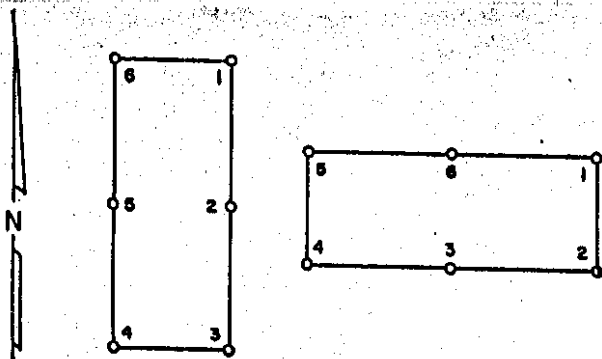
STATE OF WYOMING)
COUNTY OF FREMONT) SS

Sworn to and acknowledged before me this 24th day of February, 1992, by Richard D. Inberg as Agent for Atlas Precious Metals Inc.

Connie A. Tilghman
Notary Public

My Commission Expires:
November 30, 1992





EUREKA COUNTY, NEVADA
M.N. REBALEATI, RECORDER
FILE NO. 139993
FEE \$ 6.25

BOOK 232 PAGE 235
OFFICIAL RECORDS
RECORDED AT THE REQUEST OF
92 FEB 27 AM 1:37
C. D. W. W. W.

139993

CERTIFICATE OF LOCATION - NEVADA

THE UNDERSIGNED, hereby certifies that ATLAS PRECIOUS METALS INC., by its Agent, the undersigned, does hereby locate the ES 31 Lode Mining Claim on this 7th day of February, 1992, situated in the Unknown Mining District, Eureka County, Nevada.

Said Claim is located in the SE (Quarter) Section(s) 12, Township 22 North, Range 50 East, Mt. Diablo P.M., and is more particularly described as follows, to wit:

Beginning at the northeast corner post No. 1,

Thence, <u>600</u> feet in a <u>south</u> direction to Post No. 2, marked -	<u>ES 31</u>	<u>-2</u>
Thence, <u>750</u> feet in a <u>west</u> direction to Post No. 3, marked -	<u>ES 31</u>	<u>-3</u>
Thence, <u>750</u> feet in a <u>west</u> direction to Post No. 4, marked -	<u>ES 31</u>	<u>-4</u>
Thence, <u>600</u> feet in a <u>north</u> direction to Post No. 5, marked -	<u>ES 31</u>	<u>-5</u>
Thence, <u>750</u> feet in a <u>east</u> direction to Post No. 6, marked -	<u>ES 31</u>	<u>-6</u>
Thence, <u>750</u> feet in a <u>east</u> direction to Post No. 1, marked -	<u>ES 31</u>	<u>-1</u>

the point of beginning and all posts being capped durable plastic pipe.

The number of linear feet claimed in length along the course of the vein from the point of discovery is 1490 feet in an east direction and 10 feet in a west direction, together with 300 feet on each side of the center of the vein or lode for the entire length of the claim.

The general course of the vein or lode is east and west.

To tie this Claim to the Public Survey, begin at the Northeast corner, Section 23, Township 22 N., Range 50 E., Mt. Diablo P.M., and bear north, 7885 feet and east, 4985 feet to the northeast corner of this Claim.

The work of location consisted of making the maps as provided in NRS 517.040. Dated February 10 A.D., 1992, and filed in duplicate.

Atlas Precious Metals Inc.
Suite 3150
370 17th Street
Denver, Colorado 80202

By: Richard D. Inberg

Its Agent
-Locator-


STATE OF WYOMING)
COUNTY OF FREMONT) SS

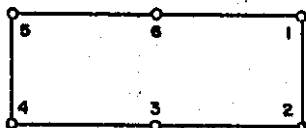
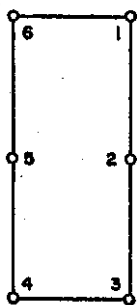
Sworn to and acknowledged before me this 24th day of February, 1992, by Richard D. Inberg as Agent for Atlas Precious Metals Inc.

Connie A. Tilghman
Notary Public

My Commission Expires:

November 30, 1992





139994

139994

EUREKA COUNTY, NEVADA
M.N. REBALANCE, RECORDER
FILE NO. 6-24

92 FEB 27 AM 1:19

BOOK 232 PAGE 236
OFFICIAL RECORDS
RECORDED AT THE REQUEST OF
Opex Surveying

CERTIFICATE OF LOCATION - NEVADA

THE UNDERSIGNED, hereby certifies that ATLAS PRECIOUS METALS INC., by its Agent, the undersigned, does hereby locate the ES 32 Lode Mining Claim on this 7th day of February, 1992, situated in the Unknown Mining District, Eureka County, Nevada.

Said Claim is located in the NE(SE)(NW)(SW) (Quarter) Section(s) 12(12)(12)(12), Township 22 North, Range 50 East, Mt. Diablo P.M., and is more particularly described as follows, to wit:

Beginning at the northeast corner post No. 1,

Thence, <u>600</u> feet in a <u>south</u> direction to Post No. 2, marked - <u>ES 32 -2</u>
Thence, <u>750</u> feet in a <u>west</u> direction to Post No. 3, marked - <u>ES 32 -3</u>
Thence, <u>750</u> feet in a <u>west</u> direction to Post No. 4, marked - <u>ES 32 -4</u>
Thence, <u>600</u> feet in a <u>north</u> direction to Post No. 5, marked - <u>ES 32 -5</u>
Thence, <u>750</u> feet in a <u>east</u> direction to Post No. 6, marked - <u>ES 32 -6</u>
Thence, <u>750</u> feet in a <u>east</u> direction to Post No. 1, marked - <u>ES 32 -1</u>

the point of beginning and all posts being capped durable plastic pipe.

The number of linear feet claimed in length along the course of the vein from the point of discovery is 10 feet in an east direction and 1490 feet in a west direction, together with 300 feet on each side of the center of the vein or lode for the entire length of the claim.

The general course of the vein or lode is east and west.

To tie this Claim to the Public Survey, begin at the Northeast corner, Section 23, Township 22 N., Range 50 E., Mt. Diablo P.M., and bear north, 8485 feet and east, 2735 feet to the northeast corner of this Claim.

The work of location consisted of making the maps as provided in NRS 517.040. Dated February 10 A.D., 1992, and filed in duplicate.

Atlas Precious Metals Inc.
Suite 3150
370 17th Street
Denver, Colorado 80202


By: Richard D. Inberg

Its Agent
-Locator-

STATE OF WYOMING)
COUNTY OF FREMONT) SS

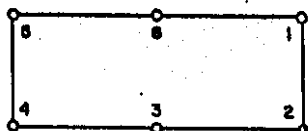
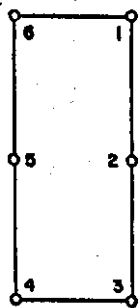
Sworn to and acknowledged before me this 24th day of February, 1992, by Richard D. Inberg as Agent for Atlas Precious Metals Inc.

My Commission Expires:

November 30, 1992

Notary Public

139995



139995

EUREKA COUNTY, NEVADA
M.N. REBAL EATL. RECORDER
FILE NO. 139995
6-25

92 FEB 27 AM 9:38

BOOK 232 PAGE 237
OFFICIAL RECORDS
RECORDED AT THE REQUEST OF
Deer Valley

CERTIFICATE OF LOCATION - NEVADA

THE UNDERSIGNED, hereby certifies that ATLAS PRECIOUS METALS INC., by its Agent, the undersigned, does hereby locate the ES 33 Lode Mining Claim on this 7th day of February, 1992, situated in the Unknown Mining District, Eureka County, Nevada.

Said Claim is located in the NE(SE) (Quarter) Section(s) 12(12), Township 22 North, Range 50 East, Mt. Diablo P.M., and is more particularly described as follows, to wit:

Beginning at the northeast corner post No. 1,

Thence, <u>600</u> feet in a <u>south</u> direction to Post No. 2, marked - <u>ES 33 -2</u>
Thence, <u>750</u> feet in a <u>west</u> direction to Post No. 3, marked - <u>ES 33 -3</u>
Thence, <u>750</u> feet in a <u>west</u> direction to Post No. 4, marked - <u>ES 33 -4</u>
Thence, <u>600</u> feet in a <u>north</u> direction to Post No. 5, marked - <u>ES 33 -5</u>
Thence, <u>750</u> feet in a <u>east</u> direction to Post No. 6, marked - <u>ES 33 -6</u>
Thence, <u>750</u> feet in a <u>east</u> direction to Post No. 1, marked - <u>ES 33 -1</u>

the point of beginning and all posts being capped durable plastic pipe.

The number of linear feet claimed in length along the course of the vein from the point of discovery is 1490 feet in an east direction and 10 feet in a west direction, together with 300 feet on each side of the center of the vein or lode for the entire length of the claim.

The general course of the vein or lode is east and west.

To tie this Claim to the Public Survey, begin at the Northeast corner, Section 23, Township 22 N., Range 50 E., Mt. Diablo P.M., and bear north, 8485 feet and east, 4235 feet to the northeast corner of this Claim.

The work of location consisted of making the maps as provided in NRS 517.040. Dated February 10 A.D., 1992, and filed in duplicate.

Atlas Precious Metals Inc.
Suite 3150
370 17th Street
Denver, Colorado 80202

By:

Richard D. Inberg
Its Agent
-Locator-


STATE OF WYOMING)
COUNTY OF FREMONT) SS

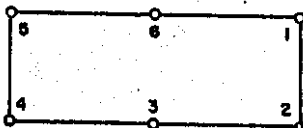
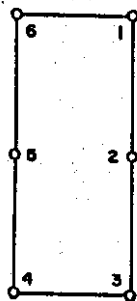
Sworn to and acknowledged before me this 24th day of February 1992, by Richard D. Inberg as Agent for Atlas Precious Metals Inc.

Connie A. Tilghman
Notary Public

My Commission Expires:

November 30, 1992





EUREKA COUNTY, NEVADA
M.N. REBALCANT, RECORDER
FILE NO. 139996
FEE \$ 6.25

BOOK 232 PAGE 238
OFFICIAL RECORDS
RECORDED AT THE REQUEST OF
Open Recording
92 FEB 27 AM 4:30

139996

CERTIFICATE OF LOCATION - NEVADA

THE UNDERSIGNED, hereby certifies that ATLAS PRECIOUS METALS INC., by its Agent, the undersigned, does hereby locate the ES 34 Lode Mining Claim on this 7th day of February, 1992, situated in the Unknown Mining District, Eureka County, Nevada.

Said Claim is located in the NE(NW) (Quarter) Section(s) 12(12), Township 22 North, Range 50 East, Mt. Diablo P.M., and is more particularly described as follows, to wit:

Beginning at the northeast corner post No. 1,

Thence, <u>600</u> feet in a <u>south</u> direction to Post No. 2, marked - <u>ES 34 -2</u>
Thence, <u>750</u> feet in a <u>west</u> direction to Post No. 3, marked - <u>ES 34 -3</u>
Thence, <u>750</u> feet in a <u>west</u> direction to Post No. 4, marked - <u>ES 34 -4</u>
Thence, <u>600</u> feet in a <u>north</u> direction to Post No. 5, marked - <u>ES 34 -5</u>
Thence, <u>750</u> feet in a <u>east</u> direction to Post No. 6, marked - <u>ES 34 -6</u>
Thence, <u>750</u> feet in a <u>east</u> direction to Post No. 1, marked - <u>ES 34 -1</u>

the point of beginning and all posts being capped durable plastic pipe.

The number of linear feet claimed in length along the course of the vein from the point of discovery is 10 feet in an east direction and 1490 feet in a west direction, together with 300 feet on each side of the center of the vein or lode for the entire length of the claim.

The general course of the vein or lode is east and west.

To tie this Claim to the Public Survey, begin at the Northeast corner, Section 23, Township 22 N., Range 50 E., Mt. Diablo P.M., and bear north, 9085 feet and east, 2735 feet to the northeast corner of this Claim.

The work of location consisted of making the maps as provided in NRS 517.040. Dated February 10 A.D., 1992, and filed in duplicate.


Atlas Precious Metals Inc.
Suite 3150
370 17th Street
Denver, Colorado 80202

By: Richard D. Inberg
Its Agent
-Locator-

STATE OF WYOMING)
COUNTY OF FREMONT) SS

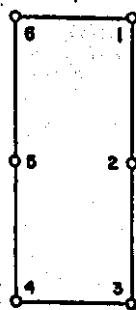
Sworn to and acknowledged before me this 24th day of February, 1992, by Richard D. Inberg as Agent for Atlas Precious Metals Inc.

My Commission Expires:
November 30, 1992



Connie A. Tilghman
Notary Public

139997



139997

EUREKA COUNTY, NEVADA
M.N. REBALEATI, RECORDER
FILE NO. 139997 6/25

BOOK 232 PAGE 239
OFFICIAL RECORDS
RECORDED AT THE REQUEST OF
92 FEB 27 AM 1:13
Open Valley

CERTIFICATE OF LOCATION - NEVADA

THE UNDERSIGNED, hereby certifies that ATLAS PRECIOUS METALS INC., by its Agent, the undersigned, does hereby locate the ES 35 Lode Mining Claim on this 7th day of February, 1992, situated in the Unknown Mining District, Eureka County, Nevada.

Said Claim is located in the NE (Quarter) Section(s) 12 Township 22 North, Range 50 East, Mt. Diablo P.M., and is more particularly described as follows, to wit:

Beginning at the northeast corner post No. 1,

Thence, <u>600</u> feet in a <u>south</u> direction to Post No. 2, marked -	<u>ES 35</u> -2
Thence, <u>750</u> feet in a <u>west</u> direction to Post No. 3, marked -	<u>ES 35</u> -3
Thence, <u>750</u> feet in a <u>west</u> direction to Post No. 4, marked -	<u>ES 35</u> -4
Thence, <u>600</u> feet in a <u>north</u> direction to Post No. 5, marked -	<u>ES 35</u> -5
Thence, <u>750</u> feet in a <u>east</u> direction to Post No. 6, marked -	<u>ES 35</u> -6
Thence, <u>750</u> feet in a <u>east</u> direction to Post No. 1, marked -	<u>ES 35</u> -1

the point of beginning and all posts being capped durable plastic pipe.

The number of linear feet claimed in length along the course of the vein from the point of discovery is 1490 feet in an east direction and 10 feet in a west direction, together with 300 feet on each side of the center of the vein or lode for the entire length of the claim.

The general course of the vein or lode is east and west.

To tie this Claim to the Public Survey, begin at the Northeast corner, Section 23, Township 22 N., Range 50 E., Mt. Diablo P.M., and bear north, 9085 feet and east, 4235 feet to the northeast corner of this Claim.

The work of location consisted of making the maps as provided in NRS 517.040. Dated February 10 A.D., 1992, and filed in duplicate.

Atlas Precious Metals Inc.
Suite 3150
370 17th Street
Denver, Colorado 80202


By: Richard D. Inberg
Its Agent
-Locator-

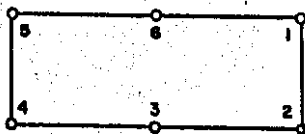
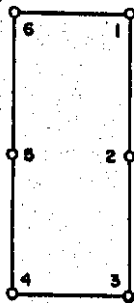
STATE OF WYOMING)
COUNTY OF FREMONT) SS

Sworn to and acknowledged before me this 24th day of February, 1992, by Richard D. Inberg as Agent for Atlas Precious Metals Inc.

Connie A. Tilghman
Notary Public

My Commission Expires:
November 30, 1992





139998

EUREKA COUNTY, NEVADA
M.N. REBALANCE RECORD
FILE NO. 139998
FEE \$ 6.25

BOOK 232 PAGE 240
OFFICIAL RECORDS
RECORDED AT THE REQUEST OF
Jesse K. Kuehling
92 FEB 27 AM 11:30

CERTIFICATE OF LOCATION - NEVADA

THE UNDERSIGNED, hereby certifies that ATLAS PRECIOUS METALS INC., by its Agent, the undersigned, does hereby locate the ES 36 Lode Mining Claim on this 7th day of February, 1992, situated in the Unknown Mining District, Eureka County, Nevada.

Said Claim is located in the NE(NW) (Quarter) Section(s) 12(12), Township 22 North, Range 50 East, Mt. Diablo P.M., and is more particularly described as follows, to wit:

Beginning at the northeast corner post No. 1,

Thence, <u>600</u> feet in a <u>south</u> direction to Post No. 2, marked - <u>ES 36</u> -2
Thence, <u>750</u> feet in a <u>west</u> direction to Post No. 3, marked - <u>ES 36</u> -3
Thence, <u>750</u> feet in a <u>west</u> direction to Post No. 4, marked - <u>ES 36</u> -4
Thence, <u>600</u> feet in a <u>north</u> direction to Post No. 5, marked - <u>ES 36</u> -5
Thence, <u>750</u> feet in a <u>east</u> direction to Post No. 6, marked - <u>ES 36</u> -6
Thence, <u>750</u> feet in a <u>east</u> direction to Post No. 1, marked - <u>ES 36</u> -1

the point of beginning and all posts being capped durable plastic pipe.

The number of linear feet claimed in length along the course of the vein from the point of discovery is 10 feet in an east direction and 1490 feet in a west direction, together with 300 feet on each side of the center of the vein or lode for the entire length of the claim.

The general course of the vein or lode is east and west.

To tie this Claim to the Public Survey, begin at the Northeast corner, Section 23, Township 22 N., Range 50 E., Mt. Diablo P.M., and bear north, 9685 feet and east, 2735 feet to the northeast corner of this Claim.

The work of location consisted of making the maps as provided in NRS 517.040. Dated February 10 A.D., 1992, and filed in duplicate.

Atlas Precious Metals Inc.
Suite 3150
370 17th Street
Denver, Colorado 80202


By: Richard D. Inberg
Its Agent
-Locator-

STATE OF WYOMING)
COUNTY OF FREMONT) SS

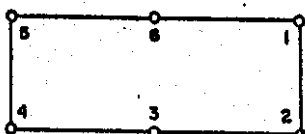
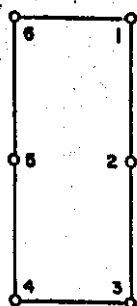
Sworn to and acknowledged before me this 24th day of February, 1992, by Richard D. Inberg as Agent for Atlas Precious Metals Inc.

My Commission Expires:

November 30, 1992



Notary Public



139999

BOOK - 232 PAGE 241
OFFICIAL RECORDS
RECORDED AT THE REQUEST OF
92 FEB 27 AM 1:30
EUREKA COUNTY, NEVADA
M.N. REBALEATI, RECORDER
FILE NO. 139999
FEE \$ 6.25

CERTIFICATE OF LOCATION - NEVADA

THE UNDERSIGNED, hereby certifies that ATLAS PRECIOUS METALS INC., by its Agent, the undersigned, does hereby locate the ES 37 Lode Mining Claim on this 7th day of February, 1992, situated in the Unknown Mining District, Eureka County, Nevada.

Said Claim is located in the NE (Quarter) Section(s) 12 Township 22 North, Range 50 East, Mt. Diablo P.M., and is more particularly described as follows, to wit:

Beginning at the northeast corner post No. 1,

Thence, <u>600</u> feet in a <u>south</u> direction to Post No. 2, marked - <u>ES 37 -2</u>
Thence, <u>750</u> feet in a <u>west</u> direction to Post No. 3, marked - <u>ES 37 -3</u>
Thence, <u>750</u> feet in a <u>west</u> direction to Post No. 4, marked - <u>ES 37 -4</u>
Thence, <u>600</u> feet in a <u>north</u> direction to Post No. 5, marked - <u>ES 37 -5</u>
Thence, <u>750</u> feet in a <u>east</u> direction to Post No. 6, marked - <u>ES 37 -6</u>
Thence, <u>750</u> feet in a <u>east</u> direction to Post No. 1, marked - <u>ES 37 -1</u>

the point of beginning and all posts being capped durable plastic pipe

The number of linear feet claimed in length along the course of the vein from the point of discovery is 1490 feet in an east direction and 10 feet in a west direction, together with 300 feet on each side of the center of the vein or lode for the entire length of the claim.

The general course of the vein or lode is east and west

To tie this Claim to the Public Survey, begin at the Northeast corner, Section 23, Township 22 N., Range 50 E., Mt. Diablo P.M., and bear north, 9685 feet and east, 4235 feet to the northeast corner of this Claim.

The work of location consisted of making the maps as provided in NRS 517.040. Dated February 10 A.D., 1992, and filed in duplicate.

Atlas Precious Metals Inc.
Suite 3150
370 17th Street
Denver, Colorado 80202

By: Richard D. Inberg
Its Agent
-Locator-


STATE OF WYOMING)
COUNTY OF FREMONT) SS

Sworn to and acknowledged before me this 24th day of February, 1992, by Richard D. Inberg as Agent for Atlas Precious Metals Inc.

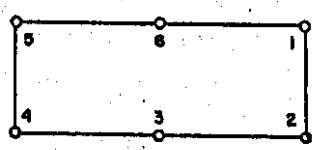
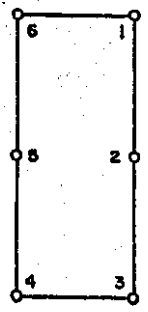
Connie A. Tilghman
Notary Public

My Commission Expires:

November 30, 1992



N



140000

BOOK 232 PAGE 242
OFFICIAL RECORDS
RECORDED AT THE REQUEST OF
92 FEB 27 AM 9:32
EUREKA COUNTY, NEVADA
M.N. REBALCANT, RECORDER
FILE NO. 140000
FEE \$ 6.25

CERTIFICATE OF LOCATION - NEVADA

THE UNDERSIGNED, hereby certifies that ATLAS PRECIOUS METALS INC., by its Agent, the undersigned, does hereby locate the ES 38 Lode Mining Claim on this 7th day of February, 1992, situated in the Unknown Mining District, Eureka County, Nevada.

Said Claim is located in the NE(NW) (Quarter) Section(s) 12(12), Township 22 North, Range 50 East, Mt. Diablo P.M., and is more particularly described as follows, to wit:

Beginning at the northeast corner post No. 1,

Thence, 600 feet in a south direction to Post No. 2, marked -	ES 38	-2
Thence, 750 feet in a west direction to Post No. 3, marked -	ES 38	-3
Thence, 750 feet in a west direction to Post No. 4, marked -	ES 38	-4
Thence, 600 feet in a north direction to Post No. 5, marked -	ES 38	-5
Thence, 750 feet in a east direction to Post No. 6, marked -	ES 38	-6
Thence, 750 feet in a east direction to Post No. 1, marked -	ES 38	-1

the point of beginning and all posts being capped durable plastic pipe.

The number of linear feet claimed in length along the course of the vein from the point of discovery is 10 feet in an east direction and 1490 feet in a west direction, together with 300 feet on each side of the center of the vein or lode for the entire length of the claim.

The general course of the vein or lode is east and west.

To tie this Claim to the Public Survey, begin at the Northeast corner, Section 23, Township 22 N., Range 50 E., Mt. Diablo P.M., and bear north, 10285 feet and east, 2735 feet to the northeast corner of this Claim.

The work of location consisted of making the maps as provided in NRS 517.040. Dated February 10 A.D., 1992, and filed in duplicate.

Atlas Precious Metals Inc.
Suite 3150
370 17th Street
Denver, Colorado 80202


By: Richard D. Inberg
Its Agent
-Locator-

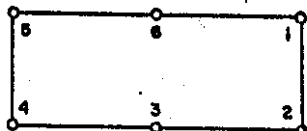
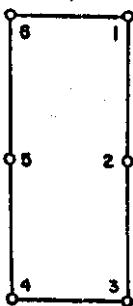
STATE OF WYOMING)
COUNTY OF FREMONT) SS

Sworn to and acknowledged before me this 24th day of February, 1992, by Richard D. Inberg as Agent for Atlas Precious Metals Inc.

Connie A. Tilghman
Notary Public

My Commission Expires:
November 30, 1992





EUREKA COUNTY, NEVADA
M.N. REBALANCE, RECORDER
FILE NO. 140001

BOOK 232 PAGE 243
OFFICIAL RECORDS
RECORDED AT THE REQUEST OF
92 FEB 27 AM 11:13
C. A. Tilghman

140001

CERTIFICATE OF LOCATION - NEVADA

THE UNDERSIGNED, hereby certifies that ATLAS PRECIOUS METALS INC., by its Agent, the undersigned, does hereby locate the ES 39 Lode Mining Claim on this 7th day of February, 1992, situated in the Unknown Mining District, Eureka County, Nevada.

Said Claim is located in the NE (Quarter) Section(s) 12 Township 22 North, Range 50 East, Mt. Diablo P.M., and is more particularly described as follows, to wit:

Beginning at the northeast corner post No. 1,

Thence, <u>600</u> feet in a <u>south</u> direction to Post No. 2, marked - <u>ES 39 -2</u>
Thence, <u>750</u> feet in a <u>west</u> direction to Post No. 3, marked - <u>ES 39 -3</u>
Thence, <u>750</u> feet in a <u>west</u> direction to Post No. 4, marked - <u>ES 39 -4</u>
Thence, <u>600</u> feet in a <u>north</u> direction to Post No. 5, marked - <u>ES 39 -5</u>
Thence, <u>750</u> feet in a <u>east</u> direction to Post No. 6, marked - <u>ES 39 -6</u>
Thence, <u>750</u> feet in a <u>east</u> direction to Post No. 1, marked - <u>ES 39 -1</u>

the point of beginning and all posts being capped durable plastic pipe.

The number of linear feet claimed in length along the course of the vein from the point of discovery is 1490 feet in an east direction and 10 feet in a west direction, together with 300 feet on each side of the center of the vein or lode for the entire length of the claim.

The general course of the vein or lode is east and west.

To tie this Claim to the Public Survey, begin at the Northeast corner, Section 23, Township 22 N., Range 50 E., Mt. Diablo P.M., and bear north, 10285 feet and east, 4235 feet to the northeast corner of this Claim.

The work of location consisted of making the maps as provided in NRS 517.040. Dated February 10 A.D., 1992, and filed in duplicate.

Atlas Precious Metals Inc.
Suite 3150
370 17th Street
Denver, Colorado 80202

By: Richard D. Inberg
Its Agent
-Locator-

STATE OF WYOMING)
COUNTY OF FREMONT) SS

Sworn to and acknowledged before me this 24th day of February, 1992, by Richard D. Inberg as Agent for Atlas Precious Metals Inc.

Connie A. Tilghman
Notary Public

My Commission Expires:

November 30, 1992

