

140250

# CERTIFICATE OF LOCATION - NEVADA

THE UNDERSIGNED, hereby certifies that NEWMONT EXPLORATION LIMITED, by its Agent, the undersigned, does hereby locate the MAG 1 Lode Mining Claim on this 31st day of December, 1991, situated in the Unknown Mining District, Eureka County, Nevada.

Said Claim is located in the SW(NW)(NE)(SE) (Quarter) Section(s) 8(17)(18)(7), Township 33 North, Range 52 East, Mt. Diablo Mer. and is more particularly described as follows, to wit:

Beginning at the northeast corner post No. 1,

Thence, <u>750</u> feet in a <u>south</u> direction to Post No. 2, marked -	MAG	1	-2
Thence, <u>750</u> feet in a <u>south</u> direction to Post No. 3, marked -	MAG	1	-3
Thence, <u>600</u> feet in a <u>west</u> direction to Post No. 4, marked -	MAG	1	-4
Thence, <u>750</u> feet in a <u>north</u> direction to Post No. 5, marked -	MAG	1	-5
Thence, <u>750</u> feet in a <u>north</u> direction to Post No. 6, marked -	MAG	1	-6
Thence, <u>600</u> feet in a <u>east</u> direction to Post No. 1, marked -	MAG	1	-1

the point of beginning and all monuments being wood posts

The number of linear feet claimed in length along the course of the vein from the point of discovery is 10 feet in a north direction and 1490 feet in a south direction, together with 300 feet on each side of the center of the vein or lode for the entire length of the claim.

The general course of the vein or lode is north and south.

To tie this Claim to the Public Survey, begin at the SW corner, Section 8, Township 33 N., Range 52 E., Mt. Diablo Mer., and bear north, 1400 feet and east, 500 feet to the northeast corner of this Claim.

The work of location consisted of making the maps as provided in NRS 517.040. Dated January 22 A.D., 1992 and filed in duplicate.

NEWMONT EXPLORATION LIMITED  
P.O. Box 669  
Carlin, Nevada 89822

By: Robert W. Schlichting  
Its Agent  
-Locator-

STATE OF WYOMING )  
COUNTY OF FREMONT ) SS

Sworn to and acknowledged before me this 23rd day of January 1992 by Robert W. Schlichting as Agent for Newmont Exploration Limited.

Connie A. Tilghman Notary Public  
County of Fremont State of Wyoming  
My Commission Expires Nov. 30, 1992

My Commission Expires:

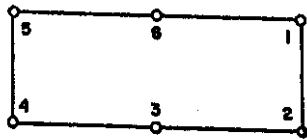
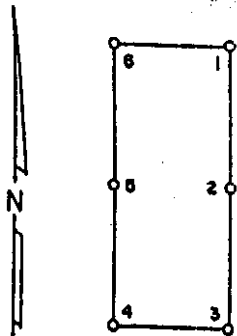
Nov. 30, 1992

Notary Public

EUREKA COUNTY, NEVADA  
M.N. REBALEANTIL RECORDER  
FILE NO. 140250  
FEE \$ 6.25

92 MAR 12 P 1 26

BOOK 232 PAGE 524  
OFFICIAL RECORDS  
RECORDED AT THE REQUEST OF  
Newmont Exploration Limited



140251

# CERTIFICATE OF LOCATION - NEVADA

THE UNDERSIGNED, hereby certifies that NEWMONT EXPLORATION LIMITED, by its Agent, the undersigned, does hereby locate the MAG 2 Lode Mining Claim on this 31st day of December, 1991, situated in the Unknown Mining District, Eureka County, Nevada.

Said Claim is located in the SW(SE)(NW)(NE) (Quarter) Section(s) 8(7)(8)(7), Township 33 North, Range 52 East, Mt. Diablo Mer., and is more particularly described as follows, to wit:

Beginning at the northeast corner post No. 1,

Thence, <u>750</u> feet in a <u>south</u> direction to Post No. 2, marked -	<u>MAG 2</u>	<u>-2</u>
Thence, <u>750</u> feet in a <u>south</u> direction to Post No. 3, marked -	<u>MAG 2</u>	<u>-3</u>
Thence, <u>600</u> feet in a <u>west</u> direction to Post No. 4, marked -	<u>MAG 2</u>	<u>-4</u>
Thence, <u>750</u> feet in a <u>north</u> direction to Post No. 5, marked -	<u>MAG 2</u>	<u>-5</u>
Thence, <u>750</u> feet in a <u>north</u> direction to Post No. 6, marked -	<u>MAG 2</u>	<u>-6</u>
Thence, <u>600</u> feet in a <u>east</u> direction to Post No. 1, marked -	<u>MAG 2</u>	<u>-1</u>

the point of beginning and all monuments being wood posts

The number of linear feet claimed in length along the course of the vein from the point of discovery is 1490 feet in a north direction and 10 feet in a south direction, together with 300 feet on each side of the center of the vein or lode for the entire length of the claim.

The general course of the vein or lode is north and south.

To tie this Claim to the Public Survey, begin at the SW corner, Section 8, Township 33 N., Range 52 E., Mt. Diablo Mer., and bear north, 2900 feet and east, 500 feet to the northeast corner of this Claim.

The work of location consisted of making the maps as provided in NRS 517.040. Dated January 22 A.D., 1992 and filed in duplicate.

NEWMONT EXPLORATION LIMITED  
P.O. Box 669  
Carlin, Nevada 89822

By: Robert W. Schlichting  
Its Agent  
-Locator-

STATE OF WYOMING )  
COUNTY OF FREMONT ) SS

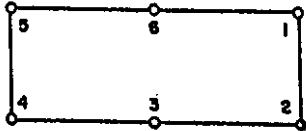
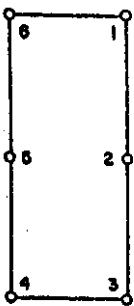
Sworn to and acknowledged before me this 23rd day of January, 1992 by Robert W. Schlichting as Agent for Newmont Exploration Limited.

Connie A. Tilghman  
Notary Public

My Commission Expires:  
Nov. 30, 1992

Connie A. Tilghman Notary Public  
County of Fremont State of Wyoming  
My Commission Expires Nov. 30, 1992

BOOK 232 PAGE 525  
OFFICIAL RECORDS  
RECORDED AT THE REQUEST OF  
Newmont Exploration  
92 MAR 12 P1 26  
EUREKA COUNTY, NEVADA  
M.N. REBAL EATL. RECORDER  
FILE NO. 625  
140251



140252

CERTIFICATE OF LOCATION - NEVADA

THE UNDERSIGNED, hereby certifies that NEWMONT EXPLORATION LIMITED, by its Agent, the undersigned, does hereby locate the MAG 3 Lode Mining Claim on this 31st day of December, 1991, situated in the Unknown Mining District, Eureka County, Nevada.

Said Claim is located in the SW(NW) (Quarter) Section(s) 8(17), Township 33 North, Range 52 East, Mt. Diablo Mer., and is more particularly described as follows, to wit:

Beginning at the northeast corner post No. 1,

Thence, <u>750</u> feet in a <u>south</u> direction to Post No. 2, marked - <u>MAG 3</u> - <u>2</u>
Thence, <u>750</u> feet in a <u>south</u> direction to Post No. 3, marked - <u>MAG 3</u> - <u>3</u>
Thence, <u>600</u> feet in a <u>west</u> direction to Post No. 4, marked - <u>MAG 3</u> - <u>4</u>
Thence, <u>750</u> feet in a <u>north</u> direction to Post No. 5, marked - <u>MAG 3</u> - <u>5</u>
Thence, <u>750</u> feet in a <u>north</u> direction to Post No. 6, marked - <u>MAG 3</u> - <u>6</u>
Thence, <u>600</u> feet in a <u>east</u> direction to Post No. 1, marked - <u>MAG 3</u> - <u>1</u>

the point of beginning and all monuments being wood posts

The number of linear feet claimed in length along the course of the vein from the point of discovery is 10 feet in a north direction and 1490 feet in a south direction, together with 300 feet on each side of the center of the vein or lode for the entire length of the claim.

The general course of the vein or lode is north and south.

To tie this Claim to the Public Survey, begin at the SW corner, Section 8, Township 33 N., Range 52 E., Mt. Diablo Mer., and bear north, 1400 feet and east, 1100 feet to the northeast corner of this Claim.

The work of location consisted of making the maps as provided in NRS 517.040. Dated January 22 A.D., 1992 and filed in duplicate.

NEWMONT EXPLORATION LIMITED  
P.O. Box 669  
Carlin, Nevada 89822

By: Robert W. Schlichting  
Its Agent  
-Locator-


STATE OF WYOMING )  
COUNTY OF FREMONT ) SS

Sworn to and acknowledged before me this 23rd day of January, 1992 by Robert W. Schlichting as Agent for Newmont Exploration Limited.

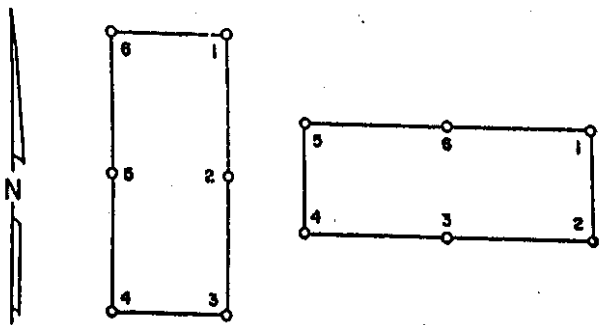
Connie A. Tilghman  
Notary Public

My Commission Expires:

Nov. 30, 1992



BOOK 232 PAGE 526  
OFFICIAL RECORDS  
RECORDED AT THE REQUEST OF  
Newmont Exploration  
92 MAR 12 P1:26  
EUREKA COUNTY, NEVADA  
M.N. REBAL EATL. RECORDER  
FILE NO. 140252  
FEE \$ 25  
6-



140253

CERTIFICATE OF LOCATION - NEVADA

THE UNDERSIGNED, hereby certifies that NEWMONT EXPLORATION LIMITED, by its Agent, the undersigned, does hereby locate the MAG 4 Lode Mining Claim on this 31st day of December, 1991, situated in the Unknown Mining District, Eureka County, Nevada.

Said Claim is located in the SW(NW) (Quarter) Section(s) 8 (8) Township 33 North, Range 52 East, Mt. Diablo Mer., and is more particularly described as follows, to wit:

Beginning at the northeast corner post No. 1,

Thence, <u>750</u> feet in a <u>south</u> direction to Post No. 2, marked -	MAG 4 -2
Thence, <u>750</u> feet in a <u>south</u> direction to Post No. 3, marked -	MAG 4 -3
Thence, <u>600</u> feet in a <u>west</u> direction to Post No. 4, marked -	MAG 4 -4
Thence, <u>750</u> feet in a <u>north</u> direction to Post No. 5, marked -	MAG 4 -5
Thence, <u>750</u> feet in a <u>north</u> direction to Post No. 6, marked -	MAG 4 -6
Thence, <u>600</u> feet in a <u>east</u> direction to Post No. 1, marked -	MAG 4 -1

the point of beginning and all monuments being wood posts

The number of linear feet claimed in length along the course of the vein from the point of discovery is 1490 feet in a north direction and 10 feet in a south direction, together with 300 feet on each side of the center of the vein or lode for the entire length of the claim.

The general course of the vein or lode is north and south.

To tie this Claim to the Public Survey, begin at the SW corner, Section 8, Township 33 N., Range 52 E., Mt. Diablo Mer., and bear north, 2900 feet and east, 1100 feet to the northeast corner of this Claim.

The work of location consisted of making the maps as provided in NRS 517.040. Dated January 22 A.D., 1992 and filed in duplicate.

NEWMONT EXPLORATION LIMITED  
P.O. Box 669  
Carlin, Nevada 89822

By: Robert W. Schlichting  
Its Agent  
-Locator-

STATE OF WYOMING )  
COUNTY OF FREMONT ) SS

Sworn to and acknowledged before me this 23rd day of January 1992 by Robert W. Schlichting as Agent for Newmont Exploration Limited.

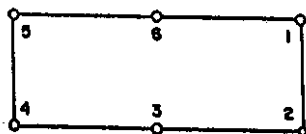
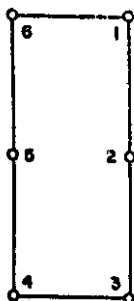
Connie A. Tilghman Notary Public  
County of Fremont State of Wyoming  
My Commission Expires Nov. 30, 1992

My Commission Expires:

Nov 30, 1992

BOOK 232 PAGE 527  
OFFICIAL RECORDS  
RECORDED AT THE REQUEST OF  
Newmont Exploration  
92 MAR 12 PM 12:26  
EUREKA COUNTY, NEVADA  
H.M. REBALEATI, RECORDER  
FILE NO. 140253  
FEE \$ 25  
6/25





140254

CERTIFICATE OF LOCATION - NEVADA

THE UNDERSIGNED, hereby certifies that NEWMONT EXPLORATION LIMITED, by its Agent, the undersigned, does hereby locate the MAG 19 Lode Mining Claim on this 31st day of December, 1991, situated in the Unknown Mining District, Eureka County, Nevada.

Said Claim is located in the NW(NE) (Quarter) Section(s) 8 (7) Township 33 North, Range 52 East, Mt. Diablo Mer. and is more particularly described as follows, to wit:

Beginning at the northeast corner post No. 1,

Thence, <u>750</u> feet in a <u>south</u> direction to Post No. 2, marked - <u>MAG 19</u> - <u>2</u>
Thence, <u>750</u> feet in a <u>south</u> direction to Post No. 3, marked - <u>MAG 19</u> - <u>3</u>
Thence, <u>600</u> feet in a <u>west</u> direction to Post No. 4, marked - <u>MAG 19</u> - <u>4</u>
Thence, <u>750</u> feet in a <u>north</u> direction to Post No. 5, marked - <u>MAG 19</u> - <u>5</u>
Thence, <u>750</u> feet in a <u>north</u> direction to Post No. 6, marked - <u>MAG 19</u> - <u>6</u>
Thence, <u>600</u> feet in a <u>east</u> direction to Post No. 1, marked - <u>MAG 19</u> - <u>1</u>

the point of beginning and all monuments being wood posts

The number of linear feet claimed in length along the course of the vein from the point of discovery is 10 feet in a north direction and 1490 feet in a south direction, together with 300 feet on each side of the center of the vein or lode for the entire length of the claim.

The general course of the vein or lode is north and south.

To tie this Claim to the Public Survey, begin at the SW corner, Section 8, Township 33 N., Range 52 E., Mt. Diablo Mer., and bear north, 4400 feet and east, 500 feet to the northeast corner of this Claim.

The work of location consisted of making the maps as provided in NRS 517.040. Dated January 22 A.D., 1992 and filed in duplicate.

NEWMONT EXPLORATION LIMITED  
P.O. Box 669  
Carlin, Nevada 89822

By: Robert W. Schlichting  
Its Agent  
-Locator-

STATE OF WYOMING )  
COUNTY OF FREMONT ) SS

Sworn to and acknowledged before me this 23rd day of January 1992 by Robert W. Schlichting as Agent for Newmont Exploration Limited.

Connie A. Tilghman Notary Public  
County of Fremont State of Wyoming  
My Commission Expires Nov. 30, 1992

Notary Public

My Commission Expires:

Nov. 30, 1992

140254

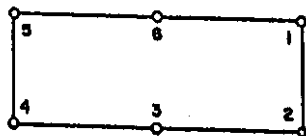
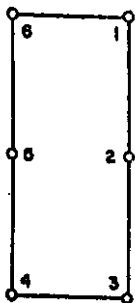
EUREKA COUNTY, NEVADA  
M.N. REBALANCE RECORDER  
FILE NO. 625

72 MAR 12 P 1:26

BOOK 232 PAGE 528  
OFFICIAL RECORDS  
RECORDED AT THE REQUEST OF  
Newmont Exploration Limited

BOOK 232 PAGE 528

N



140255

# CERTIFICATE OF LOCATION - NEVADA

THE UNDERSIGNED, hereby certifies that NEWMONT EXPLORATION LIMITED, by its Agent, the undersigned, does hereby locate the MAG 20 Lode Mining Claim on this 31st day of December, 1991, situated in the Unknown Mining District, Eureka County, Nevada.

Said Claim is located in the NW(SW)(NE)(SE) (Quarter) Section(s) 8(5)(7)(6), Township 33 North, Range 52 East, Mt. Diablo Mer., and is more particularly described as follows, to wit:

Beginning at the northeast corner post No. 1,

Thence, <u>500</u> feet in a <u>south</u> direction to Post No. 2, marked - <u>MAG 20</u> -2
Thence, <u>500</u> feet in a <u>south</u> direction to Post No. 3, marked - <u>MAG 20</u> -3
Thence, <u>600</u> feet in a <u>west</u> direction to Post No. 4, marked - <u>MAG 20</u> -4
Thence, <u>500</u> feet in a <u>north</u> direction to Post No. 5, marked - <u>MAG 20</u> -5
Thence, <u>500</u> feet in a <u>north</u> direction to Post No. 6, marked - <u>MAG 20</u> -6
Thence, <u>600</u> feet in a <u>east</u> direction to Post No. 1, marked - <u>MAG 20</u> -1

the point of beginning and all monuments being wood posts

The number of linear feet claimed in length along the course of the vein from the point of discovery is 990 feet in a north direction and 10 feet in a south direction, together with 300 feet on each side of the center of the vein or lode for the entire length of the claim.

The general course of the vein or lode is north and south.

To tie this Claim to the Public Survey, begin at the SW corner, Section 8, Township 33 N., Range 52 E., Mt. Diablo Mer., and bear north, 5400 feet and east, 500 feet to the northeast corner of this Claim.

The work of location consisted of making the maps as provided in NRS 517.040. Dated January 22 A.D., 1992 and filed in duplicate.

NEWMONT EXPLORATION LIMITED  
P.O. Box 669  
Carlin, Nevada 89822

By: Robert W. Schlichting  
Its Agent  
-Locator-


STATE OF WYOMING )  
COUNTY OF FREMONT ) SS

Sworn to and acknowledged before me this 23rd day of January, 1992 by Robert W. Schlichting as Agent for Newmont Exploration Limited.

Connie A. Tilghman  
Notary Public

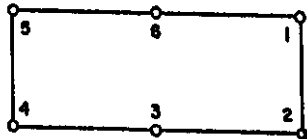
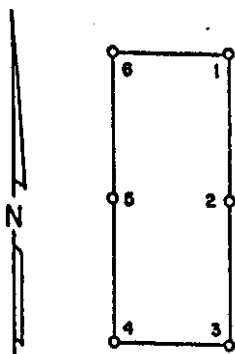
My Commission Expires:

Nov. 30, 1992



BOOK 232 PAGE 529  
OFFICIAL RECORDS  
RECORDED AT THE REQUEST OF  
Newmont Exploration Limited  
92 MAR 12 PM 12:26  
EUREKA COUNTY, NEVADA  
M.N. REBALANCE FEE \$25  
FILE NO. 140255

BOOK 232 PAGE 529



140256

CERTIFICATE OF LOCATION - NEVADA

THE UNDERSIGNED, hereby certifies that NEWMONT EXPLORATION LIMITED, by its Agent, the undersigned, does hereby locate the MAG 21 Lode Mining Claim on this 31st day of December, 1991, situated in the Unknown Mining District, Eureka County, Nevada.

Said Claim is located in the NW (Quarter) Section(s) 8, Township 33 North, Range 52 East, Mt. Diablo Mer., and is more particularly described as follows, to wit:

Beginning at the northeast corner post No. 1,

Thence, <u>750</u> feet in a <u>south</u> direction to Post No. 2, marked - <u>MAG 21</u> - <u>2</u>
Thence, <u>750</u> feet in a <u>south</u> direction to Post No. 3, marked - <u>MAG 21</u> - <u>3</u>
Thence, <u>600</u> feet in a <u>west</u> direction to Post No. 4, marked - <u>MAG 21</u> - <u>4</u>
Thence, <u>750</u> feet in a <u>north</u> direction to Post No. 5, marked - <u>MAG 21</u> - <u>5</u>
Thence, <u>750</u> feet in a <u>north</u> direction to Post No. 6, marked - <u>MAG 21</u> - <u>6</u>
Thence, <u>600</u> feet in a <u>east</u> direction to Post No. 1, marked - <u>MAG 21</u> - <u>1</u>

the point of beginning and all monuments being wood posts

The number of linear feet claimed in length along the course of the vein from the point of discovery is 10 feet in a north direction and 1490 feet in a south direction, together with 300 feet on each side of the center of the vein or lode for the entire length of the claim.

The general course of the vein or lode is north and south.

To tie this Claim to the Public Survey, begin at the SW corner, Section 8, Township 33 N, Range 52 E, Mt. Diablo Mer., and bear north, 4400 feet and east, 1100 feet to the northeast corner of this Claim.

The work of location consisted of making the maps as provided in NRS 517.040. Dated January 22 A.D., 1992 and filed in duplicate.

NEWMONT EXPLORATION LIMITED  
P.O. Box 669  
Carlin, Nevada 89822


By: Robert W. Schlichting  
Its Agent  
-Locator-

STATE OF WYOMING )  
COUNTY OF FREMONT ) SS

Sworn to and acknowledged before me this 23rd day of January, 1992, by Robert W. Schlichting as Agent for Newmont Exploration Limited.

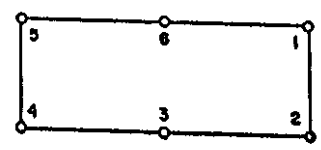
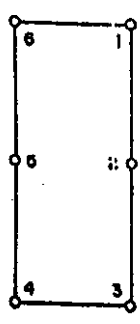
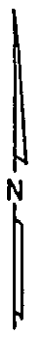
Connie A. Tilghman  
Notary Public

My Commission Expires:  
Nov. 30, 1992



140256

BOOK 232 PAGE 530  
OFFICIAL RECORDS  
RECORDED AT THE REQUEST OF  
Newmont Exploration Limited  
92 MAR 12 P 1:27  
EUREKA COUNTY, NEVADA  
M. REBALEA, RECORDER  
FILE NO. 625



140257

CERTIFICATE OF LOCATION - NEVADA

THE UNDERSIGNED, hereby certifies that NEWMONT EXPLORATION LIMITED, by its Agent, the undersigned, does hereby locate the MAG 22 Lode Mining Claim on this 31st day of December, 1991, situated in the Unknown Mining District, Eureka County, Nevada.

Said Claim is located in the NW(SW) (Quarter) Section(s) 8(5) Township 33 North, Range 52 East, Mt. Diablo Mer., and is more particularly described as follows, to wit:

Beginning at the northeast corner post No. 1,

- |  |
|--|
| Thence, <u>500</u> feet in a <u>south</u> direction to Post No. 2, marked - <u>MAG 22</u> -2 |
| Thence, <u>500</u> feet in a <u>south</u> direction to Post No. 3, marked - <u>MAG 22</u> -3 |
| Thence, <u>600</u> feet in a <u>west</u> direction to Post No. 4, marked - <u>MAG 22</u> -4  |
| Thence, <u>500</u> feet in a <u>north</u> direction to Post No. 5, marked - <u>MAG 22</u> -5 |
| Thence, <u>500</u> feet in a <u>north</u> direction to Post No. 6, marked - <u>MAG 22</u> -6 |
| Thence, <u>600</u> feet in a <u>east</u> direction to Post No. 1, marked - <u>MAG 22</u> -1  |

the point of beginning and all monuments being wood posts

The number of linear feet claimed in length along the course of the vein from the point of discovery is 990 feet in a north direction and 10 feet in a south direction, together with 300 feet on each side of the center of the vein or lode for the entire length of the claim.

The general course of the vein or lode is north and south.

To tie this Claim to the Public Survey, begin at the SW corner, Section 8, Township 33 N., Range 52 E., Mt. Diablo Mer., and bear north, 5400 feet and east, 1100 feet to the northeast corner of this Claim.

The work of location consisted of making the maps as provided in NRS 517.040. Dated January 22 A.D., 1992 and filed in duplicate.

NEWMONT EXPLORATION LIMITED  
P.O. Box 669  
Carlin, Nevada 89822


By: Robert W. Schlichting  
Its Agent  
-Locator-

STATE OF WYOMING )  
COUNTY OF FREMONT ) SS

Sworn to and acknowledged before me this 23rd day of January 1992 by Robert W. Schlichting as Agent for Newmont Exploration Limited.

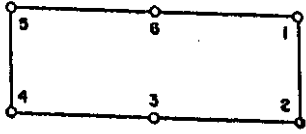
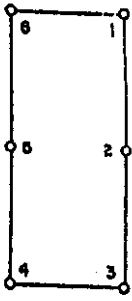
Connie A. Tilghman  
Notary Public

My Commission Expires: Nov. 30, 1992



BOOK 232 PAGE 531  
OFFICIAL RECORDS  
RECORDED AT THE REQUEST OF  
Newmont Exploration  
92 MAR 12 P 1:27  
EUREKA COUNTY, NEVADA  
M.N. REBALEATI, RECORDER  
FEE \$ 25  
140257





140258

CERTIFICATE OF LOCATION - NEVADA

THE UNDERSIGNED, hereby certifies that NEWMONT EXPLORATION LIMITED, by its Agent, the undersigned, does hereby locate the MAG 37 Lode Mining Claim on this 2nd day of January, 1992, situated in the Unknown Mining District, Eureka County, Nevada.

Said Claim is located in the NW(SW)(NE)(SE) (Quarter) Section(s) 32(32)(31)(31), Township 34 North, Range 52 East, Mt. Diablo Mer., and is more particularly described as follows, to wit:

Beginning at the northeast corner post No. 1,

Thence, <u>750</u> feet in a <u>south</u> direction to Post No. 2, marked - <u>MAG 37</u> -2
Thence, <u>750</u> feet in a <u>south</u> direction to Post No. 3, marked - <u>MAG 37</u> -3
Thence, <u>600</u> feet in a <u>west</u> direction to Post No. 4, marked - <u>MAG 37</u> -4
Thence, <u>750</u> feet in a <u>north</u> direction to Post No. 5, marked - <u>MAG 37</u> -5
Thence, <u>750</u> feet in a <u>north</u> direction to Post No. 6, marked - <u>MAG 37</u> -6
Thence, <u>600</u> feet in a <u>east</u> direction to Post No. 1, marked - <u>MAG 37</u> -1

the point of beginning and all monuments being wood posts

The number of linear feet claimed in length along the course of the vein from the point of discovery is 10 feet in a north direction and 1490 feet in a south direction, together with 300 feet on each side of the center of the vein or lode for the entire length of the claim.

The general course of the vein or lode is north and south.

To tie this Claim to the Public Survey, begin at the SE corner, Section 32, Township 34 N., Range 52 E., Mt. Diablo Mer., and bear north, 3950 feet and west, 4800 feet to the northeast corner of this Claim.

The work of location consisted of making the maps as provided in NRS 517.040. Dated January 22 A.D., 1992 and filed in duplicate.

NEWMONT EXPLORATION LIMITED  
P.O. Box 669  
Carlin, Nevada 89822

By: Robert W. Schlichting  
Its Agent  
-Locator-

STATE OF WYOMING )  
COUNTY OF FREMONT ) SS

Sworn to and acknowledged before me this 23rd day of January, 1992, by Robert W. Schlichting as Agent for Newmont Exploration Limited.

My Commission Expires:

Nov. 30, 1992

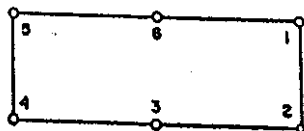
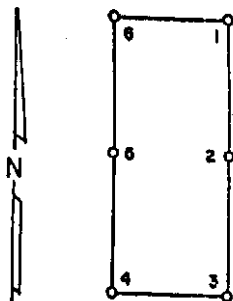
Connie A. Tilghman Notary Public  
County of Fremont State of Wyoming  
My Commission Expires Nov. 30, 1992

Notary Public

140258

EUREKA COUNTY, NEVADA  
M.M. REBALEATI, RECORDER  
FILE NO. 625

BOOK 232 PAGE 532  
RECORDED AT THE REQUEST OF  
Newmont Exploration  
92 MAR 12 P127



140259

# CERTIFICATE OF LOCATION - NEVADA

THE UNDERSIGNED, hereby certifies that NEWMONT EXPLORATION LIMITED, by its Agent, the undersigned, does hereby locate the MAG 38 Lode Mining Claim on this 2nd day of January, 1992, situated in the Unknown Mining District, Eureka County, Nevada.

Said Claim is located in the NW(NE)(SW)(SE) (Quarter) Section(s) 32(31)(29)(30), Township 34 North, Range 52 East, Mt. Diablo Mer., and is more particularly described as follows, to wit:

Beginning at the northeast corner post No. 1,

Thence, <u>750</u> feet in a <u>south</u> direction to Post No. 2, marked -	<u>MAG 38 -2</u>
Thence, <u>750</u> feet in a <u>south</u> direction to Post No. 3, marked -	<u>MAG 38 -3</u>
Thence, <u>600</u> feet in a <u>west</u> direction to Post No. 4, marked -	<u>MAG 38 -4</u>
Thence, <u>750</u> feet in a <u>north</u> direction to Post No. 5, marked -	<u>MAG 38 -5</u>
Thence, <u>750</u> feet in a <u>north</u> direction to Post No. 6, marked -	<u>MAG 38 -6</u>
Thence, <u>600</u> feet in a <u>east</u> direction to Post No. 1, marked -	<u>MAG 38 -1</u>

the point of beginning and all monuments being wood posts

The number of linear feet claimed in length along the course of the vein from the point of discovery is 1490 feet in a north direction and 10 feet in a south direction, together with 300 feet on each side of the center of the vein or lode for the entire length of the claim.

The general course of the vein or lode is north and south.

To tie this Claim to the Public Survey, begin at the SE corner, Section 32, Township 34 N., Range 52 E., Mt. Diablo Mer., and bear north, 5450 feet and west, 4800 feet to the northeast corner of this Claim.

The work of location consisted of making the maps as provided in NRS 517.040. Dated January 22 A.D., 1992, and filed in duplicate.

NEWMONT EXPLORATION LIMITED

P.O. Box 669

Carlin, Nevada 89822

By: Robert W. Schlichting

Its Agent  
-Locator-


STATE OF WYOMING  
COUNTY OF FREMONT ) SS

Sworn to and acknowledged before me this 23rd day of January, 1992, by Robert W. Schlichting as Agent for Newmont Exploration Limited.

Connie A. Tilghman  
Notary Public

My Commission Expires:

Nov. 30, 1992

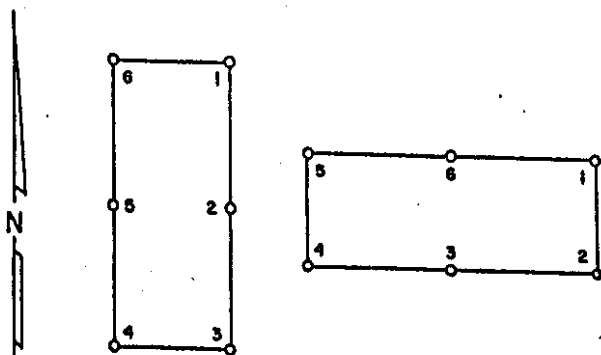


140259

EUREKA COUNTY, NEVADA  
M.N. REBALEATI, RECORDER  
FILE NO. 625

92 MAR 12 P1 27

BOOK 232 PAGE 533  
OFFICIAL RECORDS  
RECORDED AT THE REQUEST OF  
Newmont Exploration Limited



140260

# CERTIFICATE OF LOCATION - NEVADA

THE UNDERSIGNED, hereby certifies that NEWMONT EXPLORATION LIMITED, by its Agent, the undersigned, does hereby locate the MAG 39 Lode Mining Claim on this 2nd day of January, 1992, situated in the Unknown Mining District, Elko & Eureka, Counties, Nevada.

Said Claim is located in the NW(SW) (Quarter) Section(s) 32(32), Township 34 North, Range 52 East, Mt. Diablo Mer., and is more particularly described as follows, to wit:

Beginning at the northeast corner post No. 1,

Thence, <u>750</u> feet in a <u>south</u> direction to Post No. 2, marked - <u>MAG 39</u> -2
Thence, <u>750</u> feet in a <u>south</u> direction to Post No. 3, marked - <u>MAG 39</u> -3
Thence, <u>600</u> feet in a <u>west</u> direction to Post No. 4, marked - <u>MAG 39</u> -4
Thence, <u>750</u> feet in a <u>north</u> direction to Post No. 5, marked - <u>MAG 39</u> -5
Thence, <u>750</u> feet in a <u>north</u> direction to Post No. 6, marked - <u>MAG 39</u> -6
Thence, <u>600</u> feet in a <u>east</u> direction to Post No. 1, marked - <u>MAG 39</u> -1

the point of beginning and all monuments being wood posts

The number of linear feet claimed in length along the course of the vein from the point of discovery is 10 feet in a north direction and 1490 feet in a south direction, together with 300 feet on each side of the center of the vein or lode for the entire length of the claim.

The general course of the vein or lode is north and south.

To tie this Claim to the Public Survey, begin at the SE corner, Section 32, Township 34 N., Range 52 E., Mt. Diablo Mer., and bear north, 3950 feet and west, 4200 feet to the northeast corner of this Claim.

The work of location consisted of making the maps as provided in NRS 517.040. Dated January 22 A.D., 1992, and filed in duplicate.


NEWMONT EXPLORATION LIMITED  
P.O. Box 669  
Carlin, Nevada 89822

By: Robert W. Schlichting  
Its Agent  
-Locator-

STATE OF WYOMING )  
COUNTY OF FREMONT ) SS

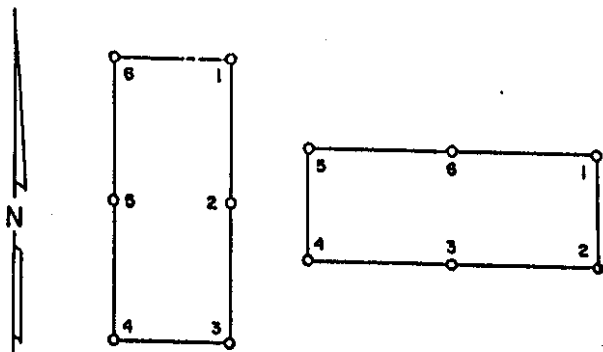
Sworn to and acknowledged before me this 27th day of February, 1992, by Robert W. Schlichting as Agent for Newmont Exploration Limited.

My Commission Expires:  
November 30, 1992



Notary Public

BOOK 232 PAGE 534  
RECORDED AT THE REQUEST OF  
Newmont Exploration  
FILE NO. 140260  
FEE \$ 6.25  
JAN 12 1992  
EUREKA COUNTY, NEVADA  
MINERAL REBALANCE RECORDER



140261

CERTIFICATE OF LOCATION - NEVADA

THE UNDERSIGNED, hereby certifies that NEWMONT EXPLORATION LIMITED, by its Agent, the undersigned, does hereby locate the MAG 40 Lode Mining Claim on this 2nd day of January, 1992, situated in the Unknown Mining District, Elko & Eureka, Counties, Nevada.

Said Claim is located in the NW(SW) (Quarter) Section(s) 32(29), Township 34 North, Range 52 East, Mt. Diablo Mer. and is more particularly described as follows, to wit:

Beginning at the northeast corner post No. 1,

Thence, <u>750</u> feet in a <u>south</u> direction to Post No. 2, marked - <u>MAG 40</u> -2
Thence, <u>750</u> feet in a <u>south</u> direction to Post No. 3, marked - <u>MAG 40</u> -3
Thence, <u>600</u> feet in a <u>west</u> direction to Post No. 4, marked - <u>MAG 40</u> -4
Thence, <u>750</u> feet in a <u>north</u> direction to Post No. 5, marked - <u>MAG 40</u> -5
Thence, <u>750</u> feet in a <u>north</u> direction to Post No. 6, marked - <u>MAG 40</u> -6
Thence, <u>600</u> feet in a <u>east</u> direction to Post No. 1, marked - <u>MAG 40</u> -1

the point of beginning and all monuments being wood posts.

The number of linear feet claimed in length along the course of the vein from the point of discovery is 1490 feet in a north direction and 10 feet in a south direction, together with 300 feet on each side of the center of the vein or lode for the entire length of the claim.

The general course of the vein or lode is north and south.

To tie this Claim to the Public Survey, begin at the SE corner, Section 32, Township 34 N., Range 52 E., Mt. Diablo Mer., and bear north, 5450 feet and west, 4200 feet to the northeast corner of this Claim.

The work of location consisted of making the maps as provided in NRS 517.040. Dated January 22 A.D., 1992, and filed in duplicate.

NEWMONT EXPLORATION LIMITED  
P.O. Box 669  
Carlin, Nevada 89822


By: Robert W. Schlichting  
Its Agent  
-Locator-

STATE OF WYOMING )  
COUNTY OF FREMONT ) SS

Sworn to and acknowledged before me this 27th day of February 1992, by Robert W. Schlichting as Agent for Newmont Exploration Limited.

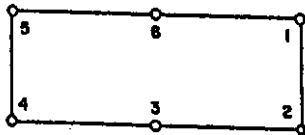
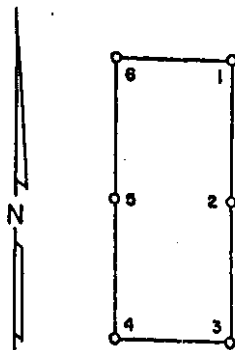
Connie A. Tilghman  
Notary Public

My Commission Expires:  
November 30, 1992



BOOK 232 PAGE 535  
OFFICIAL RECORDS  
RECORDED AT THE REQUEST OF  
Newmont Exploration Limited  
92 MAR 12 P1 27  
EUREKA COUNTY, NEVADA  
M/N REBAL EATL RECORDER  
FILE NO. 140261  
FEE \$ 6.25





140262

# CERTIFICATE OF LOCATION - NEVADA

THE UNDERSIGNED, hereby certifies that NEWMONT EXPLORATION LIMITED, by its Agent, the undersigned, does hereby locate the MAG 164 Lode Mining Claim on this 7th day of January, 1992, situated in the Unknown Mining District, Elko & Eureka Counties, Nevada.

Said Claim is located in the NW(NE) (Quarter) Section(s) 20(19), Township 33 North, Range 52 East, Mt. Diablo Mer. and is more particularly described as follows, to wit:

Beginning at the northeast corner post No. 1,

Thence, <u>600</u> feet in a <u>south</u> direction to Post No. 2, marked - <u>MAG 164 -2</u>
Thence, <u>600</u> feet in a <u>west</u> direction to Post No. 3, marked - <u>MAG 164 -3</u>
Thence, <u>600</u> feet in a <u>west</u> direction to Post No. 4, marked - <u>MAG 164 -4</u>
Thence, <u>600</u> feet in a <u>north</u> direction to Post No. 5, marked - <u>MAG 164 -5</u>
Thence, <u>600</u> feet in a <u>east</u> direction to Post No. 6, marked - <u>MAG 164 -6</u>
Thence, <u>600</u> feet in a <u>east</u> direction to Post No. 1, marked - <u>MAG 164 -1</u>

the point of beginning and all monuments being wood posts

The number of linear feet claimed in length along the course of the vein from the point of discovery is 10 feet in an east direction and 1190 feet in a west direction, together with 300 feet on each side of the center of the vein or lode for the entire length of the claim.

The general course of the vein or lode is east and west

To tie this Claim to the Public Survey, begin at the SE corner, Section 20, Township 33 N, Range 52 E, Mt. Diablo Mer., and bear west, 4300 feet and north, 5300 feet to the northeast corner of this Claim.

The work of location consisted of making the maps as provided in NRS 517.040. Dated January 22 A.D., 1992, and filed in duplicate.

NEWMONT EXPLORATION LIMITED  
P.O. Box 669  
Carlin, Nevada, 89822

By: Robert W. Schlichting  
Its Agent  
-Locator-


STATE OF WYOMING )  
COUNTY OF FREMONT ) SS

Sworn to and acknowledged before me this 27th day of February, 1992, by Robert W. Schlichting as Agent for Newmont Exploration Limited.

Connie A. Tilghman  
Notary Public

My Commission Expires:

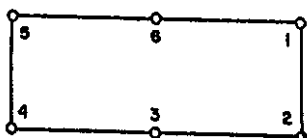
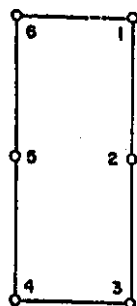
November 30, 1992



140262

BOOK 232 PAGE 536

BOOK 232 PAGE 536  
OFFICIAL RECORDS  
RECORDED AT THE REQUEST OF  
Newmont Exploration  
92 MAR 12 P1:27  
EUREKA COUNTY, NEVADA  
M.N. REBALANCE, RECORDER  
FILE NO. 6225



140263

CERTIFICATE OF LOCATION - NEVADA

THE UNDERSIGNED, hereby certifies that NEWMONT EXPLORATION LIMITED, by its Agent, the undersigned, does hereby locate the MAG 165 Lode Mining Claim on this 7th day of January, 1992, situated in the Unknown Mining District, Elko & Eureka Counties, Nevada.

Said Claim is located in the NW(NE) (Quarter) Section(s) 20(19), Township 33 North, Range 52 East, Mt. Diablo Mer., and is more particularly described as follows, to wit:

Beginning at the northeast corner post No. 1,

Thence, 600 feet in a south direction to Post No. 2, marked - MAG 165 - 2  
Thence, 600 feet in a west direction to Post No. 3, marked - MAG 165 - 3  
Thence, 600 feet in a west direction to Post No. 4, marked - MAG 165 - 4  
Thence, 600 feet in a north direction to Post No. 5, marked - MAG 165 - 5  
Thence, 600 feet in a east direction to Post No. 6, marked - MAG 165 - 6  
Thence, 600 feet in a east direction to Post No. 1, marked - MAG 165 - 1

the point of beginning and all monuments being wood posts.

The number of linear feet claimed in length along the course of the vein from the point of discovery is 10 feet in an east direction and 1190 feet in a west direction, together with 300 feet on each side of the center of the vein or lode for the entire length of the claim.

The general course of the vein or lode is east and west.

To tie this Claim to the Public Survey, begin at the SE corner, Section 20, Township 33 N, Range 52 E, Mt. Diablo Mer., and bear west, 4300 feet and north, 4700 feet to the northeast corner of this Claim.

The work of location consisted of making the maps as provided in NRS 517.040. Dated January 22 A.D., 1992, and filed in duplicate.

NEWMONT EXPLORATION LIMITED  
P.O. Box 669  
Carlin, Nevada 89822


By: Robert W. Schlichting  
Its Agent  
-Locator-

STATE OF WYOMING )  
COUNTY OF FREMONT ) SS

Sworn to and acknowledged before me this 27th day of February, 1992, by Robert W. Schlichting as Agent for Newmont Exploration Limited.

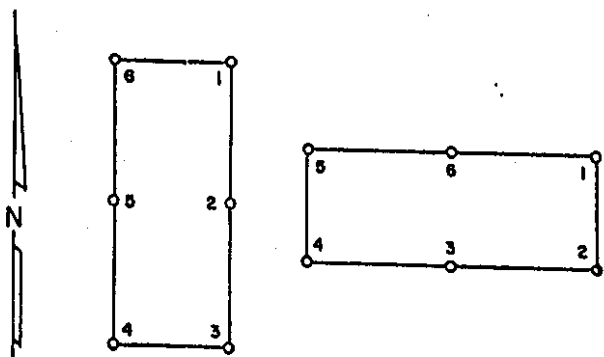
Connie A. Tilghman  
Notary Public

My Commission Expires:  
November 30, 1992



BOOK 232 PAGE 537

BOOK 232 PAGE 537  
OFFICIAL RECORDS  
RECORDED AT THE REQUEST OF  
Newmont Exploration  
92 MAR 12 P1 27  
EUREKA COUNTY, NEVADA  
M.N. REBALEATI, RECORDER  
FILE NO. 140263  
FEE \$ 25



140264

CERTIFICATE OF LOCATION - NEVADA

THE UNDERSIGNED, hereby certifies that NEWMONT EXPLORATION LIMITED, by its Agent, the undersigned, does hereby locate the MAG 166 Lode Mining Claim on this 7th day of January, 1992, situated in the Unknown Mining District, Elko & Eureka Counties, Nevada.

Said Claim is located in the NW(NE) (Quarter) Section(s) 20(19), Township 33 North, Range 52 East, Mt. Diablo Mer., and is more particularly described as follows, to wit:

Beginning at the northeast corner post No. 1,

Thence, <u>600</u> feet in a <u>south</u> direction to Post No. 2, marked - <u>MAG 166-2</u>
Thence, <u>600</u> feet in a <u>west</u> direction to Post No. 3, marked - <u>MAG 166-3</u>
Thence, <u>600</u> feet in a <u>west</u> direction to Post No. 4, marked - <u>MAG 166-4</u>
Thence, <u>600</u> feet in a <u>north</u> direction to Post No. 5, marked - <u>MAG 166-5</u>
Thence, <u>600</u> feet in a <u>east</u> direction to Post No. 6, marked - <u>MAG 166-6</u>
Thence, <u>600</u> feet in a <u>east</u> direction to Post No. 1, marked - <u>MAG 166-1</u>

the point of beginning and all monuments being wood posts.

The number of linear feet claimed in length along the course of the vein from the point of discovery is 10 feet in an east direction and 1190 feet in a west direction, together with 300 feet on each side of the center of the vein or lode for the entire length of the claim.

The general course of the vein or lode is east and west.

To tie this Claim to the Public Survey, begin at the SE corner, Section 20, Township 33 N, Range 52 E, Mt. Diablo Mer., and bear west, 4300 feet and north, 4100 feet to the northeast corner of this Claim.

The work of location consisted of making the maps as provided in NRS 517.040. Dated January 22 A.D., 1992, and filed in duplicate.


NEWMONT EXPLORATION LIMITED  
P.O. Box 669  
Carlin, Nevada 89822

By: Robert W. Schlichting  
Its Agent  
-Locator-

STATE OF WYOMING )  
COUNTY OF FREMONT ) SS

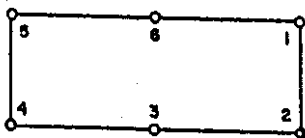
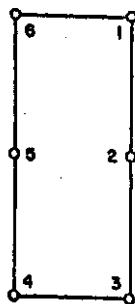
Sworn to and acknowledged before me this 27th day of February, 1992, by Robert W. Schlichting as Agent for Newmont Exploration Limited.

My Commission Expires:  
November 30, 1992



Connie A. Tilghman  
Notary Public

BOOK 232 PAGE 538  
OFFICIAL RECORDS  
RECORDED AT THE REQUEST OF  
Newmont Exploration Limited  
EUREKA COUNTY, NEVADA  
M.N. REBALANCE, RECORDER  
FILE NO. 140264  
FEE \$25  
92 MAR 12 P1 27



140265

CERTIFICATE OF LOCATION - NEVADA

THE UNDERSIGNED, hereby certifies that NEWMONT EXPLORATION LIMITED, by its Agent, the undersigned, does hereby locate the MAG 167 Lode Mining Claim on this 7th day of January, 1992, situated in the Unknown Mining District, Elko & Eureka Counties, Nevada.

Said Claim is located in the NW(NE) (Quarter) Section(s) 20(19), Township 33 North, Range 52 East, Mt. Diablo Mer., and is more particularly described as follows, to wit:

Beginning at the northeast corner post No. 1,

Thence, 600 feet in a south direction to Post No. 2, marked - MAG 167 -2  
Thence, 600 feet in a west direction to Post No. 3, marked - MAG 167 -3  
Thence, 600 feet in a west direction to Post No. 4, marked - MAG 167 -4  
Thence, 600 feet in a north direction to Post No. 5, marked - MAG 167 -5  
Thence, 600 feet in a east direction to Post No. 6, marked - MAG 167 -6  
Thence, 600 feet in a east direction to Post No. 1, marked - MAG 167 -1

the point of beginning and all monuments being wood posts.

The number of linear feet claimed in length along the course of the vein from the point of discovery is 10 feet in an east direction and 1190 feet in a west direction, together with 300 feet on each side of the center of the vein or lode for the entire length of the claim.

The general course of the vein or lode is east and west.

To tie this Claim to the Public Survey, begin at the SE corner, Section 20, Township 33 N, Range 52 E, Mt. Diablo Mer., and bear west, 4300 feet and north, 3500 feet to the northeast corner of this Claim.

The work of location consisted of making the maps as provided in NRS 517.040. Dated January 22 A.D., 1992, and filed in duplicate.

NEWMONT EXPLORATION LIMITED  
P.O. Box 669  
Carlin, Nevada 89822

By:


Robert W. Schlichting  
Its Agent  
-Locator-

STATE OF WYOMING )  
COUNTY OF FREMONT ) SS

Sworn to and acknowledged before me this 27th day of February, 1992, by Robert W. Schlichting as Agent for Newmont Exploration Limited.

Connie A. Tilghman  
Notary Public

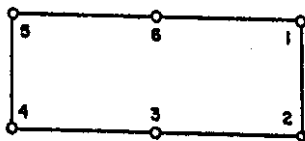
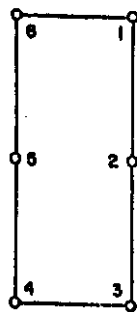
My Commission Expires:  
November 30, 1992



BOOK 232 PAGE 539  
OFFICIAL RECORDS  
RECORDED AT THE REQUEST OF  
Newmont Exploration  
92 MAR 12 P 127  
EUREKA COUNTY, NEVADA  
M.N. REBALCANT, RECORDER  
FILE NO. 140265  
FEE \$25

BOOK 232 PAGE 539





140266

CERTIFICATE OF LOCATION - NEVADA

THE UNDERSIGNED, hereby certifies that NEWMONT EXPLORATION LIMITED, by its Agent, the undersigned, does hereby locate the MAG 168 Lode Mining Claim on this 7th day of January, 1992, situated in the Unknown Mining District, Elko & Eureka Counties, Nevada.

Said Claim is located in the NW(SW)(NE)(SE) (Quarter) Section(s) 20(20)(19)(19), Township 33 North, Range 52 East, Mt. Diablo Mer., and is more particularly described as follows, to wit:

Beginning at the northeast corner post No. 1,

Thence, 600 feet in a south direction to Post No. 2, marked - MAG 168 -2  
Thence, 600 feet in a west direction to Post No. 3, marked - MAG 168 -3  
Thence, 600 feet in a west direction to Post No. 4, marked - MAG 168 -4  
Thence, 600 feet in a north direction to Post No. 5, marked - MAG 168 -5  
Thence, 600 feet in a east direction to Post No. 6, marked - MAG 168 -6  
Thence, 600 feet in a east direction to Post No. 1, marked - MAG 168 -1

the point of beginning and all monuments being wood posts.

The number of linear feet claimed in length along the course of the vein from the point of discovery is 10 feet in an east direction and 1190 feet in a west direction, together with 300 feet on each side of the center of the vein or lode for the entire length of the claim.

The general course of the vein or lode is east and west.

To tie this Claim to the Public Survey, begin at the SE corner, Section 20, Township 33 N, Range 52 E, Mt. Diablo Mer., and bear west, 4300 feet and north, 2900 feet to the northeast corner of this Claim.

The work of location consisted of making the maps as provided in NRS 517.040. Dated January 22 A.D., 1992, and filed in duplicate.

NEWMONT EXPLORATION LIMITED  
P.O. Box 669  
Carlin, Nevada 89822

By:


Robert W. Schlichting  
Its Agent  
-Locator-

STATE OF WYOMING )  
COUNTY OF FREMONT ) SS

Sworn to and acknowledged before me this 27th day of February, 1992, by Robert W. Schlichting as Agent for Newmont Exploration Limited.

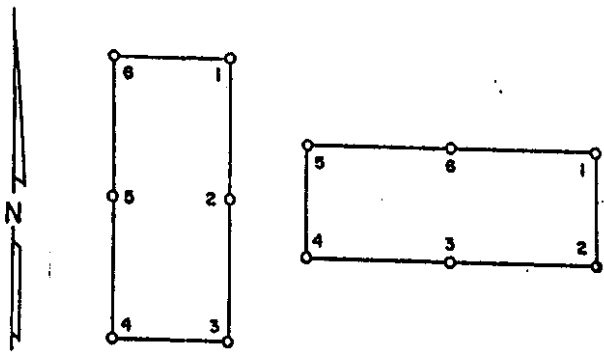
Connie A. Tilghman  
Notary Public

My Commission Expires:  
November 30, 1992



BOOK 232 PAGE 540  
OFFICIAL RECORDS  
RECORDED AT THE REQUEST OF  
Newmont Exploration  
92 MAR 12 P1:27  
EUREKA COUNTY, NEVADA  
M.N. REBAL EATI, RECORDER  
FILE NO. 140266  
FEE \$ 25

BOOK 232 PAGE 540



140267

CERTIFICATE OF LOCATION - NEVADA

THE UNDERSIGNED, hereby certifies that NEWMONT EXPLORATION LIMITED, by its Agent, the undersigned, does hereby locate the MAG 169 Lode Mining Claim on this 7th day of January, 1992, situated in the Unknown Mining District, Elko & Eureka Counties, Nevada.

Said Claim is located in the SW(SE) (Quarter) Section(s) 20(19), Township 33 North, Range 52 East, Mt. Diablo Mer., and is more particularly described as follows, to wit:

Beginning at the northeast corner post No. 1,

- Thence, 600 feet in a south direction to Post No. 2, marked - MAG 169 -2
- Thence, 600 feet in a west direction to Post No. 3, marked - MAG 169 -3
- Thence, 600 feet in a west direction to Post No. 4, marked - MAG 169 -4
- Thence, 600 feet in a north direction to Post No. 5, marked - MAG 169 -5
- Thence, 600 feet in a east direction to Post No. 6, marked - MAG 169 -6
- Thence, 600 feet in a east direction to Post No. 1, marked - MAG 169 -1

the point of beginning and all monuments being wood posts.

The number of linear feet claimed in length along the course of the vein from the point of discovery is 10 feet in an east direction and 1190 feet in a west direction, together with 300 feet on each side of the center of the vein or lode for the entire length of the claim.

The general course of the vein or lode is east and west.

To tie this Claim to the Public Survey, begin at the SE corner, Section 20, Township 33 N, Range 52 E, Mt. Diablo Mer., and bear west, 4300 feet and north, 2300 feet to the northeast corner of this Claim.

The work of location consisted of making the maps as provided in NRS 517.040. Dated January 22 A.D., 1992, and filed in duplicate.

NEWMONT EXPLORATION LIMITED  
P.O. Box 669  
Carlin, Nevada 89822


By: Robert W. Schlichting  
Its Agent  
-Locator-

STATE OF WYOMING )  
COUNTY OF FREMONT ) SS

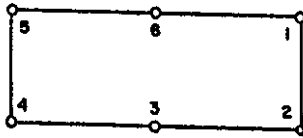
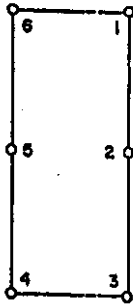
Sworn to and acknowledged before me this 27th day of February, 1992, by Robert W. Schlichting as Agent for Newmont Exploration Limited.

Connie A. Tilghman  
Notary Public

My Commission Expires:  
November 30, 1992



BOOK 232 PAGE 541  
OFFICIAL RECORDS  
RECORDED AT THE REQUEST OF  
Newmont Exploration Limited  
EUREKA COUNTY, NEVADA  
M.N. REBAL EATL. RECORDER  
FILE NO. 140267  
FEE \$ 25  
92 MAR 12 P1 27



140268

CERTIFICATE OF LOCATION - NEVADA

THE UNDERSIGNED, hereby certifies that NEWMONT EXPLORATION LIMITED, by its Agent, the undersigned, does hereby locate the MAG 170 Lode Mining Claim on this 7th day of January, 1992, situated in the Unknown Mining District, Elko & Eureka Counties, Nevada.

Said Claim is located in the SW(SE) (Quarter) Section(s) 20(19), Township 33 North, Range 52 East, Mt. Diablo Mer., and is more particularly described as follows, to wit:

Beginning at the northeast corner post No. 1,

Thence, <u>600</u> feet in a <u>south</u> direction to Post No. 2, marked - <u>MAG 170 -2</u>
Thence, <u>600</u> feet in a <u>west</u> direction to Post No. 3, marked - <u>MAG 170 -3</u>
Thence, <u>600</u> feet in a <u>west</u> direction to Post No. 4, marked - <u>MAG 170 -4</u>
Thence, <u>600</u> feet in a <u>north</u> direction to Post No. 5, marked - <u>MAG 170 -5</u>
Thence, <u>600</u> feet in a <u>east</u> direction to Post No. 6, marked - <u>MAG 170 -6</u>
Thence, <u>600</u> feet in a <u>east</u> direction to Post No. 1, marked - <u>MAG 170 -1</u>

the point of beginning and all monuments being wood posts.

The number of linear feet claimed in length along the course of the vein from the point of discovery is 10 feet in an east direction and 1190 feet in a west direction, together with 300 feet on each side of the center of the vein or lode for the entire length of the claim.

The general course of the vein or lode is east and west.

To tie this Claim to the Public Survey, begin at the SE corner, Section 20, Township 33 N, Range 52 E, Mt. Diablo Mer., and bear west, 4300 feet and north, 1700 feet to the northeast corner of this Claim.

The work of location consisted of making the maps as provided in NRS 517.040. Dated January 22 A.D., 1992, and filed in duplicate.


NEWMONT EXPLORATION LIMITED  
P.O. Box 669  
Carlin, Nevada 89822

By: Robert W. Schlichting  
Its Agent  
-Locator-

STATE OF WYOMING )  
COUNTY OF FREMONT ) SS

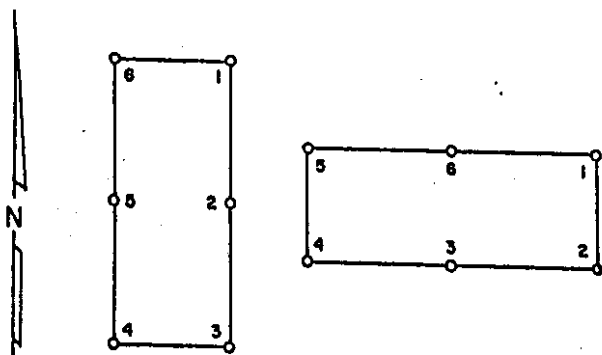
Sworn to and acknowledged before me this 27th day of February, 1992, by Robert W. Schlichting as Agent for Newmont Exploration Limited.

My Commission Expires:  
November 30, 1992



Notary Public

BOOK 232 PAGE 542  
OFFICIAL RECORDS  
RECORDED AT THE REQUEST OF  
Newmont Exploration  
92 MAR 12 P1 27  
EUREKA COUNTY, NEVADA  
M.N. REBALANCE, RECORDER  
FILE NO. 140268  
FEE \$ 25  
6-



140269

CERTIFICATE OF LOCATION - NEVADA

THE UNDERSIGNED, hereby certifies that NEWMONT EXPLORATION LIMITED, by its Agent, the undersigned, does hereby locate the MAG 171 Lode Mining Claim on this 7th day of January, 1992, situated in the Unknown Mining District, Elko & Eureka Counties, Nevada.

Said Claim is located in the SW(SE) (Quarter) Section(s) 20(19), Township 33 North, Range 52 East, Mt. Diablo Mer., and is more particularly described as follows, to wit:

Beginning at the northeast corner post No. 1,

Thence, 600 feet in a south direction to Post No. 2, marked - MAG 171-2  
 Thence, 600 feet in a west direction to Post No. 3, marked - MAG 171-3  
 Thence, 600 feet in a west direction to Post No. 4, marked - MAG 171-4  
 Thence, 600 feet in a north direction to Post No. 5, marked - MAG 171-5  
 Thence, 600 feet in a east direction to Post No. 6, marked - MAG 171-6  
 Thence, 600 feet in a east direction to Post No. 1, marked - MAG 171-1

the point of beginning and all monuments being wood posts.

The number of linear feet claimed in length along the course of the vein from the point of discovery is 10 feet in an east direction and 1190 feet in a west direction, together with 300 feet on each side of the center of the vein or lode for the entire length of the claim.

The general course of the vein or lode is east and west.

To tie this Claim to the Public Survey, begin at the SE corner, Section 20, Township 33 N, Range 52 E, Mt. Diablo Mer., and bear west, 4300 feet and north, 1100 feet to the northeast corner of this Claim.

The work of location consisted of making the maps as provided in NRS 517.040. Dated January 22 A.D., 1992, and filed in duplicate.

NEWMONT EXPLORATION LIMITED  
 P.O. Box 669  
 Carlin, Nevada 89822


By: Robert W. Schlichting  
 Its Agent  
 -Locator-

STATE OF WYOMING )  
 COUNTY OF FREMONT ) SS

Sworn to and acknowledged before me this 27th day of February, 1992, by Robert W. Schlichting as Agent for Newmont Exploration Limited.

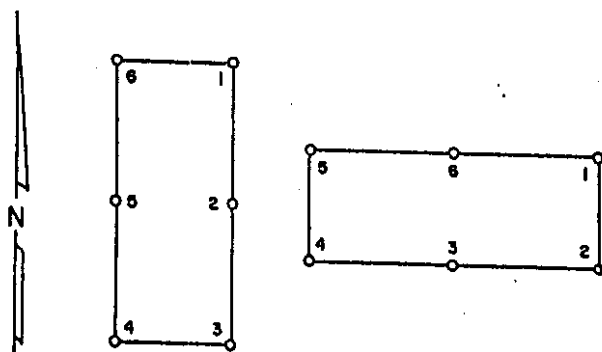
Connie A. Tilghman  
 Notary Public

My Commission Expires:  
November 30, 1992



BOOK 232 PAGE 543  
 OFFICIAL RECORDS  
 RECORDED AT THE REQUEST OF  
 Newmont Exploration  
 92 MAR 12 P1:27  
 EUREKA COUNTY, NEVADA  
 M.N. REBAL EAT. RECORDER  
 FILE NO. 140269  
 FEES \$ 25





140270

CERTIFICATE OF LOCATION - NEVADA

THE UNDERSIGNED, hereby certifies that NEWMONT EXPLORATION LIMITED, by its Agent, the undersigned, does hereby locate the MAG 172 Lode Mining Claim on this 7th day of January, 1992, situated in the Unknown Mining District, Elko & Eureka Counties, Nevada.

Said Claim is located in the SW(SE)(NW)(NE) (Quarter) Section(s) 20(19)(29)(30), Township 33 North, Range 52 East, Mt. Diablo Mer., and is more particularly described as follows, to wit:

Beginning at the northeast corner post No. 1,

Thence, <u>600</u> feet in a <u>south</u> direction to Post No. 2, marked - <u>MAG 172 -2</u>
Thence, <u>600</u> feet in a <u>west</u> direction to Post No. 3, marked - <u>MAG 172 -3</u>
Thence, <u>600</u> feet in a <u>west</u> direction to Post No. 4, marked - <u>MAG 172 -4</u>
Thence, <u>600</u> feet in a <u>north</u> direction to Post No. 5, marked - <u>MAG 172 -5</u>
Thence, <u>600</u> feet in a <u>east</u> direction to Post No. 6, marked - <u>MAG 172 -6</u>
Thence, <u>600</u> feet in a <u>east</u> direction to Post No. 1, marked - <u>MAG 172 -1</u>

the point of beginning and all monuments being wood posts.

The number of linear feet claimed in length along the course of the vein from the point of discovery is 10 feet in an east direction and 1190 feet in a west direction, together with 300 feet on each side of the center of the vein or lode for the entire length of the claim.

The general course of the vein or lode is east and west.

To tie this Claim to the Public Survey, begin at the SE corner, Section 20, Township 33 N, Range 52 E, Mt. Diablo Mer., and bear west, 4300 feet and north, 500 feet to the northeast corner of this Claim.

The work of location consisted of making the maps as provided in NRS 517.040. Dated January 22 A.D., 1992, and filed in duplicate.

NEWMONT EXPLORATION LIMITED  
P.O. Box 669  
Carlin, Nevada 89822


By: Robert W. Schlichting  
Its Agent  
-Locator-

STATE OF WYOMING )  
COUNTY OF FREMONT ) SS

Sworn to and acknowledged before me this 27th day of February, 1992, by Robert W. Schlichting as Agent for Newmont Exploration Limited.

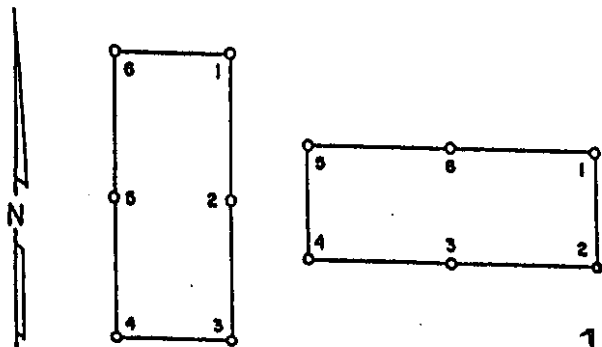
Connie A. Tilghman  
Notary Public

My Commission Expires:  
November 30, 1992



BOOK 232 PAGE 544

BOOK 232 PAGE 544  
OFFICIAL RECORDS  
RECORDED AT THE REQUEST OF  
Newmont Exploration  
92 MAR 12 P 127  
EUREKA COUNTY, NEVADA  
M.N. REBALANCE RECORDER  
FILE NO. 140270  
FEE \$ 6.25



140271

CERTIFICATE OF LOCATION - NEVADA

THE UNDERSIGNED, hereby certifies that NEWMONT EXPLORATION LIMITED, by its Agent, the undersigned, does hereby locate the MAG 212 Lode Mining Claim on this 8th day of January, 1992, situated in the Unknown Mining District, Eureka County, Nevada.

Said Claim is located in the NW (SW) (Quarter) Section(s) 32 (32) Township 33 North, Range 52 East, Mt. Diablo Mer. and is more particularly described as follows, to wit:

Beginning at the northeast corner post No. 1,

Thence, <u>750</u> feet in a <u>south</u> direction to Post No. 2, marked - <u>MAG 212 -2</u>
Thence, <u>750</u> feet in a <u>south</u> direction to Post No. 3, marked - <u>MAG 212 -3</u>
Thence, <u>600</u> feet in a <u>west</u> direction to Post No. 4, marked - <u>MAG 212 -4</u>
Thence, <u>750</u> feet in a <u>north</u> direction to Post No. 5, marked - <u>MAG 212 -5</u>
Thence, <u>750</u> feet in a <u>north</u> direction to Post No. 6, marked - <u>MAG 212 -6</u>
Thence, <u>600</u> feet in a <u>east</u> direction to Post No. 1, marked - <u>MAG 212 -1</u>

the point of beginning and all monuments being wood posts

The number of linear feet claimed in length along the course of the vein from the point of discovery is 10 feet in a north direction and 1490 feet in a south direction, together with 300 feet on each side of the center of the vein or lode for the entire length of the claim.

The general course of the vein or lode is north and south

To tie this Claim to the Public Survey, begin at the NW corner, Section 32, Township 33 N, Range 52 E, Mt. Diablo Mer., and bear south, 1500 feet and east, 600 feet to the northeast corner of this Claim.

The work of location consisted of making the maps as provided in NRS 517.040. Dated January 22 A.D., 1992, and filed in duplicate.

NEWMONT EXPLORATION LIMITED  
P.O. Box 669  
Carlin, Nevada 89822


By: Robert W. Schlichting  
Its Agent  
-Locator-

STATE OF WYOMING  
COUNTY OF FREMONT ) SS

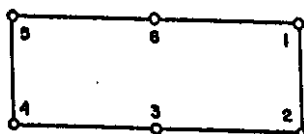
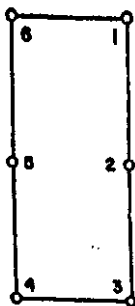
Sworn to and acknowledged before me this 24<sup>th</sup> day of January, 1992, by Robert W. Schlichting as Agent for Newmont Exploration Limited.

Connie A. Tilghman  
Notary Public

My Commission Expires:  
Nov 30, 1992



BOOK 232 PAGE 545  
OFFICIAL RECORDS  
RECORDED AT THE REQUEST OF  
Newmont Exploration  
92 NR 12 P 127  
EUREKA COUNTY, NEVADA  
M.N. REBAL/ATI. RECORDER  
FILE NO. 140271  
FEE \$ 6.25



140272

CERTIFICATE OF LOCATION - NEVADA

THE UNDERSIGNED, hereby certifies that NEWMONT EXPLORATION LIMITED, by its Agent, the undersigned, does hereby locate the MAG 213 Lode Mining Claim on this 8th day of January, 1992, situated in the Unknown Mining District, Eureka County, Nevada.

Said Claim is located in the NW (Quarter) Section(s) 32 Township 33 North, Range 52 East, Mt. Diablo Mer. and is more particularly described as follows, to wit:

Beginning at the northeast corner post No. 1,

Thence, 750 feet in a south direction to Post No. 2, marked -	MAG 213 -2
Thence, 750 feet in a south direction to Post No. 3, marked -	MAG 213 -3
Thence, 600 feet in a west direction to Post No. 4, marked -	MAG 213 -4
Thence, 750 feet in a north direction to Post No. 5, marked -	MAG 213 -5
Thence, 750 feet in a north direction to Post No. 6, marked -	MAG 213 -6
Thence, 600 feet in a east direction to Post No. 1, marked -	MAG 213 -1

the point of beginning and all monuments being wood posts

The number of linear feet claimed in length along the course of the vein from the point of discovery is 1490 feet in a north direction and 10 feet in a south direction, together with 300 feet on each side of the center of the vein or lode for the entire length of the claim.

The general course of the vein or lode is north and south

To tie this Claim to the Public Survey, begin at the NW corner, Section 32, Township 33 N, Range 52 E, Mt. Diablo Mer., and bear south, 0 feet and east, 600 feet to the northeast corner of this Claim.

The work of location consisted of making the maps as provided in NRS 517.040. Dated January 22 A.D., 1992, and filed in duplicate.

\*Witness Corner located 300' East

NEWMONT EXPLORATION LIMITED  
P.O. Box 669  
Carlin, Nevada 89822

By: Robert W. Schlichting  
Its Agent  
-Locator-

STATE OF WYOMING )  
COUNTY OF FREMONT ) SS

Sworn to and acknowledged before me this 24th day of January, 1992, by Robert W. Schlichting as Agent for Newmont Exploration Limited.

My Commission Expires:

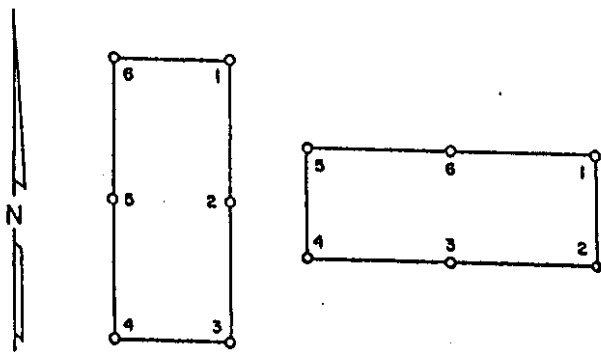
Nov 30, 1992

Connie A. Tilghman Notary Public  
County of Fremont State of Wyoming  
My Commission Expires Nov. 30, 1992

Notary Public

BOOK 232 PAGE 546

BOOK 232 PAGE 546  
OFFICIAL RECORDS  
RECORDED AT THE REQUEST OF  
Newmont Exploration  
92 MAR 12 P 1:27  
EUREKA COUNTY, NEVADA  
H.N. REBALEATI, RECORDER  
FILE NO. 140272  
FEE \$ 25



140273

CERTIFICATE OF LOCATION - NEVADA

THE UNDERSIGNED, hereby certifies that NEWMONT EXPLORATION LIMITED, by its Agent, the undersigned, does hereby locate the MAG 214 Lode Mining Claim on this 8th day of January, 1992, situated in the Unknown Mining District, Elko & Eureka Counties, Nevada.

Said Claim is located in the NW(SW) (Quarter) Section(s) 32(32), Township 33 North, Range 52 East, Mt. Diablo Mer., and is more particularly described as follows, to wit:

Beginning at the northeast corner post No. 1,

Thence, <u>750</u> feet in a <u>south</u> direction to Post No. 2, marked - <u>MAG 214 -2</u>
Thence, <u>750</u> feet in a <u>south</u> direction to Post No. 3, marked - <u>MAG 214 -3</u>
Thence, <u>600</u> feet in a <u>west</u> direction to Post No. 4, marked - <u>MAG 214 -4</u>
Thence, <u>750</u> feet in a <u>north</u> direction to Post No. 5, marked - <u>MAG 214 -5</u>
Thence, <u>750</u> feet in a <u>north</u> direction to Post No. 6, marked - <u>MAG 214 -6</u>
Thence, <u>600</u> feet in a <u>east</u> direction to Post No. 1, marked - <u>MAG 214 -1</u>

the point of beginning and all monuments being wood posts.

The number of linear feet claimed in length along the course of the vein from the point of discovery is 10 feet in a north direction and 1490 feet in a south direction, together with 300 feet on each side of the center of the vein or lode for the entire length of the claim.

The general course of the vein or lode is north and south.

To tie this Claim to the Public Survey, begin at the NW corner, Section 32, Township 33 N., Range 52 E., Mt. Diablo Mer., and bear south, 1500 feet and east, 1200 feet to the northeast corner of this Claim.

The work of location consisted of making the maps as provided in NRS 517.040. Dated January 22 A.D., 1992, and filed in duplicate.

NEWMONT EXPLORATION LIMITED  
P.O. Box 669  
Carlin, Nevada 89822


By: Robert W. Schlichting  
Its Agent  
-Locator-

STATE OF WYOMING )  
COUNTY OF FREMONT ) SS

Sworn to and acknowledged before me this 3rd day of March 1992, by Robert W. Schlichting as Agent for Newmont Exploration Limited.

Connie A. Tilghman  
Notary Public

My Commission Expires:  
November 30, 1992

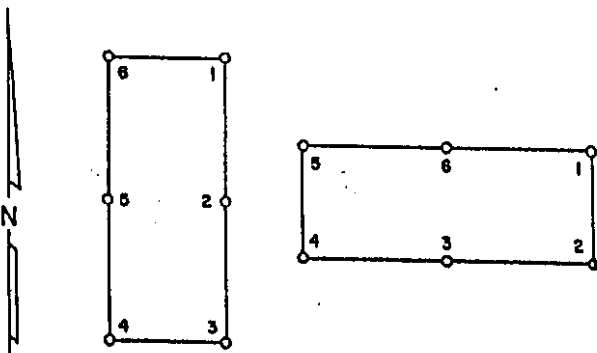


140273

BOOK 232 PAGE 547  
OFFICIAL RECORDS  
RECORDED AT THE REQUEST OF  
Newmont Exploration Limited  
92 MAR 12 P1 27  
EUREKA COUNTY, NEVADA  
M.N. REBAL EATL. RECORDER  
FILE NO. 6-25

BOOK 232 PAGE 547





140274

CERTIFICATE OF LOCATION - NEVADA

THE UNDERSIGNED, hereby certifies that NEWMONT EXPLORATION LIMITED, by its Agent, the undersigned, does hereby locate the MAG 215 Lode Mining Claim on this 8th day of January, 1992, situated in the Unknown Mining District, Elko & Eureka, Counties, Nevada.

Said Claim is located in the NW (Quarter) Section(s) 32, Township 33 North, Range 52 East, Mt. Diablo Mer., and is more particularly described as follows, to wit:

Beginning at the northeast corner post No. 1,

Thence, <u>750</u> feet in a <u>south</u> direction to Post No. 2, marked - <u>MAG 215 -2</u>
Thence, <u>750</u> feet in a <u>south</u> direction to Post No. 3, marked - <u>MAG 215 -3</u>
Thence, <u>600</u> feet in a <u>west</u> direction to Post No. 4, marked - <u>MAG 215 -4</u>
Thence, <u>750</u> feet in a <u>north</u> direction to Post No. 5, marked - <u>MAG 215 -5</u>
Thence, <u>750</u> feet in a <u>north</u> direction to Post No. 6, marked - <u>MAG 215 -6</u>
Thence, <u>600</u> feet in a <u>east</u> direction to Post No. 1, marked - <u>MAG 215 -1</u>

the point of beginning and all monuments being wood posts.

The number of linear feet claimed in length along the course of the vein from the point of discovery is 1490 feet in a north direction and 10 feet in a south direction, together with 300 feet on each side of the center of the vein or lode for the entire length of the claim.

The general course of the vein or lode is north and south.

To tie this Claim to the Public Survey, begin at the NW corner, Section 32, Township 33 N., Range 52 E., Mt. Diablo Mer., and bear south, 0 feet and east, 1200 feet to the northeast corner of this Claim.

The work of location consisted of making the maps as provided in NRS 517.040. Dated January 22 A.D., 1992, and filed in duplicate.

NEWMONT EXPLORATION LIMITED  
P.O. Box 669  
Carlin, Nevada 89822

By: Robert W. Schlichting  
Its Agent  
-Locator-

STATE OF WYOMING )  
COUNTY OF FREMONT ) SS

Sworn to and acknowledged before me this 3rd day of March, 1992, by Robert W. Schlichting as Agent for Newmont Exploration Limited.

Connie A. Tilghman Notary Public  
County of Fremont State of Wyoming  
My Commission Expires Nov. 30, 1992

My Commission Expires:  
November 30, 1992

Connie A. Tilghman  
Notary Public

BOOK 232 PAGE 548  
OFFICIAL RECORDS  
RECORDED AT THE REQUEST OF  
Newmont Exploration Limited  
92 MAR 12 P1 27  
EUREKA COUNTY, NEVADA  
M.N. REBALEATH. RECORDER  
FILE NO. 140274  
FEE \$ 25

BOOK 232 PAGE 548