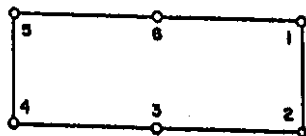
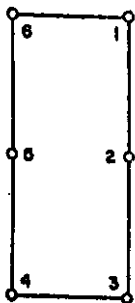


N



140255

CERTIFICATE OF LOCATION - NEVADA

THE UNDERSIGNED, hereby certifies that NEWMONT EXPLORATION LIMITED, by its Agent, the undersigned, does hereby locate the MAG 20 Lode Mining Claim on this 31st day of December, 1991, situated in the Unknown Mining District, Eureka County, Nevada.

Said Claim is located in the NW(SW)(NE)(SE) (Quarter) Section(s) 8(5)(7)(6), Township 33 North, Range 52 East, Mt. Diablo Mer., and is more particularly described as follows, to wit:

Beginning at the northeast corner post No. 1,

Thence, <u>500</u> feet in a <u>south</u> direction to Post No. 2, marked - <u>MAG 20</u> -2
Thence, <u>500</u> feet in a <u>south</u> direction to Post No. 3, marked - <u>MAG 20</u> -3
Thence, <u>600</u> feet in a <u>west</u> direction to Post No. 4, marked - <u>MAG 20</u> -4
Thence, <u>500</u> feet in a <u>north</u> direction to Post No. 5, marked - <u>MAG 20</u> -5
Thence, <u>500</u> feet in a <u>north</u> direction to Post No. 6, marked - <u>MAG 20</u> -6
Thence, <u>600</u> feet in a <u>east</u> direction to Post No. 1, marked - <u>MAG 20</u> -1

the point of beginning and all monuments being wood posts

The number of linear feet claimed in length along the course of the vein from the point of discovery is 990 feet in a north direction and 10 feet in a south direction, together with 300 feet on each side of the center of the vein or lode for the entire length of the claim.

The general course of the vein or lode is north and south.

To tie this Claim to the Public Survey, begin at the SW corner, Section 8, Township 33 N., Range 52 E., Mt. Diablo Mer., and bear north, 5400 feet and east, 500 feet to the northeast corner of this Claim.

The work of location consisted of making the maps as provided in NRS 517.040. Dated January 22 A.D., 1992 and filed in duplicate.

NEWMONT EXPLORATION LIMITED
P.O. Box 669
Carlin, Nevada 89822

By: Robert W. Schlichting
Its Agent
-Locator-


STATE OF WYOMING)
COUNTY OF FREMONT) SS

Sworn to and acknowledged before me this 23rd day of January, 1992 by Robert W. Schlichting as Agent for Newmont Exploration Limited.

Connie A. Tilghman
Notary Public

My Commission Expires:

Nov. 30, 1992



BOOK 232 PAGE 529
OFFICIAL RECORDS
RECORDED AT THE REQUEST OF
Newmont Exploration Limited
92 MAR 12 PM 12:26
EUREKA COUNTY, NEVADA
M.N. REBALANCE FEE \$25
FILE NO. 140255

BOOK 232 PAGE 529