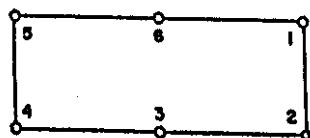
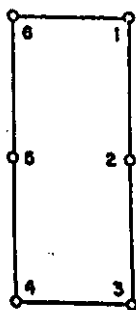


2



140294

140294

EUREKA COUNTY, NEVADA
M.N. REBALCATTI, RECORDER
FILE NO. 6/25

BOOK 233 PAGE 004
RECORDED AT THE REQUEST OF
Newmont Exploration
92 MAR 25 AM 12:25

CERTIFICATE OF LOCATION - NEVADA

THE UNDERSIGNED, hereby certifies that NEWMONT EXPLORATION LIMITED, by its Agent, the undersigned, does hereby locate the GIE 1 Lode Mining Claim on this 9th day of January, 1992, situated in the Unknown Mining District, Eureka County, Nevada.

Said Claim is located in the NE(SE)(NW)(SW) (Quarter) Section(s) 1(1)(6)(6), Township 34 North, Range 51(51)(52)(52) East, Mt. Diablo Mer., and is more particularly described as follows, to wit:

Beginning at the northeast corner post No. 1,

Thence, <u>750</u> feet in a <u>south</u> direction to Post No. 2, marked - <u>GIE 1</u> -2
Thence, <u>750</u> feet in a <u>south</u> direction to Post No. 3, marked - <u>GIE 1</u> -3
Thence, <u>600</u> feet in a <u>west</u> direction to Post No. 4, marked - <u>GIE 1</u> -4
Thence, <u>750</u> feet in a <u>north</u> direction to Post No. 5, marked - <u>GIE 1</u> -5
Thence, <u>750</u> feet in a <u>north</u> direction to Post No. 6, marked - <u>GIE 1</u> -6
Thence, <u>600</u> feet in a <u>east</u> direction to Post No. 1, marked - <u>GIE 1</u> -1

the point of beginning and all monuments being wood posts

The number of linear feet claimed in length along the course of the vein from the point of discovery is 10 feet in a north direction and 1490 feet in a south direction, together with 300 feet on each side of the center of the vein or lode for the entire length of the claim.

The general course of the vein or lode is north and south

To tie this Claim to the Public Survey, begin at the Northwest corner, Section 6, Township 34 N., Range 52 E., Mt. Diablo Mer., and bear south, 1400 feet and east, 500 feet to the northeast corner of this Claim.

The work of location consisted of making the maps as provided in NRS 517.040. Dated January 30 A.D., 1992, and filed in duplicate.

NEWMONT EXPLORATION LIMITED
P.O. Box 669
Carlin, Nevada 89822

By: Robert W. Schlichting
Its Agent
-Locator-

STATE OF WYOMING)
COUNTY OF FREMONT) SS

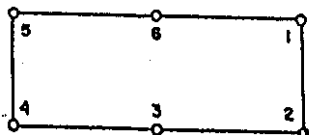
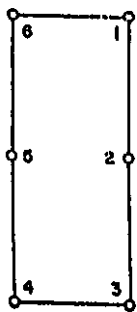
Sworn to and acknowledged before me this 13th day of February, 1992, by Robert W. Schlichting as Agent for Newmont Exploration Limited.

My Commission Expires:
November 30, 1992

Connie A. Tilghman Notary Public
County of Fremont State of Wyoming
My Commission Expires Nov. 30, 1992

Notary Public

N



140295

EUREKA COUNTY, NEVADA
M.N. REBALANCE, RECORDER
FILE NO. 140295
FEE \$ 25

BOOK 233 PAGE 005
OFFICIAL RECORDS
RECORDED AT THE REQUEST OF
Newmont Exploration
92 MAR 25 AM 12:5

CERTIFICATE OF LOCATION - NEVADA

THE UNDERSIGNED, hereby certifies that NEWMONT EXPLORATION LIMITED, by its Agent, the undersigned, does hereby locate the GIE 2 Lode Mining Claim on this 9th day of January, 1992, situated in the Unknown Mining District, Eureka County, Nevada.

Said Claim is located in the NE(SE)(NW)(SW) (Quarter) Section(s) 1(36)(6)(31), Township 34(35)(34)(35)North, Range 51(51)(52)(52)East, Mt. Diablo Mer., and is more particularly described as follows, to wit:

Beginning at the northeast corner post No. 1,

Thence, <u>750</u> feet in a <u>south</u> direction to Post No. 2, marked - <u>GIE 2</u> -2
Thence, <u>750</u> feet in a <u>south</u> direction to Post No. 3, marked - <u>GIE 2</u> -3
Thence, <u>600</u> feet in a <u>west</u> direction to Post No. 4, marked - <u>GIE 2</u> -4
Thence, <u>750</u> feet in a <u>north</u> direction to Post No. 5, marked - <u>GIE 2</u> -5
Thence, <u>750</u> feet in a <u>north</u> direction to Post No. 6, marked - <u>GIE 2</u> -6
Thence, <u>600</u> feet in a <u>east</u> direction to Post No. 1, marked - <u>GIE 2</u> -1

the point of beginning and all monuments being wood posts

The number of linear feet claimed in length along the course of the vein from the point of discovery is 1490 feet in a north direction and 10 feet in a south direction, together with 300 feet on each side of the center of the vein or lode for the entire length of the claim.

The general course of the vein or lode is north and south.

To tie this Claim to the Public Survey, begin at the Northwest corner, Section 6, Township 34 N., Range 52 E., Mt. Diablo Mer., and bear north, 100 feet and east, 500 feet to the northeast corner of this Claim.

The work of location consisted of making the maps as provided in NRS 517.040.
Dated January 30 A.D., 1992, and filed in duplicate.

NEWMONT EXPLORATION LIMITED
P.O. Box 669
Carlin, Nevada 89822


By: Robert W. Schlichting
Its Agent
-Locator-

STATE OF WYOMING)
COUNTY OF FREMONT) SS

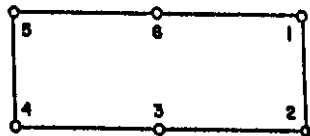
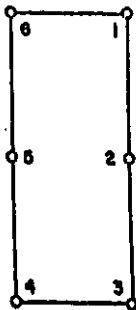
Sworn to and acknowledged before me this 13th day of February, 1992, by Robert W. Schlichting as Agent for Newmont Exploration Limited.

My Commission Expires:

November 30, 1992



Connie A. Tilghman
Notary Public



140296

EUREKA COUNTY, NEVADA
M.N. REBALEATI, RECORDER
FILE NO. 625BOOK 233 PAGE 006
OFFICIAL RECORDS
RECORDED AT THE REQUEST OF
Newmont Exploration
92 MAR 25 AM 12:5

140296

CERTIFICATE OF LOCATION - NEVADA

THE UNDERSIGNED, hereby certifies that NEWMONT EXPLORATION LIMITED, by its Agent, the undersigned, does hereby locate the GIE 3 Lode Mining Claim on this 9th day of January, 1992, situated in the Unknown Mining District, Eureka County, Nevada.

Said Claim is located in the NW(SW) (Quarter) Section(s) 6(6) Township 34 North, Range 52 East, Mt. Diablo Mer., and is more particularly described as follows, to wit:

Beginning at the northeast corner post No. 1,

Thence, <u>750</u> feet in a <u>south</u> direction to Post No. 2, marked - <u>GIE 3</u> - <u>2</u>
Thence, <u>750</u> feet in a <u>south</u> direction to Post No. 3, marked - <u>GIE 3</u> - <u>3</u>
Thence, <u>600</u> feet in a <u>west</u> direction to Post No. 4, marked - <u>GIE 3</u> - <u>4</u>
Thence, <u>750</u> feet in a <u>north</u> direction to Post No. 5, marked - <u>GIE 3</u> - <u>5</u>
Thence, <u>750</u> feet in a <u>north</u> direction to Post No. 6, marked - <u>GIE 3</u> - <u>6</u>
Thence, <u>600</u> feet in a <u>east</u> direction to Post No. 1, marked - <u>GIE 3</u> - <u>1</u>

the point of beginning and all monuments being wood posts

The number of linear feet claimed in length along the course of the vein from the point of discovery is 10 feet in a north direction and 1490 feet in a south direction, together with 300 feet on each side of the center of the vein or lode for the entire length of the claim.

The general course of the vein or lode is north and south.

To tie this Claim to the Public Survey, begin at the Northwest corner, Section 6, Township 34 N., Range 52 E., Mt. Diablo Mer., and bear south, 1400 feet and east, 1100 feet to the northeast corner of this Claim.

The work of location consisted of making the maps as provided in NRS 517.040. Dated January 30 A.D., 1992, and filed in duplicate.

NEWMONT EXPLORATION LIMITED
P.O. Box 669
Carlin, Nevada 89822


By: Robert W. Schlichting
Its Agent
-Locator-

STATE OF WYOMING)
COUNTY OF FREMONT) SS

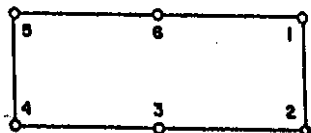
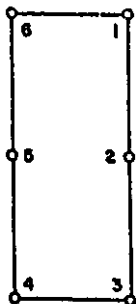
Sworn to and acknowledged before me this 13th day of February, 1992, by Robert W. Schlichting as Agent for Newmont Exploration Limited.

Connie A. Tilghman
Notary Public

My Commission Expires:
November 30, 1992



2



140297

EUREKA COUNTY, NEVADA
M.N. REBALEATI, RECORDER
FILE NO. 140297
FEE \$ 6.25

BOOK 233 PAGE 007
OFFICIAL RECORDS
RECORDED AT THE REQUEST OF
Newmont Exploration
92 MAR 25 AM 11:26

CERTIFICATE OF LOCATION - NEVADA

THE UNDERSIGNED, hereby certifies that NEWMONT EXPLORATION LIMITED, by its Agent, the undersigned, does hereby locate the GIE 4 Lode Mining Claim on this 9th day of January, 1992, situated in the Unknown Mining District, Eureka County, Nevada.

Said Claim is located in the NW(SW) (Quarter) Section(s) 6(31), Township 34 N. (35 N.), Range 52 East, Mt. Diablo Mer., and is more particularly described as follows, to wit:

Beginning at the northeast corner post No. 1,

Thence, <u>750</u> feet in a <u>south</u> direction to Post No. 2, marked - <u>GIE 4</u> - <u>2</u>	
Thence, <u>750</u> feet in a <u>south</u> direction to Post No. 3, marked - <u>GIE 4</u> - <u>3</u>	
Thence, <u>600</u> feet in a <u>west</u> direction to Post No. 4, marked - <u>GIE 4</u> - <u>4</u>	
Thence, <u>750</u> feet in a <u>north</u> direction to Post No. 5, marked - <u>GIE 4</u> - <u>5</u>	
Thence, <u>750</u> feet in a <u>north</u> direction to Post No. 6, marked - <u>GIE 4</u> - <u>6</u>	
Thence, <u>600</u> feet in a <u>east</u> direction to Post No. 1, marked - <u>GIE 4</u> - <u>1</u>	

the point of beginning and all monuments being wood posts.

The number of linear feet claimed in length along the course of the vein from the point of discovery is 1490 feet in a north direction and 10 feet in a south direction, together with 300 feet on each side of the center of the vein or lode for the entire length of the claim.

The general course of the vein or lode is north and south.

To tie this Claim to the Public Survey, begin at the Northwest corner, Section 6, Township 34 N., Range 52 E., Mt. Diablo Mer., and bear north, 100 feet and east, 1100 feet to the northeast corner of this Claim.

The work of location consisted of making the maps as provided in NRS 517.040. Dated January 30 A.D., 1992, and filed in duplicate.

NEWMONT EXPLORATION LIMITED

P.O. Box 669

Carlin, Nevada 89822

By:

Robert W. Schlichting
Its Agent
-Locator-


STATE OF WYOMING)
COUNTY OF FREMONT) SS

Sworn to and acknowledged before me this 13th day of February, 1992, by Robert W. Schlichting as Agent for Newmont Exploration Limited.

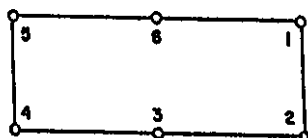
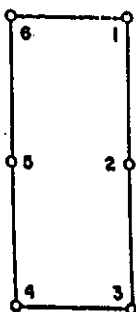
Connie A. Tilghman
Notary Public

My Commission Expires:

November 30, 1992



N



140298

EUREKA COUNTY, NEVADA
M.N. REBALANCE, RECORDER
FILE NO. 140298
FEE \$ 25

BOOK 233 PAGE 008
OFFICIAL RECORDS
RECORDED AT THE REQUEST OF
Newmont Exploration
92 MAR 25 AM 12:26

CERTIFICATE OF LOCATION - NEVADA

THE UNDERSIGNED, hereby certifies that NEWMONT EXPLORATION LIMITED, by its Agent, the undersigned, does hereby locate the GIE 5 Lode Mining Claim on this 9th day of January, 1992, situated in the Unknown Mining District, Eureka County, Nevada.

Said Claim is located in the NW(SW) (Quarter) Section(s) 6(6) Township 34 North, Range 52 East, Mt. Diablo Mer., and is more particularly described as follows, to wit:

Beginning at the northeast corner post No. 1,

Thence, <u>750</u> feet in a <u>south</u> direction to Post No. 2, marked - <u>GIE 5</u> - <u>2</u>
Thence, <u>750</u> feet in a <u>south</u> direction to Post No. 3, marked - <u>GIE 5</u> - <u>3</u>
Thence, <u>600</u> feet in a <u>west</u> direction to Post No. 4, marked - <u>GIE 5</u> - <u>4</u>
Thence, <u>750</u> feet in a <u>north</u> direction to Post No. 5, marked - <u>GIE 5</u> - <u>5</u>
Thence, <u>750</u> feet in a <u>north</u> direction to Post No. 6, marked - <u>GIE 5</u> - <u>6</u>
Thence, <u>600</u> feet in a <u>east</u> direction to Post No. 1, marked - <u>GIE 5</u> - <u>1</u>

the point of beginning and all monuments being wood posts

The number of linear feet claimed in length along the course of the vein from the point of discovery is 10 feet in a north direction and 1490 feet in a south direction, together with 300 feet on each side of the center of the vein or lode for the entire length of the claim.

The general course of the vein or lode is north and south

To tie this Claim to the Public Survey, begin at the Northwest corner, Section 6, Township 34 N., Range 52 E., Mt. Diablo Mer., and bear south, 1400 feet and east, 1700 feet to the northeast corner of this Claim.

The work of location consisted of making the maps as provided in NRS 517.040. Dated January 30 A.D., 1992, and filed in duplicate.

NEWMONT EXPLORATION LIMITED
P.O. Box 669
Carlin, Nevada 89822


By: Robert W. Schlichting
Its Agent
-Locator-

STATE OF WYOMING)
COUNTY OF FREMONT) SS

Sworn to and acknowledged before me this 13th day of February 1992, by Robert W. Schlichting as Agent for Newmont Exploration Limited.

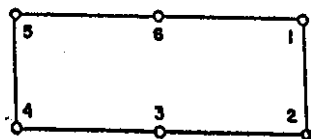
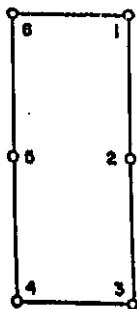
My Commission Expires:

November 30, 1992



Notary Public

N



EUREKA COUNTY, NEVADA
 4th REBALANCE, RECORDER
 FILE NO. 140299
 6/25

BOOK 223 PAGE 009
 OFFICIAL RECORDS
 RECORDED AT THE REQUEST OF
 Newmont Exploration
 92 MAR 25 AM 1:26

140299

CERTIFICATE OF LOCATION - NEVADA

THE UNDERSIGNED, hereby certifies that NEWMONT EXPLORATION LIMITED, by its Agent, the undersigned, does hereby locate the GIE 6 Lode Mining Claim on this 9th day of January, 1992, situated in the Unknown Mining District, Eureka County, Nevada.

Said Claim is located in the NW(SW) (Quarter) Section(s) 6(31) Township 34 N. (35 N.), Range 52 East, Mt. Diablo Mer., and is more particularly described as follows, to wit:

Beginning at the northeast corner post No. 1,

Thence, <u>750</u> feet in a <u>south</u> direction to Post No. 2, marked - <u>GIE 6</u> -2
Thence, <u>750</u> feet in a <u>south</u> direction to Post No. 3, marked - <u>GIE 6</u> -3
Thence, <u>600</u> feet in a <u>west</u> direction to Post No. 4, marked - <u>GIE 6</u> -4
Thence, <u>750</u> feet in a <u>north</u> direction to Post No. 5, marked - <u>GIE 6</u> -5
Thence, <u>750</u> feet in a <u>north</u> direction to Post No. 6, marked - <u>GIE 6</u> -6
Thence, <u>600</u> feet in a <u>east</u> direction to Post No. 1, marked - <u>GIE 6</u> -1

the point of beginning and all monuments being wood posts

The number of linear feet claimed in length along the course of the vein from the point of discovery is 1490 feet in a north direction and 10 feet in a south direction, together with 300 feet on each side of the center of the vein or lode for the entire length of the claim.

The general course of the vein or lode is north and south

To tie this Claim to the Public Survey, begin at the Northwest corner, Section 6, Township 34 N., Range 52 E., Mt. Diablo Mer., and bear north, 100 feet and east, 1700 feet to the northeast corner of this Claim.

The work of location consisted of making the maps as provided in NRS 517.040. Dated January 30 A.D., 1992, and filed in duplicate.

NEWMONT EXPLORATION LIMITED
 P.O. Box 669
 Carlin, Nevada 89822


By: Robert W. Schlichting
 Its Agent
 -Locator-

STATE OF WYOMING
 COUNTY OF FREMONT) SS

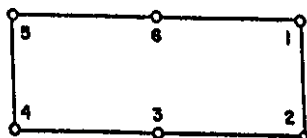
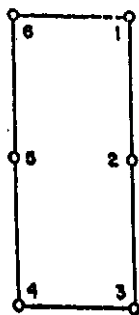
Sworn to and acknowledged before me this 13th day of February, 1992, by Robert W. Schlichting as Agent for Newmont Exploration Limited.

Connie A. Tilghman
 Notary Public

My Commission Expires:
November 30, 1992



N



140300

140300

EUREKA COUNTY, NEVADA
M.N. REBALANCE, RECORDER
FILE NO. 6/25

BOOK 233 PAGE 010
OFFICIAL RECORDS
RECORDED AT THE REQUEST OF
Newmont Exploration
92 NRS 25 M1 26

CERTIFICATE OF LOCATION - NEVADA

THE UNDERSIGNED, hereby certifies that NEWMONT EXPLORATION LIMITED, by its Agent, the undersigned, does hereby locate the GIE 7 Lode Mining Claim on this 9th day of January, 1992, situated in the Unknown Mining District, Eureka County, Nevada.

Said Claim is located in the NW(SW) (Quarter) Section(s) 6(6) Township 34 North, Range 52 East, Mt. Diablo Mer., and is more particularly described as follows, to wit:

Beginning at the northeast corner post No. 1,

Thence, <u>750</u> feet in a <u>south</u> direction to Post No. 2, marked - <u>GIE 7</u> - <u>2</u>
Thence, <u>750</u> feet in a <u>south</u> direction to Post No. 3, marked - <u>GIE 7</u> - <u>3</u>
Thence, <u>600</u> feet in a <u>west</u> direction to Post No. 4, marked - <u>GIE 7</u> - <u>4</u>
Thence, <u>750</u> feet in a <u>north</u> direction to Post No. 5, marked - <u>GIE 7</u> - <u>5</u>
Thence, <u>750</u> feet in a <u>north</u> direction to Post No. 6, marked - <u>GIE 7</u> - <u>6</u>
Thence, <u>600</u> feet in a <u>east</u> direction to Post No. 1, marked - <u>GIE 7</u> - <u>1</u>

the point of beginning and all monuments being wood posts

The number of linear feet claimed in length along the course of the vein from the point of discovery is 10 feet in a north direction and 1490 feet in a south direction, together with 300 feet on each side of the center of the vein or lode for the entire length of the claim.

The general course of the vein or lode is north and south.

To tie this Claim to the Public Survey, begin at the Northwest corner, Section 6, Township 34 N., Range 52 E., Mt. Diablo Mer., and bear south, 1400 feet and east, 2300 feet to the northeast corner of this Claim.

The work of location consisted of making the maps as provided in NRS 517.040. Dated January 30 A.D., 1992, and filed in duplicate.

NEWMONT EXPLORATION LIMITED
P.O. Box 669
Carlin, Nevada 89822


By: Robert W. Schlichting
Its Agent
-Locator-

STATE OF WYOMING)
COUNTY OF FREMONT) SS

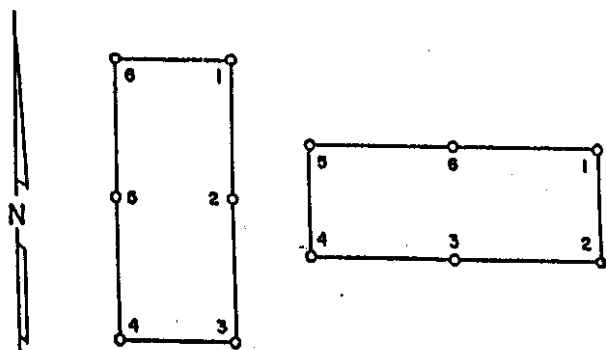
Sworn to and acknowledged before me this 13th day of February, 1992, by Robert W. Schlichting as Agent for Newmont Exploration Limited.

My Commission Expires:

November 30, 1992



Connie A. Tilghman
Notary Public



140301

CERTIFICATE OF LOCATION - NEVADA

THE UNDERSIGNED, hereby certifies that NEWMONT EXPLORATION LIMITED, by its Agent, the undersigned, does hereby locate the GIE 8 Lode Mining Claim on this 9th day of January, 1992, situated in the Unknown Mining District, Eureka County, Nevada.

Said Claim is located in the NW(SW) (Quarter) Section(s) 6(31) Township 34 N. (35 N.), Range 52 East, Mt. Diablo Mer., and is more particularly described as follows, to wit:

Beginning at the northeast corner post No. 1,

Thence, <u>750</u> feet in a <u>south</u> direction to Post No. 2, marked - <u>GIE 8</u> - <u>2</u>
Thence, <u>750</u> feet in a <u>south</u> direction to Post No. 3, marked - <u>GIE 8</u> - <u>3</u>
Thence, <u>600</u> feet in a <u>west</u> direction to Post No. 4, marked - <u>GIE 8</u> - <u>4</u>
Thence, <u>750</u> feet in a <u>north</u> direction to Post No. 5, marked - <u>GIE 8</u> - <u>5</u>
Thence, <u>750</u> feet in a <u>north</u> direction to Post No. 6, marked - <u>GIE 8</u> - <u>6</u>
Thence, <u>600</u> feet in a <u>east</u> direction to Post No. 1, marked - <u>GIE 8</u> - <u>1</u>

the point of beginning and all monuments being wood posts

The number of linear feet claimed in length along the course of the vein from the point of discovery is 1490 feet in a north direction and 10 feet in a south direction, together with 300 feet on each side of the center of the vein or lode for the entire length of the claim.

The general course of the vein or lode is north and south.

To tie this Claim to the Public Survey, begin at the Northwest corner, Section 6, Township 34 N., Range 52 E., Mt. Diablo Mer., and bear north, 100 feet and east, 2300 feet to the northeast corner of this Claim.

The work of location consisted of making the maps as provided in NRS 517.040. Dated January 30 A.D., 1992, and filed in duplicate.

NEWMONT EXPLORATION LIMITED
P.O. Box 669
Carlin, Nevada 89822


By: Robert W. Schlichting
Its Agent
-Locator-

STATE OF WYOMING
COUNTY OF FREMONT) SS

Sworn to and acknowledged before me this 13th day of February, 1992, by Robert W. Schlichting as Agent for Newmont Exploration Limited.

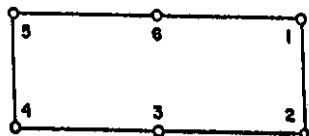
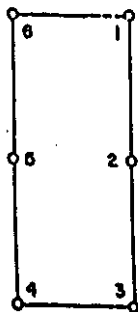
Connie A. Tilghman
Notary Public

My Commission Expires:
November 30, 1992



EUREKA COUNTY, NEVADA
M.M. REBALEATI, RECORDER
FILE NO. 140302
FEE \$ 24

BOOK 233 PAGE 012
OFFICIAL RECORDS
RECORDED AT THE REQUEST OF
Newmont Exploration
92 MAR 25 AM 1:46



140302

CERTIFICATE OF LOCATION - NEVADA

THE UNDERSIGNED, hereby certifies that NEWMONT EXPLORATION LIMITED, by its Agent, the undersigned, does hereby locate the GIE 9 Lode Mining Claim on this 9th day of January, 1992, situated in the Unknown Mining District, Eureka County, Nevada.

Said Claim is located in the NE(SE)(NW)(SW) (Quarter) Section(s) 6(6)(6)(6), Township 34 North, Range 52 East, Mt. Diablo Mer., and is more particularly described as follows, to wit:

Beginning at the northeast corner post No. 1,

Thence, <u>750</u> feet in a <u>south</u> direction to Post No. 2, marked - <u>GIE 9</u> - <u>2</u>
Thence, <u>750</u> feet in a <u>south</u> direction to Post No. 3, marked - <u>GIE 9</u> - <u>3</u>
Thence, <u>600</u> feet in a <u>west</u> direction to Post No. 4, marked - <u>GIE 9</u> - <u>4</u>
Thence, <u>750</u> feet in a <u>north</u> direction to Post No. 5, marked - <u>GIE 9</u> - <u>5</u>
Thence, <u>750</u> feet in a <u>north</u> direction to Post No. 6, marked - <u>GIE 9</u> - <u>6</u>
Thence, <u>600</u> feet in a <u>east</u> direction to Post No. 1, marked - <u>GIE 9</u> - <u>1</u>

the point of beginning and all monuments being wood posts

The number of linear feet claimed in length along the course of the vein from the point of discovery is 10 feet in a north direction and 1490 feet in a south direction, together with 300 feet on each side of the center of the vein or lode for the entire length of the claim.

The general course of the vein or lode is north and south

To tie this Claim to the Public Survey, begin at the Northwest corner, Section 6, Township 34 N., Range 52 E., Mt. Diablo Mer., and bear south, 1400 feet and east, 2900 feet to the northeast corner of this Claim.

The work of location consisted of making the maps as provided in NRS 517.040:
Dated January 30 A.D., 1992, and filed in duplicate.

NEWMONT EXPLORATION LIMITED
P.O. Box 669
Carlin, Nevada 89822

By: Robert W. Schlichting
Its Agent
-Locator-


STATE OF WYOMING)
COUNTY OF FREMONT) SS

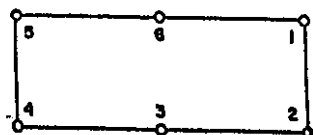
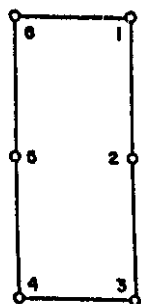
Sworn to and acknowledged before me this 13th day of February, 1992, by Robert W. Schlichting as Agent for Newmont Exploration Limited.

Connie A. Tilghman
Notary Public

My Commission Expires:

November 30, 1992





140303

EUREKA COUNTY, NEVADA
M.N. REBAL EATL. RECORDER
FILE NO. 140303 FEE \$ 6.25BOOK 233 PAGE 013
OFFICIAL RECORDS
RECORDED AT THE REQUEST OF
Newmont Exploration
92 MAR 25 AM 12:26

CERTIFICATE OF LOCATION - NEVADA

THE UNDERSIGNED, hereby certifies that NEWMONT EXPLORATION LIMITED, by its Agent, the undersigned, does hereby locate the GIE 10 Lode Mining Claim on this 9th day of January, 1992, situated in the Unknown Mining District, Eureka County, Nevada.

Said Claim is located in the NE(NW)(SE)(SW) (Quarter) Section(s) 6(6)(31)(31), Township 34(34)(35)(35)North, Range 52 East, Mt. Diablo Mer., and is more particularly described as follows, to wit:

Beginning at the northeast corner post No. 1,

Thence, <u>750</u> feet in a <u>south</u> direction to Post No. 2, marked - <u>GIE 10</u> - <u>2</u>
Thence, <u>750</u> feet in a <u>south</u> direction to Post No. 3, marked - <u>GIE 10</u> - <u>3</u>
Thence, <u>600</u> feet in a <u>west</u> direction to Post No. 4, marked - <u>GIE 10</u> - <u>4</u>
Thence, <u>750</u> feet in a <u>north</u> direction to Post No. 5, marked - <u>GIE 10</u> - <u>5</u>
Thence, <u>750</u> feet in a <u>north</u> direction to Post No. 6, marked - <u>GIE 10</u> - <u>6</u>
Thence, <u>600</u> feet in a <u>east</u> direction to Post No. 1, marked - <u>GIE 10</u> - <u>1</u>

the point of beginning and all monuments being wood posts

The number of linear feet claimed in length along the course of the vein from the point of discovery is 1490 feet in a north direction and 10 feet in a south direction, together with 300 feet on each side of the center of the vein or lode for the entire length of the claim.

The general course of the vein or lode is north and south

To tie this Claim to the Public Survey, begin at the Northwest corner, Section 6, Township 34 N., Range 52 E., Mt. Diablo Mer., and bear north, 100 feet and east, 2900 feet to the northeast corner of this Claim.

The work of location consisted of making the maps as provided in NRS 517.040. Dated January 30 A.D., 1992, and filed in duplicate.

NEWMONT EXPLORATION LIMITED
P.O. Box 669
Carlin, Nevada 89822


By: Robert W. Schlichting
Its Agent
-Locator-

STATE OF WYOMING)
COUNTY OF FREMONT) SS

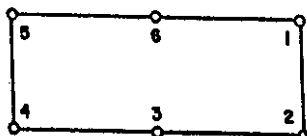
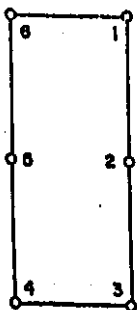
Sworn to and acknowledged before me this 13th day of February, 1992, by Robert W. Schlichting as Agent for Newmont Exploration Limited.

Connie A. Tilghman
Notary Public

My Commission Expires:
November 30, 1992



140304



BOOK 233
PAGE 014
OFFICIAL RECORDS
RECORDED AT THE REQUEST OF
Newmont Exploration
92 MAR 25 AM 1:26
EUREKA COUNTY, NEVADA
M. N. REBALEATI, RECORDER
FILE NO. 140304
FEE \$ 6.25

140304

CERTIFICATE OF LOCATION - NEVADA

THE UNDERSIGNED, hereby certifies that NEWMONT EXPLORATION LIMITED, by its Agent, the undersigned, does hereby locate the GIE 11 Lode Mining Claim on this 9th day of January, 1992, situated in the Unknown Mining District, Eureka County, Nevada.

Said Claim is located in the NE(SE) (Quarter) Section(s) 6(6) Township 34 North, Range 52 East, Mt. Diablo Mer., and is more particularly described as follows, to wit:

Beginning at the northeast corner post No. 1,

Thence, <u>750</u> feet in a <u>south</u> direction to Post No. 2, marked - <u>GIE 11</u> - <u>2</u>
Thence, <u>750</u> feet in a <u>south</u> direction to Post No. 3, marked - <u>GIE 11</u> - <u>3</u>
Thence, <u>600</u> feet in a <u>west</u> direction to Post No. 4, marked - <u>GIE 11</u> - <u>4</u>
Thence, <u>750</u> feet in a <u>north</u> direction to Post No. 5, marked - <u>GIE 11</u> - <u>5</u>
Thence, <u>750</u> feet in a <u>north</u> direction to Post No. 6, marked - <u>GIE 11</u> - <u>6</u>
Thence, <u>600</u> feet in a <u>east</u> direction to Post No. 1, marked - <u>GIE 11</u> - <u>1</u>

the point of beginning and all monuments being wood posts

The number of linear feet claimed in length along the course of the vein from the point of discovery is 10 feet in a north direction and 1490 feet in a south direction, together with 300 feet on each side of the center of the vein or lode for the entire length of the claim.

The general course of the vein or lode is north and south.

To tie this Claim to the Public Survey, begin at the Northwest corner, Section 6, Township 34 N., Range 52 E., Mt. Diablo Mer., and bear south, 1400 feet and east, 3500 feet to the northeast corner of this Claim.

The work of location consisted of making the maps as provided in NRS 517.040. Dated January 30 A.D., 1992, and filed in duplicate.

NEWMONT EXPLORATION LIMITED
P.O. Box 669
Carlin, Nevada 89822


By: Robert W. Schlichting
Its Agent
-Locator-

STATE OF WYOMING)
COUNTY OF FREMONT) SS

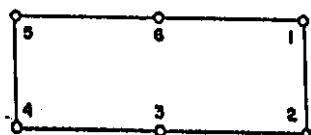
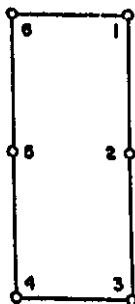
Sworn to and acknowledged before me this 13th day of February, 1992, by Robert W. Schlichting as Agent for Newmont Exploration Limited.

Connie A. Tilghman
Notary Public

My Commission Expires:
November 30, 1992



N



140305

EUREKA COUNTY, NEVADA
M.N. REBALANCE
FILE NO. 140305
RECORDED
FEE \$125

BOOK 233 PAGE 005
OFFICIAL RECORDS
RECORDED AT THE REQUEST OF
Newmont Exploration
92 MAR 25 AM 1:26

CERTIFICATE OF LOCATION - NEVADA

THE UNDERSIGNED, hereby certifies that NEWMONT EXPLORATION LIMITED, by its Agent, the undersigned, does hereby locate the GIE 12 Lode Mining Claim on this 9th day of January, 1992, situated in the Unknown Mining District, Eureka County, Nevada.

Said Claim is located in the NE(SE) (Quarter) Section(s) 6(31) Township 34 N. (35 N.), Range 52 East, Mt. Diablo Mer. and is more particularly described as follows, to wit:

Beginning at the northeast corner post No. 1,

- Thence, 750 feet in a south direction to Post No. 2, marked - GIE 12 -2
- Thence, 750 feet in a south direction to Post No. 3, marked - GIE 12 -3
- Thence, 600 feet in a west direction to Post No. 4, marked - GIE 12 -4
- Thence, 750 feet in a north direction to Post No. 5, marked - GIE 12 -5
- Thence, 750 feet in a north direction to Post No. 6, marked - GIE 12 -6
- Thence, 600 feet in a east direction to Post No. 1, marked - GIE 12 -1

the point of beginning and all monuments being wood posts

The number of linear feet claimed in length along the course of the vein from the point of discovery is 1490 feet in a north direction and 10 feet in a south direction, together with 300 feet on each side of the center of the vein or lode for the entire length of the claim.

The general course of the vein or lode is north and south.

To tie this Claim to the Public Survey, begin at the Northwest corner, Section 6, Township 34 N., Range 52 E., Mt. Diablo Mer., and bear north, 100 feet and east, 3500 feet to the northeast corner of this Claim.

The work of location consisted of making the maps as provided in NRS 517.040. Dated January 30 A.D., 1992, and filed in duplicate.

NEWMONT EXPLORATION LIMITED
P.O. Box 669
Carlin, Nevada 89822


By: Robert W. Schlichting
Its Agent
-Locator-

STATE OF WYOMING
COUNTY OF FREMONT) SS

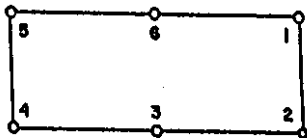
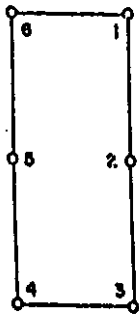
Sworn to and acknowledged before me this 13th day of February, 1992, by Robert W. Schlichting as Agent for Newmont Exploration Limited.

Connie A. Tilghman
Notary Public

My Commission Expires:
November 30, 1992



N



140306

EUREKA COUNTY, NEVADA
M.N. REBAL EATL. RECORDED
FILE # 140306 FEE \$ 24

BOOK 233 PAGE 16
OFFICIAL RECORDS
RECORDED AT THE REQUEST OF
Newmont Exploration
92 MAR 25 AM 1:26

CERTIFICATE OF LOCATION - NEVADA

THE UNDERSIGNED, hereby certifies that NEWMONT EXPLORATION LIMITED, by its Agent, the undersigned, does hereby locate the GIE 13 Lode Mining Claim on this 9th day of January, 1992, situated in the Unknown Mining District, Eureka County, Nevada.

Said Claim is located in the NE(SE) (Quarter) Section(s) 6(6) Township 34 North, Range 52 East, Mt. Diablo Mer., and is more particularly described as follows, to wit:

Beginning at the northeast corner post No. 1,

Thence, <u>750</u> feet in a <u>south</u> direction to Post No. 2, marked - <u>GIE 13</u> -2
Thence, <u>750</u> feet in a <u>south</u> direction to Post No. 3, marked - <u>GIE 13</u> -3
Thence, <u>600</u> feet in a <u>west</u> direction to Post No. 4, marked - <u>GIE 13</u> -4
Thence, <u>750</u> feet in a <u>north</u> direction to Post No. 5, marked - <u>GIE 13</u> -5
Thence, <u>750</u> feet in a <u>north</u> direction to Post No. 6, marked - <u>GIE 13</u> -6
Thence, <u>600</u> feet in a <u>east</u> direction to Post No. 1, marked - <u>GIE 13</u> -1

the point of beginning and all monuments being wood posts

The number of linear feet claimed in length along the course of the vein from the point of discovery is 10 feet in a north direction and 1490 feet in a south direction, together with 300 feet on each side of the center of the vein or lode for the entire length of the claim.

The general course of the vein or lode is north and south.

To tie this Claim to the Public Survey, begin at the Northwest corner, Section 6, Township 34 N., Range 52 E., Mt. Diablo Mer., and bear south, 1400 feet and east, 4100 feet to the northeast corner of this Claim.

The work of location consisted of making the maps as provided in NRS 517.040. Dated January 30 A.D., 1992, and filed in duplicate.

NEWMONT EXPLORATION LIMITED
P.O. Box 669
Carlin, Nevada 89822

By: Robert W. Schlichting
Its Agent
-Locator-


STATE OF WYOMING)
COUNTY OF FREMONT) SS

Sworn to and acknowledged before me this 13th day of February 1992, by Robert W. Schlichting as Agent for Newmont Exploration Limited.

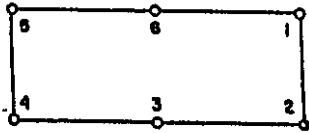
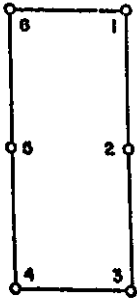
Connie A. Tilghman
Notary Public

My Commission Expires:

November 30, 1992



N



140307

EUREKA COUNTY, NEVADA
M.N. REBALEATI, RECORDER
FILE NO. 140307
FEE \$ 6.25

BOOK 233 PAGE 017
OFFICIAL RECORDS
RECORDED AT THE REQUEST OF
Newmont Exploration
92 MAR 25 AM 12:26

CERTIFICATE OF LOCATION - NEVADA

THE UNDERSIGNED, hereby certifies that NEWMONT EXPLORATION LIMITED, by its Agent, the undersigned, does hereby locate the GIE 14 Lode Mining Claim on this 9th day of January, 1992, situated in the Unknown Mining District, Eureka County, Nevada.

Said Claim is located in the NE(SE) (Quarter) Section(s) 6(31) Township 34 N. (35 N.), Range 52 East, Mt. Diablo Mer., and is more particularly described as follows, to wit:

Beginning at the northeast corner post No. 1,

Thence, <u>750</u> feet in a <u>south</u> direction to Post No. 2, marked - <u>GIE 14</u> -2	
Thence, <u>750</u> feet in a <u>south</u> direction to Post No. 3, marked - <u>GIE 14</u> -3	
Thence, <u>600</u> feet in a <u>west</u> direction to Post No. 4, marked - <u>GIE 14</u> -4	
Thence, <u>750</u> feet in a <u>north</u> direction to Post No. 5, marked - <u>GIE 14</u> -5	
Thence, <u>750</u> feet in a <u>north</u> direction to Post No. 6, marked - <u>GIE 14</u> -6	
Thence, <u>600</u> feet in a <u>east</u> direction to Post No. 1, marked - <u>GIE 14</u> -1	

the point of beginning and all monuments being wood posts

The number of linear feet claimed in length along the course of the vein from the point of discovery is 1490 feet in a north direction and 10 feet in a south direction, together with 300 feet on each side of the center of the vein or lode for the entire length of the claim.

The general course of the vein or lode is north and south.

To tie this Claim to the Public Survey, begin at the Northwest corner, Section 6, Township 34 N., Range 52 E., Mt. Diablo Mer., and bear north, 100 feet and east, 4100 feet to the northeast corner of this Claim.

The work of location consisted of making the maps as provided in NRS 517.040. Dated January 30 A.D., 1992, and filed in duplicate.


NEWMONT EXPLORATION LIMITED
P.O. Box 669
Carlin, Nevada 89822

By: Robert W. Schlichting
Its Agent
-Locator-

STATE OF WYOMING)
COUNTY OF FREMONT) SS

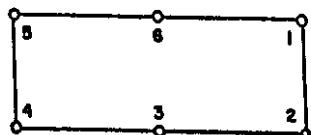
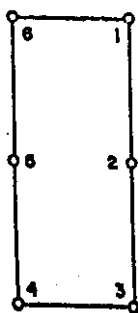
Sworn to and acknowledged before me this 13th day of February, 1992, by Robert W. Schlichting as Agent for Newmont Exploration Limited.

My Commission Expires:
November 30, 1992



Connie A. Tilghman
Notary Public

N



140308

EUREKA COUNTY, NEVADA
M.N. REBALANCE, REORDER
FILE NO. 140308
FEE \$ 6.25

BOOK 233 PAGE 18
OFFICIAL RECORDS
RECORDED AT THE REQUEST OF
Newmont Exploration
92 MAR 25 AM 11:26

CERTIFICATE OF LOCATION - NEVADA

THE UNDERSIGNED, hereby certifies that NEWMONT EXPLORATION LIMITED, by its Agent, the undersigned, does hereby locate the GIE 15 Lode Mining Claim on this 9th day of January, 1992, situated in the Unknown Mining District, Eureka County, Nevada.

Said Claim is located in the NE(SE) (Quarter) Section(s) 6(6) Township 34 North, Range 52 East, Mt. Diablo Mer., and is more particularly described as follows, to wit:

Beginning at the northeast corner post No. 1,

Thence, <u>750</u> feet in a <u>south</u> direction to Post No. 2, marked - <u>GIE 15</u> -2
Thence, <u>750</u> feet in a <u>south</u> direction to Post No. 3, marked - <u>GIE 15</u> -3
Thence, <u>600</u> feet in a <u>west</u> direction to Post No. 4, marked - <u>GIE 15</u> -4
Thence, <u>750</u> feet in a <u>north</u> direction to Post No. 5, marked - <u>GIE 15</u> -5
Thence, <u>750</u> feet in a <u>north</u> direction to Post No. 6, marked - <u>GIE 15</u> -6
Thence, <u>600</u> feet in a <u>east</u> direction to Post No. 1, marked - <u>GIE 15</u> -1

the point of beginning and all monuments being wood posts

The number of linear feet claimed in length along the course of the vein from the point of discovery is 10 feet in a north direction and 1490 feet in a south direction, together with 300 feet on each side of the center of the vein or lode for the entire length of the claim.

The general course of the vein or lode is north and south

To tie this Claim to the Public Survey, begin at the Northwest corner, Section 6, Township 34 N., Range 52 E., Mt. Diablo Mer., and bear south, 1400 feet and east, 4700 feet to the northeast corner of this Claim.

The work of location consisted of making the maps as provided in NRS 517.040. Dated January 30 A.D., 1992, and filed in duplicate.

NEWMONT EXPLORATION LIMITED
P.O. Box 669
Carlin, Nevada 89822


By: Robert W. Schlichting
Its Agent
-Locator-

STATE OF WYOMING)
COUNTY OF FREMONT) SS

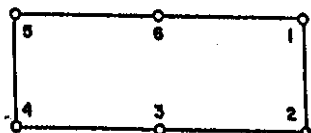
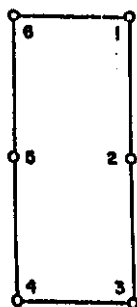
Sworn to and acknowledged before me this 13th day of February 1992, by Robert W. Schlichting as Agent for Newmont Exploration Limited.

Connie A. Tilghman
Notary Public

My Commission Expires:
November 30, 1992



140309



140309

BOOK 233 PAGE 019
OFFICIAL RECORDS
RECORDED AT THE REQUEST OF
Newmont Exploration
92 MAR 25 AM 11:26
EUREKA COUNTY, NEVADA
M.M. REBALEATI, RECORDER
FILE NO. 140309
FEE \$ 6.25

CERTIFICATE OF LOCATION - NEVADA

THE UNDERSIGNED, hereby certifies that NEWMONT EXPLORATION LIMITED, by its Agent, the undersigned, does hereby locate the GIE 16 Lode Mining Claim on this 9th day of January, 1992, situated in the Unknown Mining District, Eureka County, Nevada.

Said Claim is located in the NE(SE) (Quarter) Section(s) 6(31) Township 34 N. (35 N.), Range 52 East, Mt. Diablo Mer., and is more particularly described as follows, to wit:

Beginning at the northeast corner post No. 1,

Thence, <u>750</u> feet in a <u>south</u> direction to Post No. 2, marked - <u>GIE 16 -2</u>
Thence, <u>750</u> feet in a <u>south</u> direction to Post No. 3, marked - <u>GIE 16 -3</u>
Thence, <u>600</u> feet in a <u>west</u> direction to Post No. 4, marked - <u>GIE 16 -4</u>
Thence, <u>750</u> feet in a <u>north</u> direction to Post No. 5, marked - <u>GIE 16 -5</u>
Thence, <u>750</u> feet in a <u>north</u> direction to Post No. 6, marked - <u>GIE 16 -6</u>
Thence, <u>600</u> feet in a <u>east</u> direction to Post No. 1, marked - <u>GIE 16 -1</u>

the point of beginning and all monuments being wood posts

The number of linear feet claimed in length along the course of the vein from the point of discovery is 1490 feet in a north direction and 10 feet in a south direction, together with 300 feet on each side of the center of the vein or lode for the entire length of the claim.

The general course of the vein or lode is north and south.

To tie this Claim to the Public Survey, begin at the Northwest corner, Section 6, Township 34 N., Range 52 E., Mt. Diablo Mer., and bear north, 100 feet and east, 4700 feet to the northeast corner of this Claim.

The work of location consisted of making the maps as provided in NRS 517.040. Dated January 30 A.D., 1992, and filed in duplicate.


NEWMONT EXPLORATION LIMITED
P.O. Box 669
Carlin, Nevada 89822

By: Robert W. Schlichting
Its Agent
-Locator-

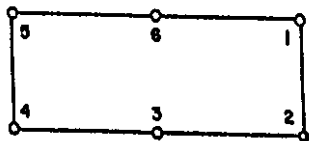
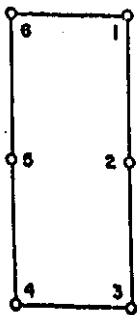
STATE OF WYOMING)
COUNTY OF FREMONT) SS

Sworn to and acknowledged before me this 13th day of February, 1992, by Robert W. Schlichting as Agent for Newmont Exploration Limited.

Connie A. Tilghman
Notary Public



My Commission Expires:
November 30, 1992



140310

EUREKA COUNTY, NEVADA
M. N. REBALEATI, RECORDERS
FILE NO. 140310
FEE \$ 6.45

BOOK 233 PAGE 020
OFFICIAL RECORDS
RECORDED AT THE REQUEST OF
Newmont Exploration
92 MAR 25 AM 126

CERTIFICATE OF LOCATION - NEVADA

THE UNDERSIGNED, hereby certifies that NEWMONT EXPLORATION LIMITED, by its Agent, the undersigned, does hereby locate the GIE 17 Lode Mining Claim on this 9th day of January, 1992, situated in the Unknown Mining District, Eureka County, Nevada.

Said Claim is located in the NE(SE)(NW)(SW) (Quarter) Section(s) 6(6)(5)(5), Township 34 North, Range 52 East, Mt. Diablo Mer., and is more particularly described as follows, to wit:

Beginning at the northeast corner post No. 1,

Thence, <u>750</u> feet in a <u>south</u> direction to Post No. 2, marked - <u>GIE 17</u> -2
Thence, <u>750</u> feet in a <u>south</u> direction to Post No. 3, marked - <u>GIE 17</u> -3
Thence, <u>600</u> feet in a <u>west</u> direction to Post No. 4, marked - <u>GIE 17</u> -4
Thence, <u>750</u> feet in a <u>north</u> direction to Post No. 5, marked - <u>GIE 17</u> -5
Thence, <u>750</u> feet in a <u>north</u> direction to Post No. 6, marked - <u>GIE 17</u> -6
Thence, <u>600</u> feet in a <u>east</u> direction to Post No. 1, marked - <u>GIE 17</u> -1

the point of beginning and all monuments being wood posts

The number of linear feet claimed in length along the course of the vein from the point of discovery is 10 feet in a north direction and 1490 feet in a south direction, together with 300 feet on each side of the center of the vein or lode for the entire length of the claim.

The general course of the vein or lode is north and south

To tie this Claim to the Public Survey, begin at the Northwest corner, Section 6, Township 34 N., Range 52 E., Mt. Diablo Mer., and bear south, 1400 feet and east, 5300 feet to the northeast corner of this Claim.


The work of location consisted of making the maps as provided in NRS 517.040. Dated January 30 A.D., 1992, and filed in duplicate.

NEWMONT EXPLORATION LIMITED
P.O. Box 669
Carlin, Nevada 89822

By: Robert W. Schlichting
Its Agent
-Locator-

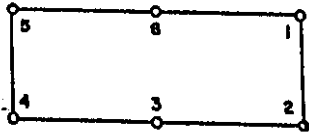
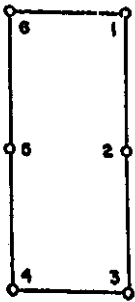
STATE OF WYOMING)
COUNTY OF FREMONT) SS

Sworn to and acknowledged before me this 13th day of February, 1992, by Robert W. Schlichting as Agent for Newmont Exploration Limited.



My Commission Expires:
November 30, 1992

N



140311

EUREKA COUNTY, NEVADA
M. H. REBALEATI, RECORDER
FILE NO. 140311
FEE \$ 25

BOOK 233 PAGE 021
OFFICIAL RECORDS
RECORDED AT THE REQUEST OF
Newmont Exploration
92 MAR 25 AM 12:26

CERTIFICATE OF LOCATION - NEVADA

THE UNDERSIGNED, hereby certifies that NEWMONT EXPLORATION LIMITED, by its Agent, the undersigned, does hereby locate the GIE 18 Lode Mining Claim on this 9th day of January, 1992, situated in the Unknown Mining District, Eureka County, Nevada.

Said Claim is located in the NE(NW)(SE)(SW) (Quarter) Section(s) 6(5)(31)(32) Township 34(34)(35)(35) North, Range 52 East, Mt. Diablo Mer., and is more particularly described as follows, to wit:

Beginning at the northeast corner post No. 1,

Thence, <u>750</u> feet in a <u>south</u> direction to Post No. 2, marked - <u>GIE 18</u> -2
Thence, <u>750</u> feet in a <u>south</u> direction to Post No. 3, marked - <u>GIE 18</u> -3
Thence, <u>600</u> feet in a <u>west</u> direction to Post No. 4, marked - <u>GIE 18</u> -4
Thence, <u>750</u> feet in a <u>north</u> direction to Post No. 5, marked - <u>GIE 18</u> -5
Thence, <u>750</u> feet in a <u>north</u> direction to Post No. 6, marked - <u>GIE 18</u> -6
Thence, <u>600</u> feet in a <u>east</u> direction to Post No. 1, marked - <u>GIE 18</u> -1

the point of beginning and all monuments being wood posts

The number of linear feet claimed in length along the course of the vein from the point of discovery is 1490 feet in a north direction and 10 feet in a south direction, together with 300 feet on each side of the center of the vein or lode for the entire length of the claim.

The general course of the vein or lode is north and south.

To tie this Claim to the Public Survey, begin at the Northwest corner, Section 6, Township 34 N., Range 52 E., Mt. Diablo Mer., and bear north, 100 feet and east, 5300 feet to the northeast corner of this Claim.

The work of location consisted of making the maps as provided in NRS 517.040. Dated January 30 A.D., 1992, and filed in duplicate.

NEWMONT EXPLORATION LIMITED
P.O. Box 669
Carlin, Nevada 89822


By: Robert W. Schlichting
Its Agent
-Locator-

STATE OF WYOMING)
COUNTY OF FREMONT) SS

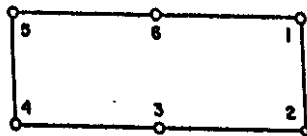
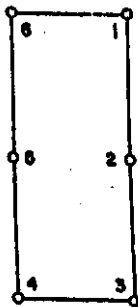
Sworn to and acknowledged before me this 13th day of February, 1992, by Robert W. Schlichting as Agent for Newmont Exploration Limited.

Connie A. Tilghman
Notary Public

My Commission Expires:
November 30, 1992



N



140312

EUREKA COUNTY, NEVADA
M.N. REBALANCE, REORDER
FILE NO. 140312
FEE \$ 6.24

BOOK 233 PAGE 022
OFFICIAL RECORDS
RECORDED AT THE REQUEST OF
Newmont Exploration
92 MAR 25 AM 1:26

CERTIFICATE OF LOCATION - NEVADA

THE UNDERSIGNED, hereby certifies that NEWMONT EXPLORATION LIMITED, by its Agent, the undersigned, does hereby locate the GIE 19 Lode Mining Claim on this 10th day of January, 1992, situated in the Unknown Mining District, Eureka County, Nevada.

Said Claim is located in the NE(SE)(NW)(SW) (Quarter) Section(s) 12(1)(7)(6), Township 34 North, Range 51(51)(52)(52) East, Mt. Diablo Mer., and is more particularly described as follows, to wit:

Beginning at the northeast corner post No. 1,

Thence, 500 feet in a	<u>south</u>	direction to Post No. 2, marked -	<u>GIE 19 -2</u>
Thence, 500 feet in a	<u>south</u>	direction to Post No. 3, marked -	<u>GIE 19 -3</u>
Thence, 600 feet in a	<u>west</u>	direction to Post No. 4, marked -	<u>GIE 19 -4</u>
Thence, 500 feet in a	<u>north</u>	direction to Post No. 5, marked -	<u>GIE 19 -5</u>
Thence, 500 feet in a	<u>north</u>	direction to Post No. 6, marked -	<u>GIE 19 -6</u>
Thence, 600 feet in a	<u>east</u>	direction to Post No. 1, marked -	<u>GIE 19 -1</u>

the point of beginning and all monuments being wood posts

The number of linear feet claimed in length along the course of the vein from the point of discovery is 10 feet in a north direction and 990 feet in a south direction, together with 300 feet on each side of the center of the vein or lode for the entire length of the claim.

The general course of the vein or lode is north and south

To tie this Claim to the Public Survey, begin at the Northwest corner, Section 6, Township 34 N., Range 52 E., Mt. Diablo Mer., and bear south, 4400 feet and east, 500 feet to the northeast corner of this Claim.

The work of location consisted of making the maps as provided in NRS 517.040. Dated January 30 A.D., 1992, and filed in duplicate.


NEWMONT EXPLORATION LIMITED
P.O. Box 669
Carlin, Nevada 89822

By: Robert W. Schlichting
Its Agent
-Locator-

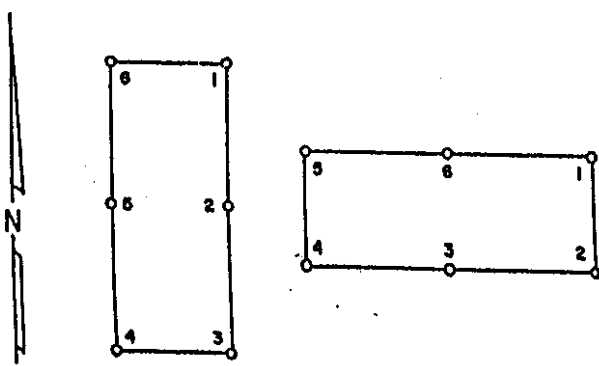
STATE OF WYOMING)
COUNTY OF FREMONT) SS

Sworn to and acknowledged before me this 13th day of February, 1992, by Robert W. Schlichting as Agent for Newmont Exploration Limited.

My Commission Expires:
November 30, 1992



Connie A. Tilghman
Notary Public



140313

BOOK 233 PAGE 023
 OFFICIAL RECORDS
 RECORDED AT THE REQUEST OF
 Newmont Exploration
 92 MAR 25 AM 126
 EUREKA COUNTY, NEVADA
 M.N. REBALANCE RECORDS
 FILE NO. 140313
 6-26

CERTIFICATE OF LOCATION - NEVADA

THE UNDERSIGNED, hereby certifies that NEWMONT EXPLORATION LIMITED, by its Agent, the undersigned, does hereby locate the GIE 20 Lode Mining Claim on this 10th day of January, 1992, situated in the Unknown Mining District, Eureka County, Nevada.

Said Claim is located in the SE(SW) (Quarter) Section(s) 1(6) Township 34 North, Range 51 E. (52 E.), Mt. Diablo Mer., and is more particularly described as follows, to wit:

Beginning at the northeast corner post No. 1,

- Thence, 750 feet in a south direction to Post No. 2, marked - GIE 20 -2
- Thence, 750 feet in a south direction to Post No. 3, marked - GIE 20 -3
- Thence, 600 feet in a west direction to Post No. 4, marked - GIE 20 -4
- Thence, 750 feet in a north direction to Post No. 5, marked - GIE 20 -5
- Thence, 750 feet in a north direction to Post No. 6, marked - GIE 20 -6
- Thence, 600 feet in a east direction to Post No. 1, marked - GIE 20 -1

the point of beginning and all monuments being wood posts

The number of linear feet claimed in length along the course of the vein from the point of discovery is 1490 feet in a north direction and 10 feet in a south direction, together with 300 feet on each side of the center of the vein or lode for the entire length of the claim.

The general course of the vein or lode is north and south.

To tie this Claim to the Public Survey, begin at the Northwest corner, Section 6, Township 34 N., Range 52 E., Mt. Diablo Mer., and bear south, 2900 feet and east, 500 feet to the northeast corner of this Claim.

The work of location consisted of making the maps as provided in NRS 517.040. Dated January 30 A.D., 1992, and filed in duplicate.

NEWMONT EXPLORATION LIMITED
 P.O. Box 669
 Carlin, Nevada 89822


By: Robert W. Schlichting
 Its Agent
 -Locator-

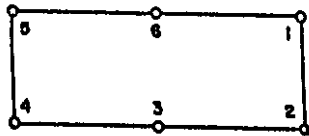
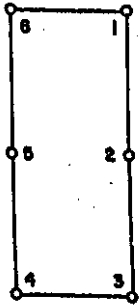
STATE OF WYOMING)
 COUNTY OF FREMONT) SS

Sworn to and acknowledged before me this 13th day of February, 1992, by Robert W. Schlichting as Agent for Newmont Exploration Limited.

Connie A. Tilghman
 Notary Public

My Commission Expires:
November 30, 1992





EUREKA COUNTY, NEVADA
M.N. REBALEATI, RECORDER
FILE NO 314
FEE \$ 25

BOOK 233
PAGE 024
OFFICIAL RECORDS
RECORDED AT THE REQUEST OF
Newmont Exploration
92 MAR 25 AM 26

140314

CERTIFICATE OF LOCATION - NEVADA

THE UNDERSIGNED, hereby certifies that NEWMONT EXPLORATION LIMITED, by its Agent, the undersigned, does hereby locate the GIE 21 Lode Mining Claim on this 10th day of January, 1992, situated in the Unknown Mining District, Eureka County, Nevada.

Said Claim is located in the NW(SW) (Quarter) Section(s) 7(6) Township 34 North, Range 52 East, Mt. Diablo Mer., and is more particularly described as follows, to wit:

Beginning at the northeast corner post No. 1,

Thence, <u>500</u> feet in a <u>south</u> direction to Post No. 2, marked - <u>GIE 21</u> -2
Thence, <u>500</u> feet in a <u>south</u> direction to Post No. 3, marked - <u>GIE 21</u> -3
Thence, <u>600</u> feet in a <u>west</u> direction to Post No. 4, marked - <u>GIE 21</u> -4
Thence, <u>500</u> feet in a <u>north</u> direction to Post No. 5, marked - <u>GIE 21</u> -5
Thence, <u>500</u> feet in a <u>north</u> direction to Post No. 6, marked - <u>GIE 21</u> -6
Thence, <u>600</u> feet in a <u>east</u> direction to Post No. 1, marked - <u>GIE 21</u> -1

the point of beginning and all monuments being wood posts

The number of linear feet claimed in length along the course of the vein from the point of discovery is 10 feet in a north direction and 990 feet in a south direction, together with 300 feet on each side of the center of the vein or lode for the entire length of the claim.

The general course of the vein or lode is north and south.

To tie this Claim to the Public Survey, begin at the Northwest corner, Section 6, Township 34 N., Range 52 E., Mt. Diablo Mer., and bear south, 4400 feet and east, 1100 feet to the northeast corner of this Claim.

The work of location consisted of making the maps as provided in NRS 517.040. Dated January 30 A.D., 1992, and filed in duplicate.

NEWMONT EXPLORATION LIMITED
P.O. Box 669
Carlin, Nevada 89822


By: Robert W. Schlichting
Its Agent
-Locator-

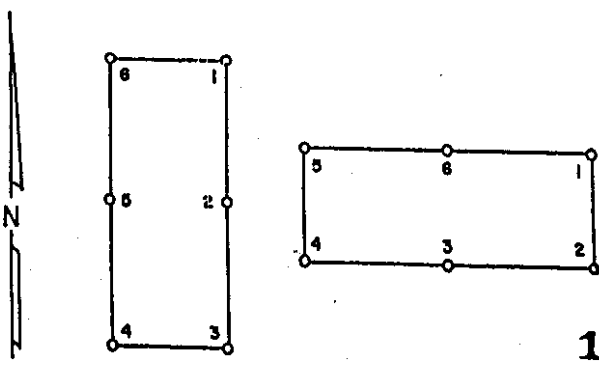
STATE OF WYOMING)
COUNTY OF FREMONT) SS

Sworn to and acknowledged before me this 13th day of February, 1992, by Robert W. Schlichting as Agent for Newmont Exploration Limited.

Connie A. Tilghman
Notary Public

My Commission Expires:
November 30, 1992





140315

140315

EUREKA COUNTY, NEVADA
M.N. REBALEATI, RECORDER
FILE NO. 625

BOOK 233
PAGE 025
OFFICIAL RECORDS
RECORDED AT THE REQUEST OF
Newmont Exploration
92 MAR 25 AM 12:26

CERTIFICATE OF LOCATION - NEVADA

THE UNDERSIGNED, hereby certifies that NEWMONT EXPLORATION LIMITED, by its Agent, the undersigned, does hereby locate the GIE 22 Lode Mining Claim on this 10th day of January, 1992, situated in the Unknown Mining District, Eureka County, Nevada.

Said Claim is located in the SW (Quarter) Section(s) 6 Township 34 North, Range 52 East, Mt. Diablo Mer., and is more particularly described as follows, to wit:

Beginning at the northeast corner post No. 1,

- | |
|--|
| Thence, <u>750</u> feet in a <u>south</u> direction to Post No. 2, marked - <u>GIE 22</u> - <u>2</u> |
| Thence, <u>750</u> feet in a <u>south</u> direction to Post No. 3, marked - <u>GIE 22</u> - <u>3</u> |
| Thence, <u>600</u> feet in a <u>west</u> direction to Post No. 4, marked - <u>GIE 22</u> - <u>4</u> |
| Thence, <u>750</u> feet in a <u>north</u> direction to Post No. 5, marked - <u>GIE 22</u> - <u>5</u> |
| Thence, <u>750</u> feet in a <u>north</u> direction to Post No. 6, marked - <u>GIE 22</u> - <u>6</u> |
| Thence, <u>600</u> feet in a <u>east</u> direction to Post No. 1, marked - <u>GIE 22</u> - <u>1</u> |

the point of beginning and all monuments being wood posts

The number of linear feet claimed in length along the course of the vein from the point of discovery is 1490 feet in a north direction and 10 feet in a south direction, together with 300 feet on each side of the center of the vein or lode for the entire length of the claim.

The general course of the vein or lode is north and south.

To tie this Claim to the Public Survey, begin at the Northwest corner, Section 6, Township 34 N., Range 52 E., Mt. Diablo Mer., and bear south, 2900 feet and east, 1100 feet to the northeast corner of this Claim.

The work of location consisted of making the maps as provided in NRS 517.040. Dated January 30 A.D., 1992, and filed in duplicate.

NEWMONT EXPLORATION LIMITED
P.O. Box 669
Carlin, Nevada 89822

By: Robert W. Schlichting
Its Agent
-Locator-

STATE OF WYOMING)
COUNTY OF FREMONT) SS

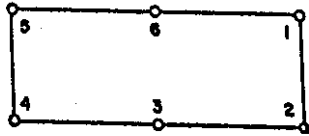
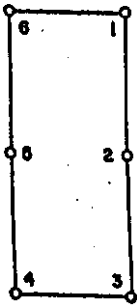
Sworn to and acknowledged before me this 13th day of February, 1992, by Robert W. Schlichting as Agent for Newmont Exploration Limited.

Connie A. Tilghman
Notary Public

My Commission Expires:
November 30, 1992

Connie A. Tilghman Notary Public
County of Fremont State of Wyoming
My Commission Expires Nov. 30, 1992

140316

EUREKA COUNTY, NEVADA
M. REBALZATI, RECORDER
FILE NO. 625BOOK 233
PAGE 026
RECORDED AT THE REQUEST OF
Newmont Explorer.
92 MAR 25 AM 126

140316

CERTIFICATE OF LOCATION - NEVADA

THE UNDERSIGNED, hereby certifies that NEWMONT EXPLORATION LIMITED, by its Agent, the undersigned, does hereby locate the GIE 23 Lode Mining Claim on this 10th day of January, 1992, situated in the Unknown Mining District, Eureka County, Nevada.

Said Claim is located in the NW(SW) (Quarter) Section(s) 7(6) Township 34 North, Range 52 East, Mt. Diablo Mer., and is more particularly described as follows, to wit:

Beginning at the northeast corner post No. 1,

Thence, <u>500</u> feet in a <u>south</u> direction to Post No. 2, marked - <u>GIE 23</u> -2
Thence, <u>500</u> feet in a <u>south</u> direction to Post No. 3, marked - <u>GIE 23</u> -3
Thence, <u>600</u> feet in a <u>west</u> direction to Post No. 4, marked - <u>GIE 23</u> -4
Thence, <u>500</u> feet in a <u>north</u> direction to Post No. 5, marked - <u>GIE 23</u> -5
Thence, <u>500</u> feet in a <u>north</u> direction to Post No. 6, marked - <u>GIE 23</u> -6
Thence, <u>600</u> feet in a <u>east</u> direction to Post No. 1, marked - <u>GIE 23</u> -1

the point of beginning and all monuments being wood posts

The number of linear feet claimed in length along the course of the vein from the point of discovery is 10 feet in a north direction and 990 feet in a south direction, together with 300 feet on each side of the center of the vein or lode for the entire length of the claim.

The general course of the vein or lode is north and south

To tie this Claim to the Public Survey, begin at the Northwest corner, Section 6, Township 34 N., Range 52 E., Mt. Diablo Mer., and bear south, 4400 feet and east, 1700 feet to the northeast corner of this Claim.

The work of location consisted of making the maps as provided in NRS 517.040. Dated January 30 A.D., 1992, and filed in duplicate.

NEWMONT EXPLORATION LIMITED
P.O. Box 669
Carlin, Nevada 89822


By: Robert W. Schlichting
Its Agent
-Locator-

STATE OF WYOMING)
COUNTY OF FREMONT) SS

Sworn to and acknowledged before me this 13th day of February, 1992, by Robert W. Schlichting as Agent for Newmont Exploration Limited.

My Commission Expires:

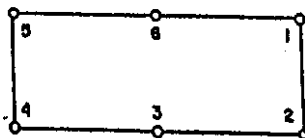
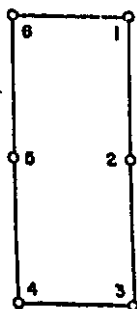
November 30, 1992



Connie A. Tilghman Notary Public

BOOK 233 PAGE 026

140317



140317

BOOK 233
PAGE 027
OFFICIAL RECORDS
RECORDED AT THE REQUEST OF
Newmont Exploration
92 MAR 25 AM 1:26
EUREKA COUNTY, NEVADA
M.N. REBALANCE
FILE NO. 140317
FEE \$ 6.25

CERTIFICATE OF LOCATION - NEVADA

THE UNDERSIGNED, hereby certifies that NEWMONT EXPLORATION LIMITED, by its Agent, the undersigned, does hereby locate the GIE 24 Lode Mining Claim on this 10th day of January, 1992, situated in the Unknown Mining District, Eureka County, Nevada.

Said Claim is located in the SW (Quarter) Section(s) 6 Township 34 North, Range 52 East, Mt. Diablo Mer., and is more particularly described as follows, to wit:

Beginning at the northeast corner post No. 1,

Thence, <u>750</u> feet in a <u>south</u> direction to Post No. 2, marked - <u>GIE 24</u> -2
Thence, <u>750</u> feet in a <u>south</u> direction to Post No. 3, marked - <u>GIE 24</u> -3
Thence, <u>600</u> feet in a <u>west</u> direction to Post No. 4, marked - <u>GIE 24</u> -4
Thence, <u>750</u> feet in a <u>north</u> direction to Post No. 5, marked - <u>GIE 24</u> -5
Thence, <u>750</u> feet in a <u>north</u> direction to Post No. 6, marked - <u>GIE 24</u> -6
Thence, <u>600</u> feet in a <u>east</u> direction to Post No. 1, marked - <u>GIE 24</u> -1

the point of beginning and all monuments being wood posts

The number of linear feet claimed in length along the course of the vein from the point of discovery is 1490 feet in a north direction and 10 feet in a south direction, together with 300 feet on each side of the center of the vein or lode for the entire length of the claim.

The general course of the vein or lode is north and south.

To tie this Claim to the Public Survey, begin at the Northwest corner, Section 6, Township 34 N., Range 52 E., Mt. Diablo Mer., and bear south, 2900 feet and east, 1700 feet to the northeast corner of this Claim.

The work of location consisted of making the maps as provided in NRS 517.040. Dated January 30 A.D., 1992, and filed in duplicate.

NEWMONT EXPLORATION LIMITED
P.O. Box 669
Carlin, Nevada 89822


By: Robert W. Schlichting
Its Agent
-Locator-

STATE OF WYOMING)
COUNTY OF FREMONT) SS

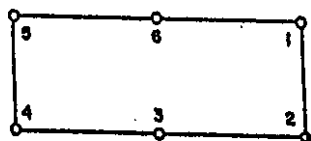
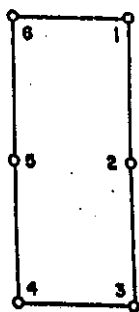
Sworn to and acknowledged before me this 13th day of February, 1992, by Robert W. Schlichting as Agent for Newmont Exploration Limited.

Connie A. Tilghman
Notary Public

My Commission Expires:
November 30, 1992



140318



140318

BOOK 233 PAGE 028
OFFICIAL RECORDS
RECORDED AT THE REQUEST OF
Newmont Explorer
92 MAR 25 AM 126
EUREKA COUNTY, NEVADA
M.N. REBALANCE, RECORDER
FILE NO. 140318
FEE \$ 6.25

CERTIFICATE OF LOCATION - NEVADA

THE UNDERSIGNED, hereby certifies that NEWMONT EXPLORATION LIMITED, by its Agent, the undersigned, does hereby locate the GIE 25 Lode Mining Claim on this 10th day of January, 1992, situated in the Unknown Mining District, Eureka County, Nevada.

Said Claim is located in the NW(SW) (Quarter) Section(s) 7(6) Township 34 North, Range 52 East, Mt. Diablo Mer., and is more particularly described as follows, to wit:

Beginning at the northeast corner post No. 1,

Thence, 500 feet in a	<u>south</u>	direction to Post No. 2, marked -	<u>GIE 25 -2</u>
Thence, 500 feet in a	<u>south</u>	direction to Post No. 3, marked -	<u>GIE 25 -3</u>
Thence, 600 feet in a	<u>west</u>	direction to Post No. 4, marked -	<u>GIE 25 -4</u>
Thence, 500 feet in a	<u>north</u>	direction to Post No. 5, marked -	<u>GIE 25 -5</u>
Thence, 500 feet in a	<u>north</u>	direction to Post No. 6, marked -	<u>GIE 25 -6</u>
Thence, 600 feet in a	<u>east</u>	direction to Post No. 1, marked -	<u>GIE 25 -1</u>

the point of beginning and all monuments being wood posts

The number of linear feet claimed in length along the course of the vein from the point of discovery is 10 feet in a north direction and 990 feet in a south direction, together with 300 feet on each side of the center of the vein or lode for the entire length of the claim.

The general course of the vein or lode is north and south

To tie this Claim to the Public Survey, begin at the Northwest corner, Section 6, Township 34 N., Range 52 E., Mt. Diablo Mer., and bear south, 4400 feet and east, 2300 feet to the northeast corner of this Claim.

The work of location consisted of making the maps as provided in NRS 517.040. Dated January 30 A.D., 1992, and filed in duplicate.

NEWMONT EXPLORATION LIMITED
P.O. Box 669
Carlin, Nevada 89822


By: Robert W. Schlichting
Its Agent
-Locator-

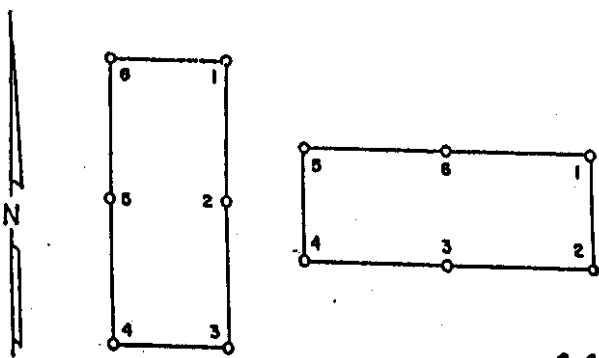
STATE OF WYOMING)
COUNTY OF FREMONT) SS

Sworn to and acknowledged before me this 13th day of February, 1992, by Robert W. Schlichting as Agent for Newmont Exploration Limited.

Connie A. Tilghman
Notary Public

My Commission Expires:
November 30, 1992





140319

BOOK 233 PAGE 029
 OFFICIAL RECORDS
 RECORDED AT THE REQUEST OF
Newmont Exploration
 92 MAR 25 AM 1:26
 EUREKA COUNTY, NEVADA
 M. N. REBALEATI, RECORDER
 FILE NO. 140319
 FEES 6.25

CERTIFICATE OF LOCATION - NEVADA

THE UNDERSIGNED, hereby certifies that NEWMONT EXPLORATION LIMITED, by its Agent, the undersigned, does hereby locate the GIE 26 Lode Mining Claim on this 10th day of January, 1992, situated in the Unknown Mining District, Eureka County, Nevada.

Said Claim is located in the SW (Quarter) Section(s) 6 Township 34 North, Range 52 East, Mt. Diablo Mer., and is more particularly described as follows, to wit:

Beginning at the northeast corner post No. 1,

Thence, <u>750</u> feet in a <u>south</u> direction to Post No. 2, marked - <u>GIE 26</u> -2
Thence, <u>750</u> feet in a <u>south</u> direction to Post No. 3, marked - <u>GIE 26</u> -3
Thence, <u>600</u> feet in a <u>west</u> direction to Post No. 4, marked - <u>GIE 26</u> -4
Thence, <u>750</u> feet in a <u>north</u> direction to Post No. 5, marked - <u>GIE 26</u> -5
Thence, <u>750</u> feet in a <u>north</u> direction to Post No. 6, marked - <u>GIE 26</u> -6
Thence, <u>600</u> feet in a <u>east</u> direction to Post No. 1, marked - <u>GIE 26</u> -1

the point of beginning and all monuments being wood posts

The number of linear feet claimed in length along the course of the vein from the point of discovery is 1490 feet in a north direction and 10 feet in a south direction, together with 300 feet on each side of the center of the vein or lode for the entire length of the claim.

The general course of the vein or lode is north and south.

To tie this Claim to the Public Survey, begin at the Northwest corner, Section 6, Township 34 N., Range 52 E., Mt. Diablo Mer., and bear south, 2900 feet and east, 2300 feet to the northeast corner of this Claim.

The work of location consisted of making the maps as provided in NRS 517.040. Dated January 30 A.D., 1992, and filed in duplicate.

NEWMONT EXPLORATION LIMITED
 P.O. Box 669
 Carlin, Nevada 89822


By: Robert W. Schlichting
 Its Agent
 -Locator-

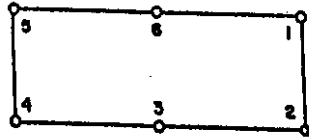
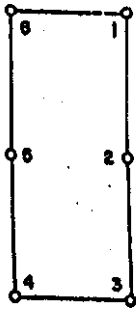
STATE OF WYOMING)
 COUNTY OF FREMONT) SS

Sworn to and acknowledged before me this 13th day of February, 1992, by Robert W. Schlichting as Agent for Newmont Exploration Limited.

Connie A. Tilghman
 Notary Public

My Commission Expires:
November 30, 1992





140320

EUREKA COUNTY, NEVADA
M.M. REBALLETI, RECORDER
FILE NO. 140320
FEE \$ 6.25BOOK 233 PAGE 030
OFFICIAL RECORDS
RECORDED AT THE REQUEST OF
Newmont Exploration
92 MAR 25 AM 127

CERTIFICATE OF LOCATION - NEVADA

THE UNDERSIGNED, hereby certifies that NEWMONT EXPLORATION LIMITED, by its Agent, the undersigned, does hereby locate the GIE 27 Lode Mining Claim on this 10th day of January, 1992, situated in the Unknown Mining District, Eureka County, Nevada.

Said Claim is located in the NE(NW)(SE)(SW) (Quarter) Section(s) 7(7)(6)(6), Township 34 North, Range 52 East, Mt. Diablo Mer., and is more particularly described as follows, to wit:

Beginning at the northeast corner post No. 1,

Thence, 500 feet in a	<u>south</u>	direction to Post No. 2, marked -	<u>GIE 27</u>	<u>-2</u>
Thence, 500 feet in a	<u>south</u>	direction to Post No. 3, marked -	<u>GIE 27</u>	<u>-3</u>
Thence, 600 feet in a	<u>west</u>	direction to Post No. 4, marked -	<u>GIE 27</u>	<u>-4</u>
Thence, 500 feet in a	<u>north</u>	direction to Post No. 5, marked -	<u>GIE 27</u>	<u>-5</u>
Thence, 500 feet in a	<u>north</u>	direction to Post No. 6, marked -	<u>GIE 27</u>	<u>-6</u>
Thence, 600 feet in a	<u>east</u>	direction to Post No. 1, marked -	<u>GIE 27</u>	<u>-1</u>

the point of beginning and all monuments being wood posts

The number of linear feet claimed in length along the course of the vein from the point of discovery is 10 feet in a north direction and 990 feet in a south direction, together with 300 feet on each side of the center of the vein or lode for the entire length of the claim.

The general course of the vein or lode is north and south

To tie this Claim to the Public Survey, begin at the Northwest corner, Section 6, Township 34 N., Range 52 E., Mt. Diablo Mer., and bear south, 4400 feet and east, 2900 feet to the northeast corner of this Claim.

The work of location consisted of making the maps as provided in NRS 517.040. Dated January 30 A.D., 1992, and filed in duplicate.

NEWMONT EXPLORATION LIMITED

P.O. Box 669

Carlin, Nevada 89822

By: Robert W. SchlichtingIts Agent
-Locator-STATE OF WYOMING)
COUNTY OF FREMONT) SS

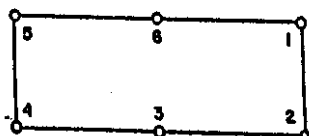
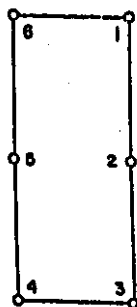
Sworn to and acknowledged before me this 13th day of February, 1992, by Robert W. Schlichting as Agent for Newmont Exploration Limited.

My Commission Expires:

November 30, 1992

Connie A. Tilghman Notary Public
County of Fremont State of Wyoming
My Commission Expires Nov. 30, 1992

Notary Public



140321

EUREKA COUNTY, NEVADA
M.N. REBALANCE
FILE NO. 140321
FEE \$ 25BOOK 233 PAGE 031
OFFICIAL RECORDS
RECORDED AT THE REQUEST OF
Newmont Exploration
92 MAR 25 AM 127

CERTIFICATE OF LOCATION - NEVADA

THE UNDERSIGNED, hereby certifies that NEWMONT EXPLORATION LIMITED, by its Agent, the undersigned, does hereby locate the GIE 28 Lode Mining Claim on this 10th day of January, 1992, situated in the Unknown Mining District, Eureka County, Nevada.

Said Claim is located in the SE(SW) (Quarter) Section(s) 6(6) Township 34 North, Range 52 East, Mt. Diablo Mer., and is more particularly described as follows, to wit:

Beginning at the northeast corner post No. 1,

Thence, <u>750</u> feet in a <u>south</u> direction to Post No. 2, marked - <u>GIE 28</u> -2
Thence, <u>750</u> feet in a <u>south</u> direction to Post No. 3, marked - <u>GIE 28</u> -3
Thence, <u>600</u> feet in a <u>west</u> direction to Post No. 4, marked - <u>GIE 28</u> -4
Thence, <u>750</u> feet in a <u>north</u> direction to Post No. 5, marked - <u>GIE 28</u> -5
Thence, <u>750</u> feet in a <u>north</u> direction to Post No. 6, marked - <u>GIE 28</u> -6
Thence, <u>600</u> feet in a <u>east</u> direction to Post No. 1, marked - <u>GIE 28</u> -1

the point of beginning and all monuments being wood posts

The number of linear feet claimed in length along the course of the vein from the point of discovery is 1490 feet in a north direction and 10 feet in a south direction, together with 300 feet on each side of the center of the vein or lode for the entire length of the claim.

The general course of the vein or lode is north and south.

To tie this Claim to the Public Survey, begin at the Northwest corner, Section 6, Township 34 N., Range 52 E., Mt. Diablo Mer., and bear south, 2900 feet and east, 2900 feet to the northeast corner of this Claim.

The work of location consisted of making the maps as provided in NRS 517.040. Dated January 30 A.D., 1992, and filed in duplicate.

NEWMONT EXPLORATION LIMITED
P.O. Box 669
Carlin, Nevada 89822


By:

Robert W. Schlichting
Its Agent
-Locator-

STATE OF WYOMING)
COUNTY OF FREMONT) SS

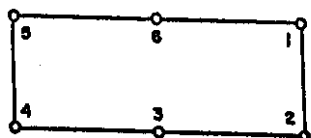
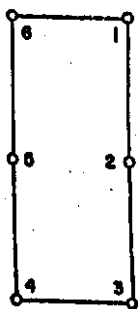
Sworn to and acknowledged before me this 13th day of February, 1992, by Robert W. Schlichting as Agent for Newmont Exploration Limited.

My Commission Expires:

November 30, 1992

Notary Public

N



140322

EUREKA COUNTY, NEVADA
M.N. REBAL/AIL. RECORDER
FILE NO. 140322
FEE \$ 6.25

BOOK 233
PAGE 032
OFFICIAL RECORDS
RECORDED AT THE REQUEST OF
Newmont Exploration
92 MAR 25 AM 127

CERTIFICATE OF LOCATION - NEVADA

THE UNDERSIGNED, hereby certifies that NEWMONT EXPLORATION LIMITED, by its Agent, the undersigned, does hereby locate the GIE 29 Lode Mining Claim on this 10th day of January, 1992, situated in the Unknown Mining District, Eureka County, Nevada.

Said Claim is located in the NE(SE) (Quarter) Section(s) 7(6) Township 34 North; Range 52 East, Mt. Diablo Mer., and is more particularly described as follows, to wit:

Beginning at the northeast corner post No. 1,

Thence, <u>500</u> feet in a <u>south</u> direction to Post No. 2, marked -	<u>GIE 29</u> -2
Thence, <u>500</u> feet in a <u>south</u> direction to Post No. 3, marked -	<u>GIE 29</u> -3
Thence, <u>600</u> feet in a <u>west</u> direction to Post No. 4, marked -	<u>GIE 29</u> -4
Thence, <u>500</u> feet in a <u>north</u> direction to Post No. 5, marked -	<u>GIE 29</u> -5
Thence, <u>500</u> feet in a <u>north</u> direction to Post No. 6, marked -	<u>GIE 29</u> -6
Thence, <u>600</u> feet in a <u>east</u> direction to Post No. 1, marked -	<u>GIE 29</u> -1

the point of beginning and all monuments being wood posts

The number of linear feet claimed in length along the course of the vein from the point of discovery is 10 feet in a north direction and 990 feet in a south direction, together with 300 feet on each side of the center of the vein or lode for the entire length of the claim.

The general course of the vein or lode is north and south

To tie this Claim to the Public Survey, begin at the Northwest corner, Section 6, Township 34 N., Range 52 E., Mt. Diablo Mer., and bear south, 4400 feet and east, 3500 feet to the northeast corner of this Claim.

The work of location consisted of making the maps as provided in NRS 517.040. Dated January 30 A.D., 1992, and filed in duplicate.

NEWMONT EXPLORATION LIMITED
P.O. Box 669
Carlin, Nevada 89822

By: Robert W. Schlichting
Its Agent
-Locator-

STATE OF WYOMING)
COUNTY OF FREMONT) SS

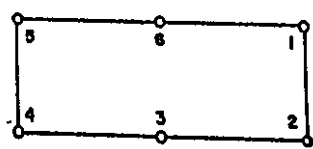
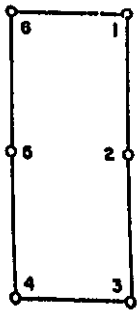
Sworn to and acknowledged before me this 13th day of February, 1992, by Robert W. Schlichting as Agent for Newmont Exploration Limited.

My Commission Expires:
November 30, 1992

Connie A. Tilghman Notary Public
County of Fremont State of Wyoming
My Commission Expires Nov. 30, 1992

Notary Public

N



BOOK 233 PAGE 033
OFFICIAL RECORDS
RECORDED AT THE REQUEST OF
Newmont Exploration
92 MAR 25 AM 11:27
EUREKA COUNTY, NEVADA
M.N. REBALEATI, RECORDER
FILE NO. 140323
FEE \$ 6.25

140323

CERTIFICATE OF LOCATION - NEVADA

THE UNDERSIGNED, hereby certifies that NEWMONT EXPLORATION LIMITED, by its Agent, the undersigned, does hereby locate the GIE 30 Lode Mining Claim on this 10th day of January, 1992, situated in the Unknown Mining District, Eureka County, Nevada.

Said Claim is located in the SE (Quarter) Section(s) 6 Township 34 North, Range 52 East, Mt. Diablo Mer. and is more particularly described as follows, to wit:

Beginning at the northeast corner post No. 1,

- | |
|--|
| Thence, <u>750</u> feet in a <u>south</u> direction to Post No. 2, marked - <u>GIE 30</u> - <u>2</u> |
| Thence, <u>750</u> feet in a <u>south</u> direction to Post No. 3, marked - <u>GIE 30</u> - <u>3</u> |
| Thence, <u>600</u> feet in a <u>west</u> direction to Post No. 4, marked - <u>GIE 30</u> - <u>4</u> |
| Thence, <u>750</u> feet in a <u>north</u> direction to Post No. 5, marked - <u>GIE 30</u> - <u>5</u> |
| Thence, <u>750</u> feet in a <u>north</u> direction to Post No. 6, marked - <u>GIE 30</u> - <u>6</u> |
| Thence, <u>600</u> feet in a <u>east</u> direction to Post No. 1, marked - <u>GIE 30</u> - <u>1</u> |

the point of beginning and all monuments being wood posts

The number of linear feet claimed in length along the course of the vein from the point of discovery is 1490 feet in a north direction and 10 feet in a south direction, together with 300 feet on each side of the center of the vein or lode for the entire length of the claim.

The general course of the vein or lode is north and south.

To tie this Claim to the Public Survey, begin at the Northwest corner, Section 6, Township 34 N., Range 52 E., Mt. Diablo Mer., and bear south, 2900 feet and east, 3500 feet to the northeast corner of this Claim.

The work of location consisted of making the maps as provided in NRS 517.040. Dated January 30 A.D., 1992, and filed in duplicate.

NEWMONT EXPLORATION LIMITED
P.O. Box 669
Carlin, Nevada 89822

By: Robert W. Schlichting
Its Agent
-Locator-

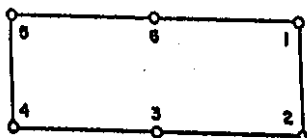
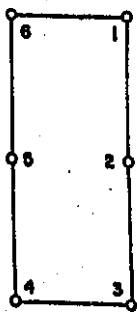
STATE OF WYOMING)
COUNTY OF FREMONT) SS

Sworn to and acknowledged before me this 13th day of February, 1992, by Robert W. Schlichting as Agent for Newmont Exploration Limited.

Connie A. Tilghman
Notary Public

My Commission Expires:
November 30, 1992

Connie A. Tilghman Notary Public
County of Fremont State of Wyoming
My Commission Expires Nov. 30, 1992



140324

EUREKA COUNTY, NEVADA
M.N. REBALLET, RECORDER
FILE NO. 140324
FEE \$ 6.25BOOK 233
PAGE 034
OFFICIAL RECORDS
RECORDED AT THE REQUEST OF
Newmont Explorer.
92 MAR 25 AM 1:27

CERTIFICATE OF LOCATION - NEVADA

THE UNDERSIGNED, hereby certifies that NEWMONT EXPLORATION LIMITED, by its Agent, the undersigned, does hereby locate the GIE 31 Lode Mining Claim on this 10th day of January, 1992, situated in the Unknown Mining District, Eureka County, Nevada.

Said Claim is located in the NE(SE) (Quarter) Section(s) 7(6) Township 34 North, Range 52 East, Mt. Diablo Mer., and is more particularly described as follows, to wit:

Beginning at the northeast corner post No. 1,

Thence, <u>500</u> feet in a <u>south</u> direction to Post No. 2, marked - <u>GIE 31 -2</u>
Thence, <u>500</u> feet in a <u>south</u> direction to Post No. 3, marked - <u>GIE 31 -3</u>
Thence, <u>600</u> feet in a <u>west</u> direction to Post No. 4, marked - <u>GIE 31 -4</u>
Thence, <u>500</u> feet in a <u>north</u> direction to Post No. 5, marked - <u>GIE 31 -5</u>
Thence, <u>500</u> feet in a <u>north</u> direction to Post No. 6, marked - <u>GIE 31 -6</u>
Thence, <u>600</u> feet in a <u>east</u> direction to Post No. 1, marked - <u>GIE 31 -1</u>

the point of beginning and all monuments being wood posts

The number of linear feet claimed in length along the course of the vein from the point of discovery is 10 feet in a north direction and 990 feet in a south direction, together with 300 feet on each side of the center of the vein or lode for the entire length of the claim.

The general course of the vein or lode is north and south.

To tie this Claim to the Public Survey, begin at the Northwest corner, Section 6, Township 34 N., Range 52 E., Mt. Diablo Mer., and bear south, 4400 feet and east, 4100 feet to the northeast corner of this Claim.

The work of location consisted of making the maps as provided in NRS 517.040. Dated January 30 A.D., 1992, and filed in duplicate.


NEWMONT EXPLORATION LIMITED
P.O. Box 669
Carlin, Nevada 89822

By: Robert W. Schlichting
Its Agent
-Locator-

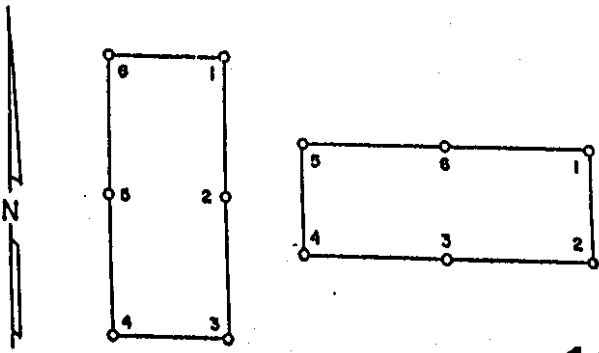
STATE OF WYOMING)
COUNTY OF FREMONT) SS

Sworn to and acknowledged before me this 13th day of February, 1992, by Robert W. Schlichting as Agent for Newmont Exploration Limited.

My Commission Expires:
November 30, 1992



Connie A. Tilghman
Notary Public



140325

BOOK 233 PAGE 035
 OFFICIAL RECORDS
 RECORDED AT THE REQUEST OF
 Newmont Exploration
 92 MAR 25 AM 27
 EUREKA COUNTY, NEVADA
 M.N. REBALANCE RECORDER
 FILE NO. 140325
 FEE \$ 6.25

CERTIFICATE OF LOCATION - NEVADA

THE UNDERSIGNED, hereby certifies that NEWMONT EXPLORATION LIMITED, by its Agent, the undersigned, does hereby locate the GIE 32 Lode Mining Claim on this 10th day of January, 1992, situated in the Unknown Mining District, Eureka County, Nevada.

Said Claim is located in the SE (Quarter) Section(s) 6 Township 34 North, Range 52 East, Mt. Diablo Mer., and is more particularly described as follows, to wit:

Beginning at the northeast corner post No. 1,

- Thence, 750 feet in a south direction to Post No. 2, marked - GIE 32 -2
- Thence, 750 feet in a south direction to Post No. 3, marked - GIE 32 -3
- Thence, 600 feet in a west direction to Post No. 4, marked - GIE 32 -4
- Thence, 750 feet in a north direction to Post No. 5, marked - GIE 32 -5
- Thence, 750 feet in a north direction to Post No. 6, marked - GIE 32 -6
- Thence, 600 feet in a east direction to Post No. 1, marked - GIE 32 -1

the point of beginning and all monuments being wood posts

The number of linear feet claimed in length along the course of the vein from the point of discovery is 1490 feet in a north direction and 10 feet in a south direction, together with 300 feet on each side of the center of the vein or lode for the entire length of the claim.

The general course of the vein or lode is north and south.

To tie this Claim to the Public Survey, begin at the Northwest corner, Section 6, Township 34 N., Range 52 E., Mt. Diablo Mer., and bear south, 2900 feet and east, 4100 feet to the northeast corner of this Claim.

The work of location consisted of making the maps as provided in NRS 517.040. Dated January 30 A.D., 1992, and filed in duplicate.

NEWMONT EXPLORATION LIMITED
 P.O. Box 669
 Carlin, Nevada 89822


By: Robert W. Schlichting
 Its Agent
 -Locator-

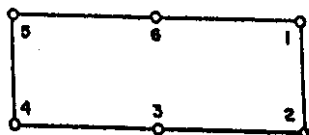
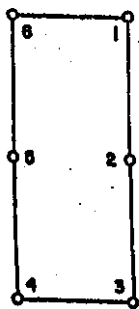
STATE OF WYOMING)
 COUNTY OF FREMONT) SS

Sworn to and acknowledged before me this 13th day of February, 1992, by Robert W. Schlichting as Agent for Newmont Exploration Limited.

Connie A. Tilghman
 Notary Public

My Commission Expires:
November 30, 1992





140326

EUREKA COUNTY, NEVADA
M.N. REBALANCE, RECORDER
FILE NO. 140326
FEE \$ 6.25BOOK 233
PAGE 036
OFFICIAL RECORDS
RECORDED AT THE REQUEST OF
Newmont Exploration
92 MAR 25 AM 127

CERTIFICATE OF LOCATION - NEVADA

THE UNDERSIGNED, hereby certifies that NEWMONT EXPLORATION LIMITED, by its Agent, the undersigned, does hereby locate the GIE 33 Lode Mining Claim on this 10th day of January, 1992, situated in the Unknown Mining District, Eureka County, Nevada.

Said Claim is located in the NE(SE) (Quarter) Section(s) 7(6), Township 34 North, Range 52 East, Mt. Diablo Mer., and is more particularly described as follows, to wit:

Beginning at the northeast corner post No. 1,

Thence, <u>500</u> feet in a <u>south</u> direction to Post No. 2, marked - <u>GIE 33</u> -2
Thence, <u>500</u> feet in a <u>south</u> direction to Post No. 3, marked - <u>GIE 33</u> -3
Thence, <u>600</u> feet in a <u>west</u> direction to Post No. 4, marked - <u>GIE 33</u> -4
Thence, <u>500</u> feet in a <u>north</u> direction to Post No. 5, marked - <u>GIE 33</u> -5
Thence, <u>500</u> feet in a <u>north</u> direction to Post No. 6, marked - <u>GIE 33</u> -6
Thence, <u>600</u> feet in a <u>east</u> direction to Post No. 1, marked - <u>GIE 33</u> -1

the point of beginning and all monuments being wood posts

The number of linear feet claimed in length along the course of the vein from the point of discovery is 10 feet in a north direction and 990 feet in a south direction, together with 300 feet on each side of the center of the vein or lode for the entire length of the claim.

The general course of the vein or lode is north and south.

To tie this Claim to the Public Survey, begin at the Northwest corner, Section 6, Township 34 N., Range 52 E., Mt. Diablo Mer., and bear south, 4400 feet and east, 4700 feet to the northeast corner of this Claim.

The work of location consisted of making the maps as provided in NRS 517.040. Dated January 30 A.D., 1992, and filed in duplicate.

NEWMONT EXPLORATION LIMITED
P.O. Box 669
Carlin, Nevada 89822


By: Robert W. Schlichting
Its Agent
-Locator-

STATE OF WYOMING)
COUNTY OF FREMONT) SS

Sworn to and acknowledged before me this 13th day of February, 1992, by Robert W. Schlichting as Agent for Newmont Exploration Limited.

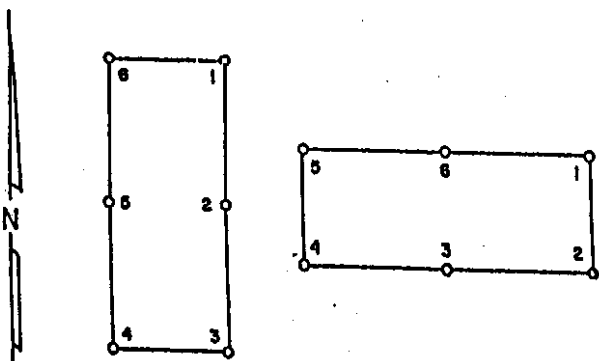
My Commission Expires:

November 30, 1992



Connie A. Tilghman
Notary Public

BOOK 233 PAGE 036



140327

BOOK 233 PAGE 037
 OFFICIAL RECORDS
 RECORDED AT THE REQUEST OF
 Newmont Exploration
 92 NR 25 M1 27
 EUREKA COUNTY, NEVADA
 M.M. REBALEATI, RECORDER
 FILE NO. 140327 ES 621

CERTIFICATE OF LOCATION - NEVADA

THE UNDERSIGNED, hereby certifies that NEWMONT EXPLORATION LIMITED, by its Agent, the undersigned, does hereby locate the GIE 34 Lode Mining Claim on this 10th day of January, 1992, situated in the Unknown Mining District, Eureka County, Nevada.

Said Claim is located in the SE (Quarter) Section(s) 6 Township 34 North, Range 52 East, Mt. Diablo Mer., and is more particularly described as follows, to wit:

Beginning at the northeast corner post No. 1,

Thence, <u>750</u> feet in a <u>south</u> direction to Post No. 2, marked - <u>GIE 34</u> -2
Thence, <u>750</u> feet in a <u>south</u> direction to Post No. 3, marked - <u>GIE 34</u> -3
Thence, <u>600</u> feet in a <u>west</u> direction to Post No. 4, marked - <u>GIE 34</u> -4
Thence, <u>750</u> feet in a <u>north</u> direction to Post No. 5, marked - <u>GIE 34</u> -5
Thence, <u>750</u> feet in a <u>north</u> direction to Post No. 6, marked - <u>GIE 34</u> -6
Thence, <u>600</u> feet in a <u>east</u> direction to Post No. 1, marked - <u>GIE 34</u> -1

the point of beginning and all monuments being wood posts

The number of linear feet claimed in length along the course of the vein from the point of discovery is 1490 feet in a north direction and 10 feet in a south direction, together with 300 feet on each side of the center of the vein or lode for the entire length of the claim.

The general course of the vein or lode is north and south.

To tie this Claim to the Public Survey, begin at the Northwest corner, Section 6, Township 34 N., Range 52 E., Mt. Diablo Mer., and bear south, 2900 feet and east, 4700 feet to the northeast corner of this Claim.

The work of location consisted of making the maps as provided in NRS 517.040. Dated January 30 A.D., 1992, and filed in duplicate.


NEWMONT EXPLORATION LIMITED
 P.O. Box 669
 Carlin, Nevada 89822

By: Robert W. Schlichting
 Its Agent
 -Locator-

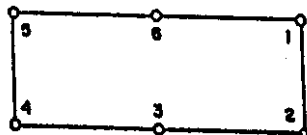
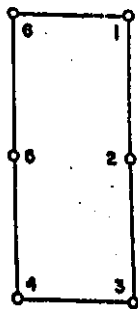
STATE OF WYOMING)
 COUNTY OF FREMONT) SS

Sworn to and acknowledged before me this 13th day of February, 1992, by Robert W. Schlichting as Agent for Newmont Exploration Limited.

Connie A. Tilghman
 Notary Public



My Commission Expires:
November 30, 1992



140328

EUREKA COUNTY, NEVADA
M.N. REBALCATT, RECORDER
FILE NO. 140328
FEE \$ 24BOOK 233 PAGE 038
OFFICIAL RECORDS
RECORDED AT THE REQUEST OF
Newmont Exploration
92 MAR 25 AM 127

CERTIFICATE OF LOCATION - NEVADA

THE UNDERSIGNED, hereby certifies that NEWMONT EXPLORATION LIMITED, by its Agent, the undersigned, does hereby locate the GIE 35 Lode Mining Claim on this 10th day of January, 1992, situated in the Unknown Mining District, Eureka County, Nevada.

Said Claim is located in the NE(SE)(NW)(SW) (Quarter) Section(s) 7(6)(8)(5), Township 34 North, Range 52 East, Mt. Diablo Mer., and is more particularly described as follows, to wit:

Beginning at the northeast corner post No. 1,

Thence, <u>500</u> feet in a <u>south</u> direction to Post No. 2, marked - <u>GIE 35</u> -2
Thence, <u>500</u> feet in a <u>south</u> direction to Post No. 3, marked - <u>GIE 35</u> -3
Thence, <u>600</u> feet in a <u>west</u> direction to Post No. 4, marked - <u>GIE 35</u> -4
Thence, <u>500</u> feet in a <u>north</u> direction to Post No. 5, marked - <u>GIE 35</u> -5
Thence, <u>500</u> feet in a <u>north</u> direction to Post No. 6, marked - <u>GIE 35</u> -6
Thence, <u>600</u> feet in a <u>east</u> direction to Post No. 1, marked - <u>GIE 35</u> -1

the point of beginning and all monuments being wood posts

The number of linear feet claimed in length along the course of the vein from the point of discovery is 10 feet in a north direction and 990 feet in a south direction, together with 300 feet on each side of the center of the vein or lode for the entire length of the claim.

The general course of the vein or lode is north and south.

To tie this Claim to the Public Survey, begin at the Northwest corner, Section 6, Township 34 N., Range 52 E., Mt. Diablo Mer., and bear south, 4400 feet and east, 5300 feet to the northeast corner of this Claim.

The work of location consisted of making the maps as provided in NRS 517.040. Dated January 30 A.D., 1992, and filed in duplicate.

NEWMONT EXPLORATION LIMITED


P.O. Box 669

Carlin, Nevada 89822

By: Robert W. SchlichtingIts Agent
-Locator-STATE OF WYOMING)
COUNTY OF FREMONT) SS

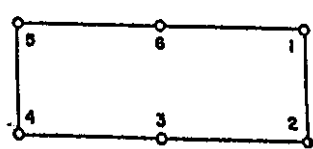
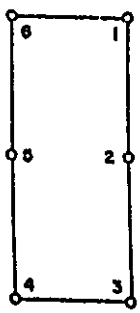
Sworn to and acknowledged before me this 13th day of February, 1992, by Robert W. Schlichting as Agent for Newmont Exploration Limited.

My Commission Expires:

November 30, 1992

Notary Public

140329



140329

BOOK 233 PAGE 039
OFFICIAL RECORDS
RECORDED AT THE REQUEST OF
Newmont Exploration Ltd.
92 MAR 25 AM 27
EUREKA COUNTY, NEVADA
M.N. REBAL EATL. RECORDER
FILE NO. 140329
FEE \$ 6.25

CERTIFICATE OF LOCATION - NEVADA

THE UNDERSIGNED, hereby certifies that NEWMONT EXPLORATION LIMITED, by its Agent, the undersigned, does hereby locate the GIE 36 Lode Mining Claim on this 10th day of January, 1992, situated in the Unknown Mining District, Eureka County, Nevada.

Said Claim is located in the SE(SW) (Quarter) Section(s) 6(5), Township 34 North, Range 52 East, Mt. Diablo Mer., and is more particularly described as follows, to wit:

Beginning at the northeast corner post No. 1,

- | |
|--|
| Thence, <u>750</u> feet in a <u>south</u> direction to Post No. 2, marked - <u>GIE 36</u> -2 |
| Thence, <u>750</u> feet in a <u>south</u> direction to Post No. 3, marked - <u>GIE 36</u> -3 |
| Thence, <u>600</u> feet in a <u>west</u> direction to Post No. 4, marked - <u>GIE 36</u> -4 |
| Thence, <u>750</u> feet in a <u>north</u> direction to Post No. 5, marked - <u>GIE 36</u> -5 |
| Thence, <u>750</u> feet in a <u>north</u> direction to Post No. 6, marked - <u>GIE 36</u> -6 |
| Thence, <u>600</u> feet in a <u>east</u> direction to Post No. 1, marked - <u>GIE 36</u> -1 |

the point of beginning and all monuments being wood posts

The number of linear feet claimed in length along the course of the vein from the point of discovery is 1490 feet in a north direction and 10 feet in a south direction, together with 300 feet on each side of the center of the vein or lode for the entire length of the claim.

The general course of the vein or lode is north and south.

To tie this Claim to the Public Survey, begin at the Northwest corner, Section 6, Township 34 N., Range 52 E., Mt. Diablo Mer., and bear south, 2900 feet and east, 5300 feet to the northeast corner of this Claim.

The work of location consisted of making the maps as provided in NRS 517.040. Dated January 30 A.D., 1992, and filed in duplicate.

NEWMONT EXPLORATION LIMITED
P.O. Box 669
Carlin, Nevada 89822

By: Robert W. Schlichting
Its Agent
-Locator-

STATE OF WYOMING)
COUNTY OF FREMONT) SS

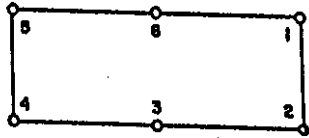
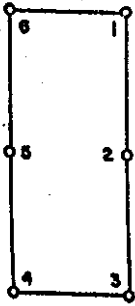
Sworn to and acknowledged before me this 13th day of February, 1992, by Robert W. Schlichting as Agent for Newmont Exploration Limited.

Connie A. Tilghman
Notary Public

My Commission Expires:
November 30, 1992

Connie A. Tilghman Notary Public
County of Fremont State of Wyoming
My Commission Expires Nov, 30, 1992

N



140330

BOOK 233 PAGE 040
OFFICIAL RECORDS
RECORDED AT THE REQUEST OF
Newmont Exploration
92 MAR 25 AM 127
EUREKA COUNTY, NEVADA
M.N. REBALANCE, RECORDER
FILE NO. 140330 FEE \$ 25

CERTIFICATE OF LOCATION - NEVADA

THE UNDERSIGNED, hereby certifies that NEWMONT EXPLORATION LIMITED, by its Agent, the undersigned, does hereby locate the GIE 109 Lode Mining Claim on this 14th day of January, 1992, situated in the Unknown Mining District, Eureka County, Nevada.

Said Claim is located in the NE(SE)(NW)(SW) (Quarter) Section(s) 13(13)(18)(18), Township 34 North, Range 51(51)(52)(52) East, Mt. Diablo Mer., and is more particularly described as follows, to wit:

Beginning at the northeast corner post No. 1,

Thence, <u>750</u> feet in a <u>south</u> direction to Post No. 2, marked - <u>GIE 109 -2</u>
Thence, <u>750</u> feet in a <u>south</u> direction to Post No. 3, marked - <u>GIE 109 -3</u>
Thence, <u>600</u> feet in a <u>west</u> direction to Post No. 4, marked - <u>GIE 109 -4</u>
Thence, <u>750</u> feet in a <u>north</u> direction to Post No. 5, marked - <u>GIE 109 -5</u>
Thence, <u>750</u> feet in a <u>north</u> direction to Post No. 6, marked - <u>GIE 109 -6</u>
Thence, <u>600</u> feet in a <u>east</u> direction to Post No. 1, marked - <u>GIE 109 -1</u>

the point of beginning and all monuments being wood posts

The number of linear feet claimed in length along the course of the vein from the point of discovery is 10 feet in a north direction and 1490 feet in a south direction, together with 300 feet on each side of the center of the vein or lode for the entire length of the claim.

The general course of the vein or lode is north and south.

To tie this Claim to the Public Survey, begin at the Southeast corner, Section 12, Township 34 N., Range 51 E., Mt. Diablo Mer., and bear south, 1400 feet and east, 550 feet to the northeast corner of this Claim.

The work of location consisted of making the maps as provided in NRS 517.040. Dated January 30 A.D., 1992, and filed in duplicate.

NEWMONT EXPLORATION LIMITED
P.O. Box 669
Carlin, Nevada 89822

By: Robert W. Schlichting
Its Agent
-Locator-

STATE OF WYOMING)
COUNTY OF FREMONT) SS

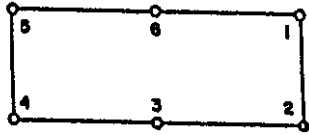
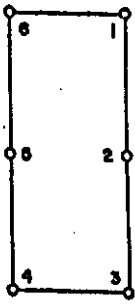
Sworn to and acknowledged before me this 13th day of February, 1992, by Robert W. Schlichting as Agent for Newmont Exploration Limited.

My Commission Expires:
November 30, 1992

Connie A. Tilghman Notary Public
County of Fremont State of Wyoming
My Commission Expires Nov. 30, 1992

Notary Public

N



140331

BOOK 233 PAGE 041
 OFFICIAL RECORDS
 RECORDED AT THE RECORDS OF
 NEWMONT Exploration
 92 MAR 25 AM 12:27
 EUREKA COUNTY, NEVADA
 M. M. REBALEATI, RECORDER
 FILE NO. 625
 140331

CERTIFICATE OF LOCATION - NEVADA

THE UNDERSIGNED, hereby certifies that NEWMONT EXPLORATION LIMITED, by its Agent, the undersigned, does hereby locate the GIE 110 Lode Mining Claim on this 14th day of January, 1992, situated in the Unknown Mining District, Eureka County, Nevada.

Said Claim is located in the NE(SE)(NW)(SW) (Quarter) Section(s) 13(12)(18)(7), Township 34 North, Range 51(51)(52)(52) East, Mt. Diablo Mer., and is more particularly described as follows, to wit:

Beginning at the northeast corner post No. 1,

Thence, <u>750</u> feet in a <u>south</u> direction to Post No. 2, marked - <u>GIE 110 -2</u>
Thence, <u>750</u> feet in a <u>south</u> direction to Post No. 3, marked - <u>GIE 110 -3</u>
Thence, <u>600</u> feet in a <u>west</u> direction to Post No. 4, marked - <u>GIE 110 -4</u>
Thence, <u>750</u> feet in a <u>north</u> direction to Post No. 5, marked - <u>GIE 110 -5</u>
Thence, <u>750</u> feet in a <u>north</u> direction to Post No. 6, marked - <u>GIE 110 -6</u>
Thence, <u>600</u> feet in a <u>east</u> direction to Post No. 1, marked - <u>GIE 110 -1</u>

the point of beginning and all monuments being wood posts

The number of linear feet claimed in length along the course of the vein from the point of discovery is 1490 feet in a north direction and 10 feet in a south direction, together with 300 feet on each side of the center of the vein or lode for the entire length of the claim.

The general course of the vein or lode is north and south.

To tie this Claim to the Public Survey, begin at the Southeast corner, Section 12, Township 34 N., Range 51 E., Mt. Diablo Mer., and bear north, 100 feet and east, 550 feet to the northeast corner of this Claim.

The work of location consisted of making the maps as provided in NRS 517.040. Dated January 30 A.D., 1992, and filed in duplicate.

NEWMONT EXPLORATION LIMITED
 P.O. Box 669
 Carlin, Nevada 89822


By: Robert W. Schlichting
 Its Agent
 -Locator-

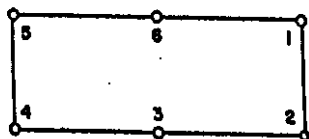
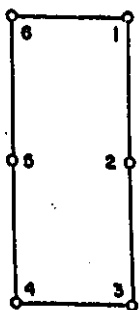
STATE OF WYOMING)
 COUNTY OF FREMONT) SS

Sworn to and acknowledged before me this 13th day of February, 1992, by Robert W. Schlichting as Agent for Newmont Exploration Limited.

Connie A. Tilghman
 Notary Public

My Commission Expires:
November 30, 1992





140332

EUREKA COUNTY, NEVADA
M.N. REBALEATI, RECORDER
FILE NO. 140332
FEE \$ 25

BOOK 233 PAGE 42
OFFICIAL RECORDS
RECORDED AT THE REQUEST OF
Newmont Exploration
92 MAR 25 AM 127

CERTIFICATE OF LOCATION - NEVADA

THE UNDERSIGNED, hereby certifies that NEWMONT EXPLORATION LIMITED, by its Agent, the undersigned, does hereby locate the GIE 111 Lode Mining Claim on this 14th day of January, 1992, situated in the Unknown Mining District, Eureka County, Nevada.

Said Claim is located in the NW(SW) (Quarter) Section(s) 18(18) Township 34 North, Range 52 East, Mt. Diablo Mer., and is more particularly described as follows, to wit:

Beginning at the northeast corner post No. 1,

Thence, <u>750</u> feet in a <u>south</u> direction to Post No. 2, marked - <u>GIE 111 -2</u>
Thence, <u>750</u> feet in a <u>south</u> direction to Post No. 3, marked - <u>GIE 111 -3</u>
Thence, <u>600</u> feet in a <u>west</u> direction to Post No. 4, marked - <u>GIE 111 -4</u>
Thence, <u>750</u> feet in a <u>north</u> direction to Post No. 5, marked - <u>GIE 111 -5</u>
Thence, <u>750</u> feet in a <u>north</u> direction to Post No. 6, marked - <u>GIE 111 -6</u>
Thence, <u>600</u> feet in a <u>east</u> direction to Post No. 1, marked - <u>GIE 111 -1</u>

the point of beginning and all monuments being wood posts

The number of linear feet claimed in length along the course of the vein from the point of discovery is 10 feet in a north direction and 1490 feet in a south direction, together with 300 feet on each side of the center of the vein or lode for the entire length of the claim.

The general course of the vein or lode is north and south

To tie this Claim to the Public Survey, begin at the Southeast corner, Section 12, Township 34 N., Range 51 E., Mt. Diablo Mer., and bear south, 1400 feet and east, 1150 feet to the northeast corner of this Claim.

The work of location consisted of making the maps as provided in NRS 517.040. Dated January 30 A.D., 1992, and filed in duplicate.

NEWMONT EXPLORATION LIMITED
P.O. Box 669
Carlin, Nevada 89822


By: Robert W. Schlichting
Its Agent
-Locator-

STATE OF WYOMING)
COUNTY OF FREMONT) SS

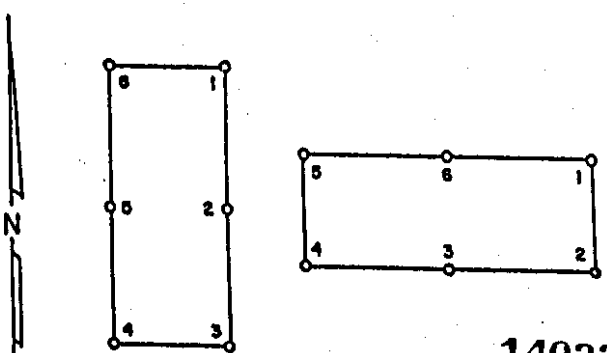
Sworn to and acknowledged before me this 13th day of February, 1992, by Robert W. Schlichting as Agent for Newmont Exploration Limited.

My Commission Expires:

November 30, 1992



Connie A. Tilghman
Notary Public



140333

BOOK 233 PAGE 043
OFFICIAL RECORDS
RECORDED AT THE REQUEST OF
Newmont Exploration
92 NWR 25 A11 27
EUREKA COUNTY, NEVADA
M.N. REBALANCE, RECORDED
FILE NO. 140333
FEE \$ 6.25

CERTIFICATE OF LOCATION - NEVADA

THE UNDERSIGNED, hereby certifies that NEWMONT EXPLORATION LIMITED, by its Agent, the undersigned, does hereby locate the GIE 112 Lode Mining Claim on this 14th day of January, 1992, situated in the Unknown Mining District, Eureka County, Nevada.

Said Claim is located in the NW(SW) (Quarter) Section(s) 18(7) Township 34 North, Range 52 East, Mt. Diablo Mer., and is more particularly described as follows, to wit:

Beginning at the northeast corner post No. 1,
Thence, 750 feet in a south direction to Post No. 2, marked - GIE 112 -2
Thence, 750 feet in a south direction to Post No. 3, marked - GIE 112 -3
Thence, 600 feet in a west direction to Post No. 4, marked - GIE 112 -4
Thence, 750 feet in a north direction to Post No. 5, marked - GIE 112 -5
Thence, 750 feet in a north direction to Post No. 6, marked - GIE 112 -6
Thence, 600 feet in a east direction to Post No. 1, marked - GIE 112 -1

the point of beginning and all monuments being wood posts

The number of linear feet claimed in length along the course of the vein from the point of discovery is 1490 feet in a north direction and 10 feet in a south direction, together with 300 feet on each side of the center of the vein or lode for the entire length of the claim.

The general course of the vein or lode is north and south

To tie this Claim to the Public Survey, begin at the Southeast corner, Section 12, Township 34 N., Range 51 E., Mt. Diablo Mer., and bear north, 100 feet and east, 1150 feet to the northeast corner of this Claim.

The work of location consisted of making the maps as provided in NRS 517.040. Dated January 30 A.D., 1992, and filed in duplicate.

NEWMONT EXPLORATION LIMITED
P.O. Box 669
Carlin, Nevada 89822

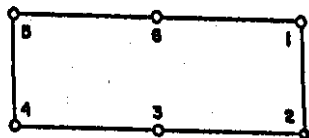
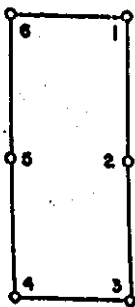
By: Robert W. Schlichting
Its Agent
-Locator-

STATE OF WYOMING)
COUNTY OF FREMONT) SS

Sworn to and acknowledged before me this 13th day of February 1992, by Robert W. Schlichting as Agent for Newmont Exploration Limited.

My Commission Expires November 30, 1992
Connie A. Tilghman Notary Public
County of Fremont State of Wyoming
My Commission Expires Nov. 30, 1992
Notary Public

140334



140334

BOOK 233 PAGE 044
 OFFICIAL RECORDS
 RECORDED AT THE REQUEST OF
 92 MAR 25 AM 12:27
 EUREKA COUNTY, NEVADA
 M.N. REBALEATI, RECORDER
 FILE NO. 140334
 6-25

CERTIFICATE OF LOCATION - NEVADA

THE UNDERSIGNED, hereby certifies that NEWMONT EXPLORATION LIMITED, by its Agent, the undersigned, does hereby locate the GIE 113 Lode Mining Claim on this 14th day of January, 1992, situated in the Unknown Mining District, Eureka County, Nevada.

Said Claim is located in the NW(SW) (Quarter) Section(s) 18(18) Township 34 North, Range 52 East, Mt. Diablo Mer., and is more particularly described as follows, to wit:

Beginning at the northeast corner post No. 1,

Thence, <u>750</u> feet in a <u>south</u> direction to Post No. 2, marked - <u>GIE 113</u> -2
Thence, <u>750</u> feet in a <u>south</u> direction to Post No. 3, marked - <u>GIE 113</u> -3
Thence, <u>600</u> feet in a <u>west</u> direction to Post No. 4, marked - <u>GIE 113</u> -4
Thence, <u>750</u> feet in a <u>north</u> direction to Post No. 5, marked - <u>GIE 113</u> -5
Thence, <u>750</u> feet in a <u>north</u> direction to Post No. 6, marked - <u>GIE 113</u> -6
Thence, <u>600</u> feet in a <u>east</u> direction to Post No. 1, marked - <u>GIE 113</u> -1

the point of beginning and all monuments being wood posts

The number of linear feet claimed in length along the course of the vein from the point of discovery is 10 feet in a north direction and 1490 feet in a south direction, together with 300 feet on each side of the center of the vein or lode for the entire length of the claim.

The general course of the vein or lode is north and south

To tie this Claim to the Public Survey, begin at the Southeast corner, Section 12, Township 34 N., Range 51 E., Mt. Diablo Mer., and bear south, 1400 feet and east, 1750 feet to the northeast corner of this Claim.

The work of location consisted of making the maps as provided in NRS 517.040. Dated January 30 A.D., 1992, and filed in duplicate.

NEWMONT EXPLORATION LIMITED
 P.O. Box 669
 Carlin, Nevada 89822

By: Robert W. Schlichting
 Its Agent
 -Locator-

STATE OF WYOMING)
 COUNTY OF FREMONT) SS

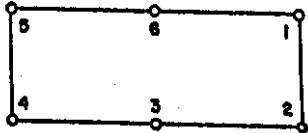
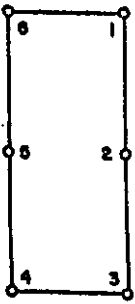
Sworn to and acknowledged before me this 13th day of February, 1992, by Robert W. Schlichting as Agent for Newmont Exploration Limited.

Connie A. Tilghman Notary Public
 County of Fremont State of Wyoming
 My Commission Expires Nov. 30, 1992

Notary Public

My Commission Expires:
November 30, 1992

140335



140335

EUREKA COUNTY, NEVADA
M.N. REBAL FILE
FILE 140335
140335
625

BOOK 233 PAGE 045
OFFICIAL RECORDS
RECORDED AT THE REQUEST OF
Newmont Exploration
92 NMR 25 A11 27

CERTIFICATE OF LOCATION - NEVADA

THE UNDERSIGNED, hereby certifies that NEWMONT EXPLORATION LIMITED, by its Agent, the undersigned, does hereby locate the GIE 114 Lode Mining Claim on this 14th day of January, 1992, situated in the Unknown Mining District, Eureka County, Nevada.

Said Claim is located in the NW(SW) (Quarter) Section(s) 18(7) Township 34 North, Range 52 East, Mt. Diablo Mer., and is more particularly described as follows, to wit:

Beginning at the northeast corner post No. 1,

Thence, <u>750</u> feet in a <u>south</u> direction to Post No. 2, marked - <u>GIE 114 -2</u>
Thence, <u>750</u> feet in a <u>south</u> direction to Post No. 3, marked - <u>GIE 114 -3</u>
Thence, <u>600</u> feet in a <u>west</u> direction to Post No. 4, marked - <u>GIE 114 -4</u>
Thence, <u>750</u> feet in a <u>north</u> direction to Post No. 5, marked - <u>GIE 114 -5</u>
Thence, <u>750</u> feet in a <u>north</u> direction to Post No. 6, marked - <u>GIE 114 -6</u>
Thence, <u>600</u> feet in a <u>east</u> direction to Post No. 1, marked - <u>GIE 114 -1</u>

the point of beginning and all monuments being wood posts

The number of linear feet claimed in length along the course of the vein from the point of discovery is 1490 feet in a north direction and 10 feet in a south direction, together with 300 feet on each side of the center of the vein or lode for the entire length of the claim.

The general course of the vein or lode is north and south.

To tie this Claim to the Public Survey, begin at the Southeast corner, Section 12, Township 34 N., Range 51 E., Mt. Diablo Mer., and bear north, 100 feet and east, 1750 feet to the northeast corner of this Claim.

The work of location consisted of making the maps as provided in NRS 517.040. Dated January 30 A.D., 1992, and filed in duplicate.

NEWMONT EXPLORATION LIMITED
P.O. Box 669
Carlin, Nevada 89822

By: Robert W. Schlichting
Its Agent
-Locator-

STATE OF WYOMING)
COUNTY OF FREMONT) SS

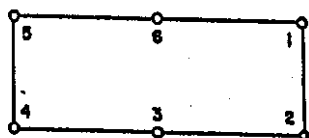
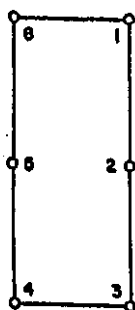
Sworn to and acknowledged before me this 13th day of February, 1992, by Robert W. Schlichting as Agent for Newmont Exploration Limited.

My Commission Expires

November 30, 1992

Connie A. Tilghman Notary Public
County of Fremont State of Wyoming
My Commission Expires Nov. 30, 1992

Notary Public



140336

EUREKA COUNTY, NEVADA
M.N. REBAL EAT. RECORDER
FILE #140336
FEE \$ 6.25BOOK 233 PAGE 046
OFFICIAL RECORDS
RECORDED AT THE REQUEST OF
Newmont Exploration
92 MAR 25 AM 27

CERTIFICATE OF LOCATION - NEVADA

THE UNDERSIGNED, hereby certifies that NEWMONT EXPLORATION LIMITED, by its Agent, the undersigned, does hereby locate the GIE 115 Lode Mining Claim on this 15th day of January, 1992, situated in the Unknown Mining District, Eureka County, Nevada.

Said Claim is located in the NW(SW) (Quarter) Section(s) 18(18) Township 34 North, Range 52 East, Mt. Diablo Mer. and is more particularly described as follows, to wit:

Beginning at the northeast corner post No. 1,

Thence, 750 feet in a south direction to Post No. 2, marked - GIE 115 -2
Thence, 750 feet in a south direction to Post No. 3, marked - GIE 115 -3
Thence, 600 feet in a west direction to Post No. 4, marked - GIE 115 -4
Thence, 750 feet in a north direction to Post No. 5, marked - GIE 115 -5
Thence, 750 feet in a north direction to Post No. 6, marked - GIE 115 -6
Thence, 600 feet in a east direction to Post No. 1, marked - GIE 115 -1

the point of beginning and all monuments being wood posts

The number of linear feet claimed in length along the course of the vein from the point of discovery is 220 feet in a north direction and 1280 feet in a south direction, together with 300 feet on each side of the center of the vein or lode for the entire length of the claim.

The general course of the vein or lode is north and south.

To tie this Claim to the Public Survey, begin at the Southeast corner, Section 12, Township 34 N., Range 51 E., Mt. Diablo Mer., and bear south, 1400 feet and east, 2350 feet to the northeast corner of this Claim.

The work of location consisted of making the maps as provided in NRS 517.040. Dated January 30 A.D., 1992, and filed in duplicate.

NEWMONT EXPLORATION LIMITED
P.O. Box 669
Carlin, Nevada 89822

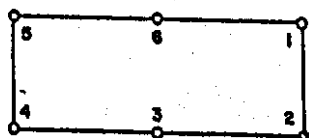
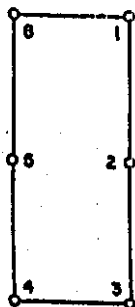
By: Robert W. Schlichting
Its Agent
-Locator-

STATE OF WYOMING)
COUNTY OF FREMONT) SS

Sworn to and acknowledged before me this 13th day of February, 1992, by Robert W. Schlichting as Agent for Newmont Exploration Limited.

Connie A. Tilghman
Notary Public

My Commission Expires: November 30, 1992
Connie A. Tilghman Notary Public
County of Fremont State of Wyoming
My Commission Expires Nov. 30, 1992



140337

EUREKA COUNTY, NEVADA
M.N. REBALEATI, RECORDER
FILE NO. 140337
FEE \$ 6.25

BOOK 233
PAGE 047
OFFICIAL RECORDS
RECORDED AT THE REQUEST OF
Newmont Exploration
92 MAR 25 AM 127

CERTIFICATE OF LOCATION - NEVADA

THE UNDERSIGNED, hereby certifies that NEWMONT EXPLORATION LIMITED, by its Agent, the undersigned, does hereby locate the GIE 117 Lode Mining Claim on this 15th day of January, 1992, situated in the Unknown Mining District, Eureka County, Nevada.

Said Claim is located in the NE(SE)(NW)(SW) (Quarter) Section(s) 18(18)(18)(18), Township 34 North, Range 52 East, Mt. Diablo Mer., and is more particularly described as follows, to wit:

Beginning at the northeast corner post No. 1,

Thence, <u>750</u> feet in a <u>south</u> direction to Post No. 2, marked - <u>GIE 117 -2</u>
Thence, <u>750</u> feet in a <u>south</u> direction to Post No. 3, marked - <u>GIE 117 -3</u>
Thence, <u>600</u> feet in a <u>west</u> direction to Post No. 4, marked - <u>GIE 117 -4</u>
Thence, <u>750</u> feet in a <u>north</u> direction to Post No. 5, marked - <u>GIE 117 -5</u>
Thence, <u>750</u> feet in a <u>north</u> direction to Post No. 6, marked - <u>GIE 117 -6</u>
Thence, <u>600</u> feet in a <u>east</u> direction to Post No. 1, marked - <u>GIE 117 -1</u>

the point of beginning and all monuments being wood posts

The number of linear feet claimed in length along the course of the vein from the point of discovery is 200 feet in a north direction and 1300 feet in a south direction, together with 300 feet on each side of the center of the vein or lode for the entire length of the claim.

The general course of the vein or lode is north and south.

To tie this Claim to the Public Survey, begin at the Southeast corner, Section 12, Township 34 N., Range 51 E., Mt. Diablo Mer., and bear south, 1400 feet and east, 2950 feet to the northeast corner of this Claim.

The work of location consisted of making the maps as provided in NRS 517.040. Dated January 30 A.D., 1992, and filed in duplicate.

NEWMONT EXPLORATION LIMITED
P.O. Box 669
Carlin, Nevada 89822


By: Robert W. Schlichting
Its Agent
-Locator-

STATE OF WYOMING)
COUNTY OF FREMONT) SS

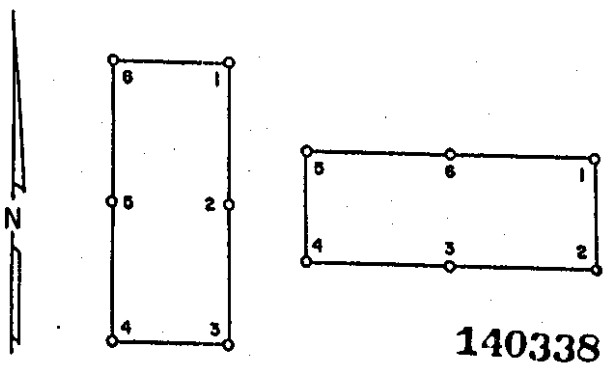
Sworn to and acknowledged before me this 13th day of February, 1992, by Robert W. Schlichting as Agent for Newmont Exploration Limited.

My Commission Expires

November 30, 1992



Connie A. Tilghman
Notary Public



BOOK 233 PAGE 048
OFFICIAL RECORDS
RECORDED AT THE REQUEST OF
Newmont Exploration
92 MAR 25 AM 27
EUREKA COUNTY, NEVADA
M.N. REBALLET. RECORDER
FILE NO. 140338
FEE \$ 25

CERTIFICATE OF LOCATION - NEVADA

THE UNDERSIGNED, hereby certifies that NEWMONT EXPLORATION LIMITED, by its Agent, the undersigned, does hereby locate the GIE 118 Lode Mining Claim on this 15th day of January, 1992, situated in the Unknown Mining District, Eureka County, Nevada.

Said Claim is located in the NE(SE) (Quarter) Section(s) 18(7), Township 34 North, Range 52 East, Mt. Diablo Mer., and is more particularly described as follows, to wit:

Beginning at the northeast corner post No. 1,

- | |
|---|
| Thence, <u>750</u> feet in a <u>south</u> direction to Post No. 2, marked - <u>GIE 118 -2</u> |
| Thence, <u>750</u> feet in a <u>south</u> direction to Post No. 3, marked - <u>GIE 118 -3</u> |
| Thence, <u>300</u> feet in a <u>west</u> direction to Post No. 4, marked - <u>GIE 118 -4</u> |
| Thence, <u>750</u> feet in a <u>north</u> direction to Post No. 5, marked - <u>GIE 118 -5</u> |
| Thence, <u>750</u> feet in a <u>north</u> direction to Post No. 6, marked - <u>GIE 118 -6</u> |
| Thence, <u>300</u> feet in a <u>east</u> direction to Post No. 1, marked - <u>GIE 118 -1</u> |

the point of beginning and all monuments being wood posts.

The number of linear feet claimed in length along the course of the vein from the point of discovery is 1490 feet in a north direction and 10 feet in a south direction, together with 150 feet on each side of the center of the vein or lode for the entire length of the claim.

The general course of the vein or lode is north and south.

To tie this Claim to the Public Survey, begin at the Southeast corner, Section 12, Township 34 N., Range 51 E., Mt. Diablo Mer., and bear north, 100 feet and east, 2950 feet to the northeast corner of this Claim.

The work of location consisted of making the maps as provided in NRS 517.040. Dated January 30 A.D., 1992, and filed in duplicate.

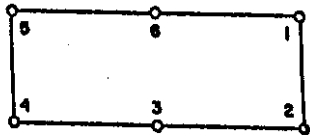
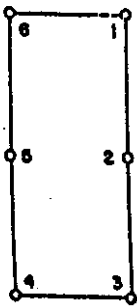
NEWMONT EXPLORATION LIMITED
P.O. Box 669
Carlin, Nevada 89822
By: Robert W. Schlichting
Its Agent
-Locator-

STATE OF WYOMING)
COUNTY OF FREMONT) SS

Sworn to and acknowledged before me this 13th day of February, 1992, by Robert W. Schlichting as Agent for Newmont Exploration Limited.

Connie A. Tilghman
Notary Public
My Commission Expires: November 30, 1992
County of Fremont State of Wyoming
My Commission Expires Nov. 30, 1992

N



BOOK 233 PAGE 049
OFFICIAL RECORDS
RECORDED AT THE REQUEST OF
Newmont Exploration
92 MAR 25 AM 27
EUREKA COUNTY, NEVADA
M.N. REBALANCE RECORDER
FILE NO. 140339
FEE \$ 25

140339

CERTIFICATE OF LOCATION - NEVADA

THE UNDERSIGNED, hereby certifies that NEWMONT EXPLORATION LIMITED, by its Agent, the undersigned, does hereby locate the GIE 119 Lode Mining Claim on this 14th day of January, 1992, situated in the Unknown Mining District, Eureka County, Nevada.

Said Claim is located in the NE(SE) (Quarter) Section(s) 18(18) Township 34 North, Range 52 East, Mt. Diablo Mer., and is more particularly described as follows, to wit:

Beginning at the northeast corner post No. 1,

Thence, <u>750</u> feet in a <u>south</u> direction to Post No. 2, marked - <u>GIE 119 -2</u>
Thence, <u>750</u> feet in a <u>south</u> direction to Post No. 3, marked - <u>GIE 119 -3</u>
Thence, <u>600</u> feet in a <u>west</u> direction to Post No. 4, marked - <u>GIE 119 -4</u>
Thence, <u>750</u> feet in a <u>north</u> direction to Post No. 5, marked - <u>GIE 119 -5</u>
Thence, <u>750</u> feet in a <u>north</u> direction to Post No. 6, marked - <u>GIE 119 -6</u>
Thence, <u>600</u> feet in a <u>east</u> direction to Post No. 1, marked - <u>GIE 119 -1</u>

the point of beginning and all monuments being wood posts

The number of linear feet claimed in length along the course of the vein from the point of discovery is 10 feet in a north direction and 1490 feet in a south direction, together with 300 feet on each side of the center of the vein or lode for the entire length of the claim.

The general course of the vein or lode is north and south.

To tie this Claim to the Public Survey, begin at the Southeast corner, Section 12, Township 34 N., Range 51 E., Mt. Diablo Mer., and bear south, 1400 feet and east, 3550 feet to the northeast corner of this Claim.

The work of location consisted of making the maps as provided in NRS 517.040. Dated January 30 A.D., 1992, and filed in duplicate.

NEWMONT EXPLORATION LIMITED
P.O. Box 669
Carlin, Nevada 89822

By: Robert W. Schlichting
Its Agent
-Locator-

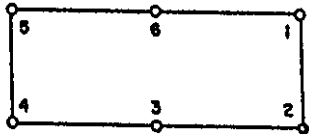
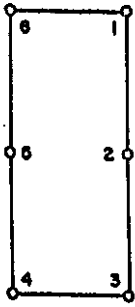
STATE OF WYOMING)
COUNTY OF FREMONT) SS

Sworn to and acknowledged before me this 13th day of February, 1992, by Robert W. Schlichting as Agent for Newmont Exploration Limited.

Connie A. Tilghman Notary Public
County of Fremont State of Wyoming
My Commission Expires: November 30, 1992

Connie A. Tilghman
Notary Public

N



140340

BOOK 233 PAGE 050
OFFICIAL RECORDS
RECORDED AT THE REQUEST OF
Newmont Exploration
92 MAR 25 AM 127
EUREKA COUNTY, NEVADA
M.N. REBALCANT. RECORDER
FILE NO. 140340
FEE \$ 6.25

CERTIFICATE OF LOCATION - NEVADA

THE UNDERSIGNED, hereby certifies that NEWMONT EXPLORATION LIMITED, by its Agent, the undersigned, does hereby locate the GIE 120 Lode Mining Claim on this 14th day of January, 1992, situated in the Unknown Mining District, Eureka County, Nevada.

Said Claim is located in the NE(SE) (Quarter) Section(s) 18(7) Township 34 North, Range 52 East, Mt. Diablo Mer., and is more particularly described as follows, to wit:

Beginning at the northeast corner post No. 1,

Thence, <u>750</u> feet in a <u>south</u> direction to Post No. 2, marked - <u>GIE 120 -2</u>
Thence, <u>750</u> feet in a <u>south</u> direction to Post No. 3, marked - <u>GIE 120 -3</u>
Thence, <u>600</u> feet in a <u>west</u> direction to Post No. 4, marked - <u>GIE 120 -4</u>
Thence, <u>750</u> feet in a <u>north</u> direction to Post No. 5, marked - <u>GIE 120 -5</u>
Thence, <u>750</u> feet in a <u>north</u> direction to Post No. 6, marked - <u>GIE 120 -6</u>
Thence, <u>600</u> feet in a <u>east</u> direction to Post No. 1, marked - <u>GIE 120 -1</u>

the point of beginning and all monuments being wood posts

The number of linear feet claimed in length along the course of the vein from the point of discovery is 1490 feet in a north direction and 10 feet in a south direction, together with 300 feet on each side of the center of the vein or lode for the entire length of the claim.

The general course of the vein or lode is north and south.

To tie this Claim to the Public Survey, begin at the Southeast corner, Section 12, Township 34 N., Range 51 E., Mt. Diablo Mer., and bear north, 100 feet and east, 3550 feet to the northeast corner of this Claim.

The work of location consisted of making the maps as provided in NRS 517.040. Dated January 30 A.D., 1992, and filed in duplicate.

NEWMONT EXPLORATION LIMITED
P.O. Box 669
Carlin, Nevada 89822

By: Robert W. Schlichting
Its Agent
-Locator-

STATE OF WYOMING)
COUNTY OF FREMONT) SS

Sworn to and acknowledged before me this 13th day of February 1992, by Robert W. Schlichting as Agent for Newmont Exploration Limited.

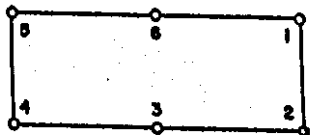
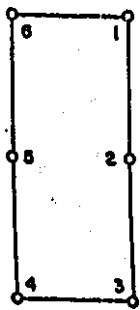
My Commission Expires:

November 30, 1992

Connie A. Tilghman Notary Public
County of Fremont State of Wyoming
My Commission Expires Nov. 30, 1992

Notary Public

140341



140341

EUREKA COUNTY, NEVADA
M.N. REBALEAII, RECORDER
FILE NO. 140341
FEE \$ 25

BOOK 233 PAGE 051
OFFICIAL RECORDS
RECORDED AT THE REQUEST OF
Newmont Exploration
92 NR 25 M1 27

CERTIFICATE OF LOCATION - NEVADA

THE UNDERSIGNED, hereby certifies that NEWMONT EXPLORATION LIMITED, by its Agent, the undersigned, does hereby locate the GIE 121 Lode Mining Claim on this 14th day of January, 1992, situated in the Unknown Mining District, Eureka County, Nevada.

Said Claim is located in the NE(SE) (Quarter) Section(s) 18(18), Township 34 North, Range 52 East, Mt. Diablo Mer., and is more particularly described as follows, to wit:

Beginning at the northeast corner post No. 1,

Thence, <u>750</u> feet in a <u>south</u> direction to Post No. 2, marked - <u>GIE 121 -2</u>
Thence, <u>750</u> feet in a <u>south</u> direction to Post No. 3, marked - <u>GIE 121 -3</u>
Thence, <u>600</u> feet in a <u>west</u> direction to Post No. 4, marked - <u>GIE 121 -4</u>
Thence, <u>750</u> feet in a <u>north</u> direction to Post No. 5, marked - <u>GIE 121 -5</u>
Thence, <u>750</u> feet in a <u>north</u> direction to Post No. 6, marked - <u>GIE 121 -6</u>
Thence, <u>600</u> feet in a <u>east</u> direction to Post No. 1, marked - <u>GIE 121 -1</u>

the point of beginning and all monuments being wood posts

The number of linear feet claimed in length along the course of the vein from the point of discovery is 10 feet in a north direction and 1490 feet in a south direction, together with 300 feet on each side of the center of the vein or lode for the entire length of the claim.

The general course of the vein or lode is north and south.

To tie this Claim to the Public Survey, begin at the Southeast corner, Section 12, Township 34 N., Range 51 E., Mt. Diablo Mer., and bear south, 1400 feet and east, 4150 feet to the northeast corner of this Claim.

The work of location consisted of making the maps as provided in NRS 517.040. Dated January 30 A.D., 1992, and filed in duplicate.

NEWMONT EXPLORATION LIMITED
P.O. Box 669
Carlin, Nevada 89822


By: Robert W. Schlichting
Its Agent
-Locator-

STATE OF WYOMING)
COUNTY OF FREMONT) SS

Sworn to and acknowledged before me this 13th day of February, 1992, by Robert W. Schlichting as Agent for Newmont Exploration Limited.

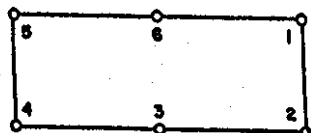
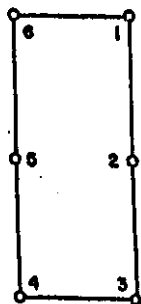
My Commission Expires

November 30, 1992



Connie A. Tilghman
Notary Public

140342



140342

EUREKA COUNTY, NEVADA
M. N. REBALEATI, RECORDER
FILE NO. 140342
FEE \$125

BOOK 233
PAGE 052
OFFICIAL RECORDS
RECORDED AT THE REQUEST OF
Newmont Exploration
92 MAR 25 AM 11:27

CERTIFICATE OF LOCATION - NEVADA

THE UNDERSIGNED, hereby certifies that NEWMONT EXPLORATION LIMITED, by its Agent, the undersigned, does hereby locate the GIE 122 Lode Mining Claim on this 14th day of January, 1992, situated in the Unknown Mining District, Eureka County, Nevada.

Said Claim is located in the NE(SE) (Quarter) Section(s) 18(7) Township 34 North, Range 52 East, Mt. Diablo Mer., and is more particularly described as follows, to wit:

Beginning at the northeast corner post No. 1,

Thence, <u>750</u> feet in a <u>south</u> direction to Post No. 2, marked - <u>GIE 122</u> -2
Thence, <u>750</u> feet in a <u>south</u> direction to Post No. 3, marked - <u>GIE 122</u> -3
Thence, <u>600</u> feet in a <u>west</u> direction to Post No. 4, marked - <u>GIE 122</u> -4
Thence, <u>750</u> feet in a <u>north</u> direction to Post No. 5, marked - <u>GIE 122</u> -5
Thence, <u>750</u> feet in a <u>north</u> direction to Post No. 6, marked - <u>GIE 122</u> -6
Thence, <u>600</u> feet in a <u>east</u> direction to Post No. 1, marked - <u>GIE 122</u> -1

the point of beginning and all monuments being wood posts

The number of linear feet claimed in length along the course of the vein from the point of discovery is 1490 feet in a north direction and 10 feet in a south direction, together with 300 feet on each side of the center of the vein or lode for the entire length of the claim.

The general course of the vein or lode is north and south

To tie this Claim to the Public Survey, begin at the Southeast corner, Section 12, Township 34 N., Range 51 E., Mt. Diablo Mer., and bear north, 100 feet and east, 4150 feet to the northeast corner of this Claim.

The work of location consisted of making the maps as provided in NRS 517.040. Dated January 30 A.D., 1992, and filed in duplicate.

NEWMONT EXPLORATION LIMITED
P.O. Box 669
Carlin, Nevada 89822

By: Robert W. Schlichting
Its Agent
-Locator-


STATE OF WYOMING
COUNTY OF FREMONT) SS

Sworn to and acknowledged before me this 13th day of February, 1992, by Robert W. Schlichting as Agent for Newmont Exploration Limited.

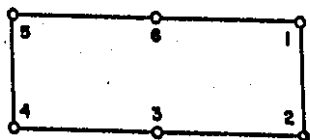
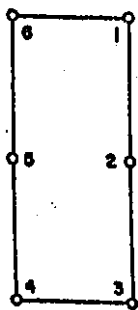
Connie A. Tilghman
Notary Public

My Commission Expires

November 30, 1992



N



140343

BOOK 233 PAGE 053
OFFICIAL RECORDS
RECORDED AT THE REQUEST OF
Newmont Exploration
92 MAR 25 AM 128
EUREKA COUNTY, NEVADA
M.M. REBALD RECORDER
FILE NO. 140343
625

CERTIFICATE OF LOCATION - NEVADA

THE UNDERSIGNED, hereby certifies that NEWMONT EXPLORATION LIMITED, by its Agent, the undersigned, does hereby locate the GIE 123 Lode Mining Claim on this 14th day of January, 1992, situated in the Unknown Mining District, Eureka County, Nevada.

Said Claim is located in the NE(SE) (Quarter) Section(s) 18(18), Township 34 North, Range 52 East, Mt. Diablo Mer., and is more particularly described as follows, to wit:

Beginning at the northeast corner post No. 1,

Thence, <u>750</u> feet in a <u>south</u> direction to Post No. 2, marked - <u>GIE 123 -2</u>
Thence, <u>750</u> feet in a <u>south</u> direction to Post No. 3, marked - <u>GIE 123 -3</u>
Thence, <u>600</u> feet in a <u>west</u> direction to Post No. 4, marked - <u>GIE 123 -4</u>
Thence, <u>750</u> feet in a <u>north</u> direction to Post No. 5, marked - <u>GIE 123 -5</u>
Thence, <u>750</u> feet in a <u>north</u> direction to Post No. 6, marked - <u>GIE 123 -6</u>
Thence, <u>600</u> feet in a <u>east</u> direction to Post No. 1, marked - <u>GIE 123 -1</u>

the point of beginning and all monuments being wood posts

The number of linear feet claimed in length along the course of the vein from the point of discovery is 10 feet in a north direction and 1490 feet in a south direction, together with 300 feet on each side of the center of the vein or lode for the entire length of the claim.

The general course of the vein or lode is north and south

To tie this Claim to the Public Survey, begin at the Southeast corner, Section 12, Township 34 N., Range 51 E., Mt. Diablo Mer., and bear south, 1400 feet and east, 4750 feet to the northeast corner of this Claim.

The work of location consisted of making the maps as provided in NRS 517.040. Dated January 30 A.D., 1992, and filed in duplicate.

NEWMONT EXPLORATION LIMITED
P.O. Box 669
Carlin, Nevada 89822

By: Robert W. Schlichting
Its Agent
-Locator-

STATE OF WYOMING
COUNTY OF FREMONT) SS

Sworn to and acknowledged before me this 13th day of February, 1992, by Robert W. Schlichting as Agent for Newmont Exploration Limited.

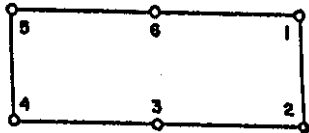
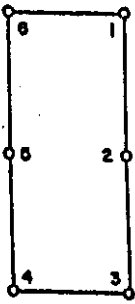
My Commission Expires:

November 30, 1992

Connie A. Tilghman Notary Public
County of Fremont State of Wyoming
My Commission Expires Nov. 30, 1992

Notary Public

N



140344

EUREKA COUNTY, NEVADA
M. REBALZATI, RECORDER
FILE NO. 140344
FEE \$6.25

BOOK 233 PAGE 054
OFFICIAL RECORDS
RECORDED AT THE REQUEST OF
Newmont Exploration
92 MAR 25 AM 128

CERTIFICATE OF LOCATION - NEVADA

THE UNDERSIGNED, hereby certifies that NEWMONT EXPLORATION LIMITED, by its Agent, the undersigned, does hereby locate the GIE 124 Lode Mining Claim on this 14th day of January, 1992, situated in the Unknown Mining District, Eureka County, Nevada.

Said Claim is located in the NE(SE) (Quarter) Section(s) 18(7) Township 34 North, Range 52 East, Mt. Diablo Mer., and is more particularly described as follows, to wit:

Beginning at the northeast corner post No. 1,

Thence, <u>750</u> feet in a <u>south</u> direction to Post No. 2, marked - <u>GIE 124 -2</u>
Thence, <u>750</u> feet in a <u>south</u> direction to Post No. 3, marked - <u>GIE 124 -3</u>
Thence, <u>600</u> feet in a <u>west</u> direction to Post No. 4, marked - <u>GIE 124 -4</u>
Thence, <u>750</u> feet in a <u>north</u> direction to Post No. 5, marked - <u>GIE 124 -5</u>
Thence, <u>750</u> feet in a <u>north</u> direction to Post No. 6, marked - <u>GIE 124 -6</u>
Thence, <u>600</u> feet in a <u>east</u> direction to Post No. 1, marked - <u>GIE 124 -1</u>

the point of beginning and all monuments being wood posts

The number of linear feet claimed in length along the course of the vein from the point of discovery is 1490 feet in a north direction and 10 feet in a south direction, together with 300 feet on each side of the center of the vein or lode for the entire length of the claim.

The general course of the vein or lode is north and south.

To tie this Claim to the Public Survey, begin at the Southeast corner, Section 12, Township 34 N., Range 51 E., Mt. Diablo Mer., and bear north, 100 feet and east, 4750 feet to the northeast corner of this Claim.

The work of location consisted of making the maps as provided in NRS 517.040. Dated January 30 A.D., 1992, and filed in duplicate.

NEWMONT EXPLORATION LIMITED
P.O. Box 669
Carlin, Nevada 89822

By:

Robert W. Schlichting
It's Agent
-Locator-

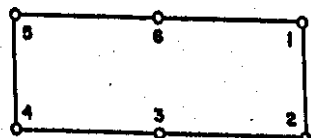
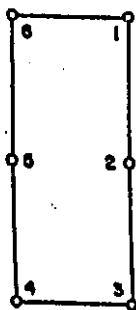
STATE OF WYOMING)
COUNTY OF FREMONT) SS

Sworn to and acknowledged before me this 13th day of February, 1992, by Robert W. Schlichting as Agent for Newmont Exploration Limited.

Connie A. Tilghman Notary Public
County of Fremont State of Wyoming
My Commission Expires November 30, 1992

Connie A. Tilghman
Notary Public

140345



140345

BOOK 233 PAGE 055
 OFFICIAL RECORDS
 RECORDED AT THE REQUEST OF
 Newmont Exploration
 92 MAR 25 AM 12:28
 EUREKA COUNTY, NEVADA
 M.N. REBALCANT, RECORDER
 FILE NO. 140345
 FEE \$ 6.75

CERTIFICATE OF LOCATION - NEVADA

THE UNDERSIGNED, hereby certifies that NEWMONT EXPLORATION LIMITED, by its Agent, the undersigned, does hereby locate the GIE 125 Lode Mining Claim on this 14th day of January, 1992, situated in the Unknown Mining District, Eureka County, Nevada.

Said Claim is located in the NE(SE)(NW)(SW) (Quarter) Section(s) 18(18)(17)(17), Township 34 North, Range 52 East, Mt. Diablo Mer., and is more particularly described as follows, to wit:

Beginning at the northeast corner post No. 1,

Thence, <u>750</u> feet in a <u>south</u> direction to Post No. 2, marked - <u>GIE 125 -2</u>
Thence, <u>750</u> feet in a <u>south</u> direction to Post No. 3, marked - <u>GIE 125 -3</u>
Thence, <u>600</u> feet in a <u>west</u> direction to Post No. 4, marked - <u>GIE 125 -4</u>
Thence, <u>750</u> feet in a <u>north</u> direction to Post No. 5, marked - <u>GIE 125 -5</u>
Thence, <u>750</u> feet in a <u>north</u> direction to Post No. 6, marked - <u>GIE 125 -6</u>
Thence, <u>600</u> feet in a <u>east</u> direction to Post No. 1, marked - <u>GIE 125 -1</u>

the point of beginning and all monuments being wood posts

The number of linear feet claimed in length along the course of the vein from the point of discovery is 10 feet in a north direction and 1490 feet in a south direction, together with 300 feet on each side of the center of the vein or lode for the entire length of the claim.

The general course of the vein or lode is north and south

To tie this Claim to the Public Survey, begin at the Southeast corner, Section 12, Township 34 N., Range 51 E., Mt. Diablo Mer., and bear south, 1400 feet and east, 5350 feet to the northeast corner of this Claim.

The work of location consisted of making the maps as provided in NRS 517.040. Dated January 30 A.D., 1992, and filed in duplicate.

NEWMONT EXPLORATION LIMITED
 P.O. Box 669
 Carlin, Nevada 89822

By: Robert W. Schlichting
 Its Agent
 -Locator-

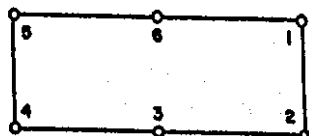
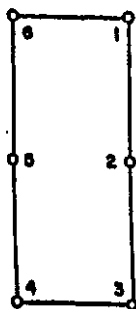
STATE OF WYOMING)
 COUNTY OF FREMONT) SS

Sworn to and acknowledged before me this 13th day of February, 1992, by Robert W. Schlichting as Agent for Newmont Exploration Limited.

Connie A. Tilghman Notary Public
 County of Fremont State of Wyoming
 My Commission Expires November 30, 1992

Notary Public

N



EUREKA COUNTY, NEVADA
M.N. REBALANCE, RECORDER
FILE NO. 140346
FEE \$ 6.25

BOOK 233 PAGE 056
OFFICIAL RECORDS
RECORDED AT THE REQUEST OF
Newmont Exploration
92 MAR 25 AM 12:28

140346

CERTIFICATE OF LOCATION - NEVADA

THE UNDERSIGNED, hereby certifies that NEWMONT EXPLORATION LIMITED, by its Agent, the undersigned, does hereby locate the GIE 126 Lode Mining Claim on this 14th day of January, 1992, situated in the Unknown Mining District, Eureka County, Nevada.

Said Claim is located in the NE(SE)(NW)(SW) (Quarter) Section(s) 18(7)(17)(8), Township 34 North, Range 52 East, Mt. Diablo Mer., and is more particularly described as follows, to wit:

Beginning at the northeast corner post No. 1,

Thence, <u>750</u> feet in a <u>south</u> direction to Post No. 2, marked - <u>GIE 126 -2</u>
Thence, <u>750</u> feet in a <u>south</u> direction to Post No. 3, marked - <u>GIE 126 -3</u>
Thence, <u>600</u> feet in a <u>west</u> direction to Post No. 4, marked - <u>GIE 126 -4</u>
Thence, <u>750</u> feet in a <u>north</u> direction to Post No. 5, marked - <u>GIE 126 -5</u>
Thence, <u>750</u> feet in a <u>north</u> direction to Post No. 6, marked - <u>GIE 126 -6</u>
Thence, <u>600</u> feet in a <u>east</u> direction to Post No. 1, marked - <u>GIE 126 -1</u>

the point of beginning and all monuments being wood posts

The number of linear feet claimed in length along the course of the vein from the point of discovery is 1490 feet in a north direction and 10 feet in a south direction, together with 300 feet on each side of the center of the vein or lode for the entire length of the claim.

The general course of the vein or lode is north and south.

To tie this Claim to the Public Survey, begin at the Southeast corner, Section 12, Township 34 N., Range 51 E., Mt. Diablo Mer., and bear north, 100 feet and east, 5350 feet to the northeast corner of this Claim.

The work of location consisted of making the maps as provided in NRS 517.040. Dated January 30 A.D., 1992, and filed in duplicate.

NEWMONT EXPLORATION LIMITED
P.O. Box 669
Carlin, Nevada 89822


By: Robert W. Schlichting
Its Agent
-Locator-

STATE OF WYOMING)
COUNTY OF FREMONT) SS

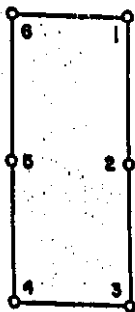
Sworn to and acknowledged before me this 13th day of February, 1992, by Robert W. Schlichting as Agent for Newmont Exploration Limited.

My Commission Expires:

November 30, 1992



Connie A. Tilghman
Notary Public



140347

140347

EUREKA COUNTY, NEVADA
M. N. REBALEATI, RECORDER
FILE NO. 625

92 MAR 25 AM 12:28

BOOK 233 PAGE 057
OFFICIAL RECORDS
RECORDED AT THE REQUEST OF
Newmont Exploration

CERTIFICATE OF LOCATION - NEVADA

THE UNDERSIGNED, hereby certifies that NEWMONT EXPLORATION LIMITED, by its Agent, the undersigned, does hereby locate the GIE 127 Lode Mining Claim on this 15th day of January, 1992, situated in the Unknown Mining District, Eureka County, Nevada.

Said Claim is located in the SW(NW) (Quarter) Section(s) 18(19), Township 34 North, Range 52 East, Mt. Diablo Mer., and is more particularly described as follows, to wit:

Beginning at the northeast corner post No. 1,

Thence, <u>500</u> feet in a <u>south</u> direction to Post No. 2, marked - <u>GIE 127 -2</u>
Thence, <u>500</u> feet in a <u>south</u> direction to Post No. 3, marked - <u>GIE 127 -3</u>
Thence, <u>600</u> feet in a <u>west</u> direction to Post No. 4, marked - <u>GIE 127 -4</u>
Thence, <u>500</u> feet in a <u>north</u> direction to Post No. 5, marked - <u>GIE 127 -5</u>
Thence, <u>500</u> feet in a <u>north</u> direction to Post No. 6, marked - <u>GIE 127 -6</u>
Thence, <u>600</u> feet in a <u>east</u> direction to Post No. 1, marked - <u>GIE 127 -1</u>

the point of beginning and all monuments being wood posts

The number of linear feet claimed in length along the course of the vein from the point of discovery is 10 feet in a north direction and 990 feet in a south direction, together with 300 feet on each side of the center of the vein or lode for the entire length of the claim.

The general course of the vein or lode is north and south.

To tie this Claim to the Public Survey, begin at the Southeast corner, Section 12, Township 34 N., Range 51 E., Mt. Diablo Mer., and bear south, 4400 feet and east, 550 feet to the northeast corner of this Claim.

The work of location consisted of making the maps as provided in NRS 517.040. Dated January 30 A.D., 1992, and filed in duplicate.

NEWMONT EXPLORATION LIMITED
P.O. Box 669
Carlin, Nevada 89822

By: Robert W. Schlichting
Its Agent
-Locator-

STATE OF WYOMING)
COUNTY OF FREMONT) SS

Sworn to and acknowledged before me this 13th day of February, 1992, by Robert W. Schlichting as Agent for Newmont Exploration Limited.

My Commission Expires:

November 30, 1992

Connie A. Tilghman Notary Public

County of

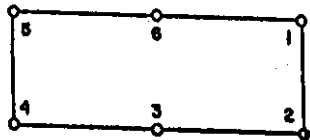
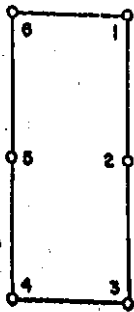
Fremont

State of
Wyoming

Notary Public

My Commission Expires Nov. 30, 1992

N



140348

BOOK 233 PAGE 058
OFFICIAL RECORDS
RECORDED AT THE REQUEST OF
Newmont Exploration
92 MAR 25 AM 128
EUREKA COUNTY, NEVADA
M.N. REBALANCE, RECORDER
FILE NO. 140348
FEE \$ 25

CERTIFICATE OF LOCATION - NEVADA

THE UNDERSIGNED, hereby certifies that NEWMONT EXPLORATION LIMITED, by its Agent, the undersigned, does hereby locate the GIE 128 Lode Mining Claim on this 15th day of January, 1992, situated in the Unknown Mining District, Eureka County, Nevada.

Said Claim is located in the SW (Quarter) Section(s) 18 Township 34 North, Range 52 East, Mt. Diablo Mer., and is more particularly described as follows, to wit:

Beginning at the northeast corner post No. 1,

Thence, <u>750</u> feet in a <u>south</u> direction to Post No. 2, marked - <u>GIE 128 -2</u>
Thence, <u>750</u> feet in a <u>south</u> direction to Post No. 3, marked - <u>GIE 128 -3</u>
Thence, <u>600</u> feet in a <u>west</u> direction to Post No. 4, marked - <u>GIE 128 -4</u>
Thence, <u>750</u> feet in a <u>north</u> direction to Post No. 5, marked - <u>GIE 128 -5</u>
Thence, <u>750</u> feet in a <u>north</u> direction to Post No. 6, marked - <u>GIE 128 -6</u>
Thence, <u>600</u> feet in a <u>east</u> direction to Post No. 1, marked - <u>GIE 128 -1</u>

the point of beginning and all monuments being wood posts

The number of linear feet claimed in length along the course of the vein from the point of discovery is 1490 feet in a north direction and 10 feet in a south direction, together with 300 feet on each side of the center of the vein or lode for the entire length of the claim.

The general course of the vein or lode is north and south.

To tie this Claim to the Public Survey, begin at the Southeast corner, Section 12, Township 34 N., Range 51 E., Mt. Diablo Mer., and bear south, 2900 feet and east, 550 feet to the northeast corner of this Claim.

The work of location consisted of making the maps as provided in NRS 517.040. Dated January 30 A.D., 1992, and filed in duplicate.

NEWMONT EXPLORATION LIMITED
P.O. Box 669
Carlin, Nevada 89822

By:

Robert W. Schlichting
Its Agent
-Locator-

STATE OF WYOMING)
COUNTY OF FREMONT) SS

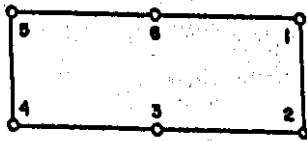
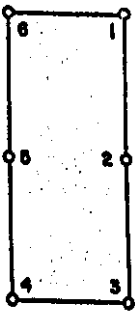
Sworn to and acknowledged before me this 13th day of February, 1992, by Robert W. Schlichting as Agent for Newmont Exploration Limited.

My Commission Expires:

November 30, 1992

Connie A. Tilghman Notary Public
County of Fremont State of Wyoming
My Commission Expires Nov. 30, 1992

N



110349

BOOK 233 PAGE 59
OFFICIAL RECORDS
RECORDED AT THE REQUEST OF
Newmont Exploration
92 NR 25 A1 28
EUREKA COUNTY, NEVADA
M.M. REBALEATI, RECORDER
FILE NO. 110349
FEE \$ 25

CERTIFICATE OF LOCATION - NEVADA

THE UNDERSIGNED, hereby certifies that NEWMONT EXPLORATION LIMITED, by its Agent, the undersigned, does hereby locate the GIE 129 Lode Mining Claim on this 15th day of January, 1992, situated in the Unknown Mining District, Eureka County, Nevada.

Said Claim is located in the NW(SW) (Quarter) Section(s) 19(18) Township 34 North, Range 52 East, Mt. Diablo Mer., and is more particularly described as follows, to wit:

Beginning at the northeast corner post No. 1,

Thence, <u>500</u> feet in a <u>south</u> direction to Post No. 2, marked - <u>GIE 129 -2</u>
Thence, <u>500</u> feet in a <u>south</u> direction to Post No. 3, marked - <u>GIE 129 -3</u>
Thence, <u>600</u> feet in a <u>west</u> direction to Post No. 4, marked - <u>GIE 129 -4</u>
Thence, <u>500</u> feet in a <u>north</u> direction to Post No. 5, marked - <u>GIE 129 -5</u>
Thence, <u>500</u> feet in a <u>north</u> direction to Post No. 6, marked - <u>GIE 129 -6</u>
Thence, <u>600</u> feet in a <u>east</u> direction to Post No. 1, marked - <u>GIE 129 -1</u>

the point of beginning and all monuments being wood posts

The number of linear feet claimed in length along the course of the vein from the point of discovery is 10 feet in a north direction and 990 feet in a south direction, together with 300 feet on each side of the center of the vein or lode for the entire length of the claim.

The general course of the vein or lode is north and south.

To tie this Claim to the Public Survey, begin at the Southeast corner, Section 12, Township 34 N., Range 51 E., Mt. Diablo Mer., and bear south, 4400 feet and east, 1150 feet to the northeast corner of this Claim.

The work of location consisted of making the maps as provided in NRS 517.040. Dated January 30 A.D., 1992, and filed in duplicate.

NEWMONT EXPLORATION LIMITED

P.O. Box 669

Carlin, Nevada 89822

By:

Robert W. Schlichting
Its Agent
-Locator-

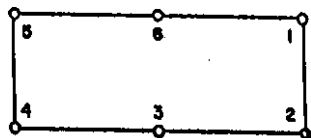
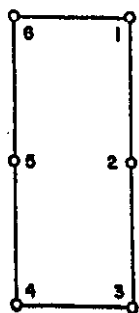
STATE OF WYOMING)
COUNTY OF FREMONT) SS

Sworn to and acknowledged before me this 13th day of February, 1992, by Robert W. Schlichting as Agent for Newmont Exploration Limited.

My Commission Expires:

November 30, 1992

Connie A. Tilghman Notary Public
County of Fremont State of Wyoming
My Commission Expires Nov. 30, 1992



140350

EUREKA COUNTY, NEVADA
M.N. REBATEAL RECORDS
FILE NO. 140350
6-25

92 MAR 25 AM 12:28

BOOK 233
PAGE 060
OFFICIAL RECORDS
RECORDED AT THE REQUEST OF
Newmont Exploration

CERTIFICATE OF LOCATION - NEVADA

THE UNDERSIGNED, hereby certifies that NEWMONT EXPLORATION LIMITED, by its Agent, the undersigned, does hereby locate the GIE 130 Lode Mining Claim on this 15th day of January, 1992, situated in the Unknown Mining District, Eureka County, Nevada.

Said Claim is located in the SW (Quarter) Section(s) 18, Township 34 North, Range 52 East, Mt. Diablo Mer., and is more particularly described as follows, to wit:

Beginning at the northeast corner post No. 1,

Thence, <u>750</u> feet in a <u>south</u> direction to Post No. 2, marked - <u>GIE 130 -2</u>
Thence, <u>750</u> feet in a <u>south</u> direction to Post No. 3, marked - <u>GIE 130 -3</u>
Thence, <u>600</u> feet in a <u>west</u> direction to Post No. 4, marked - <u>GIE 130 -4</u>
Thence, <u>750</u> feet in a <u>north</u> direction to Post No. 5, marked - <u>GIE 130 -5</u>
Thence, <u>750</u> feet in a <u>north</u> direction to Post No. 6, marked - <u>GIE 130 -6</u>
Thence, <u>600</u> feet in a <u>east</u> direction to Post No. 1, marked - <u>GIE 130 -1</u>

the point of beginning and all monuments being wood posts.

The number of linear feet claimed in length along the course of the vein from the point of discovery is 1490 feet in a north direction and 10 feet in a south direction, together with 300 feet on each side of the center of the vein or lode for the entire length of the claim.

The general course of the vein or lode is north and south.

To tie this Claim to the Public Survey, begin at the Southeast corner, Section 12, Township 34 N., Range 51 E., Mt. Diablo Mer., and bear south, 2900 feet and east, 1150 feet to the northeast corner of this Claim.

The work of location consisted of making the maps as provided in NRS 517.040.
Dated January 30 A.D., 1992, and filed in duplicate.

NEWMONT EXPLORATION LIMITED
P.O. Box 669
Carlin, Nevada 89822

By: Robert W. Schlichting
Its Agent
-Locator-

STATE OF WYOMING)
COUNTY OF FREMONT) SS

Sworn to and acknowledged before me this 13th day of February, 1992, by Robert W. Schlichting as Agent for Newmont Exploration Limited.

Connie A. Tilghman Notary Public

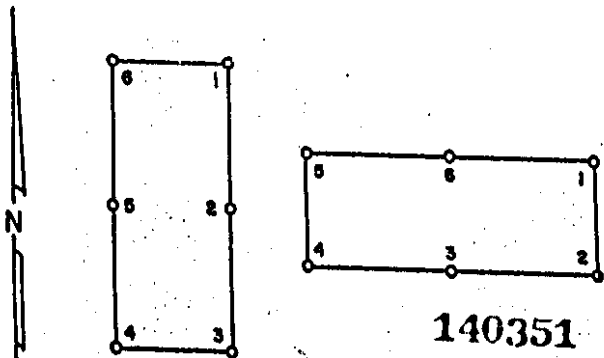
Notary Public

My Commission Expires

County of Fremont State of Wyoming

November 30, 1992

My Commission Expires Nov. 30, 1992



140351

BOOK 233 PAGE 061
 OFFICIAL RECORDS
 RECORDED AT THE REQUEST OF
 Newmont Exploration
 92 NMR 25 A11:28
 EUREKA COUNTY, NEVADA
 M.N. REBALFAI, RECORDER
 FILE NO. 140351
 FEB 25

CERTIFICATE OF LOCATION - NEVADA

THE UNDERSIGNED, hereby certifies that NEWMONT EXPLORATION LIMITED, by its Agent, the undersigned, does hereby locate the GIE 131 Lode Mining Claim on this 15th day of January, 1992, situated in the Unknown Mining District, Eureka County, Nevada.

Said Claim is located in the NW(SW) (Quarter) Section(s) 19(18), Township 34 North, Range 52 East, Mt. Diablo Mer., and is more particularly described as follows, to wit:

Beginning at the northeast corner post No. 1,

Thence, <u>500</u> feet in a <u>south</u> direction to Post No. 2, marked - <u>GIE 131</u> -2
Thence, <u>500</u> feet in a <u>south</u> direction to Post No. 3, marked - <u>GIE 131</u> -3
Thence, <u>600</u> feet in a <u>west</u> direction to Post No. 4, marked - <u>GIE 131</u> -4
Thence, <u>500</u> feet in a <u>north</u> direction to Post No. 5, marked - <u>GIE 131</u> -5
Thence, <u>500</u> feet in a <u>north</u> direction to Post No. 6, marked - <u>GIE 131</u> -6
Thence, <u>600</u> feet in a <u>east</u> direction to Post No. 1, marked - <u>GIE 131</u> -1

the point of beginning and all monuments being wood posts

The number of linear feet claimed in length along the course of the vein from the point of discovery is 10 feet in a north direction and 990 feet in a south direction, together with 300 feet on each side of the center of the vein or lode for the entire length of the claim.

The general course of the vein or lode is north and south.

To tie this Claim to the Public Survey, begin at the Southeast corner, Section 12, Township 34 N., Range 51 E., Mt. Diablo Mer., and bear south, 4400 feet and east, 1750 feet to the northeast corner of this Claim.

The work of location consisted of making the maps as provided in NRS 517.040. Dated January 30 A.D., 1992, and filed in duplicate.

NEWMONT EXPLORATION LIMITED
 P.O. Box 669
 Carlin, Nevada 89822

By: Robert W. Schlichting
 Its Agent
 -Locator-

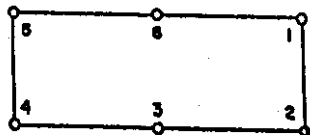
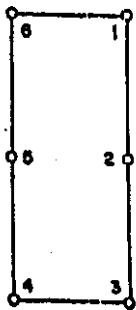
STATE OF WYOMING)
 COUNTY OF FREMONT) SS

Sworn to and acknowledged before me this 13th day of February, 1992, by Robert W. Schlichting as Agent for Newmont Exploration Limited.

Connie A. Tilghman Notary Public
 County of Fremont State of Wyoming
 My Commission Expires Nov. 30, 1992

Notary Public

140352



140352

BOOK 233
PAGE 062
OFFICIAL RECORDS
RECORDED AT THE REQUEST OF
Newmont Exploration
92 NMR 25 M1 28
EUREKA COUNTY, NEVADA
M.N. REBALEATI, RECORDER
FILE NO. 140352
FEE \$ 25

CERTIFICATE OF LOCATION - NEVADA

THE UNDERSIGNED, hereby certifies that NEWMONT EXPLORATION LIMITED, by its Agent, the undersigned, does hereby locate the GIE 132 Lode Mining Claim on this 15th day of January, 1992, situated in the Unknown Mining District, Eureka County, Nevada.

Said Claim is located in the SW (Quarter) Section(s) 18, Township 34 North, Range 52 East, Mt. Diablo Mer., and is more particularly described as follows, to wit:

Beginning at the northeast corner post No. 1,

Thence, <u>750</u> feet in a <u>south</u> direction to Post No. 2, marked - <u>GIE 132 -2</u>
Thence, <u>750</u> feet in a <u>south</u> direction to Post No. 3, marked - <u>GIE 132 -3</u>
Thence, <u>600</u> feet in a <u>west</u> direction to Post No. 4, marked - <u>GIE 132 -4</u>
Thence, <u>750</u> feet in a <u>north</u> direction to Post No. 5, marked - <u>GIE 132 -5</u>
Thence, <u>750</u> feet in a <u>north</u> direction to Post No. 6, marked - <u>GIE 132 -6</u>
Thence, <u>600</u> feet in a <u>east</u> direction to Post No. 1, marked - <u>GIE 132 -1</u>

the point of beginning and all monuments being wood posts

The number of linear feet claimed in length along the course of the vein from the point of discovery is 1490 feet in a north direction and 10 feet in a south direction, together with 300 feet on each side of the center of the vein or lode for the entire length of the claim.

The general course of the vein or lode is north and south.

To tie this Claim to the Public Survey, begin at the Southeast corner, Section 12, Township 34 N., Range 51 E., Mt. Diablo Mer., and bear south, 2900 feet and east, 1750 feet to the northeast corner of this Claim.

The work of location consisted of making the maps as provided in NRS 517.040. Dated January 30 A.D., 1992, and filed in duplicate.

NEWMONT EXPLORATION LIMITED
P.O. Box 669
Carlin, Nevada 89822


By: Robert W. Schlichting
Its Agent
-Locator-

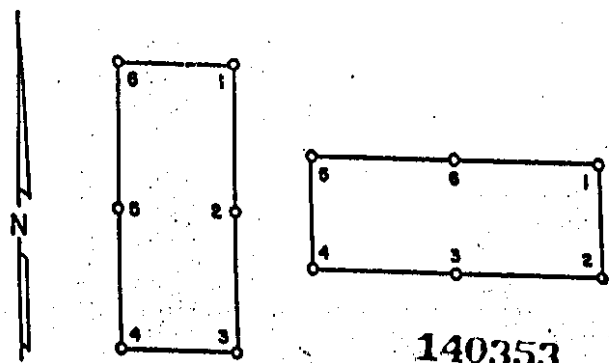
STATE OF WYOMING)
COUNTY OF FREMONT) SS

Sworn to and acknowledged before me this 13th day of February, 1992, by Robert W. Schlichting as Agent for Newmont Exploration Limited.

Connie A. Tilghman
Notary Public

My Commission Expires:
November 30, 1992





140353

140353

EUREKA COUNTY, NEVADA
M.N. REBAL/EAII, RECORDER
FILE NO. 625

BOOK 233 PAGE 063
OFFICIAL RECORDS
RECORDED AT THE REQUEST OF
Newmont Exploration
92 MAR 25 AM 12:28

CERTIFICATE OF LOCATION - NEVADA

THE UNDERSIGNED, hereby certifies that NEWMONT EXPLORATION LIMITED, by its Agent, the undersigned, does hereby locate the GIE 133 Lode Mining Claim on this 15th day of January, 1992, situated in the Unknown Mining District, Eureka County, Nevada.

Said Claim is located in the NW(SW) (Quarter) Section(s) 19(18), Township 34 North, Range 52 East, Mt. Diablo Mer., and is more particularly described as follows, to wit:

Beginning at the northeast corner post No. 1,

Thence, <u>500</u> feet in a <u>south</u> direction to Post No. 2, marked - <u>GIE 133 -2</u>
Thence, <u>500</u> feet in a <u>south</u> direction to Post No. 3, marked - <u>GIE 133 -3</u>
Thence, <u>600</u> feet in a <u>west</u> direction to Post No. 4, marked - <u>GIE 133 -4</u>
Thence, <u>500</u> feet in a <u>north</u> direction to Post No. 5, marked - <u>GIE 133 -5</u>
Thence, <u>500</u> feet in a <u>north</u> direction to Post No. 6, marked - <u>GIE 133 -6</u>
Thence, <u>600</u> feet in a <u>east</u> direction to Post No. 1, marked - <u>GIE 133 -1</u>

the point of beginning and all monuments being wood posts

The number of linear feet claimed in length along the course of the vein from the point of discovery is 10 feet in a north direction and 990 feet in a south direction, together with 300 feet on each side of the center of the vein or lode for the entire length of the claim.

The general course of the vein or lode is north and south

To tie this Claim to the Public Survey, begin at the Southeast corner, Section 12, Township 34 N., Range 51 E., Mt. Diablo Mer., and bear south, 4400 feet and east, 2350 feet to the northeast corner of this Claim.

The work of location consisted of making the maps as provided in NRS 517.040. Dated January 30 A.D., 1992, and filed in duplicate.

NEWMONT EXPLORATION LIMITED
P.O. Box 669
Carlin, Nevada 89822


By: Robert W. Schlichting
Its Agent
-Locator-

STATE OF WYOMING)
COUNTY OF FREMONT) SS

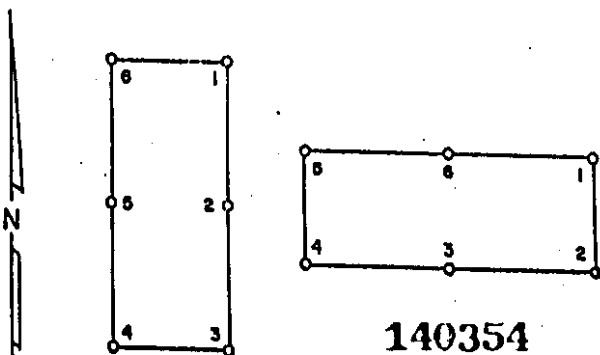
Sworn to and acknowledged before me this 13th day of February, 1992, by Robert W. Schlichting as Agent for Newmont Exploration Limited.

Connie A. Tilghman
Notary Public

My Commission Expires:
November 30, 1992



EUREKA COUNTY, NEVADA
M.N. REBAL EATL. RECORDER
FILE NO. 140354
FEE \$ 25



CERTIFICATE OF LOCATION - NEVADA

THE UNDERSIGNED, hereby certifies that NEWMONT EXPLORATION LIMITED, by its Agent, the undersigned, does hereby locate the GIE 134 Lode Mining Claim on this 15th day of January, 1992, situated in the Unknown Mining District, Eureka County, Nevada.

Said Claim is located in the SW (Quarter) Section(s) 18, Township 34 North, Range 52 East, Mt. Diablo Mer., and is more particularly described as follows, to wit:

Beginning at the northeast corner post No. 1,

Thence, <u>750</u> feet in a <u>south</u> direction to Post No. 2, marked - <u>GIE 134 -2</u>
Thence, <u>750</u> feet in a <u>south</u> direction to Post No. 3, marked - <u>GIE 134 -3</u>
Thence, <u>600</u> feet in a <u>west</u> direction to Post No. 4, marked - <u>GIE 134 -4</u>
Thence, <u>750</u> feet in a <u>north</u> direction to Post No. 5, marked - <u>GIE 134 -5</u>
Thence, <u>750</u> feet in a <u>north</u> direction to Post No. 6, marked - <u>GIE 134 -6</u>
Thence, <u>600</u> feet in a <u>east</u> direction to Post No. 1, marked - <u>GIE 134 -1</u>

the point of beginning and all monuments being wood posts

The number of linear feet claimed in length along the course of the vein from the point of discovery is 1490 feet in a north direction and 10 feet in a south direction, together with 300 feet on each side of the center of the vein or lode for the entire length of the claim.

The general course of the vein or lode is north and south.

To tie this Claim to the Public Survey, begin at the Southeast corner, Section 12, Township 34 N., Range 51 E., Mt. Diablo Mer., and bear south, 2900 feet and east, 2350 feet to the northeast corner of this Claim.

The work of location consisted of making the maps as provided in NRS 517.040. Dated January 30 A.D., 1992, and filed in duplicate.

NEWMONT EXPLORATION LIMITED
P.O. Box 669
Carlin, Nevada 89822

By: Robert W. Schlichting
Its Agent
-Locator-

STATE OF WYOMING)
COUNTY OF FREMONT) SS

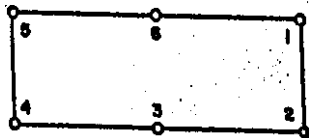
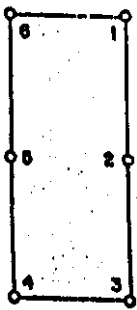
Sworn to and acknowledged before me this 13th day of February, 1992, by Robert W. Schlichting as Agent for Newmont Exploration Limited.

My Commission Expires:

November 30, 1992

Connie A. Tilghman
Connie A. Tilghman Notary Public
County of Fremont State of Wyoming
My Commission Expires Nov. 30, 1992

N



140355

EUREKA COUNTY, NEVADA
M.N. REBAL EAT. RECORDER
FILE NO. 140355

BOOK 233 PAGE 65
OFFICIAL RECORDS
RECORDED AT THE REQUEST OF
Newmont Exploration
92 MAR 25 AM 12:28

CERTIFICATE OF LOCATION - NEVADA

THE UNDERSIGNED, hereby certifies that NEWMONT EXPLORATION LIMITED, by its Agent, the undersigned, does hereby locate the GIE 135 Lode Mining Claim on this 15th day of January, 1992, situated in the Unknown Mining District, Eureka County, Nevada.

Said Claim is located in the SE(SW)(NE)(NW) (Quarter) Section(s) 18(18)(19)(19), Township 34 North, Range 52 East, Mt. Diablo Mer., and is more particularly described as follows, to wit:

Beginning at the northeast corner post No. 1,

Thence, <u>500</u> feet in a <u>south</u> direction to Post No. 2, marked - <u>GIE 135 -2</u>
Thence, <u>500</u> feet in a <u>south</u> direction to Post No. 3, marked - <u>GIE 135 -3</u>
Thence, <u>600</u> feet in a <u>west</u> direction to Post No. 4, marked - <u>GIE 135 -4</u>
Thence, <u>500</u> feet in a <u>north</u> direction to Post No. 5, marked - <u>GIE 135 -5</u>
Thence, <u>500</u> feet in a <u>north</u> direction to Post No. 6, marked - <u>GIE 135 -6</u>
Thence, <u>600</u> feet in a <u>east</u> direction to Post No. 1, marked - <u>GIE 135 -1</u>

the point of beginning and all monuments being wood posts

The number of linear feet claimed in length along the course of the vein from the point of discovery is 10 feet in a north direction and 990 feet in a south direction, together with 300 feet on each side of the center of the vein or lode for the entire length of the claim.

The general course of the vein or lode is north and south

To tie this Claim to the Public Survey, begin at the Southeast corner, Section 12, Township 34 N., Range 51 E., Mt. Diablo Mer., and bear south, 4400 feet and east, 2950 feet to the northeast corner of this Claim.

The work of location consisted of making the maps as provided in NRS 517.040. Dated January 30 A.D., 1992, and filed in duplicate.


NEWMONT EXPLORATION LIMITED
P.O. Box 669
Carlin, Nevada 89822

By: Robert W. Schlichting
Its Agent
-Locator-

STATE OF WYOMING
COUNTY OF FREMONT) SS

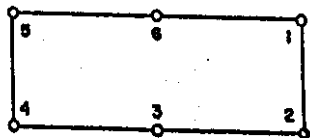
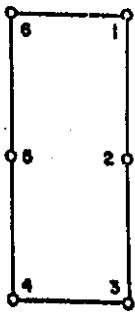
Sworn to and acknowledged before me this 13th day of February, 1992, by Robert W. Schlichting as Agent for Newmont Exploration Limited.

My Commission Expires:
November 30, 1992



Notary Public

N



140356

140356

EUREKA COUNTY, NEVADA
M. M. REBALEATI, RECORDER
FILE NO. 6-25

BOOK 233 PAGE 066
OFFICIAL RECORDS
RECORDED AT THE REQUEST OF
Newmont Exploration
92 MAR 25 AM 12:28

CERTIFICATE OF LOCATION - NEVADA

THE UNDERSIGNED, hereby certifies that NEWMONT EXPLORATION LIMITED, by its Agent, the undersigned, does hereby locate the GIE 136 Lode Mining Claim on this 15th day of January, 1992, situated in the Unknown Mining District, Eureka County, Nevada.

Said Claim is located in the SE(SW) (Quarter) Section(s) 18(18), Township 34 North, Range 52 East, Mt. Diablo Mer., and is more particularly described as follows, to wit:

Beginning at the northeast corner post No. 1,

Thence, <u>750</u> feet in a <u>south</u> direction to Post No. 2, marked - <u>GIE 136 -2</u>
Thence, <u>750</u> feet in a <u>south</u> direction to Post No. 3, marked - <u>GIE 136 -3</u>
Thence, <u>600</u> feet in a <u>west</u> direction to Post No. 4, marked - <u>GIE 136 -4</u>
Thence, <u>750</u> feet in a <u>north</u> direction to Post No. 5, marked - <u>GIE 136 -5</u>
Thence, <u>750</u> feet in a <u>north</u> direction to Post No. 6, marked - <u>GIE 136 -6</u>
Thence, <u>600</u> feet in a <u>east</u> direction to Post No. 1, marked - <u>GIE 136 -1</u>

the point of beginning and all monuments being wood posts

The number of linear feet claimed in length along the course of the vein from the point of discovery is 1490 feet in a north direction and 10 feet in a south direction, together with 300 feet on each side of the center of the vein or lode for the entire length of the claim.

The general course of the vein or lode is north and south.

To tie this Claim to the Public Survey, begin at the Southeast corner, Section 12, Township 34 N., Range 51 E., Mt. Diablo Mer., and bear south, 2900 feet and east, 2950 feet to the northeast corner of this Claim.

The work of location consisted of making the maps as provided in NRS 517.040.
Dated January 30 A.D., 1992, and filed in duplicate.

NEWMONT EXPLORATION LIMITED
P.O. Box 669
Carlin, Nevada 89822

By:


Robert W. Schlichting
Its Agent
-Locator-

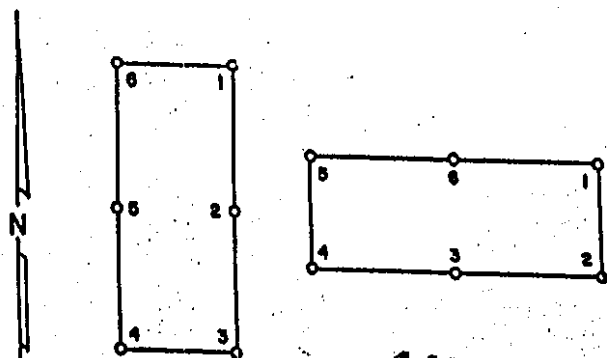
STATE OF WYOMING)
COUNTY OF FREMONT) SS

Sworn to and acknowledged before me this 13th day of February, 1992, by Robert W. Schlichting as Agent for Newmont Exploration Limited.

Connie A. Tilghman
Notary Public

My Commission Expires:
November 30, 1992





140357

140357

EUREKA COUNTY, NEVADA
M. M. REBALEATI, RECORDER
FILE NO. 625

BOOK 233 PAGE 67
OFFICIAL RECORDS
RECORDED AT THE REQUEST OF
Newmont Exploration
92 MAR 25 AM 128

CERTIFICATE OF LOCATION - NEVADA

THE UNDERSIGNED, hereby certifies that NEWMONT EXPLORATION LIMITED, by its Agent, the undersigned, does hereby locate the GIE 137 Lode Mining Claim on this 15th day of January, 1992, situated in the Unknown Mining District, Eureka County, Nevada.

Said Claim is located in the NE(SE) (Quarter) Section(s) 19(18), Township 34 North, Range 52 East, Mt. Diablo Mer., and is more particularly described as follows, to wit:

Beginning at the northeast corner post No. 1,

Thence, <u>500</u> feet in a <u>south</u> direction to Post No. 2, marked - <u>GIE 137 -2</u>
Thence, <u>500</u> feet in a <u>south</u> direction to Post No. 3, marked - <u>GIE 137 -3</u>
Thence, <u>600</u> feet in a <u>west</u> direction to Post No. 4, marked - <u>GIE 137 -4</u>
Thence, <u>500</u> feet in a <u>north</u> direction to Post No. 5, marked - <u>GIE 137 -5</u>
Thence, <u>500</u> feet in a <u>north</u> direction to Post No. 6, marked - <u>GIE 137 -6</u>
Thence, <u>600</u> feet in a <u>east</u> direction to Post No. 1, marked - <u>GIE 137 -1</u>

the point of beginning and all monuments being wood posts

The number of linear feet claimed in length along the course of the vein from the point of discovery is 10 feet in a north direction and 990 feet in a south direction, together with 300 feet on each side of the center of the vein or lode for the entire length of the claim.

The general course of the vein or lode is north and south.

To tie this Claim to the Public Survey, begin at the Southeast corner, Section 12, Township 34 N., Range 51 E., Mt. Diablo Mer., and bear south, 4400 feet and east, 3550 feet to the northeast corner of this Claim.

The work of location consisted of making the maps as provided in NRS 517.040. Dated January 30 A.D., 1992, and filed in duplicate.

NEWMONT EXPLORATION LIMITED
P.O. Box 669
Carlin, Nevada 89822


By: Robert W. Schlichting
Its Agent
-Locator-

STATE OF WYOMING)
COUNTY OF FREMONT) SS

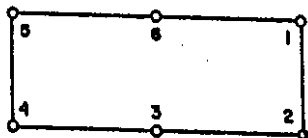
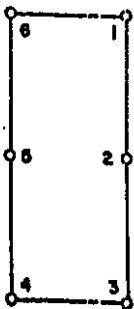
Sworn to and acknowledged before me this 13th day of February, 1992, by Robert W. Schlichting as Agent for Newmont Exploration Limited.

Connie A. Tilghman
Notary Public

My Commission Expires:
November 30, 1992



140358



BOOK 233 PAGE 068
OFFICIAL RECORDS
RECORDED AT THE REQUEST OF
92 MAR 25 AM 1:28
EUREKA COUNTY, NEVADA
M.N. REBAL EATL. RECORDER
FILE NO. 140358
FEE \$5/21

140358

CERTIFICATE OF LOCATION - NEVADA

THE UNDERSIGNED, hereby certifies that NEWMONT EXPLORATION LIMITED, by its Agent, the undersigned, does hereby locate the GIE 138 Lode Mining Claim on this 15th day of January, 1992, situated in the Unknown Mining District, Eureka County, Nevada.

Said Claim is located in the SE (Quarter) Section(s) 18 Township 34 North, Range 52 East, Mt. Diablo Mer., and is more particularly described as follows, to wit:

Beginning at the northeast corner post No. 1,

Thence, <u>750</u> feet in a <u>south</u> direction to Post No. 2, marked - <u>GIE 138 -2</u>
Thence, <u>750</u> feet in a <u>south</u> direction to Post No. 3, marked - <u>GIE 138 -3</u>
Thence, <u>600</u> feet in a <u>west</u> direction to Post No. 4, marked - <u>GIE 138 -4</u>
Thence, <u>750</u> feet in a <u>north</u> direction to Post No. 5, marked - <u>GIE 138 -5</u>
Thence, <u>750</u> feet in a <u>north</u> direction to Post No. 6, marked - <u>GIE 138 -6</u>
Thence, <u>600</u> feet in a <u>east</u> direction to Post No. 1, marked - <u>GIE 138 -1</u>

the point of beginning and all monuments being wood posts

The number of linear feet claimed in length along the course of the vein from the point of discovery is 1490 feet in a north direction and 10 feet in a south direction, together with 300 feet on each side of the center of the vein or lode for the entire length of the claim.

The general course of the vein or lode is north and south

To tie this Claim to the Public Survey, begin at the Southeast corner, Section 12, Township 34 N., Range 51 E., Mt. Diablo Mer., and bear south, 2900 feet and east, 3550 feet to the northeast corner of this Claim.

The work of location consisted of making the maps as provided in NRS 517.040. Dated January 30 A.D., 1992, and filed in duplicate.

NEWMONT EXPLORATION LIMITED
P.O. Box 669
Carlin, Nevada 89822

By:


Robert W. Schlichting
Its Agent
-Locator-

STATE OF WYOMING)
COUNTY OF FREMONT) SS

Sworn to and acknowledged before me this 13th day of February, 1992, by Robert W. Schlichting as Agent for Newmont Exploration Limited.

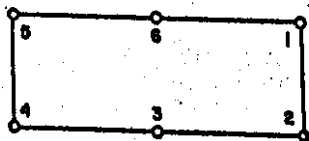
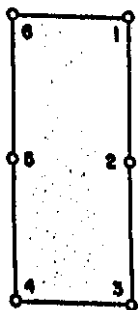
My Commission Expires:

November 30, 1992



Connie A. Tilghman
Notary Public

N



140359

BOOK 233 PAGE 069
OFFICIAL RECORDS
RECORDED AT THE RECORDS OF
NEW MONT EXPLORE
92 MAR 25 AM 12:28
EUREKA COUNTY, NEVADA
M.N. REBAL EATL. RECORDER
FILE NO. 140359
FEE \$ 25

CERTIFICATE OF LOCATION - NEVADA

THE UNDERSIGNED, hereby certifies that NEWMONT EXPLORATION LIMITED, by its Agent, the undersigned, does hereby locate the GIE 139 Lode Mining Claim on this 15th day of January, 1992, situated in the Unknown Mining District, Eureka County, Nevada.

Said Claim is located in the NE(SE) (Quarter) Section(s) 19(18) Township 34 North, Range 52 East, Mt. Diablo Mer., and is more particularly described as follows, to wit:

Beginning at the northeast corner post No. 1,

Thence, <u>500</u> feet in a <u>south</u> direction to Post No. 2, marked - <u>GIE 139 -2</u>
Thence, <u>500</u> feet in a <u>south</u> direction to Post No. 3, marked - <u>GIE 139 -3</u>
Thence, <u>600</u> feet in a <u>west</u> direction to Post No. 4, marked - <u>GIE 139 -4</u>
Thence, <u>500</u> feet in a <u>north</u> direction to Post No. 5, marked - <u>GIE 139 -5</u>
Thence, <u>500</u> feet in a <u>north</u> direction to Post No. 6, marked - <u>GIE 139 -6</u>
Thence, <u>600</u> feet in a <u>east</u> direction to Post No. 1, marked - <u>GIE 139 -1</u>

the point of beginning and all monuments being wood posts

The number of linear feet claimed in length along the course of the vein from the point of discovery is 10 feet in a north direction and 990 feet in a south direction, together with 300 feet on each side of the center of the vein or lode for the entire length of the claim.

The general course of the vein or lode is north and south

To tie this Claim to the Public Survey, begin at the Southeast corner, Section 12, Township 34 N., Range 51 E., Mt. Diablo Mer., and bear south, 4400 feet and east, 4150 feet to the northeast corner of this Claim.

The work of location consisted of making the maps as provided in NRS 517.040. Dated January 30 A.D., 1992, and filed in duplicate.

NEWMONT EXPLORATION LIMITED
P.O. Box 669
Carlin, Nevada 89822

By: Robert W. Schlichting
Its Agent
-Locator-

STATE OF WYOMING
COUNTY OF FREMONT) SS

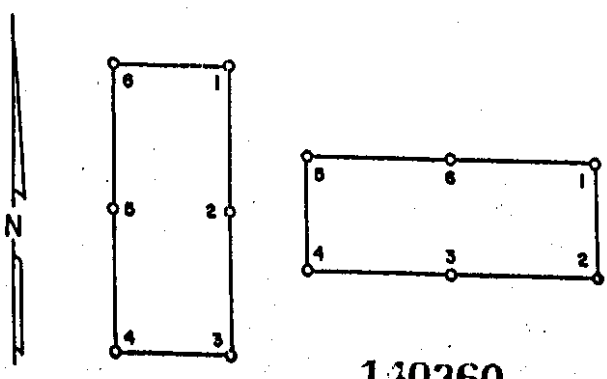
Sworn to and acknowledged before me this 13th day of February, 1992, by Robert W. Schlichting as Agent for Newmont Exploration Limited.

My Commission Expires:

November 30, 1992

Connie A. Tilghman Notary Public
County of Fremont State of Wyoming
My Commission Expires Nov. 30, 1992

Notary Public



140360

BOOK 233 PAGE 678
 OFFICIAL RECORDS
 RECORDED AT THE REQUEST OF
 Newmont Exploration
 92 MAR 25 AM 12:28
 EUREKA COUNTY, NEVADA
 M.N. REBAL EAT. RECORDED
 FILE NO. 140360 6-25

CERTIFICATE OF LOCATION - NEVADA

THE UNDERSIGNED, hereby certifies that NEWMONT EXPLORATION LIMITED, by its Agent, the undersigned, does hereby locate the GIE 140 Lode Mining Claim on this 15th day of January, 1992, situated in the Unknown Mining District, Eureka County, Nevada.

Said Claim is located in the SE (Quarter) Section(s) 18, Township 34 North, Range 52 East, Mt. Diablo Mer., and is more particularly described as follows, to wit:

Beginning at the northeast corner post No. 1,

- Thence, 750 feet in a south direction to Post No. 2, marked - GIE 140 -2
- Thence, 750 feet in a south direction to Post No. 3, marked - GIE 140 -3
- Thence, 600 feet in a west direction to Post No. 4, marked - GIE 140 -4
- Thence, 750 feet in a north direction to Post No. 5, marked - GIE 140 -5
- Thence, 750 feet in a north direction to Post No. 6, marked - GIE 140 -6
- Thence, 600 feet in a east direction to Post No. 1, marked - GIE 140 -1

the point of beginning and all monuments being wood posts

The number of linear feet claimed in length along the course of the vein from the point of discovery is 1490 feet in a north direction and 10 feet in a south direction, together with 300 feet on each side of the center of the vein or lode for the entire length of the claim.

The general course of the vein or lode is north and south.

To tie this Claim to the Public Survey, begin at the Southeast corner, Section 12, Township 34 N., Range 51 E., Mt. Diablo Mer., and bear south, 2900 feet and east, 4150 feet to the northeast corner of this Claim.

The work of location consisted of making the maps as provided in NRS 517.040. Dated January 30 A.D., 1992, and filed in duplicate.

NEWMONT EXPLORATION LIMITED
 P.O. Box 669
 Carlin, Nevada 89822

By: Robert W. Schlichting
 Its Agent
 -Locator-

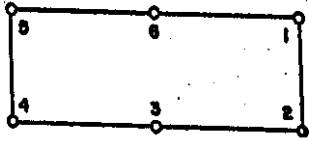
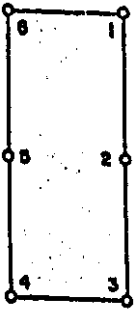
STATE OF WYOMING)
 COUNTY OF FREMONT) SS

Sworn to and acknowledged before me this 13th day of February, 1992, by Robert W. Schlichting as Agent for Newmont Exploration Limited.

Connie A. Tilghman
 Notary Public
 County of Fremont State of Wyoming
 My Commission Expires Nov. 30, 1992

My Commission Expires:
November 30, 1992

140361



140361

BOOK 233 PAGE 071
OFFICIAL RECORDS
RECORDED AT THE REQUEST OF
Newmont Exploration
92 MAR 25 AM 1:28
EUREKA COUNTY, NEVADA
H.M. REBALFATH, RECORDER
FILE NO. 140361
FEE \$ 6.25

CERTIFICATE OF LOCATION - NEVADA

THE UNDERSIGNED, hereby certifies that NEWMONT EXPLORATION LIMITED, by its Agent, the undersigned, does hereby locate the GIE 141 Lode Mining Claim on this 15th day of January, 1992, situated in the Unknown Mining District, Eureka County, Nevada.

Said Claim is located in the NE(SE) (Quarter) Section(s) 19(18) Township 34 North, Range 52 East, Mt. Diablo Mer., and is more particularly described as follows, to wit:

Beginning at the northeast corner post No. 1,

Thence, <u>500</u> feet in a <u>south</u> direction to Post No. 2, marked - <u>GIE 141 -2</u>
Thence, <u>500</u> feet in a <u>south</u> direction to Post No. 3, marked - <u>GIE 141 -3</u>
Thence, <u>600</u> feet in a <u>west</u> direction to Post No. 4, marked - <u>GIE 141 -4</u>
Thence, <u>500</u> feet in a <u>north</u> direction to Post No. 5, marked - <u>GIE 141 -5</u>
Thence, <u>500</u> feet in a <u>north</u> direction to Post No. 6, marked - <u>GIE 141 -6</u>
Thence, <u>600</u> feet in a <u>east</u> direction to Post No. 1, marked - <u>GIE 141 -1</u>

the point of beginning and all monuments being wood posts

The number of linear feet claimed in length along the course of the vein from the point of discovery is 10 feet in a north direction and 990 feet in a south direction, together with 300 feet on each side of the center of the vein or lode for the entire length of the claim.

The general course of the vein or lode is north and south.

To tie this Claim to the Public Survey, begin at the Southeast corner, Section 12, Township 34 N., Range 51 E., Mt. Diablo Mer., and bear south, 4400 feet and east, 4750 feet to the northeast corner of this Claim.

The work of location consisted of making the maps as provided in NRS 517.040. Dated January 30 A.D., 1992, and filed in duplicate.

NEWMONT EXPLORATION LIMITED
P.O. Box 669
Carlin, Nevada 89822

By: Robert W. Schlichting
Its Agent
-Locator-

STATE OF WYOMING)
COUNTY OF FREMONT) SS

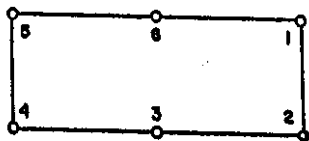
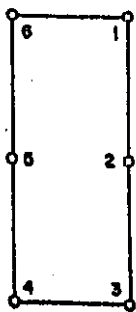
Sworn to and acknowledged before me this 13th day of February, 1992, by Robert W. Schlichting as Agent for Newmont Exploration Limited.

Connie A. Tilghman
Notary Public

My Commission Expires
November 30, 1992

Connie A. Tilghman Notary Public
County of Fremont State of Wyoming
My Commission Expires Nov. 30, 1992

N



140362

EUREKA COUNTY, NEVADA
M.N. REBALEATI, RECORDER
FILE NO. 140362
FEE \$7.25

92 MAR 25 AM 128

BOOK 233 PAGE 072
OFFICIAL RECORDS
RECORDED AT THE REQUEST OF
Newmont Exploration

CERTIFICATE OF LOCATION - NEVADA

THE UNDERSIGNED, hereby certifies that NEWMONT EXPLORATION LIMITED, by its Agent, the undersigned, does hereby locate the GIE 142 Lode Mining Claim on this 15th day of January, 1992, situated in the Unknown Mining District, Eureka County, Nevada.

Said Claim is located in the SE (Quarter) Section(s) 18, Township 34 North, Range 52 East, Mt. Diablo Mer., and is more particularly described as follows, to wit:

Beginning at the northeast corner post No. 1,

Thence, 750 feet in a south direction to Post No. 2, marked - GIE 142 -2
Thence, 750 feet in a south direction to Post No. 3, marked - GIE 142 -3
Thence, 600 feet in a west direction to Post No. 4, marked - GIE 142 -4
Thence, 750 feet in a north direction to Post No. 5, marked - GIE 142 -5
Thence, 750 feet in a north direction to Post No. 6, marked - GIE 142 -6
Thence, 600 feet in a east direction to Post No. 1, marked - GIE 142 -1

the point of beginning and all monuments being wood posts

The number of linear feet claimed in length along the course of the vein from the point of discovery is 1490 feet in a north direction and 10 feet in a south direction, together with 300 feet on each side of the center of the vein or lode for the entire length of the claim.

The general course of the vein or lode is north and south

To tie this Claim to the Public Survey, begin at the Southeast corner, Section 12, Township 34 N., Range 51 E., Mt. Diablo Mer., and bear south, 2900 feet and east, 4750 feet to the northeast corner of this Claim.

The work of location consisted of making the maps as provided in NRS 517.040. Dated January 30 A.D., 1992, and filed in duplicate.

NEWMONT EXPLORATION LIMITED
P.O. Box 669
Carlin, Nevada 89822

By: Robert W. Schlichting
Its Agent
-Locator-


STATE OF WYOMING)
COUNTY OF FREMONT) SS

Sworn to and acknowledged before me this 13th day of February, 1992, by Robert W. Schlichting as Agent for Newmont Exploration Limited.

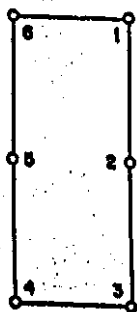
Connie A. Tilghman
Notary Public

My Commission Expires:

November 30, 1992



N



110363

BOOK 233 PAGE 073
 OFFICIAL RECORDS
 (RECORDED AT THE REQUEST OF)
 Plaintiff Exploration
 92 MAR 25 AM 12:28
 EUREKA COUNTY, NEVADA
 M.N. REBALANCE RECORDS
 FILE NO. 140363
 140363

CERTIFICATE OF LOCATION - NEVADA

THE UNDERSIGNED, hereby certifies that NEWMONT EXPLORATION LIMITED, by its Agent, the undersigned, does hereby locate the GIE 143 Lode Mining Claim on this 15th day of January, 1992, situated in the Unknown Mining District, Eureka County, Nevada.

Said Claim is located in the NE(SE)(NW)(SW) (Quarter) Section(s) 19(18)(20)(17), Township 34 North, Range 52 East, Mt. Diablo Mer., and is more particularly described as follows, to wit:

Beginning at the northeast corner post No. 1,

Thence, <u>500</u> feet in a <u>south</u> direction to Post No. 2, marked - <u>GIE 143 -2</u>
Thence, <u>500</u> feet in a <u>south</u> direction to Post No. 3, marked - <u>GIE 143 -3</u>
Thence, <u>600</u> feet in a <u>west</u> direction to Post No. 4, marked - <u>GIE 143 -4</u>
Thence, <u>500</u> feet in a <u>north</u> direction to Post No. 5, marked - <u>GIE 143 -5</u>
Thence, <u>500</u> feet in a <u>north</u> direction to Post No. 6, marked - <u>GIE 143 -6</u>
Thence, <u>600</u> feet in a <u>east</u> direction to Post No. 1, marked - <u>GIE 143 -1</u>

the point of beginning and all monuments being wood posts

The number of linear feet claimed in length along the course of the vein from the point of discovery is 10 feet in a north direction and 990 feet in a south direction, together with 300 feet on each side of the center of the vein or lode for the entire length of the claim.

The general course of the vein or lode is north and south

To tie this Claim to the Public Survey, begin at the Southeast corner, Section 12, Township 34 N., Range 51 E., Mt. Diablo Mer., and bear south, 4400 feet and east, 5350 feet to the northeast corner of this Claim.

The work of location consisted of making the maps as provided in NRS 517.040. Dated January 30 A.D., 1992, and filed in duplicate.

NEWMONT EXPLORATION LIMITED
 P.O. Box 669
 Carlin, Nevada 89822

By: Robert W. Schlichting
 Its Agent
 -Locator-

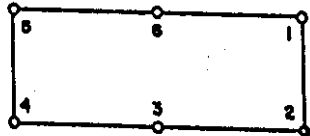
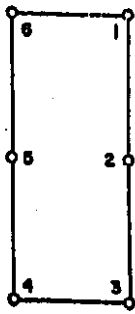
STATE OF WYOMING)
 COUNTY OF FREMONT) SS

Sworn to and acknowledged before me this 13th day of February, 1992, by Robert W. Schlichting as Agent for Newmont Exploration Limited.

Connie A. Tilghman Notary Public
 County of Fremont State of Wyoming
 My Commission Expires: November 30, 1992

Notary Public

N



140364

EUREKA COUNTY, NEVADA
M.N. REBALEATI, RECORDER
FILE NO. 140364
FEE \$ 25

92 MAR 25 AM 12:28

BOOK 233 PAGE 074
OFFICIAL RECORDS
RECORDED AT THE REQUEST OF
Newmont Exploration

CERTIFICATE OF LOCATION - NEVADA

THE UNDERSIGNED, hereby certifies that NEWMONT EXPLORATION LIMITED, by its Agent, the undersigned, does hereby locate the GIE 144 Lode Mining Claim on this 15th day of January, 1992, situated in the Unknown Mining District, Eureka County, Nevada.

Said Claim is located in the SE(SW) (Quarter) Section(s) 18(17), Township 34 North, Range 52 East, Mt. Diablo Mer., and is more particularly described as follows, to wit:

Beginning at the northeast corner post No. 1,

- Thence, 750 feet in a south direction to Post No. 2, marked - GIE 144 -2
- Thence, 750 feet in a south direction to Post No. 3, marked - GIE 144 -3
- Thence, 600 feet in a west direction to Post No. 4, marked - GIE 144 -4
- Thence, 750 feet in a north direction to Post No. 5, marked - GIE 144 -5
- Thence, 750 feet in a north direction to Post No. 6, marked - GIE 144 -6
- Thence, 600 feet in a east direction to Post No. 1, marked - GIE 144 -1

the point of beginning and all monuments being wood posts

The number of linear feet claimed in length along the course of the vein from the point of discovery is 1490 feet in a north direction and 10 feet in a south direction, together with 300 feet on each side of the center of the vein or lode for the entire length of the claim.

The general course of the vein or lode is north and south.

To tie this Claim to the Public Survey, begin at the Southeast corner, Section 12, Township 34 N., Range 51 E., Mt. Diablo Mer., and bear south, 2900 feet and east, 5350 feet to the northeast corner of this Claim.

The work of location consisted of making the maps as provided in NRS 517.040. Dated January 30 A.D., 1992, and filed in duplicate.

NEWMONT EXPLORATION LIMITED
P.O. Box 669
Carlin, Nevada 89822

By: Robert W. Schlichting
Its Agent
-Locator-

STATE OF WYOMING
COUNTY OF FREMONT) SS

Sworn to and acknowledged before me this 13th day of February, 1992, by Robert W. Schlichting as Agent for Newmont Exploration Limited.

Connie A. Tilghman Notary Public
County of Fremont State of Wyoming
My Commission Expires Nov. 30, 1992

My Commission Expires:
November 30, 1992