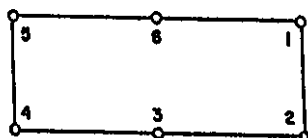
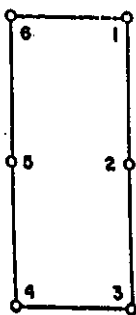


N



140298

EUREKA COUNTY, NEVADA  
M.N. REBALANCE, RECORDER  
FILE NO. 140298  
FEE \$ 25

BOOK 233 PAGE 008  
OFFICIAL RECORDS  
RECORDED AT THE REQUEST OF  
Newmont Exploration  
92 MAR 25 AM 12:26

CERTIFICATE OF LOCATION - NEVADA

THE UNDERSIGNED, hereby certifies that NEWMONT EXPLORATION LIMITED, by its Agent, the undersigned, does hereby locate the GIE 5 Lode Mining Claim on this 9th day of January, 1992, situated in the Unknown Mining District, Eureka County, Nevada.

Said Claim is located in the NW(SW) (Quarter) Section(s) 6(6) Township 34 North, Range 52 East, Mt. Diablo Mer., and is more particularly described as follows, to wit:

Beginning at the northeast corner post No. 1,

Thence, <u>750</u> feet in a <u>south</u> direction to Post No. 2, marked - <u>GIE 5</u> - <u>2</u>
Thence, <u>750</u> feet in a <u>south</u> direction to Post No. 3, marked - <u>GIE 5</u> - <u>3</u>
Thence, <u>600</u> feet in a <u>west</u> direction to Post No. 4, marked - <u>GIE 5</u> - <u>4</u>
Thence, <u>750</u> feet in a <u>north</u> direction to Post No. 5, marked - <u>GIE 5</u> - <u>5</u>
Thence, <u>750</u> feet in a <u>north</u> direction to Post No. 6, marked - <u>GIE 5</u> - <u>6</u>
Thence, <u>600</u> feet in a <u>east</u> direction to Post No. 1, marked - <u>GIE 5</u> - <u>1</u>

the point of beginning and all monuments being wood posts

The number of linear feet claimed in length along the course of the vein from the point of discovery is 10 feet in a north direction and 1490 feet in a south direction, together with 300 feet on each side of the center of the vein or lode for the entire length of the claim.

The general course of the vein or lode is north and south

To tie this Claim to the Public Survey, begin at the Northwest corner, Section 6, Township 34 N., Range 52 E., Mt. Diablo Mer., and bear south, 1400 feet and east, 1700 feet to the northeast corner of this Claim.

The work of location consisted of making the maps as provided in NRS 517.040. Dated January 30 A.D., 1992, and filed in duplicate.

NEWMONT EXPLORATION LIMITED  
P.O. Box 669  
Carlin, Nevada 89822


By: Robert W. Schlichting  
Its Agent  
-Locator-

STATE OF WYOMING )  
COUNTY OF FREMONT ) SS

Sworn to and acknowledged before me this 13th day of February 1992, by Robert W. Schlichting as Agent for Newmont Exploration Limited.

My Commission Expires:

November 30, 1992



Notary Public