

140378

NOTICE OF LOCATION OF LODE MINING CLAIM

KNOWN ALL PERSONS BY THESE PRESENTS THAT:

Homestake Mining Company of California  
650 California Street  
San Francisco, CA 94108

HEREBY CLAIMS THIS GROUND AS A LODE MINING CLAIM.

THE NAME OF THE CLAIM IS THE FAILED TO FILE # 1

THE CLAIM IS 1500 FEET IN LENGTH AND 600 FEET IN WIDTH. FROM THIS LOCATION MONUMENT THE CLAIM EXTENDS 1490 / 1480 FEET IN A SOUTH DIRECTION AND 10 20 FEET IN A NORTH DIRECTION TOGETHER WITH 300 FEET ON EITHER SIDE OF THE CENTER OF THIS CLAIM. THIS LOCATION MONUMENT IS SITUATED IN SECTION 18, TOWNSHIP 34N, RANGE 51E, EUREKA COUNTY, STATE OF NEVADA.

LOCATED ON THE 29th DAY OF MARCH, 1992.

HOMESTAKE MINING COMPANY OF CALIFORNIA

BY Sam E. Monteleone, AGENT

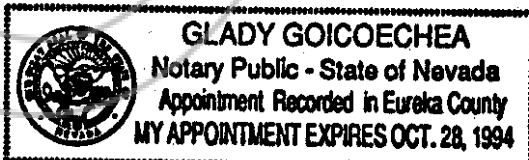
STATE OF NEVADA )  
County of Eureka ) ss:

On this 30th day of March, 1992, personally appeared before me, a notary public, Sam E. Monteleone, an agent of Homestake Mining Company of California, a California corporation, who acknowledged he executed the above instrument on behalf of said corporation.

Glady Goicoechea  
NOTARY PUBLIC

My Commission Expires: Oct. 28, 1994

[SEAL]



BOOK 233 PAGE 191  
RECORDED AT THE REQUEST OF  
Homestake Mining  
EUREKA COUNTY, NEVADA  
M.N. REBALANCE, RECORDER  
FILE NO. 140378  
FEE \$ 500  
92 MAR 31 NO 46

140379

NOTICE OF LOCATION OF LODE MINING CLAIM

KNOWN ALL PERSONS BY THESE PRESENTS THAT:

Homestake Mining Company of California  
650 California Street  
San Francisco, CA 94108

HEREBY CLAIMS THIS GROUND AS A LODE MINING CLAIM.

THE NAME OF THE CLAIM IS THE FAILED TO FILE # 2

THE CLAIM IS 1500 FEET IN LENGTH AND 600 FEET IN WIDTH. FROM THIS LOCATION MONUMENT THE CLAIM EXTENDS 1490 1480 FEET IN A NORTH DIRECTION AND 4020 FEET IN A SOUTH DIRECTION TOGETHER WITH 300 FEET ON EITHER SIDE OF THE CENTER OF THIS CLAIM. THIS LOCATION MONUMENT IS SITUATED IN SECTION 18, TOWNSHIP 34N, RANGE 51E, EUREKA COUNTY, STATE OF NEVADA.

LOCATED ON THE 29<sup>th</sup> DAY OF MARCH, 1992.

HOMESTAKE MINING COMPANY OF CALIFORNIA

BY Sam E. Montekere, AGENT

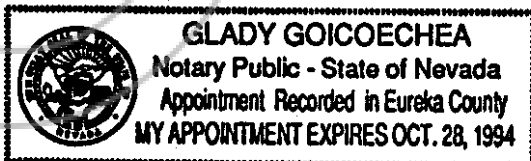
STATE OF NEVADA )  
County of Eureka ) ss:

On this 30<sup>th</sup> day of March 1992, personally appeared before me, a notary public, Sam E. Montekere, an agent of Homestake Mining Company of California, a California corporation, who acknowledged he executed the above instrument on behalf of said corporation.

Glady Goicoechea  
NOTARY PUBLIC

My Commission Expires: Oct. 28, 1994

[SEAL]



BOOK 233 PAGE 192  
OFFICIAL RECORDS  
RECORDED AT THE REQUEST OF  
Homestake  
92 MAR 31 AMO:46  
EUREKA COUNTY, NEVADA  
M.N. REBAL EATL. RECORDER  
FILE NO. 140379 FEE \$5.00

140380

NOTICE OF LOCATION OF LODE MINING CLAIM

KNOWN ALL PERSONS BY THESE PRESENTS THAT:

Homestake Mining Company of California  
650 California Street  
San Francisco, CA 94108

HEREBY CLAIMS THIS GROUND AS A LODE MINING CLAIM.

THE NAME OF THE CLAIM IS THE FAILED TO FILE # 3

THE CLAIM IS 1500 FEET IN LENGTH AND 600 FEET IN WIDTH. FROM THIS LOCATION MONUMENT THE CLAIM EXTENDS 1499/1500 FEET IN A SOUTH DIRECTION AND 1020 FEET IN A NORTH DIRECTION TOGETHER WITH 300 FEET ON EITHER SIDE OF THE CENTER OF THIS CLAIM. THIS LOCATION MONUMENT IS SITUATED IN SECTION 18, TOWNSHIP 34N, RANGE 51E, EUREKA COUNTY, STATE OF NEVADA.

LOCATED ON THE 29<sup>th</sup> DAY OF MARCH, 1992.

10:44 am

HOMESTAKE MINING COMPANY OF CALIFORNIA

BY Sam E. Monteleone, AGENT

STATE OF NEVADA

County of Eureka

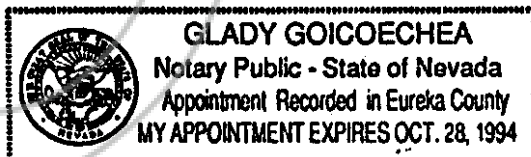
ss:

On this 30<sup>th</sup> day of March, 1992, personally appeared before me, a notary public, Sam E. Monteleone, an agent of Homestake Mining Company of California, a California corporation, who acknowledged he executed the above instrument on behalf of said corporation.

Glady Goicoechea  
NOTARY PUBLIC

My Commission Expires: Oct. 28, 1994

[SEAL]



140380

BOOK 233 PAGE 193  
OFFICIAL RECORDS  
RECORDED AT THE REQUEST OF  
Homestake  
Mining  
92 MAR 31 AM 4:47  
EUREKA COUNTY, NEVADA  
M.N. REBALEATI, RECORDER  
FILE NO. 500

140381

NOTICE OF LOCATION OF LODE MINING CLAIM

KNOWN ALL PERSONS BY THESE PRESENTS THAT:

Homestake Mining Company of California  
650 California Street  
San Francisco, CA 94108

HEREBY CLAIMS THIS GROUND AS A LODE MINING CLAIM.

THE NAME OF THE CLAIM IS THE FAILED TO FILE # 4.

THE CLAIM IS 1500 FEET IN LENGTH AND 600 FEET IN WIDTH. FROM THIS LOCATION MONUMENT THE CLAIM EXTENDS 1490 FEET IN A EAST DIRECTION AND 10 FEET IN A WEST DIRECTION TOGETHER WITH 300 FEET ON EITHER SIDE OF THE CENTER OF THIS CLAIM. THIS LOCATION MONUMENT IS SITUATED IN SECTION 18, TOWNSHIP 34N, RANGE 51E, EUREKA COUNTY, STATE OF NEVADA.

LOCATED ON THE 29<sup>th</sup> DAY OF MARCH, 1992.

10:55am

HOMESTAKE MINING COMPANY OF CALIFORNIA

BY Sam E. Monteleone  
AGENT

STATE OF NEVADA

County of Eureka

ss:

On this 30<sup>th</sup> day of March, 1992, personally appeared before me, a notary public, Sam E. Monteleone, an agent of Homestake Mining Company of California, a California corporation, who acknowledged he executed the above instrument on behalf of said corporation.

Glady Goicoechea  
NOTARY PUBLIC

My Commission Expires: Oct. 28, 1994

[SEAL]



BOOK 233 PAGE 194  
OFFICIAL RECORDS  
RECORDED AT THE REQUEST OF  
Homestake Mining  
92 MAR 31 NO 47  
EUREKA COUNTY, NEVADA  
M.N. REBALCATTI, RECORDER  
FILE NO. 140381 FEE \$5.00

BOOK 233 PAGE 194

140382

NOTICE OF LOCATION OF LODE MINING CLAIM

KNOWN ALL PERSONS BY THESE PRESENTS THAT:

Homestake Mining Company of California  
650 California Street  
San Francisco, CA 94108

HEREBY CLAIMS THIS GROUND AS A LODE MINING CLAIM.

THE NAME OF THE CLAIM IS THE FAILED TO FILE # 5

THE CLAIM IS 1500 FEET IN LENGTH AND 600 FEET IN WIDTH. FROM THIS LOCATION MONUMENT THE CLAIM EXTENDS 1490 FEET IN A SOUTH DIRECTION AND 10 FEET IN A NORTH DIRECTION TOGETHER WITH 300 FEET ON EITHER SIDE OF THE CENTER OF THIS CLAIM. THIS LOCATION MONUMENT IS SITUATED IN SECTION 18, TOWNSHIP 34N, RANGE 51E, EUREKA COUNTY, STATE OF NEVADA.

LOCATED ON THE 29<sup>TH</sup> DAY OF MARCH, 1992.

11:22 AM

HOMESTAKE MINING COMPANY OF CALIFORNIA

BY Sam E. Monteleone, AGENT

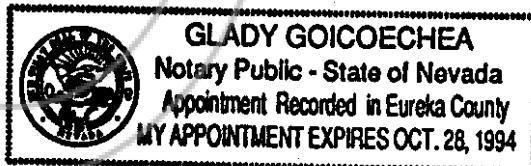
STATE OF NEVADA )  
County of Eureka ) ss:

On this 30<sup>th</sup> day of March, 1992, personally appeared before me, a notary public, Sam E. Monteleone, an agent of Homestake Mining Company of California, a California corporation, who acknowledged he executed the above instrument on behalf of said corporation.

Glady Goicoechea  
NOTARY PUBLIC

My Commission Expires: Oct. 28, 1994

[SEAL]



BOOK 233 PAGE 195  
OFFICIAL RECORDS  
RECORDED AT THE REQUEST OF  
Homestake Mining  
92 MAR 31 NO 47  
EUREKA COUNTY, NEVADA  
M.N. REBATEAL. RECORDER  
FILE NO. 140382  
FEE \$500

## NOTICE OF LOCATION OF LODE MINING CLAIM

KNOWN ALL PERSONS BY THESE PRESENTS THAT:

Homestake Mining Company of California  
 650 California Street  
 San Francisco, CA 94108

HEREBY CLAIMS THIS GROUND AS A LODE MINING CLAIM.

THE NAME OF THE CLAIM IS THE FAILED TO FILE # 6

THE CLAIM IS 1500 FEET IN LENGTH AND 600 FEET IN WIDTH. FROM THIS LOCATION MONUMENT THE CLAIM EXTENDS 1485 1490 FEET IN A SOUTH DIRECTION AND 10 15 FEET IN A NORTH DIRECTION TOGETHER WITH 300 FEET ON EITHER SIDE OF THE CENTER OF THIS CLAIM. THIS LOCATION MONUMENT IS SITUATED IN SECTION 18, TOWNSHIP 34N, RANGE 51E, EUREKA COUNTY, STATE OF NEVADA.

LOCATED ON THE 22<sup>nd</sup> DAY OF MARCH, 1992.11:27 am

HOMESTAKE MINING COMPANY OF CALIFORNIA

BY Sam E. Monteleone  
 , AGENT

STATE OF NEVADA )

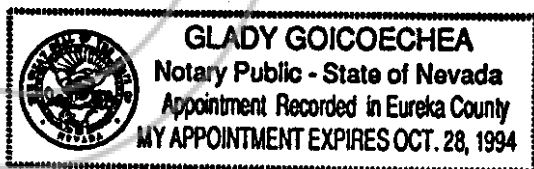
County of Eureka ) ss:

On this 30<sup>th</sup> day of March, 1992, personally appeared before me, a notary public, Sam E. Monteleone, an agent of Homestake Mining Company of California, a California corporation, who acknowledged he executed the above instrument on behalf of said corporation.

Glady Goicoechea  
 NOTARY PUBLIC

My Commission Expires: Oct. 28, 1994

[SEAL]



BOOK 233 PAGE 196  
 OFFICIAL RECORDS  
 RECORDED AT THE REQUEST OF  
Homestake  
Mining  
 EUREKA COUNTY, NEVADA  
 M.N. REBAL EATL. RECORDER  
 FILE NO. 140383  
 92 MAR 31 AMO 47  
 FEE \$ 5.00



140384

NOTICE OF LOCATION OF LODE MINING CLAIM

KNOWN ALL PERSONS BY THESE PRESENTS THAT:

Homestake Mining Company of California  
650 California Street  
San Francisco, CA 94108

HEREBY CLAIMS THIS GROUND AS A LODE MINING CLAIM.

THE NAME OF THE CLAIM IS THE FAILED TO FILE # 7

THE CLAIM IS 1500 FEET IN LENGTH AND 600 FEET IN WIDTH. FROM THIS LOCATION MONUMENT THE CLAIM EXTENDS 1490/1485 FEET IN A SOUTH DIRECTION AND 10 15 FEET IN A NORTH DIRECTION TOGETHER WITH 300 FEET ON EITHER SIDE OF THE CENTER OF THIS CLAIM. THIS LOCATION MONUMENT IS SITUATED IN SECTION 18, TOWNSHIP 34N, RANGE 51E, EUREKA COUNTY, STATE OF NEVADA.

LOCATED ON THE 29<sup>th</sup> DAY OF MARCH, 1992.

11:34am

HOMESTAKE MINING COMPANY OF CALIFORNIA

Sam E. Monteleone  
AGENT

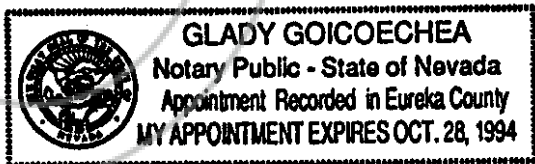
STATE OF NEVADA )  
County of Eureka ) ss:

On this 30<sup>th</sup> day of March, 1992, personally appeared before me, a notary public, Sam E. Monteleone an agent of Homestake Mining Company of California, a California corporation, who acknowledged he executed the above instrument on behalf of said corporation.

Glady Goicoechea  
NOTARY PUBLIC

My Commission Expires: Oct. 28, 1994

[SEAL]



140384

BOOK 233 PAGE 197  
OFFICIAL RECORDS  
RECORDED AT THE REQUEST OF  
Homestake  
92 MAR 31 AM 4:47  
EUREKA COUNTY, NEVADA  
M.M. REBALEATI, RECORDER  
FILE NO. 5500

140385

NOTICE OF LOCATION OF LODE MINING CLAIM

KNOWN ALL PERSONS BY THESE PRESENTS THAT:

Homestake Mining Company of California  
650 California Street  
San Francisco, CA 94108

HEREBY CLAIMS THIS GROUND AS A LODE MINING CLAIM.

THE NAME OF THE CLAIM IS THE FAILED TO FILE # 8

THE CLAIM IS 1500 FEET IN LENGTH AND 600 FEET IN WIDTH. FROM THIS LOCATION MONUMENT THE CLAIM EXTENDS 1400 1485 FEET IN A SOUTH DIRECTION AND 10 15 FEET IN A NORTH DIRECTION TOGETHER WITH 300 FEET ON EITHER SIDE OF THE CENTER OF THIS CLAIM. THIS LOCATION MONUMENT IS SITUATED IN SECTION 18, TOWNSHIP 34N, RANGE 51E, EUREKA COUNTY, STATE OF NEVADA.

LOCATED ON THE 29<sup>th</sup> DAY OF MARCH, 1992.

12:13 pm

HOMESTAKE MINING COMPANY OF CALIFORNIA

BY James Monteleone  
AGENT

STATE OF NEVADA )

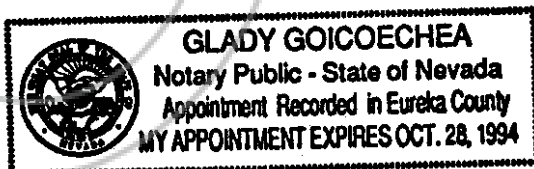
County of Eureka ) ss:

On this 30<sup>th</sup> day of March, 1992, personally appeared before me, a notary public, \_\_\_\_\_, an agent of Homestake Mining Company of California, a California corporation, who acknowledged he executed the above instrument on behalf of said corporation.

Glady Goicoechea  
NOTARY PUBLIC

My Commission Expires: Oct. 28, 1994

[SEAL]



BOOK 233 PAGE 198  
OFFICIAL RECORDS  
RECORDED AT THE REQUEST OF  
Homestake  
92 MAR 31 AM 47  
EUREKA COUNTY, NEVADA  
M.N. REGALATI, RECORDER  
FILE NO. 140385  
FEE \$ 5.00



140386  
NOTICE OF LOCATION OF LODE MINING CLAIM

KNOWN ALL PERSONS BY THESE PRESENTS THAT:

Homestake Mining Company of California  
650 California Street  
San Francisco, CA 94108

HEREBY CLAIMS THIS GROUND AS A LODE MINING CLAIM.

THE NAME OF THE CLAIM IS THE FAILED TO FILE # 9

THE CLAIM IS 1500 FEET IN LENGTH AND 600 FEET IN WIDTH. FROM THIS LOCATION MONUMENT THE CLAIM EXTENDS 1490 / 485 FEET IN A WEST DIRECTION AND 10 15 FEET IN A EAST DIRECTION TOGETHER WITH 300 FEET ON EITHER SIDE OF THE CENTER OF THIS CLAIM. THIS LOCATION MONUMENT IS SITUATED IN SECTION 18, TOWNSHIP 34N, RANGE 51E, EUREKA COUNTY, STATE OF NEVADA.

LOCATED ON THE 29<sup>TH</sup> DAY OF MARCH, 1992.  
11:46 am

HOMESTAKE MINING COMPANY OF CALIFORNIA

BY Sam E. Monteleone, AGENT

STATE OF NEVADA

County of Eureka

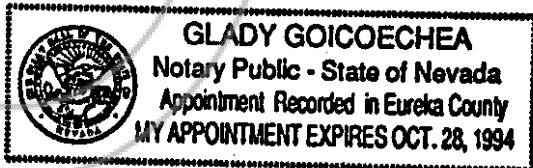
ss:

On this 30<sup>th</sup> day of March 1992, personally appeared before me, a notary public, Sam E. Monteleone, an agent of Homestake Mining Company of California, a California corporation, who acknowledged he executed the above instrument on behalf of said corporation.

Glady Goicoechea  
NOTARY PUBLIC

My Commission Expires: Oct. 28, 1994

[SEAL]



BOOK 233 PAGE 99  
OFFICIAL RECORDS  
RECORDED AT THE REQUEST OF  
Homestake Mining  
92 MAR 31 AM 4:17  
EUREKA COUNTY, NEVADA  
M.M. REBALEATI, RECORDER  
FILE NO. 140386  
FEE \$7.00

## NOTICE OF LOCATION OF LODE MINING CLAIM

KNOWN ALL PERSONS BY THESE PRESENTS THAT:

Homestake Mining Company of California  
 650 California Street  
 San Francisco, CA 94108

HEREBY CLAIMS THIS GROUND AS A LODE MINING CLAIM.

THE NAME OF THE CLAIM IS THE FAILED TO FILE # 10

THE CLAIM IS 1500 FEET IN LENGTH AND 600 FEET IN WIDTH. FROM THIS LOCATION MONUMENT THE CLAIM EXTENDS 1490 1485 FEET IN A EAST DIRECTION AND 10 15 FEET IN A WEST DIRECTION TOGETHER WITH 300 FEET ON EITHER SIDE OF THE CENTER OF THIS CLAIM. THIS LOCATION MONUMENT IS SITUATED IN SECTION 18, TOWNSHIP 34N, RANGE 51E, EUREKA COUNTY, STATE OF NEVADA.

LOCATED ON THE 29<sup>TH</sup> DAY OF MARCH, 1992.

11:48 am

HOMESTAKE MINING COMPANY OF CALIFORNIA

BY Sam E. Monteleone, AGENT

STATE OF NEVADA

County of Eureka ) ss:

On this 30<sup>th</sup> day of March, 1992, personally appeared before me, a notary public, Sam E. Monteleone, an agent of Homestake Mining Company of California, a California corporation, who acknowledged he executed the above instrument on behalf of said corporation.

Glady Goicoechea  
NOTARY PUBLICMy Commission Expires: Oct. 28, 1994

[SEAL]



BOOK 233 PAGE 200  
 OFFICIAL RECORDS  
 RECORDED AT THE REQUEST OF  
 Homestake Mining  
 92 MAR 31 AM 4:17  
 EUREKA COUNTY, NEVADA  
 M.N. REBALEATI, RECORDER  
 FILE NO. 140387  
 FEE \$500

140388

NOTICE OF LOCATION OF LODE MINING CLAIM

KNOWN ALL PERSONS BY THESE PRESENTS THAT:

Homestake Mining Company of California  
650 California Street  
San Francisco, CA 94108

HEREBY CLAIMS THIS GROUND AS A LODE MINING CLAIM.

THE NAME OF THE CLAIM IS THE FAILED TO FILE # 11

THE CLAIM IS 1500 FEET IN LENGTH AND 600 FEET IN WIDTH. FROM THIS LOCATION MONUMENT THE CLAIM EXTENDS 1490 1435 FEET IN A SOUTH DIRECTION AND 10-15 FEET IN A NORTH DIRECTION TOGETHER WITH 300 FEET ON EITHER SIDE OF THE CENTER OF THIS CLAIM. THIS LOCATION MONUMENT IS SITUATED IN SECTION 18, TOWNSHIP 34N, RANGE 51E, EUREKA COUNTY, STATE OF NEVADA.

LOCATED ON THE 29<sup>TH</sup> DAY OF MARCH, 1992.

12:23 p.m.

HOMESTAKE MINING COMPANY OF CALIFORNIA

BY Jane E Monteleone, AGENT

STATE OF NEVADA

County of Eureka

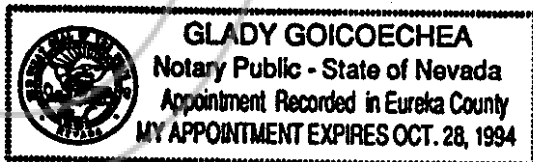
ss:

On this 30<sup>th</sup> day of March, 1992, personally appeared before me, a notary public, Same Monteleone, an agent of Homestake Mining Company of California, a California corporation, who acknowledged he executed the above instrument on behalf of said corporation.

Glady Goicoechea  
NOTARY PUBLIC

My Commission Expires: Oct. 28, 1994

[SEAL]



BOOK 233 PAGE 201  
EUREKA COUNTY, NEVADA  
M.N. REBALEATI, RECORDER  
FILE NO. 140388  
FEE \$200  
92 MAR 31 AM 4:17  
Homestake Mining

BOOK 233 PAGE 201

140389

NOTICE OF LOCATION OF LODE MINING CLAIM

KNOWN ALL PERSONS BY THESE PRESENTS THAT:

Homestake Mining Company of California  
650 California Street  
San Francisco, CA 94108

HEREBY CLAIMS THIS GROUND AS A LODE MINING CLAIM.

THE NAME OF THE CLAIM IS THE FAILED TO FILE # 12

THE CLAIM IS 1500 FEET IN LENGTH AND 600 FEET IN WIDTH. FROM THIS LOCATION MONUMENT THE CLAIM EXTENDS 1490/485 FEET IN A SOUTH DIRECTION AND 15 10 FEET IN A NORTH DIRECTION TOGETHER WITH 300 FEET ON EITHER SIDE OF THE CENTER OF THIS CLAIM. THIS LOCATION MONUMENT IS SITUATED IN SECTION 18, TOWNSHIP 34N, RANGE 51E, EUREKA COUNTY, STATE OF NEVADA.

LOCATED ON THE 29<sup>TH</sup> DAY OF MARCH, 1992.  
12:32 PM

HOMESTAKE MINING COMPANY OF CALIFORNIA

BY Sam E. Monteleone, AGENT

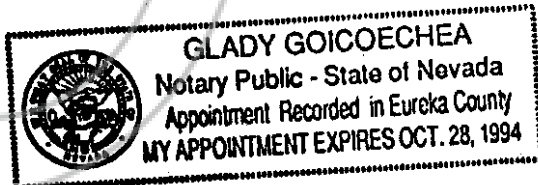
STATE OF NEVADA )  
County of Eureka ) ss:

On this 30<sup>th</sup> day of March, 1992, personally appeared before me, a notary public, Sam E. Monteleone, an agent of Homestake Mining Company of California, a California corporation, who acknowledged he executed the above instrument on behalf of said corporation.

Glady Goicoechea  
NOTARY PUBLIC

My Commission Expires: Oct. 28, 1994

[SEAL]



EUREKA COUNTY, NEVADA  
M. M. REBALEATI, RECORDER  
FILE NO. 140389  
FEE \$500

BOOK 233 PAGE 202  
OFFICIAL RECORDS  
RECORDED AT THE REQUEST OF  
Homestake Mining  
92 MAR 31 AMO 47

## NOTICE OF LOCATION OF LODE MINING CLAIM

KNOWN ALL PERSONS BY THESE PRESENTS THAT:

Homestake Mining Company of California  
 650 California Street  
 San Francisco, CA 94108

HEREBY CLAIMS THIS GROUND AS A LODE MINING CLAIM.

THE NAME OF THE CLAIM IS THE FAILED TO FILE # 13

THE CLAIM IS 1500 FEET IN LENGTH AND 600 FEET IN WIDTH. FROM THIS LOCATION MONUMENT THE CLAIM EXTENDS 1490/1485 FEET IN A SOUTH DIRECTION AND 10-15 FEET IN A NORTH DIRECTION TOGETHER WITH 300 FEET ON EITHER SIDE OF THE CENTER OF THIS CLAIM. THIS LOCATION MONUMENT IS SITUATED IN SECTION 18, TOWNSHIP 34N, RANGE 51E, EUREKA COUNTY, STATE OF NEVADA.

LOCATED ON THE 29<sup>TH</sup> DAY OF MARCH, 1992.12:38pm

HOMESTAKE MINING COMPANY OF CALIFORNIA

BY Sam E. Monteleone, AGENT

STATE OF NEVADA

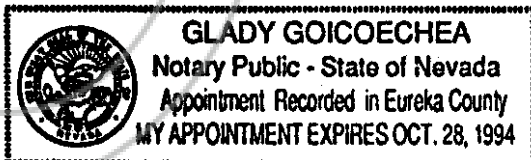
County of Eureka

) ss:

On this 30<sup>th</sup> day of March, 1992, personally appeared before me, a notary public, Sam E. Monteleone an agent of Homestake Mining Company of California, a California corporation, who acknowledged he executed the above instrument on behalf of said corporation.

Glady Goicoechea  
NOTARY PUBLICMy Commission Expires: Oct. 28, 1994

[SEAL]



EUREKA COUNTY, NEVADA  
 M.N. REBALEATI, RECORDER  
 FILE NO. 140390  
 FEE \$ 6.00

BOOK 233 PAGE 203  
 OFFICIAL RECORDS  
 RECORDED AT THE REQUEST OF  
Homestake Mining  
92 MAR 31 AM 4:47

140391

NOTICE OF LOCATION OF LODE MINING CLAIM

KNOWN ALL PERSONS BY THESE PRESENTS THAT:

Homestake Mining Company of California  
650 California Street  
San Francisco, CA 94108

HEREBY CLAIMS THIS GROUND AS A LODE MINING CLAIM.

THE NAME OF THE CLAIM IS THE FAILED TO FILE # 14

THE CLAIM IS 1500 FEET IN LENGTH AND 600 FEET IN WIDTH. FROM THIS LOCATION MONUMENT THE CLAIM EXTENDS 1490-1480 FEET IN A SOUTH DIRECTION AND 10-20 FEET IN A NORTH DIRECTION TOGETHER WITH 300 FEET ON EITHER SIDE OF THE CENTER OF THIS CLAIM. THIS LOCATION MONUMENT IS SITUATED IN SECTION 18, TOWNSHIP 34N, RANGE 51E, EUREKA COUNTY, STATE OF NEVADA.

LOCATED ON THE 29th DAY OF MARCH, 1992.

HOMESTAKE MINING COMPANY OF CALIFORNIA

BY Sam E. Monteleone  
AGENT

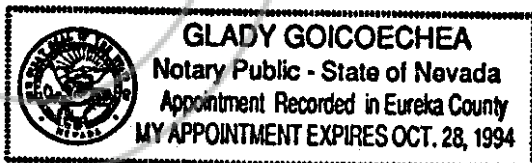
STATE OF NEVADA )  
County of Eureka ) ss:

On this 30th day of March 1992, personally appeared before me, a notary public, Sam E. Monteleone, an agent of Homestake Mining Company of California, a California corporation, who acknowledged he executed the above instrument on behalf of said corporation.

Glady Goicoechea  
NOTARY PUBLIC

My Commission Expires: Oct. 28, 1994

[SEAL]



BOOK 233 PAGE 204  
OFFICIAL RECORDS  
RECORDED AT THE REQUEST OF  
Homestake Mining  
92 MAR 31 AM 4:47  
EUREKA COUNTY, NEVADA  
M.N. REBALEATI, RECORDER  
FILE # 103391 FEE \$ 500



140392

NOTICE OF LOCATION OF LODE MINING CLAIM

KNOWN ALL PERSONS BY THESE PRESENTS THAT:

Homestake Mining Company of California  
650 California Street  
San Francisco, CA 94108

HEREBY CLAIMS THIS GROUND AS A LODE MINING CLAIM.

THE NAME OF THE CLAIM IS THE FAILED TO FILE # 15

THE CLAIM IS 1500 FEET IN LENGTH AND 600 FEET IN WIDTH. FROM THIS LOCATION MONUMENT THE CLAIM EXTENDS 490 1480 FEET IN A NORTH DIRECTION AND 1020 FEET IN A SOUTH DIRECTION TOGETHER WITH 300 FEET ON EITHER SIDE OF THE CENTER OF THIS CLAIM. THIS LOCATION MONUMENT IS SITUATED IN SECTION 18, TOWNSHIP 34N, RANGE 51E, EUREKA COUNTY, STATE OF NEVADA.

LOCATED ON THE 29<sup>th</sup> DAY OF MARCH, 1992.

HOMESTAKE MINING COMPANY OF CALIFORNIA

BY Sam E. Monteleone, AGENT

STATE OF NEVADA

County of Eureka

) ss:

On this 30<sup>th</sup> day of March, 1992, personally appeared before me, a notary public, Sam E. Monteleone, an agent of Homestake Mining Company of California, a California corporation, who acknowledged he executed the above instrument on behalf of said corporation.

Glady Goicoechea  
NOTARY PUBLIC

My Commission Expires: Oct. 28, 1994

[SEAL]



BOOK 233 PAGE 205  
OFFICIAL RECORDS  
RECORDED AT THE REQUEST OF  
Homestake Mining  
92 MAR 31 AM 47  
EUREKA COUNTY, NEVADA  
M.N. REBALEATI, RECORDER  
FILE NO. 140392  
FEE \$ 5.00

BOOK 233 PAGE 205

140393

NOTICE OF LOCATION OF LODE MINING CLAIM

KNOWN ALL PERSONS BY THESE PRESENTS THAT:

Homestake Mining Company of California  
650 California Street  
San Francisco, CA 94108

HEREBY CLAIMS THIS GROUND AS A LODE MINING CLAIM.

THE NAME OF THE CLAIM IS THE FAILED TO FILE # 16.

THE CLAIM IS 1500 FEET IN LENGTH AND 600 FEET IN WIDTH. FROM THIS LOCATION MONUMENT THE CLAIM EXTENDS 1490 1480 FEET IN A SOUTH DIRECTION AND 10 20 FEET IN A NORTH DIRECTION TOGETHER WITH 300 FEET ON EITHER SIDE OF THE CENTER OF THIS CLAIM. THIS LOCATION MONUMENT IS SITUATED IN SECTION 18, TOWNSHIP 34N, RANGE 51E, EUREKA COUNTY, STATE OF NEVADA.

LOCATED ON THE 29<sup>th</sup> DAY OF MARCH, 1992.

HOMESTAKE MINING COMPANY OF CALIFORNIA

BY Sam E. Monteleone, AGENT

STATE OF NEVADA )  
County of Eureka ) ss:

On this 30<sup>th</sup> day of March 1992, personally appeared before me, a notary public, Sam E. Monteleone an agent of Homestake Mining Company of California, a California corporation, who acknowledged he executed the above instrument on behalf of said corporation.

Glady Goicoechea  
NOTARY PUBLIC

My Commission Expires: Oct. 28, 1994

[SEAL]



110393

EUREKA COUNTY, NEVADA  
M.N. REBALANCE, RECORDER  
FILE NO. 500

BOOK 233 PAGE 206  
OFFICIAL RECORDS  
RECORDED AT THE REQUEST OF  
Homestake Mining  
92 MAR 31 AM 4:17

140394

NOTICE OF LOCATION OF LODE MINING CLAIM

KNOWN ALL PERSONS BY THESE PRESENTS THAT:

Homestake Mining Company of California  
650 California Street  
San Francisco, CA 94108

HEREBY CLAIMS THIS GROUND AS A LODE MINING CLAIM.

THE NAME OF THE CLAIM IS THE FAILED TO FILE # 17

THE CLAIM IS 1500 FEET IN LENGTH AND 600 FEET IN WIDTH. FROM THIS LOCATION MONUMENT THE CLAIM EXTENDS 1490 FEET IN A NORTH DIRECTION AND 1020 FEET IN A SOUTH DIRECTION TOGETHER WITH 300 FEET ON EITHER SIDE OF THE CENTER OF THIS CLAIM. THIS LOCATION MONUMENT IS SITUATED IN SECTION 18, TOWNSHIP 34N, RANGE 51E, EUREKA COUNTY, STATE OF NEVADA.

LOCATED ON THE 29<sup>th</sup> DAY OF MARCH, 1992.

HOMESTAKE MINING COMPANY OF CALIFORNIA

BY Sam E Montekone, AGENT

STATE OF NEVADA

County of Eureka

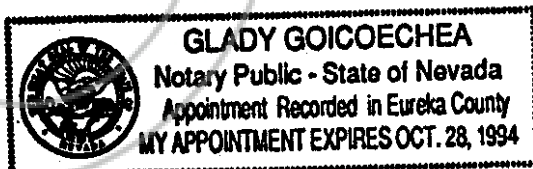
) ss:

On this 30<sup>th</sup> day of March, 1992, personally appeared before me, a notary public, Sam E Montekone, an agent of Homestake Mining Company of California, a California corporation, who acknowledged he executed the above instrument on behalf of said corporation.

Glady Goicoechea  
NOTARY PUBLIC

My Commission Expires: Oct. 28, 1994

[SEAL]



140394

EUREKA COUNTY, NEVADA  
M.N. REBALEATI, RECORDER  
FILE NO. 500

BOOK-233 PAGE-207  
OFFICIAL RECORDS  
RECORDED AT THE REQUEST OF  
Homestake Mining  
92 MAR 31 AM 4:47

140395

NOTICE OF LOCATION OF LODE MINING CLAIM

KNOWN ALL PERSONS BY THESE PRESENTS THAT:

Homestake Mining Company of California  
650 California Street  
San Francisco, CA 94108

HEREBY CLAIMS THIS GROUND AS A LODE MINING CLAIM.

THE NAME OF THE CLAIM IS THE FAILED TO FILE # 18

THE CLAIM IS 1500 FEET IN LENGTH AND 600 FEET IN WIDTH. FROM THIS LOCATION MONUMENT THE CLAIM EXTENDS 1490-1480 FEET IN A SOUTH DIRECTION AND 10-20 FEET IN A NORTH DIRECTION TOGETHER WITH 300 FEET ON EITHER SIDE OF THE CENTER OF THIS CLAIM. THIS LOCATION MONUMENT IS SITUATED IN SECTION 18, TOWNSHIP 34N, RANGE 51E, EUREKA COUNTY, STATE OF NEVADA.

LOCATED ON THE 29<sup>TH</sup> DAY OF MARCH, 1992.

HOMESTAKE MINING COMPANY OF CALIFORNIA

BY Sam E. Monteleone  
AGENT

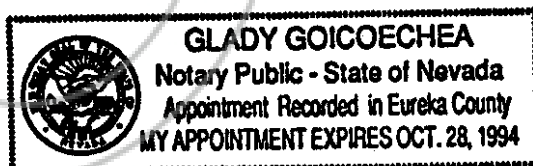
STATE OF NEVADA )  
County of Eureka ) ss:

On this 30<sup>th</sup> day of March, 1992, personally appeared before me, a notary public, Sam. E. Monteleone an agent of Homestake Mining Company of California, a California corporation, who acknowledged he executed the above instrument on behalf of said corporation.

Gladys Goicoechea  
NOTARY PUBLIC

My Commission Expires: Oct. 28, 1994

[SEAL]



140395

EUREKA COUNTY, NEVADA  
M.N. REBAL EAT. RECORDER  
FILE NO. 500

BOOK 233 PAGE 208  
OFFICIAL RECORDS  
RECORDED AT THE REQUEST OF  
Homestake Mining  
92 MAR 31 AM 47

140396

NOTICE OF LOCATION OF LODE MINING CLAIM

KNOWN ALL PERSONS BY THESE PRESENTS THAT:

Homestake Mining Company of California  
650 California Street  
San Francisco, CA 94108

HEREBY CLAIMS THIS GROUND AS A LODE MINING CLAIM.

THE NAME OF THE CLAIM IS THE FAILED TO FILE # 19

THE CLAIM IS 1500 FEET IN LENGTH AND 600 FEET IN WIDTH. FROM THIS LOCATION MONUMENT THE CLAIM EXTENDS 1430 / 1430 FEET IN A NORTH DIRECTION AND 40 20 FEET IN A SOUTH DIRECTION TOGETHER WITH 300 FEET ON EITHER SIDE OF THE CENTER OF THIS CLAIM. THIS LOCATION MONUMENT IS SITUATED IN SECTION 18, TOWNSHIP 34N, RANGE 51E, EUREKA COUNTY, STATE OF NEVADA.

LOCATED ON THE 29<sup>TH</sup> DAY OF MARCH, 1992.

HOMESTAKE MINING COMPANY OF CALIFORNIA

BY Sam E. Monteleone, AGENT

STATE OF NEVADA

County of Eureka

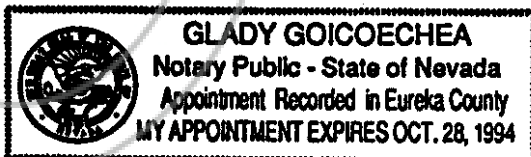
ss:

On this 30<sup>th</sup> day of March, 1992, personally appeared before me, a notary public, Sam E. Monteleone an agent of Homestake Mining Company of California, a California corporation, who acknowledged he executed the above instrument on behalf of said corporation.

Glady Goicoechea  
NOTARY PUBLIC

My Commission Expires: Oct. 28, 1994

[SEAL]



140396

EUREKA COUNTY, NEVADA  
M.N. REBALEATI, RECORDER  
FILE NO. 502

92 NMR 31 NO 47

BOOK 233 PAGE 209  
OFFICIAL RECORDS  
RECORDED AT THE REQUEST OF  
Homestake Mining

140397

NOTICE OF LOCATION OF LODE MINING CLAIM

KNOWN ALL PERSONS BY THESE PRESENTS THAT:

Homestake Mining Company of California  
650 California Street  
San Francisco, CA 94108

HEREBY CLAIMS THIS GROUND AS A LODE MINING CLAIM.

THE NAME OF THE CLAIM IS THE FAILED TO FILE # 20

THE CLAIM IS 1500 FEET IN LENGTH AND 600 FEET IN WIDTH. FROM THIS LOCATION MONUMENT THE CLAIM EXTENDS 1490/480 FEET IN A SOUTH DIRECTION AND 10 20 FEET IN A NORTH DIRECTION TOGETHER WITH 300 FEET ON EITHER SIDE OF THE CENTER OF THIS CLAIM. THIS LOCATION MONUMENT IS SITUATED IN SECTION 18, TOWNSHIP 34N, RANGE 51E, EUREKA COUNTY, STATE OF NEVADA.

LOCATED ON THE 29th DAY OF MARCH, 1992.

HOMESTAKE MINING COMPANY OF CALIFORNIA

BY Sam E. Monteleone  
AGENT

STATE OF NEVADA

County of Eureka

) ss:

On this 30th day of March, 1992, personally appeared before me, a notary public, Sam. E. Monteleone an agent of Homestake Mining Company of California, a California corporation, who acknowledged he executed the above instrument on behalf of said corporation.

Glady Goicoechea  
NOTARY PUBLIC

My Commission Expires: Oct. 28, 1994

[SEAL]



BOOK 233 PAGE 210  
OFFICIAL RECORDS  
RECORDED AT THE REQUEST OF  
Homestake Mining  
92 MAR 31 AM 47  
EUREKA COUNTY, NEVADA  
M. H. REBALEATI, RECORDER  
FILE # 140397 FEE \$700



110398  
NOTICE OF LOCATION OF LODE MINING CLAIM

KNOWN ALL PERSONS BY THESE PRESENTS THAT:

Homestake Mining Company of California  
650 California Street  
San Francisco, CA 94108

HEREBY CLAIMS THIS GROUND AS A LODE MINING CLAIM.

THE NAME OF THE CLAIM IS THE FAILED TO FILE # 21

THE CLAIM IS 1500 FEET IN LENGTH AND 600 FEET IN WIDTH. FROM THIS LOCATION MONUMENT THE CLAIM EXTENDS 1480 FEET IN A NORTH DIRECTION AND 1020 FEET IN A SOUTH DIRECTION TOGETHER WITH 300 FEET ON EITHER SIDE OF THE CENTER OF THIS CLAIM. THIS LOCATION MONUMENT IS SITUATED IN SECTION 18, TOWNSHIP 34N, RANGE 51E, EUREKA COUNTY, STATE OF NEVADA.

LOCATED ON THE 29<sup>th</sup> DAY OF MARCH, 1992.

HOMESTAKE MINING COMPANY OF CALIFORNIA

BY Sam E. Monteleone, AGENT

STATE OF NEVADA

County of Eureka

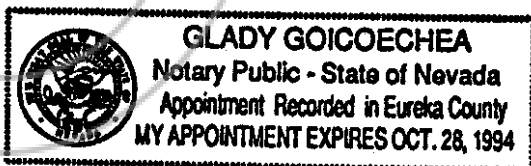
) ss:

On this 30<sup>th</sup> day of March, 1992, personally appeared before me, a notary public, Sam E. Monteleone an agent of Homestake Mining Company of California, a California corporation, who acknowledged he executed the above instrument on behalf of said corporation.

Glady Goicoechea  
NOTARY PUBLIC

My Commission Expires: Oct. 28, 1994

[SEAL]



110398

EUREKA COUNTY, NEVADA  
M.N. REBALEATI, RECORDER  
FILE NO. 92  
FEE \$ 500

BOOK-233  
PAGE 211  
OFFICIAL RECORDS  
RECORDED AT THE REQUEST OF  
Homestake Mining  
92 MAR 31 AM 47

140399

NOTICE OF LOCATION OF LODE MINING CLAIM

KNOWN ALL PERSONS BY THESE PRESENTS THAT:

Homestake Mining Company of California  
650 California Street  
San Francisco, CA 94108

HEREBY CLAIMS THIS GROUND AS A LODE MINING CLAIM.

THE NAME OF THE CLAIM IS THE FAILED TO FILE # 22

THE CLAIM IS 1500 FEET IN LENGTH AND 600 FEET IN WIDTH. FROM THIS LOCATION MONUMENT THE CLAIM EXTENDS ~~1490~~ 1480 FEET IN A SOUTH DIRECTION AND 1020 FEET IN A NORTH DIRECTION TOGETHER WITH        FEET ON EITHER SIDE OF THE CENTER OF THIS CLAIM. THIS LOCATION MONUMENT IS SITUATED IN SECTION 18, TOWNSHIP 34N, RANGE 51E, EUREKA COUNTY, STATE OF NEVADA.

LOCATED ON THE 29<sup>th</sup> DAY OF MARCH, 1992.

HOMESTAKE MINING COMPANY OF CALIFORNIA

BY Sam E Monteleone, AGENT

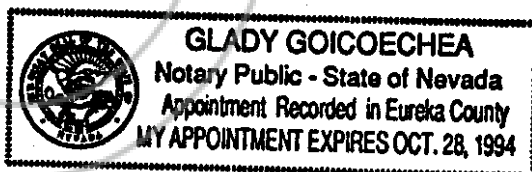
STATE OF NEVADA )  
County of Eureka ) ss:

On this 30<sup>th</sup> day of March, 1992, personally appeared before me, a notary public, Sam E. Monteleone, an agent of Homestake Mining Company of California, a California corporation, who acknowledged he executed the above instrument on behalf of said corporation.

Glady Goicoechea  
NOTARY PUBLIC

My Commission Expires Oct. 28, 1994

[SEAL]



140399

EUREKA COUNTY, NEVADA  
M.N. REBALANCE RECORDER  
FILE NO. 502

BOOK 233 PAGE 212  
RECORDED AT THE REQUEST OF  
Homestake Mining  
92 MAR 31 AM 4:27

140400

NOTICE OF LOCATION OF LODE MINING CLAIM

KNOWN ALL PERSONS BY THESE PRESENTS THAT:

Homestake Mining Company of California  
650 California Street  
San Francisco, CA 94108

HEREBY CLAIMS THIS GROUND AS A LODE MINING CLAIM.

THE NAME OF THE CLAIM IS THE FAILED TO FILE # 23

THE CLAIM IS 1500 FEET IN LENGTH AND 600 FEET IN WIDTH. FROM THIS LOCATION MONUMENT THE CLAIM EXTENDS 1490 / 480 FEET IN A NORTH DIRECTION AND 10 20 FEET IN A SOUTH DIRECTION TOGETHER WITH 300 FEET ON EITHER SIDE OF THE CENTER OF THIS CLAIM. THIS LOCATION MONUMENT IS SITUATED IN SECTION 18, TOWNSHIP 34N, RANGE 51E, EUREKA COUNTY, STATE OF NEVADA.

LOCATED ON THE 29TH DAY OF MARCH, 1992.

HOMESTAKE MINING COMPANY OF CALIFORNIA

BY Sam E. Monteleone  
AGENT

STATE OF NEVADA

County of Eureka

ss:

On this 30th day of March, 1992, personally appeared before me, a notary public, Sam E. Monteleone, an agent of Homestake Mining Company of California, a California corporation, who acknowledged he executed the above instrument on behalf of said corporation.

Gladys Goicoechea  
NOTARY PUBLIC

My Commission Expires: Oct. 28, 1994

[SEAL]



EUREKA COUNTY, NEVADA  
M.N. REBALEATI, RECORDER  
FILE NO. 140400  
FEE \$ 5.00  
140400

92 MAR 31 AM 47

BOOK 233  
PAGE 213  
OFFICIAL RECORDS  
RECORDED AT THE REQUEST OF  
Homestake Mining

140401

NOTICE OF LOCATION OF LODE MINING CLAIM

KNOWN ALL PERSONS BY THESE PRESENTS THAT:

Homestake Mining Company of California  
650 California Street  
San Francisco, CA 94108

HEREBY CLAIMS THIS GROUND AS A LODE MINING CLAIM.

THE NAME OF THE CLAIM IS THE FAILED TO FILE # 24.

THE CLAIM IS 1500 FEET IN LENGTH AND 600 FEET IN WIDTH. FROM THIS LOCATION MONUMENT THE CLAIM EXTENDS ~~490~~ 1480 FEET IN A SOUTH DIRECTION AND 10-20 FEET IN A NORTH DIRECTION TOGETHER WITH 300 FEET ON EITHER SIDE OF THE CENTER OF THIS CLAIM. THIS LOCATION MONUMENT IS SITUATED IN SECTION 18, TOWNSHIP 34N, RANGE 51E, EUREKA COUNTY, STATE OF NEVADA.

LOCATED ON THE 29<sup>th</sup> DAY OF MARCH, 1992.

HOMESTAKE MINING COMPANY OF CALIFORNIA

BY Sam E. Monteleone  
AGENT

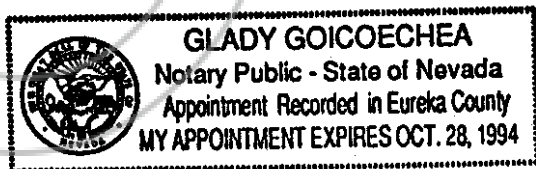
STATE OF NEVADA )  
County of Eureka ) ss:

On this 30<sup>th</sup> day of March, 1992, personally appeared before me, a notary public, Sam E. Monteleone an agent of Homestake Mining Company of California, a California corporation, who acknowledged he executed the above instrument on behalf of said corporation.

Glady Goicoechea  
NOTARY PUBLIC

My Commission Expires Oct. 28, 1994

[SEAL]



BOOK 233 PAGE 214  
OFFICIAL RECORDS  
RECORDED AT THE REQUEST OF  
Homestake Mining  
92 MAR 31 AM 4:47  
EUREKA COUNTY, NEVADA  
M.N. REBAL EATL. RECORDER  
FILE NO. 140401  
FEE \$302

## NOTICE OF LOCATION OF LODE MINING CLAIM

KNOWN ALL PERSONS BY THESE PRESENTS THAT:

Homestake Mining Company of California  
 650 California Street  
 San Francisco, CA 94108

HEREBY CLAIMS THIS GROUND AS A LODE MINING CLAIM.

THE NAME OF THE CLAIM IS THE FAILED TO FILE # 25.

THE CLAIM IS 1500 FEET IN LENGTH AND 600 FEET IN WIDTH. FROM THIS LOCATION MONUMENT THE CLAIM EXTENDS 1499/480 FEET IN A NORTH DIRECTION AND 420 FEET IN A SOUTH DIRECTION TOGETHER WITH 300 FEET ON EITHER SIDE OF THE CENTER OF THIS CLAIM. THIS LOCATION MONUMENT IS SITUATED IN SECTION 18, TOWNSHIP 34N, RANGE 51E, EUREKA COUNTY, STATE OF NEVADA.

LOCATED ON THE 29<sup>TH</sup> DAY OF MARCH, 1992.

HOMESTAKE MINING COMPANY OF CALIFORNIA

BY Sam E. Monteleone  
 , AGENT

STATE OF NEVADA

County of Eureka

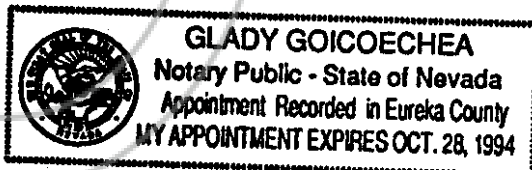
) ss:

On this 30<sup>th</sup> day of March, 1992, personally appeared before me, a notary public, Sam E. Monteleone an agent of Homestake Mining Company of California, a California corporation, who acknowledged he executed the above instrument on behalf of said corporation.

Glady Goicoechea  
 NOTARY PUBLIC

My Commission Expires: Oct. 28, 1994

[SEAL]



EUREKA COUNTY, NEVADA  
 M. N. REBALEATI, RECORDER  
 FILE NO. 140402  
 FEE \$ 5.00

BOOK 233 PAGE 215  
 OFFICIAL RECORDS  
 RECORDED AT THE REQUEST OF  
Homestake Mining  
 92 MAR 31 AM 4:17

140403

NOTICE OF LOCATION OF LODE MINING CLAIM

KNOWN ALL PERSONS BY THESE PRESENTS THAT:

Homestake Mining Company of California  
650 California Street  
San Francisco, CA 94108

HEREBY CLAIMS THIS GROUND AS A LODE MINING CLAIM.

THE NAME OF THE CLAIM IS THE FAILED TO FILE # 26.

THE CLAIM IS 1500 FEET IN LENGTH AND 600 FEET IN WIDTH. FROM THIS LOCATION MONUMENT THE CLAIM EXTENDS 1490 / 1480 FEET IN A SOUTH DIRECTION AND 1020 FEET IN A NORTH DIRECTION TOGETHER WITH 300 FEET ON EITHER SIDE OF THE CENTER OF THIS CLAIM. THIS LOCATION MONUMENT IS SITUATED IN SECTION 18, TOWNSHIP 34N, RANGE 51E, EUREKA COUNTY, STATE OF NEVADA.

LOCATED ON THE 29<sup>th</sup> DAY OF MARCH, 1992.

9:35 a.m.

HOMESTAKE MINING COMPANY OF CALIFORNIA

BY Sam E. Monteleone, AGENT

STATE OF NEVADA

County of Eureka ) ss:

On this 30<sup>th</sup> day of March, 1992, personally appeared before me, a notary public, Sam E. Monteleone, an agent of Homestake Mining Company of California, a California corporation, who acknowledged he executed the above instrument on behalf of said corporation.

Glady Goicoechea  
NOTARY PUBLIC

My Commission Expires: Oct. 28, 1994

[SEAL]



BOOK 233 PAGE 216  
OFFICIAL RECORDS  
RECORDED AT THE REQUEST OF  
Homestake Mining  
92 MAR 31 NO 47  
EUREKA COUNTY, NEVADA  
M.N. REBAL EATL. RECORDER  
FILE NO. 140403 FEE \$ 600



140404

NOTICE OF LOCATION OF LODE MINING CLAIM

KNOWN ALL PERSONS BY THESE PRESENTS THAT:

Homestake Mining Company of California  
650 California Street  
San Francisco, CA 94108

HEREBY CLAIMS THIS GROUND AS A LODE MINING CLAIM.

THE NAME OF THE CLAIM IS THE FAILED TO FILE # 27

THE CLAIM IS 1500 FEET IN LENGTH AND 600 FEET IN WIDTH. FROM THIS LOCATION MONUMENT THE CLAIM EXTENDS 1480 FEET IN A NORTH DIRECTION AND 1020 FEET IN A SOUTH DIRECTION TOGETHER WITH 300 FEET ON EITHER SIDE OF THE CENTER OF THIS CLAIM. THIS LOCATION MONUMENT IS SITUATED IN SECTION 18, TOWNSHIP 34N, RANGE 51E, EUREKA COUNTY, STATE OF NEVADA.

LOCATED ON THE 29<sup>th</sup> DAY OF MARCH, 1992.

9:37 a.m.

HOMESTAKE MINING COMPANY OF CALIFORNIA

BY Sam E. Monteleone, AGENT

STATE OF NEVADA )

County of Eureka )

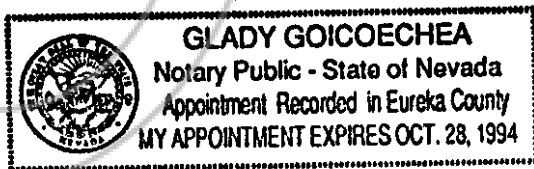
ss:

On this 30<sup>th</sup> day of March, 1992, personally appeared before me, a notary public, Sam E. Monteleone, an agent of Homestake Mining Company of California, a California corporation, who acknowledged he executed the above instrument on behalf of said corporation.

Glady Goicoechea  
NOTARY PUBLIC

My Commission Expires: Oct. 28, 1994

[SEAL]



BOOK 233 PAGE 217  
OFFICIAL RECORDS  
RECORDED AT THE REQUEST OF  
Homestake Mining  
92 MAR 31 AM 4:47  
EUREKA COUNTY, NEVADA  
M.N. REBALEATI, RECORDER  
FILE NO. 140404  
FEE \$ 5.00

140405

NOTICE OF LOCATION OF LODE MINING CLAIM

KNOWN ALL PERSONS BY THESE PRESENTS THAT:

Homestake Mining Company of California  
650 California Street  
San Francisco, CA 94108

HEREBY CLAIMS THIS GROUND AS A LODE MINING CLAIM.

THE NAME OF THE CLAIM IS THE FAILED TO FILE # 28

THE CLAIM IS 1500 FEET IN LENGTH AND 600 FEET IN WIDTH. FROM THIS LOCATION MONUMENT THE CLAIM EXTENDS 1400 1430 FEET IN A NORTH DIRECTION AND 20 FEET IN A SOUTH DIRECTION TOGETHER WITH 300 FEET ON EITHER SIDE OF THE CENTER OF THIS CLAIM. THIS LOCATION MONUMENT IS SITUATED IN SECTION 14, TOWNSHIP 34N, RANGE 50E, EUREKA COUNTY, STATE OF NEVADA.

LOCATED ON THE 29 DAY OF MARCH, 1992.

8:03AM

HOMESTAKE MINING COMPANY OF CALIFORNIA

BY W.R. Stanley  
W.R. Stanley AGENT  
W.R. Stanley 3/30/92


STATE OF NEVADA )  
County of Lander ) ss:

On this 30<sup>th</sup> day of March, 1992, personally appeared before me, a notary public, W.R. Stanley, an agent of Homestake Mining Company of California, a California corporation, who acknowledged he executed the above instrument on behalf of said corporation.

Susan Payne  
NOTARY PUBLIC

My Commission Expires: 11-27-93

[SEAL]



BOOK 233 PAGE 218  
OFFICIAL RECORDS  
RECORDED AT THE FEE OF \$1.00  
EUREKA COUNTY, NEVADA  
M.N. REBAL EATL. RECORDER  
FILE NO. 140405  
FEE \$5.00  
MAR 31 AM 4:47  
Homestake Mining

140406

NOTICE OF LOCATION OF LODE MINING CLAIM

KNOWN ALL PERSONS BY THESE PRESENTS THAT:

Homestake Mining Company of California  
650 California Street  
San Francisco, CA 94108

HEREBY CLAIMS THIS GROUND AS A LODE MINING CLAIM.

THE NAME OF THE CLAIM IS THE FAILED TO FILE # 29

THE CLAIM IS 1500 FEET IN LENGTH AND 600 FEET IN WIDTH. FROM THIS LOCATION MONUMENT THE CLAIM EXTENDS 1490/460 FEET IN A SOUTH DIRECTION AND 10 20 FEET IN A NORTH DIRECTION TOGETHER WITH 300 FEET ON EITHER SIDE OF THE CENTER OF THIS CLAIM. THIS LOCATION MONUMENT IS SITUATED IN SECTION 14, TOWNSHIP 34N, RANGE 50E, EUREKA COUNTY, STATE OF NEVADA.

LOCATED ON THE 29 DAY OF MARCH, 1992.

8:05AM

HOMESTAKE MINING COMPANY OF CALIFORNIA

BY W.R. Stanley  
W. R. Stanley, AGENT

W. R. Stanley 3/30/92

STATE OF NEVADA

County of Lander


) ss:  
)

On this 30<sup>th</sup> day of March, 1992, personally appeared before me, a notary public, W. R. Stanley, an agent of Homestake Mining Company of California, a California corporation, who acknowledged he executed the above instrument on behalf of said corporation.

Susan Payne  
NOTARY PUBLIC

My Commission Expires: 1-27-93

[SEAL]



EUREKA COUNTY, NEVADA  
M. REBALEATI, RECORDER  
FILE NO. 140406  
FEE \$ 5.00

BOOK 233 PAGE 219  
OFFICIAL RECORDS  
RECORDED AT THE REQUEST OF  
Homestake Mining  
92 MAR 31 AM 4:47

140407

NOTICE OF LOCATION OF LODE MINING CLAIM

KNOWN ALL PERSONS BY THESE PRESENTS THAT:

Homestake Mining Company of California  
650 California Street  
San Francisco, CA 94108

HEREBY CLAIMS THIS GROUND AS A LODE MINING CLAIM.

THE NAME OF THE CLAIM IS THE FAILED TO FILE # 30

THE CLAIM IS 1500 FEET IN LENGTH AND 600 FEET IN WIDTH. FROM THIS LOCATION MONUMENT THE CLAIM EXTENDS 1490 FEET IN A NORTH DIRECTION AND 10 FEET IN A SOUTH DIRECTION TOGETHER WITH 300 FEET ON EITHER SIDE OF THE CENTER OF THIS CLAIM. THIS LOCATION MONUMENT IS SITUATED IN SECTION 14, TOWNSHIP 34N, RANGE 50E, EUREKA COUNTY, STATE OF NEVADA.

LOCATED ON THE 29<sup>th</sup> DAY OF MARCH, 1992.

11:05AM

HOMESTAKE MINING COMPANY OF CALIFORNIA

BY W. R. Stanley  
W. R. STANLEY, AGENT  
W. R. Stanley 3/30/92


STATE OF NEVADA )  
County of Lander ) ss:

On this 30<sup>th</sup> day of March, 1992, personally appeared before me, a notary public, W. R. Stanley, an agent of Homestake Mining Company of California, a California corporation, who acknowledged he executed the above instrument on behalf of said corporation.

Susan Payne  
NOTARY PUBLIC

My Commission Expires: 11-27-93

[SEAL]



BOOK 233 PAGE 220  
OFFICIAL RECORDS  
RECORDED AT THE REQUEST OF  
Homestake Mining  
92 MAR 31 AM 48  
EUREKA COUNTY, NEVADA  
M.H. REBALEATI, RECORDER  
FILE NO. 140407 FEE \$5.00

140408

NOTICE OF LOCATION OF LODE MINING CLAIM

KNOWN ALL PERSONS BY THESE PRESENTS THAT:

Homestake Mining Company of California  
650 California Street  
San Francisco, CA 94108

HEREBY CLAIMS THIS GROUND AS A LODE MINING CLAIM.

THE NAME OF THE CLAIM IS THE FAILED TO FILE # 31.

THE CLAIM IS 1500 FEET IN LENGTH AND 600 FEET IN WIDTH. FROM THIS LOCATION MONUMENT THE CLAIM EXTENDS 1490 FEET IN A NORTH DIRECTION AND 10 FEET IN A SOUTH DIRECTION TOGETHER WITH 300 FEET ON EITHER SIDE OF THE CENTER OF THIS CLAIM. THIS LOCATION MONUMENT IS SITUATED IN SECTION 14, TOWNSHIP 34N, RANGE 50E, EUREKA COUNTY, STATE OF NEVADA.

LOCATED ON THE 29<sup>th</sup> DAY OF MARCH, 1992.

10:58 AM

HOMESTAKE MINING COMPANY OF CALIFORNIA

BY W. R. Stanley  
W. R. STANLEY, AGENT  
W. R. Stanley 3/30/92


STATE OF NEVADA )  
County of Lander ) ss:

On this 30<sup>th</sup> day of March, 1992, personally appeared before me, a notary public, W. R. Stanley, an agent of Homestake Mining Company of California, a California corporation, who acknowledged he executed the above instrument on behalf of said corporation.

Susan Payne  
NOTARY PUBLIC

My Commission Expires: 11-27-93

[SEAL]



BOOK 233 PAGE 221  
OFFICIAL RECORDS  
RECORDED AT THE REQUEST OF  
Homestake Mining  
92 MAR 31 AM 4:48  
EUREKA COUNTY, NEVADA  
M. N. REBALEATI, RECORDER  
FILE # 140408 FEE \$5.00

140409

NOTICE OF LOCATION OF LODE MINING CLAIM

KNOWN ALL PERSONS BY THESE PRESENTS THAT:

Homestake Mining Company of California  
650 California Street  
San Francisco, CA 94108

HEREBY CLAIMS THIS GROUND AS A LODE MINING CLAIM.

THE NAME OF THE CLAIM IS THE FAILED TO FILE # 32

THE CLAIM IS 1500 FEET IN LENGTH AND 600 FEET IN WIDTH. FROM THIS LOCATION MONUMENT THE CLAIM EXTENDS ~~10~~ 10 FEET IN A WEST DIRECTION AND ~~1490~~ 1490 FEET IN A ~~WEST~~ EAST DIRECTION TOGETHER WITH 300 FEET ON EITHER SIDE OF THE CENTER OF THIS CLAIM. THIS LOCATION MONUMENT IS SITUATED IN SECTION 14, TOWNSHIP 34N, RANGE 50E, EUREKA COUNTY, STATE OF NEVADA.

LOCATED ON THE 29<sup>th</sup> DAY OF MARCH, 1992.

10:50AM

HOMESTAKE MINING COMPANY OF CALIFORNIA

BY

W. R. Stanley  
W. R. STANLEY  
W. R. Stanley 3/30/92

STATE OF NEVADA

County of Lander


) ss:  
)

On this 30<sup>th</sup> day of March, 1992, personally appeared before me, a notary public, W. R. Stanley, an agent of Homestake Mining Company of California, a California corporation, who acknowledged he executed the above instrument on behalf of said corporation.

Susan Payne  
NOTARY PUBLIC

My Commission Expires: 11-27-93

[SEAL]



BOOK 233 PAGE 222  
OFFICIAL RECORDS  
RECORDED AT THE REQUEST OF  
Homestake Mining  
92 MAR 31 AM 48  
EUREKA COUNTY, NEVADA  
M.M. REBALEATI, RECORDER  
FILE NO. 140409  
FEE \$ 500

BOOK 233 PAGE 222



140410

NOTICE OF LOCATION OF LODE MINING CLAIM

KNOWN ALL PERSONS BY THESE PRESENTS THAT:

Homestake Mining Company of California  
650 California Street  
San Francisco, CA 94108

HEREBY CLAIMS THIS GROUND AS A LODE MINING CLAIM.

THE NAME OF THE CLAIM IS THE FAILED TO FILE # 33

THE CLAIM IS 1500 FEET IN LENGTH AND 600 FEET IN WIDTH. FROM THIS LOCATION MONUMENT THE CLAIM EXTENDS 1490 FEET IN A NORTH DIRECTION AND 10 FEET IN A SOUTH DIRECTION TOGETHER WITH 300 FEET ON EITHER SIDE OF THE CENTER OF THIS CLAIM. THIS LOCATION MONUMENT IS SITUATED IN SECTION 14, TOWNSHIP 34N, RANGE 50E, EUREKA COUNTY, STATE OF NEVADA.

LOCATED ON THE 29<sup>th</sup> DAY OF MARCH, 1992.

10:28 AM

HOMESTAKE MINING COMPANY OF CALIFORNIA

BY W. R. Stanley  
W. R. STANLEY AGENT  
W. R. Stanley 3/30/92


STATE OF NEVADA )  
County of Lander ) ss:

On this 30<sup>th</sup> day of March, 1992, personally appeared before me, a notary public, W. R. Stanley, an agent of Homestake Mining Company of California, a California corporation, who acknowledged he executed the above instrument on behalf of said corporation.

Susan Payne  
NOTARY PUBLIC

My Commission Expires: 11-27-93

[SEAL]



140410

EUREKA COUNTY, NEVADA  
M.N. REBALEATI, RECORDER  
FILE NO. 502

92 MAR 31 NO 48

BOOK 233 PAGE 223  
RECORDED AT THE REQUEST OF  
Homestake Mining

BOOK 233 PAGE 223

140411

NOTICE OF LOCATION OF LODE MINING CLAIM

KNOWN ALL PERSONS BY THESE PRESENTS THAT:

Homestake Mining Company of California  
650 California Street  
San Francisco, CA 94108

HEREBY CLAIMS THIS GROUND AS A LODE MINING CLAIM.

THE NAME OF THE CLAIM IS THE FAILED TO FILE # 34

THE CLAIM IS 1500 FEET IN LENGTH AND 600 FEET IN WIDTH. FROM THIS LOCATION MONUMENT THE CLAIM EXTENDS 1490 FEET IN A NORTH DIRECTION AND 10 FEET IN A SOUTH DIRECTION TOGETHER WITH 300 FEET ON EITHER SIDE OF THE CENTER OF THIS CLAIM. THIS LOCATION MONUMENT IS SITUATED IN SECTION 14, TOWNSHIP 34N, RANGE 50E, EUREKA COUNTY, STATE OF NEVADA.

LOCATED ON THE 27th DAY OF MARCH, 1992.

10:21AM

HOMESTAKE MINING COMPANY OF CALIFORNIA

BY W. R. Stanley  
W. R. STANLEY, AGENT  
W. R. Stanley 3/30/92


STATE OF NEVADA )  
County of Lander ) ss:

On this 30th day of March, 1992, personally appeared before me, a notary public, \_\_\_\_\_, an agent of Homestake Mining Company of California, a California corporation, who acknowledged he executed the above instrument on behalf of said corporation.

Susan Payne  
NOTARY PUBLIC

My Commission Expires: 11-27-93

[SEAL]



BOOK 233 PAGE 224  
OFFICIAL RECORDS  
RECORDED AT THE REQUEST OF  
Homestake Mining  
92 MAR 31 AM 48  
EUREKA COUNTY, NEVADA  
M.N. REBALEATI, RECORDER  
FILE NO. 500  
140411

140412

NOTICE OF LOCATION OF LODE MINING CLAIM

KNOWN ALL PERSONS BY THESE PRESENTS THAT:

Homestake Mining Company of California  
650 California Street  
San Francisco, CA 94108

HEREBY CLAIMS THIS GROUND AS A LODE MINING CLAIM.

THE NAME OF THE CLAIM IS THE FAILED TO FILE # 35

THE CLAIM IS 1500 FEET IN LENGTH AND 600 FEET IN WIDTH. FROM THIS LOCATION MONUMENT THE CLAIM EXTENDS 1480 FEET IN A EAST DIRECTION AND 20 FEET IN A WEST DIRECTION TOGETHER WITH 300 FEET ON EITHER SIDE OF THE CENTER OF THIS CLAIM. THIS LOCATION MONUMENT IS SITUATED IN SECTION 14, TOWNSHIP 34N, RANGE 50E, EUREKA COUNTY, STATE OF NEVADA.

LOCATED ON THE 29<sup>th</sup> DAY OF MARCH, 1992.

9:52AM

HOMESTAKE MINING COMPANY OF CALIFORNIA

BY W.R. Stanley

W.R. STANLEY AGENT

W.R. Stanley 3/30/92

STATE OF NEVADA )

County of Lander )


ss:

On this 30 day of March, 1992, personally appeared before me, a notary public, W.R. Stanley, an agent of Homestake Mining Company of California, a California corporation, who acknowledged he executed the above instrument on behalf of said corporation.

Susan Payne  
NOTARY PUBLIC

My Commission Expires: 11-27-93

[SEAL]



140412

EUREKA COUNTY, NEVADA  
M.N. REBAL EATL. RECORDER  
FILE NO. 300

BOOK 235 PAGE 225  
OFFICIAL RECORDS  
RECORDED AT THE REQUEST OF  
Homestake Mining  
92 MAR 31 AM 2:48

140413

NOTICE OF LOCATION OF LODE MINING CLAIM

KNOWN ALL PERSONS BY THESE PRESENTS THAT:

Homestake Mining Company of California  
650 California Street  
San Francisco, CA 94108

HEREBY CLAIMS THIS GROUND AS A LODE MINING CLAIM.

THE NAME OF THE CLAIM IS THE FAILED TO FILE # 36.

THE CLAIM IS 1500 FEET IN LENGTH AND 600 FEET IN WIDTH. FROM THIS LOCATION MONUMENT THE CLAIM EXTENDS 1490 FEET IN A NORTH DIRECTION AND 10 FEET IN A SOUTH DIRECTION TOGETHER WITH 300 FEET ON EITHER SIDE OF THE CENTER OF THIS CLAIM. THIS LOCATION MONUMENT IS SITUATED IN SECTION 14, TOWNSHIP 34N, RANGE 50E, EUREKA COUNTY, STATE OF NEVADA.

LOCATED ON THE 29<sup>th</sup> DAY OF MARCH, 1992.

10:15AM

HOMESTAKE MINING COMPANY OF CALIFORNIA

BY W. R. Stanley, AGENT

W. R. STANLEY  
W. R. Stanley 3/30/92


STATE OF NEVADA )  
County of Lander ) ss:

On this 30 day of March, 1992, personally appeared before me, a notary public, W. R. Stanley, an agent of Homestake Mining Company of California, a California corporation, who acknowledged he executed the above instrument on behalf of said corporation.

Susan Payne  
NOTARY PUBLIC

My Commission Expires: 11-27-93

[SEAL]



140413

EUREKA COUNTY, NEVADA  
M.N. REBALEATI, RECORDER  
FILE NO. 140413  
FEE \$520

BOOK 233 PAGE 226  
OFFICIAL RECORDS  
RECORDED AT THE REQUEST OF  
Homestake Mining  
92 MAR 31 AM 48

140414

NOTICE OF LOCATION OF LODE MINING CLAIM

KNOWN ALL PERSONS BY THESE PRESENTS THAT:

Homestake Mining Company of California  
650 California Street  
San Francisco, CA 94108

HEREBY CLAIMS THIS GROUND AS A LODE MINING CLAIM.

THE NAME OF THE CLAIM IS THE FAILED TO FILE # 37.

THE CLAIM IS 1500 FEET IN LENGTH AND 600 FEET IN WIDTH. FROM THIS LOCATION MONUMENT THE CLAIM EXTENDS 1490 FEET IN A NORTH DIRECTION AND 10 FEET IN A SOUTH DIRECTION TOGETHER WITH 300 FEET ON EITHER SIDE OF THE CENTER OF THIS CLAIM. THIS LOCATION MONUMENT IS SITUATED IN SECTION 14, TOWNSHIP 34N, RANGE 50E, EUREKA COUNTY, STATE OF NEVADA.

LOCATED ON THE 29<sup>th</sup> DAY OF MARCH, 1992.

9:40AM

HOMESTAKE MINING COMPANY OF CALIFORNIA

BY W.R. Stanley, AGENT

W.R. STANLEY  
W.R. Stanley 3/30/92


STATE OF NEVADA )  
County of Lander ) ss:

On this 30<sup>th</sup> day of March, 1992, personally appeared before me, a notary public, W.R. Stanley, an agent of Homestake Mining Company of California, a California corporation, who acknowledged he executed the above instrument on behalf of said corporation.

Susan Payne  
NOTARY PUBLIC

My Commission Expires: 11-27-93

[SEAL]



BOOK 233 PAGE 227  
OFFICIAL RECORDS  
RECORDED AT THE REQUEST OF  
Homestake Mining  
92 MAR 31 AM 4:49  
EUREKA COUNTY, NEVADA  
M.N. REBALLETI, RECORDER  
FILE NO. 140414  
FEE \$300

140415

NOTICE OF LOCATION OF LODE MINING CLAIM

KNOWN ALL PERSONS BY THESE PRESENTS THAT:

Homestake Mining Company of California  
650 California Street  
San Francisco, CA 94108

HEREBY CLAIMS THIS GROUND AS A LODE MINING CLAIM.

THE NAME OF THE CLAIM IS THE FAILED TO FILE # 38.

THE CLAIM IS 1500 FEET IN LENGTH AND 600 FEET IN WIDTH. FROM THIS LOCATION MONUMENT THE CLAIM EXTENDS ~~1400~~ 1480 FEET IN A WEST DIRECTION AND ~~20~~ FEET IN A EAST DIRECTION TOGETHER WITH 300 FEET ON EITHER SIDE OF THE CENTER OF THIS CLAIM. THIS LOCATION MONUMENT IS SITUATED IN SECTION 14, TOWNSHIP 34N, RANGE 50E, EUREKA COUNTY, STATE OF NEVADA.

LOCATED ON THE 29<sup>th</sup> DAY OF MARCH, 1992.

9:50AM

HOMESTAKE MINING COMPANY OF CALIFORNIA

70

BY W. R. Stanley  
W. R. STANLEY, AGENT  
3/30/92 W. R. Stanley


STATE OF NEVADA )  
County of Lander ) ss:

On this 30<sup>th</sup> day of March 1992, personally appeared before me, a notary public, W. R. Stanley, an agent of Homestake Mining Company of California, a California corporation, who acknowledged he executed the above instrument on behalf of said corporation.

Susan Payne  
NOTARY PUBLIC

My Commission Expires: 11-27-93

[SEAL]



BOOK 233 PAGE 228  
OFFICIAL RECORDS  
RECORDED AT THE REQUEST OF  
Homestake Mining  
92 MAR 31 AM 49  
EUREKA COUNTY, NEVADA  
M.N. REBAL EATL. RECORDER  
FILE NO. 140415  
FEE \$ 5.00



140416

NOTICE OF LOCATION OF LODE MINING CLAIM

KNOWN ALL PERSONS BY THESE PRESENTS THAT:

Homestake Mining Company of California  
650 California Street  
San Francisco, CA 94108

HEREBY CLAIMS THIS GROUND AS A LODE MINING CLAIM.

THE NAME OF THE CLAIM IS THE FAILED TO FILE # 39

THE CLAIM IS 1500 FEET IN LENGTH AND 600 FEET IN WIDTH. FROM THIS LOCATION MONUMENT THE CLAIM EXTENDS 1490 FEET IN A NORTH DIRECTION AND 10 FEET IN A ~~EAST~~ SOUTH DIRECTION TOGETHER WITH 300 FEET ON EITHER SIDE OF THE CENTER OF THIS CLAIM. THIS LOCATION MONUMENT IS SITUATED IN SECTION 14, TOWNSHIP 34N, RANGE 50E, EUREKA COUNTY, STATE OF NEVADA.

LOCATED ON THE 29<sup>th</sup> DAY OF MARCH, 1992.

9:30AM

HOMESTAKE MINING COMPANY OF CALIFORNIA

BY W. R. Stanley  
W. R. STANLEY, AGENT

W. R. Stanley 3/30/92


STATE OF NEVADA )  
County of Lander ) ss:

On this 30<sup>th</sup> day of March 1992, personally appeared before me, a notary public, W. R. Stanley, an agent of Homestake Mining Company of California, a California corporation, who acknowledged he executed the above instrument on behalf of said corporation.

Susan Payne  
NOTARY PUBLIC

My Commission Expires: 11-27-93

[SEAL]



140416

EUREKA COUNTY, NEVADA  
M.N. REBAL EATL. RECORDER  
FILE NO. 500

BOOK 233 PAGE 229  
OFFICIAL RECORDS  
RECORDED AT THE REQUEST OF  
Homestake Mining  
92 MAR 31 AM 49

140417

NOTICE OF LOCATION OF LODE MINING CLAIM

KNOWN ALL PERSONS BY THESE PRESENTS THAT:

Homestake Mining Company of California  
650 California Street  
San Francisco, CA 94108

HEREBY CLAIMS THIS GROUND AS A LODE MINING CLAIM.

THE NAME OF THE CLAIM IS THE FAILED TO FILE # 40.

THE CLAIM IS 1500 FEET IN LENGTH AND 600 FEET IN WIDTH. FROM THIS LOCATION MONUMENT THE CLAIM EXTENDS ~~1480~~ 1480 FEET IN A NORTH DIRECTION AND 45 20 FEET IN A SOUTH DIRECTION TOGETHER WITH 300 FEET ON EITHER SIDE OF THE CENTER OF THIS CLAIM. THIS LOCATION MONUMENT IS SITUATED IN SECTION 14, TOWNSHIP 34N, RANGE 50E, EUREKA COUNTY, STATE OF NEVADA.

LOCATED ON THE 29 DAY OF MARCH, 1992.

8:19AM

HOMESTAKE MINING COMPANY OF CALIFORNIA

BY W.R. Stanley  
W.R. Stanley, AGENT  
W.R. Stanley 3/30/92


STATE OF NEVADA )  
County of Lander ) ss:

On this 30<sup>th</sup> day of March, 1992, personally appeared before me, a notary public, W.R. Stanley, an agent of Homestake Mining Company of California, a California corporation, who acknowledged he executed the above instrument on behalf of said corporation.

Susan Payne  
NOTARY PUBLIC

My Commission Expires: 11-27-93

[SEAL]



BOOK 233 PAGE 230  
OFFICIAL RECORDS  
RECORDED AT THE REQUEST OF  
Homestake Mining  
92 MAR 31 AM 49  
EUREKA COUNTY, NEVADA  
M.N. REBALEATI, RECORDER  
FILE NO. 140417  
FEE \$5.00

140418

NOTICE OF LOCATION OF LODE MINING CLAIM

KNOWN ALL PERSONS BY THESE PRESENTS THAT:

Homestake Mining Company of California  
650 California Street  
San Francisco, CA 94108

HEREBY CLAIMS THIS GROUND AS A LODE MINING CLAIM.

THE NAME OF THE CLAIM IS THE FAILED TO FILE # 41

THE CLAIM IS 1500 FEET IN LENGTH AND 600 FEET IN WIDTH. FROM THIS LOCATION MONUMENT THE CLAIM EXTENDS 1480 FEET IN A SOUTH DIRECTION AND 20 FEET IN A NORTH DIRECTION TOGETHER WITH 300 FEET ON EITHER SIDE OF THE CENTER OF THIS CLAIM. THIS LOCATION MONUMENT IS SITUATED IN SECTION 14, TOWNSHIP 34N, RANGE 50E, EUREKA COUNTY, STATE OF NEVADA.

LOCATED ON THE 29<sup>th</sup> DAY OF MARCH, 1992.

8:20AM

HOMESTAKE MINING COMPANY OF CALIFORNIA

BY W. R. Stanley  
W. R. STANLEY AGENT  
W. R. Stanley 3/30/92


STATE OF NEVADA )  
County of Lander ) ss:

On this 30<sup>th</sup> day of March, 1992, personally appeared before me, a notary public, W. R. Stanley, an agent of Homestake Mining Company of California, a California corporation, who acknowledged he executed the above instrument on behalf of said corporation.

Susan Payne  
NOTARY PUBLIC

My Commission Expires: 11-27-93

[SEAL]



BOOK 233 PAGE 231  
OFFICIAL RECORDS  
RECORDED AT THE REQUEST OF  
Homestake Mining  
92 MAR 31 AM 4:49  
EUREKA COUNTY, NEVADA  
M.N. REBALEATI, RECORDER  
FILE NO. 140418  
FEE \$300

140419

NOTICE OF LOCATION OF LODE MINING CLAIM

KNOWN ALL PERSONS BY THESE PRESENTS THAT:

Homestake Mining Company of California  
650 California Street  
San Francisco, CA 94108

HEREBY CLAIMS THIS GROUND AS A LODE MINING CLAIM.

THE NAME OF THE CLAIM IS THE FAILED TO FILE # 42

THE CLAIM IS 1500 FEET IN LENGTH AND 600 FEET IN WIDTH. FROM THIS LOCATION MONUMENT THE CLAIM EXTENDS 1490/1480 FEET IN A NORTH DIRECTION AND 10 20 FEET IN A SOUTH DIRECTION TOGETHER WITH 300 FEET ON EITHER SIDE OF THE CENTER OF THIS CLAIM. THIS LOCATION MONUMENT IS SITUATED IN SECTION 14, TOWNSHIP 34N, RANGE 50E, EUREKA COUNTY, STATE OF NEVADA.

LOCATED ON THE 29 DAY OF MARCH, 1992.

8:27AM

HOMESTAKE MINING COMPANY OF CALIFORNIA

BY W.R. Stanley  
W.R. STANLEY, AGENT  
W.R. Stanley 3/30/92


STATE OF NEVADA )  
County of Lander ) ss:

On this 30<sup>th</sup> day of March 1992, personally appeared before me, a notary public, W.R. Stanley, an agent of Homestake Mining Company of California, a California corporation, who acknowledged he executed the above instrument on behalf of said corporation.

Susan Payne  
NOTARY PUBLIC

My Commission Expires: 1-27-93

[SEAL]



BOOK 233 PAGE 232  
OFFICIAL RECORDS  
RECORDED AT THE REQUEST OF  
Homestake Mining  
92 MAR 31 AM 49  
EUREKA COUNTY, NEVADA  
M.N. REBAL EATL. RECORDER  
FILE NO. 500  
140419

140420

NOTICE OF LOCATION OF LODE MINING CLAIM

KNOWN ALL PERSONS BY THESE PRESENTS THAT:

Homestake Mining Company of California  
650 California Street  
San Francisco, CA 94108

HEREBY CLAIMS THIS GROUND AS A LODE MINING CLAIM.

THE NAME OF THE CLAIM IS THE FAILED TO FILE # 43

THE CLAIM IS 1500 FEET IN LENGTH AND 600 FEET IN WIDTH. FROM THIS LOCATION MONUMENT THE CLAIM EXTENDS 450 (480) FEET IN A SOUTH DIRECTION AND 20 FEET IN A NORTH DIRECTION TOGETHER WITH 300 FEET ON EITHER SIDE OF THE CENTER OF THIS CLAIM. THIS LOCATION MONUMENT IS SITUATED IN SECTION 14, TOWNSHIP 34N, RANGE 50E, EUREKA COUNTY, STATE OF NEVADA.

LOCATED ON THE 29<sup>th</sup> DAY OF MARCH, 1992.  
8:28AM

HOMESTAKE MINING COMPANY OF CALIFORNIA

BY W.R. Stanley  
W.R. Stanley, AGENT  
W.R. Stanley 3/30/92

STATE OF NEVADA )  
County of Lander ) ss:

On this 30<sup>th</sup> day of March, 1992, personally appeared before me, a notary public, W.R. Stanley, an agent of Homestake Mining Company of California, a California corporation, who acknowledged he executed the above instrument on behalf of said corporation.

Susan Payne  
NOTARY PUBLIC

My Commission Expires: 11-27-93



BOOK 233 PAGE 233  
OFFICIAL RECORDS  
RECORDED AT THE REQUEST OF  
Homestake Mining  
92 MAR 31 AM 49  
EUREKA COUNTY, NEVADA  
M.N. REBALEATI, RECORDER  
FILE NO. 140420  
FEE \$ 5.00

140421

NOTICE OF LOCATION OF LODE MINING CLAIM

KNOWN ALL PERSONS BY THESE PRESENTS THAT:

Homestake Mining Company of California  
650 California Street  
San Francisco, CA 94108

HEREBY CLAIMS THIS GROUND AS A LODE MINING CLAIM.

THE NAME OF THE CLAIM IS THE FAILED TO FILE # 44

THE CLAIM IS 1500 FEET IN LENGTH AND 600 FEET IN WIDTH. FROM THIS LOCATION MONUMENT THE CLAIM EXTENDS 1400 / 480 FEET IN A NORTH DIRECTION AND 20 FEET IN A SOUTH DIRECTION TOGETHER WITH 300 FEET ON EITHER SIDE OF THE CENTER OF THIS CLAIM. THIS LOCATION MONUMENT IS SITUATED IN SECTION 14, TOWNSHIP 34N, RANGE 50E, EUREKA COUNTY, STATE OF NEVADA.

LOCATED ON THE 29<sup>th</sup> DAY OF MARCH, 1992.

8:37 AM

HOMESTAKE MINING COMPANY OF CALIFORNIA

BY W. R. Stanley  
W. R. STANLEY, AGENT  
W. R. Stanley 3/30/92

STATE OF NEVADA

County of Lander


) ss:  
)

On this 30<sup>th</sup> day of March, 1992, personally appeared before me, a notary public, W. R. Stanley, an agent of Homestake Mining Company of California, a California corporation, who acknowledged he executed the above instrument on behalf of said corporation.

Susan Payne  
NOTARY PUBLIC

My Commission Expires: 11-27-93

[SEAL]



BOOK 233 PAGE 234  
OFFICIAL RECORDS  
RECORDED AT THE REQUEST OF  
Homestake Mining  
92 MAR 31 NO. 49  
EUREKA COUNTY, NEVADA  
M.N. REBALEATI, RECORDER  
FILE NO. 140421  
FEE \$5.00



140422

NOTICE OF LOCATION OF LODE MINING CLAIM

KNOWN ALL PERSONS BY THESE PRESENTS THAT:

Homestake Mining Company of California  
650 California Street  
San Francisco, CA 94108

HEREBY CLAIMS THIS GROUND AS A LODE MINING CLAIM.

THE NAME OF THE CLAIM IS THE FAILED TO FILE # 45

THE CLAIM IS 1500 FEET IN LENGTH AND 600 FEET IN WIDTH. FROM THIS LOCATION MONUMENT THE CLAIM EXTENDS 1480 FEET IN A SOUTH DIRECTION AND 20 FEET IN A NORTH DIRECTION TOGETHER WITH 300 FEET ON EITHER SIDE OF THE CENTER OF THIS CLAIM. THIS LOCATION MONUMENT IS SITUATED IN SECTION 14, TOWNSHIP 34N, RANGE 50E, EUREKA COUNTY, STATE OF NEVADA.

LOCATED ON THE 29<sup>th</sup> DAY OF MARCH, 1992.  
8:38AM

HOMESTAKE MINING COMPANY OF CALIFORNIA

BY W. R. Stanley  
W. R. STANLEY AGENT  
W. R. Stanley 3/30/92


STATE OF NEVADA )  
County of Lander ) ss:

On this 30 day of March, 1992, personally appeared before me, a notary public, W. R. Stanley, an agent of Homestake Mining Company of California, a California corporation, who acknowledged he executed the above instrument on behalf of said corporation.

Susan Payne  
NOTARY PUBLIC

My Commission Expires: 11-27-93

[SEAL]



BOOK 233 PAGE 235  
OFFICIAL RECORDS  
RECORDED AT THE REQUEST OF  
Homestake Mining  
92 MAR 31 AM 4:49  
EUREKA COUNTY, NEVADA  
M.N. REBALEATI, RECORDER  
FILE NO. 140422 FEE \$ 5.00

140423

NOTICE OF LOCATION OF LODE MINING CLAIM

KNOWN ALL PERSONS BY THESE PRESENTS THAT:

Homestake Mining Company of California  
650 California Street  
San Francisco, CA 94108

HEREBY CLAIMS THIS GROUND AS A LODE MINING CLAIM.

THE NAME OF THE CLAIM IS THE FAILED TO FILE # 46.

THE CLAIM IS 1500 FEET IN LENGTH AND 600 FEET IN WIDTH. FROM THIS LOCATION MONUMENT THE CLAIM EXTENDS 1480 FEET IN A NORTH DIRECTION AND 20 FEET IN A SOUTH DIRECTION TOGETHER WITH 300 FEET ON EITHER SIDE OF THE CENTER OF THIS CLAIM. THIS LOCATION MONUMENT IS SITUATED IN SECTION 14, TOWNSHIP 34N, RANGE 50E, EUREKA COUNTY, STATE OF NEVADA.

LOCATED ON THE 29<sup>th</sup> DAY OF MARCH, 1992.  
8:45AM

HOMESTAKE MINING COMPANY OF CALIFORNIA

BY W. R. Stanley  
W. R. STANLEY AGENT  
W. R. Stanley 3/30/92

STATE OF NEVADA

County of Lander


) ss:  
)

On this 30<sup>th</sup> day of March, 1992, personally appeared before me, a notary public, W. R. Stanley, an agent of Homestake Mining Company of California, a California corporation, who acknowledged he executed the above instrument on behalf of said corporation.

Susan Payne  
NOTARY PUBLIC

My Commission Expires: 11-27-93

[SEAL]



BOOK 233 PAGE 236  
OFFICIAL RECORDS  
RECORDED AT THE REQUEST OF  
Homestake Mining  
92 MAR 31 AM 49  
EUREKA COUNTY, NEVADA  
M.N. REBALEATI, RECORDER  
FILE NO. 140423 FEE \$ 5.00

140421

NOTICE OF LOCATION OF LODE MINING CLAIM

KNOWN ALL PERSONS BY THESE PRESENTS THAT:

Homestake Mining Company of California  
650 California Street  
San Francisco, CA 94108

HEREBY CLAIMS THIS GROUND AS A LODE MINING CLAIM.

THE NAME OF THE CLAIM IS THE FAILED TO FILE # 47

THE CLAIM IS 1500 FEET IN LENGTH AND 600 FEET IN WIDTH. FROM THIS LOCATION MONUMENT THE CLAIM EXTENDS 1480 FEET IN A SOUTH DIRECTION AND 20 FEET IN A NORTH DIRECTION TOGETHER WITH 300 FEET ON EITHER SIDE OF THE CENTER OF THIS CLAIM. THIS LOCATION MONUMENT IS SITUATED IN SECTION 14, TOWNSHIP 34N, RANGE 50E, EUREKA COUNTY, STATE OF NEVADA.

LOCATED ON THE 29<sup>th</sup> DAY OF MARCH, 1992.

8:46 AM

HOMESTAKE MINING COMPANY OF CALIFORNIA

BY W. R. Stanley  
W. R. STANLEY AGENT  
W. R. Stanley 3/30/92

STATE OF NEVADA

County of Lander

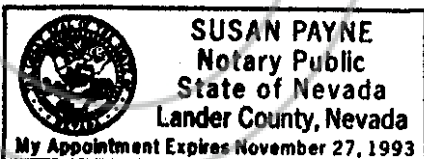
) ss:  
)

On this 30<sup>th</sup> day of March, 1992, personally appeared before me, a notary public, W. R. Stanley, an agent of Homestake Mining Company of California, a California corporation, who acknowledged he executed the above instrument on behalf of said corporation.

Susan Payne  
NOTARY PUBLIC

My Commission Expires: 11-27-93

[SEAL]



BOOK 233 PAGE 237  
OFFICIAL RECORDS  
RECORDED AT THE REQUEST OF  
Homestake Mining  
92 MAR 31 AM 4:49  
EUREKA COUNTY, NEVADA  
M.N. REBAL EATL. RECORDER  
FILE NO. 140421  
FEE \$ 5.00

140425

NOTICE OF LOCATION OF LODE MINING CLAIM

KNOWN ALL PERSONS BY THESE PRESENTS THAT:

Homestake Mining Company of California  
650 California Street  
San Francisco, CA 94108

HEREBY CLAIMS THIS GROUND AS A LODE MINING CLAIM.

THE NAME OF THE CLAIM IS THE FAILED TO FILE # 48.

THE CLAIM IS 1500 FEET IN LENGTH AND 600 FEET IN WIDTH. FROM THIS LOCATION MONUMENT THE CLAIM EXTENDS ~~100~~ 180 FEET IN A NORTH DIRECTION AND ~~10~~ 20 FEET IN A SOUTH DIRECTION TOGETHER WITH 300 FEET ON EITHER SIDE OF THE CENTER OF THIS CLAIM. THIS LOCATION MONUMENT IS SITUATED IN SECTION 14, TOWNSHIP 34N, RANGE 50E, EUREKA COUNTY, STATE OF NEVADA.

LOCATED ON THE 29<sup>th</sup> DAY OF MARCH, 1992.

8:57AM

HOMESTAKE MINING COMPANY OF CALIFORNIA

BY W.R. Stanley  
W.R. STANLEY AGENT  
W.R. Stanley 3/30/92

STATE OF NEVADA

County of Lander


) ss:  
)

On this 30<sup>th</sup> day of March 1992, personally appeared before me, a notary public, W.R. Stanley, an agent of Homestake Mining Company of California, a California corporation, who acknowledged he executed the above instrument on behalf of said corporation.

Susan Payne  
NOTARY PUBLIC

My Commission Expires: 11-27-93

[SEAL]



BOOK 233 PAGE 238  
OFFICIAL RECORDS  
RECORDED AT THE REQUEST OF  
Homestake Mining  
92 MAR 31 AM 49  
EUREKA COUNTY, NEVADA  
M.N. REBALEATI, RECORDER  
FILE NO. 140425  
FEE \$ 5.00

140426

NOTICE OF LOCATION OF LODE MINING CLAIM

KNOWN ALL PERSONS BY THESE PRESENTS THAT:

Homestake Mining Company of California  
650 California Street  
San Francisco, CA 94108

HEREBY CLAIMS THIS GROUND AS A LODE MINING CLAIM.

THE NAME OF THE CLAIM IS THE FAILED TO FILE # 49

THE CLAIM IS 1500 FEET IN LENGTH AND 600 FEET IN WIDTH. FROM THIS LOCATION MONUMENT THE CLAIM EXTENDS ~~1500~~ 1480 FEET IN A SOUTH DIRECTION AND ~~15~~ 20 FEET IN A NORTH DIRECTION TOGETHER WITH 300 FEET ON EITHER SIDE OF THE CENTER OF THIS CLAIM. THIS LOCATION MONUMENT IS SITUATED IN SECTION 14, TOWNSHIP 34N, RANGE 50E, EUREKA COUNTY, STATE OF NEVADA.

LOCATED ON THE 29<sup>th</sup> DAY OF MARCH, 1992.

8:58AM

HOMESTAKE MINING COMPANY OF CALIFORNIA

BY W.R. Stanley  
W.R. STANLEY AGENT  
W.R. Stanley 3/30/92

STATE OF NEVADA

County of Lander


) ss:  
)

On this 30<sup>th</sup> day of March, 1992, personally appeared before me, a notary public, W.R. Stanley, an agent of Homestake Mining Company of California, a California corporation, who acknowledged he executed the above instrument on behalf of said corporation.

Susan Payne  
NOTARY PUBLIC

My Commission Expires: 11-27-93

[SEAL]



EUREKA COUNTY, NEVADA  
M.N. REBAL EAT. RECORDER  
FILE NO. 140426 FEES 5.00

BOOK 233 PAGE 239  
OFFICIAL RECORDS  
RECORDED AT THE REQUEST OF  
Homestake Mining  
92 MAR 31 AM 49

140427

NOTICE OF LOCATION OF LODE MINING CLAIM

KNOWN ALL PERSONS BY THESE PRESENTS THAT:

Homestake Mining Company of California  
650 California Street  
San Francisco, CA 94108

HEREBY CLAIMS THIS GROUND AS A LODE MINING CLAIM.

THE NAME OF THE CLAIM IS THE FAILED TO FILE # 50.

THE CLAIM IS 1500 FEET IN LENGTH AND 600 FEET IN WIDTH. FROM THIS LOCATION MONUMENT THE CLAIM EXTENDS ~~1485~~ 1480 FEET IN A NORTH DIRECTION AND ~~10~~ 20 FEET IN A SOUTH DIRECTION TOGETHER WITH 300 FEET ON EITHER SIDE OF THE CENTER OF THIS CLAIM. THIS LOCATION MONUMENT IS SITUATED IN SECTION 14, TOWNSHIP 34N, RANGE 50E, EUREKA COUNTY, STATE OF NEVADA.

LOCATED ON THE 29<sup>th</sup> DAY OF MARCH, 1992.

9:05 AM

HOMESTAKE MINING COMPANY OF CALIFORNIA

BY W. R. Stanley  
W. R. STANLEY AGENT  
W. R. Stanley 3/30/92

STATE OF NEVADA )

County of Lander )


ss:

On this 30<sup>th</sup> day of March 1992, personally appeared before me, a notary public, W. R. Stanley, an agent of Homestake Mining Company of California, a California corporation, who acknowledged he executed the above instrument on behalf of said corporation.

Susan Payne  
NOTARY PUBLIC

My Commission Expires: 11-27-93

[SEAL]



EUREKA COUNTY, NEVADA  
M.N. REBAL EATL. RECORDER  
FILE NO. 140427  
FEE \$700

BOOK 233 PAGE 240  
OFFICIAL RECORDS  
RECORDED AT THE REQUEST OF  
Homestake Mining  
92 MAR 31 AM 49



140428

NOTICE OF LOCATION OF LODE MINING CLAIM

KNOWN ALL PERSONS BY THESE PRESENTS THAT:

Homestake Mining Company of California  
650 California Street  
San Francisco, CA 94108

HEREBY CLAIMS THIS GROUND AS A LODE MINING CLAIM.

THE NAME OF THE CLAIM IS THE FAILED TO FILE # 51.

THE CLAIM IS 1500 FEET IN LENGTH AND 600 FEET IN WIDTH. FROM THIS LOCATION MONUMENT THE CLAIM EXTENDS ~~1480~~ 1480 FEET IN A SOUTH DIRECTION AND ~~20~~ 20 FEET IN A NORTH DIRECTION TOGETHER WITH 300 FEET ON EITHER SIDE OF THE CENTER OF THIS CLAIM. THIS LOCATION MONUMENT IS SITUATED IN SECTION 14, TOWNSHIP 34N, RANGE 50E, EUREKA COUNTY, STATE OF NEVADA.

LOCATED ON THE 29<sup>th</sup> DAY OF MARCH, 1992.  
9:07 AM

HOMESTAKE MINING COMPANY OF CALIFORNIA

BY W. R. Stanley  
W. R. STANLEY, AGENT  
W. R. Stanley 3/30/92


STATE OF NEVADA )  
County of Lander ) ss:

On this 30<sup>th</sup> day of March 1992, personally appeared before me, a notary public, W. R. Stanley, an agent of Homestake Mining Company of California, a California corporation, who acknowledged he executed the above instrument on behalf of said corporation.

Susan Payne  
NOTARY PUBLIC

My Commission Expires: 11-27-93

[SEAL]



BOOK 233 PAGE 241  
OFFICIAL RECORDS  
RECORDED AT THE REQUEST OF  
Homestake Mining  
92 MAR 31 AM 49  
EUREKA COUNTY, NEVADA  
M.N. REBALEATI, RECORDER  
FILE NO. 140428 FEE \$20

140429

NOTICE OF LOCATION OF LODE MINING CLAIM

KNOWN ALL PERSONS BY THESE PRESENTS THAT:

Homestake Mining Company of California  
650 California Street  
San Francisco, CA 94108

HEREBY CLAIMS THIS GROUND AS A LODE MINING CLAIM.

THE NAME OF THE CLAIM IS THE FAILED TO FILE # 52

THE CLAIM IS 1500 FEET IN LENGTH AND <sup>350</sup>~~600~~ FEET IN WIDTH. FROM THIS LOCATION MONUMENT THE CLAIM EXTENDS ~~4400~~<sup>4480</sup> FEET IN A SOUTH DIRECTION AND ~~4020~~ FEET IN A NORTH DIRECTION TOGETHER WITH ~~800~~<sup>75</sup> FEET ON EITHER SIDE OF THE CENTER OF THIS CLAIM. THIS LOCATION MONUMENT IS SITUATED IN SECTION 18, TOWNSHIP 34N, RANGE 51E, EUREKA COUNTY, STATE OF NEVADA.

LOCATED ON THE 29<sup>th</sup> DAY OF MARCH, 1992.  
9:50 am.

HOMESTAKE MINING COMPANY OF CALIFORNIA

BY Sam E. Monteleone, AGENT

STATE OF NEVADA

County of Eureka

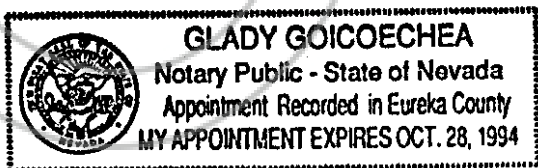
) ss:

On this 30<sup>th</sup> day of March, 1992, personally appeared before me, a notary public, Sam E. Monteleone, an agent of Homestake Mining Company of California, a California corporation, who acknowledged he executed the above instrument on behalf of said corporation.

Glady Goicoechea  
NOTARY PUBLIC

My Commission Expires: Oct. 28, 1994

[SEAL]



140429  
EUREKA COUNTY, NEVADA  
M.N. REBALANCE, RECORDER  
FILE NO. 920

BOOK 233 PAGE 242  
RECORDED AT THE REQUEST OF  
Homestake Mining  
92 MAR 31 10:49

140430

NOTICE OF LOCATION OF LODE MINING CLAIM

KNOWN ALL PERSONS BY THESE PRESENTS THAT:

Homestake Mining Company of California  
650 California Street  
San Francisco, CA 94108

HEREBY CLAIMS THIS GROUND AS A LODE MINING CLAIM.

THE NAME OF THE CLAIM IS THE FAILED TO FILE # 53.

THE CLAIM IS 1500 FEET IN LENGTH AND ~~600~~<sup>350</sup> FEET IN WIDTH. FROM THIS LOCATION MONUMENT THE CLAIM EXTENDS ~~1400~~<sup>1480</sup> FEET IN A NORTH DIRECTION AND ~~40~~<sup>20</sup> FEET IN A SOUTH DIRECTION TOGETHER WITH ~~800~~<sup>175</sup> FEET ON EITHER SIDE OF THE CENTER OF THIS CLAIM. THIS LOCATION MONUMENT IS SITUATED IN SECTION 18, TOWNSHIP 34N, RANGE 51E, EUREKA COUNTY, STATE OF NEVADA.

LOCATED ON THE 27<sup>th</sup> DAY OF MARCH, 1992.

9:51 am

HOMESTAKE MINING COMPANY OF CALIFORNIA

BY Sam E. Monteleone  
AGENT

STATE OF NEVADA

County of Eureka

ss:

On this 30<sup>th</sup> day of March 1992, personally appeared before me, a notary public, Sam E. Monteleone, an agent of Homestake Mining Company of California, a California corporation, who acknowledged he executed the above instrument on behalf of said corporation.

Glady Goicoechea  
NOTARY PUBLIC

My Commission Expires: Oct. 28, 1994

[SEAL]



140430

EUREKA COUNTY, NEVADA  
M.N. REBAL EATL. RECORDER  
FILE NO. 500

BOOK 233 PAGE 243  
OFFICIAL RECORDS  
RECORDED AT THE REQUEST OF  
Homestake Mining  
92 MAR 31 AM 4:9

140431

NOTICE OF LOCATION OF LODE MINING CLAIM

KNOWN ALL PERSONS BY THESE PRESENTS THAT:

Homestake Mining Company of California  
650 California Street  
San Francisco, CA 94108

HEREBY CLAIMS THIS GROUND AS A LODE MINING CLAIM.

THE NAME OF THE CLAIM IS THE FAILED TO FILE # 54

THE CLAIM IS 1500 FEET IN LENGTH AND 600 FEET IN WIDTH. FROM THIS LOCATION MONUMENT THE CLAIM EXTENDS -1490/485 FEET IN A SOUTH DIRECTION AND +15 FEET IN A NORTH DIRECTION TOGETHER WITH 300 FEET ON EITHER SIDE OF THE CENTER OF THIS CLAIM. THIS LOCATION MONUMENT IS SITUATED IN SECTION 18, TOWNSHIP 34N, RANGE 51E, EUREKA COUNTY, STATE OF NEVADA.

LOCATED ON THE 29<sup>TH</sup> DAY OF MARCH, 1992.

1:03 PM

HOMESTAKE MINING COMPANY OF CALIFORNIA

BY Sam E. Monteleone, AGENT

STATE OF NEVADA

County of Eureka

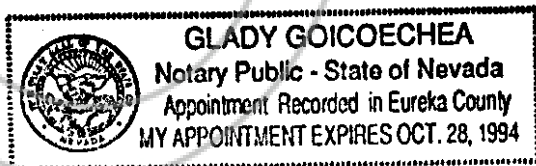
) ss:

On this 30<sup>th</sup> day of March, 1992, personally appeared before me, a notary public, Sam E. Monteleone, an agent of Homestake Mining Company of California, a California corporation, who acknowledged he executed the above instrument on behalf of said corporation.

Glady Goicoechea  
NOTARY PUBLIC

My Commission Expires: Oct. 28, 1994

[SEAL]



140431

EUREKA COUNTY, NEVADA  
M.N. REBAL EAT. RECORDER  
FILE NO. 92  
FEE \$ 5.00

BOOK 233 PAGE 244  
OFFICIAL RECORDS  
RECORDED AT THE REQUEST OF  
Homestake Mining  
92 MAR 31 AM 10:49

BOOK 233 PAGE 244

140432

NOTICE OF LOCATION OF LODE MINING CLAIM

KNOWN ALL PERSONS BY THESE PRESENTS THAT:

Homestake Mining Company of California  
650 California Street  
San Francisco, CA 94108

HEREBY CLAIMS THIS GROUND AS A LODE MINING CLAIM.

THE NAME OF THE CLAIM IS THE FAILED TO FILE # 55

THE CLAIM IS 1500 FEET IN LENGTH AND 600 FEET IN WIDTH. FROM THIS LOCATION MONUMENT THE CLAIM EXTENDS ~~1000~~ 10 FEET IN A WEST DIRECTION AND ~~1490~~ 1490 FEET IN A EAST DIRECTION TOGETHER WITH 300 FEET ON EITHER SIDE OF THE CENTER OF THIS CLAIM. THIS LOCATION MONUMENT IS SITUATED IN SECTION 14, TOWNSHIP 34N, RANGE 50E, EUREKA COUNTY, STATE OF NEVADA.

LOCATED ON THE 29<sup>th</sup> DAY OF MARCH, 1992.

10:37AM

HOMESTAKE MINING COMPANY OF CALIFORNIA

BY W. R. Stanley

W. R. STANLEY

AGENT

W. R. Stanley 3/30/92

STATE OF NEVADA

County of Lander


)  
) SS:  
)

On this 30<sup>th</sup> day of March 1992, personally appeared before me, a notary public, W. R. Stanley, an agent of Homestake Mining Company of California, a California corporation, who acknowledged he executed the above instrument on behalf of said corporation.

Susan Payne  
NOTARY PUBLIC

My Commission Expires: 11-27-93

[SEAL]



140432

EUREKA COUNTY, NEVADA  
M.N. REBAL EATL. RECORDER  
FILE NO. 5-01

92 MAR 31 AM 49

BOOK 233 PAGE 245  
OFFICIAL RECORDS  
RECORDED AT THE REQUEST OF  
Homestake Mining

140433

NOTICE OF LOCATION OF LODE MINING CLAIM

KNOWN ALL PERSONS BY THESE PRESENTS THAT:

Homestake Mining Company of California  
650 California Street  
San Francisco, CA 94108

HEREBY CLAIMS THIS GROUND AS A LODE MINING CLAIM.

THE NAME OF THE CLAIM IS THE FAILED TO FILE # 56

THE CLAIM IS 1500 FEET IN LENGTH AND 600 FEET IN WIDTH. FROM THIS LOCATION MONUMENT THE CLAIM EXTENDS 1490 FEET IN A WEST DIRECTION AND 10 FEET IN A EAST DIRECTION TOGETHER WITH 300 FEET ON EITHER SIDE OF THE CENTER OF THIS CLAIM. THIS LOCATION MONUMENT IS SITUATED IN SECTION 14, TOWNSHIP 34N, RANGE 50E, EUREKA COUNTY, STATE OF NEVADA.

LOCATED ON THE 29th DAY OF MARCH, 1992.

10:39 AM

HOMESTAKE MINING COMPANY OF CALIFORNIA

BY W.R. Stanley  
W.R. STANLEY, AGENT  
W.R. Stanley 3/30/92

STATE OF NEVADA

County of Lander


)  
) ss:  
)

On this 30th day of March, 1992, personally appeared before me, a notary public, W.R. Stanley, an agent of Homestake Mining Company of California, a California corporation, who acknowledged he executed the above instrument on behalf of said corporation.

Susan Payne  
NOTARY PUBLIC

My Commission Expires: 11-27-93

[SEAL]



EUREKA COUNTY, NEVADA  
M.N. REBAL. EATL. RECORDER  
FILE NO. 140433  
FEE \$ 5.00

BOOK 223 PAGE 246  
OFFICIAL RECORDS  
RECORDED AT THE REQUEST OF  
Homestake Mining  
92 MAR 31 AM 49



140434

NOTICE OF LOCATION OF LODE MINING CLAIM

KNOWN ALL PERSONS BY THESE PRESENTS THAT:

Homestake Mining Company of California  
650 California Street  
San Francisco, CA 94108

HEREBY CLAIMS THIS GROUND AS A LODE MINING CLAIM.

THE NAME OF THE CLAIM IS THE FAILED TO FILE # 57.

THE CLAIM IS 1500 FEET IN LENGTH AND 600 FEET IN WIDTH. FROM THIS LOCATION MONUMENT THE CLAIM EXTENDS 1490 FEET IN A WEST DIRECTION AND 10 FEET IN A EAST DIRECTION TOGETHER WITH 300 FEET ON EITHER SIDE OF THE CENTER OF THIS CLAIM. THIS LOCATION MONUMENT IS SITUATED IN SECTION 14, TOWNSHIP 34N, RANGE 50E, EUREKA COUNTY, STATE OF NEVADA.

LOCATED ON THE 29<sup>th</sup> DAY OF MARCH, 1992.

10:05 AM

HOMESTAKE MINING COMPANY OF CALIFORNIA

BY W. R. Stanley  
W. R. STANLEY AGENT  
W. R. Stanley 3/30/92

STATE OF NEVADA )

County of Lander )


ss:

On this 30<sup>th</sup> day of March 1992, personally appeared before me, a notary public, W. R. Stanley, an agent of Homestake Mining Company of California, a California corporation, who acknowledged he executed the above instrument on behalf of said corporation.

Susan Payne  
NOTARY PUBLIC

My Commission Expires: 11-27-93

[SEAL]



BOOK 233 PAGE 247  
OFFICIAL RECORDS  
RECORDED AT THE REQUEST OF  
Homestake Mining  
92 MAR 31 AM 49  
EUREKA COUNTY, NEVADA  
M.N. REBALEATI, RECORDER  
FILE NO. 500  
140434

140435

NOTICE OF LOCATION OF LODE MINING CLAIM

KNOWN ALL PERSONS BY THESE PRESENTS THAT:

Homestake Mining Company of California  
650 California Street  
San Francisco, CA 94108

HEREBY CLAIMS THIS GROUND AS A LODE MINING CLAIM.

THE NAME OF THE CLAIM IS THE FAILED TO FILE # 58

THE CLAIM IS 1500 FEET IN LENGTH AND 600 FEET IN WIDTH. FROM THIS LOCATION MONUMENT THE CLAIM EXTENDS 1490 FEET IN A EAST DIRECTION AND 10 FEET IN A WEST DIRECTION TOGETHER WITH 300 FEET ON EITHER SIDE OF THE CENTER OF THIS CLAIM. THIS LOCATION MONUMENT IS SITUATED IN SECTION 18, TOWNSHIP 34N, RANGE 51E, EUREKA COUNTY, STATE OF NEVADA.

LOCATED ON THE 29<sup>th</sup> DAY OF MARCH, 1992.

11:04 am

HOMESTAKE MINING COMPANY OF CALIFORNIA

BY Sam E. Monteleone, AGENT

STATE OF NEVADA

County of Eureka

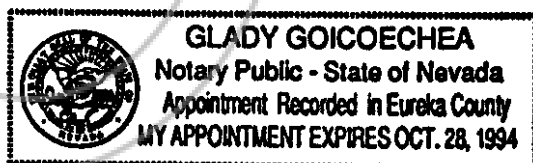
) ss:  
)

On this 30<sup>th</sup> day of March, 1992, personally appeared before me, a notary public, Sam E. Monteleone, an agent of Homestake Mining Company of California, a California corporation, who acknowledged he executed the above instrument on behalf of said corporation.

Glady Goicoechea  
NOTARY PUBLIC

My Commission Expires: Oct. 28, 1994

[SEAL]



BOOK 233 PAGE 248  
OFFICIAL RECORDS  
RECORDED AT THE REQUEST OF  
Homestake Mining  
92 MAR 31 AM 49  
EUREKA COUNTY, NEVADA  
M. REBALEATI, RECORDER  
FILE NO. 140435  
FEE \$ 5.00

140436

NOTICE OF LOCATION OF LODE MINING CLAIM

KNOWN ALL PERSONS BY THESE PRESENTS THAT:

Homestake Mining Company of California  
650 California Street  
San Francisco, CA 94108

HEREBY CLAIMS THIS GROUND AS A LODE MINING CLAIM.

THE NAME OF THE CLAIM IS THE FAILED TO FILE # 59

THE CLAIM IS 1500 FEET IN LENGTH AND 600 FEET IN WIDTH. FROM THIS LOCATION MONUMENT THE CLAIM EXTENDS 100 / 485 FEET IN A EAST ~~WEST~~ DIRECTION AND 15 ~~10~~ FEET IN A WEST ~~EAST~~ DIRECTION TOGETHER WITH 300 FEET ON EITHER SIDE OF THE CENTER OF THIS CLAIM. THIS LOCATION MONUMENT IS SITUATED IN SECTION 14, TOWNSHIP 34N, RANGE 51E, EUREKA COUNTY, STATE OF NEVADA.

LOCATED ON THE 29<sup>th</sup> DAY OF MARCH, 1992.  
11:59 am

HOMESTAKE MINING COMPANY OF CALIFORNIA

BY *James Monteleone*, AGENT

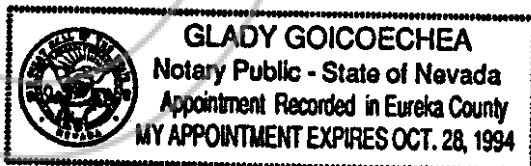
STATE OF NEVADA )  
County of Eureka ) ss:

On this 30<sup>th</sup> day of March, 1992, personally appeared before me, a notary public, James Monteleone, an agent of Homestake Mining Company of California, a California corporation, who acknowledged he executed the above instrument on behalf of said corporation.

*Glady Goicoechea*  
NOTARY PUBLIC

My Commission Expires Oct. 28, 1994

[SEAL]



BOOK 233 PAGE 249  
OFFICIAL RECORDS  
RECORDED AT THE REQUEST OF  
Homestake Mining  
92 MAR 31 AM 49  
EUREKA COUNTY, NEVADA  
M.M. REBALCATT, RECORDER  
FILE NO. 140436  
FEE \$ 5.00

140437

NOTICE OF LOCATION OF LODE MINING CLAIM

KNOWN ALL PERSONS BY THESE PRESENTS THAT:

Homestake Mining Company of California  
650 California Street  
San Francisco, CA 94108

HEREBY CLAIMS THIS GROUND AS A LODE MINING CLAIM.

THE NAME OF THE CLAIM IS THE FAILED TO FILE # 60.

THE CLAIM IS 1500 FEET IN LENGTH AND 600 FEET IN WIDTH. FROM THIS LOCATION MONUMENT THE CLAIM EXTENDS 1400/485 FEET IN A EAST DIRECTION AND 15 FEET IN A WEST DIRECTION TOGETHER WITH 300 FEET ON EITHER SIDE OF THE CENTER OF THIS CLAIM. THIS LOCATION MONUMENT IS SITUATED IN SECTION 14, TOWNSHIP 34N, RANGE 50E, EUREKA COUNTY, STATE OF NEVADA.

LOCATED ON THE 29<sup>TH</sup> DAY OF MARCH, 1992.

12:01 pm

HOMESTAKE MINING COMPANY OF CALIFORNIA

BY Sam E. Monteleone, AGENT

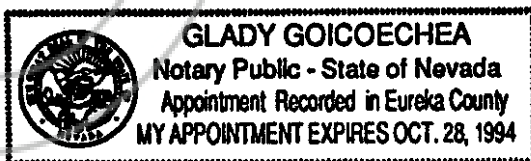
STATE OF NEVADA )  
County of Eureka ) ss:

On this 30<sup>th</sup> day of March, 1992, personally appeared before me, a notary public, Sam E. Monteleone, an agent of Homestake Mining Company of California, a California corporation, who acknowledged he executed the above instrument on behalf of said corporation.

Glady Goicoechea  
NOTARY PUBLIC

My Commission Expires Oct. 28, 1994

[SEAL]



BOOK 233 PAGE 250  
OFFICIAL RECORDS  
RECORDED AT THE REQUEST OF  
Homestake Mining  
92 MAR 31 PM 50  
EUREKA COUNTY, NEVADA  
M. N. REBALEATI, RECORDER  
FILE NO. 140437  
FEE \$ 5.00

140438

NOTICE OF LOCATION OF LODE MINING CLAIM

KNOWN ALL PERSONS BY THESE PRESENTS THAT:

Homestake Mining Company of California  
650 California Street  
San Francisco, CA 94108

HEREBY CLAIMS THIS GROUND AS A LODE MINING CLAIM.

THE NAME OF THE CLAIM IS THE FAILED TO FILE # 61

THE CLAIM IS 1500 FEET IN LENGTH AND 600 FEET IN WIDTH. FROM THIS LOCATION MONUMENT THE CLAIM EXTENDS 1450 / 1435 FEET IN A WEST 45° S DIRECTION AND 50 15 FEET IN A WEST EAST DIRECTION TOGETHER WITH 300 FEET ON EITHER SIDE OF THE CENTER OF THIS CLAIM. THIS LOCATION MONUMENT IS SITUATED IN SECTION 18, TOWNSHIP 34N, RANGE 51E, EUREKA COUNTY, STATE OF NEVADA.

LOCATED ON THE 29<sup>th</sup> DAY OF MARCH, 1992.  
12:51 pm

HOMESTAKE MINING COMPANY OF CALIFORNIA

BY [Signature], AGENT

STATE OF NEVADA

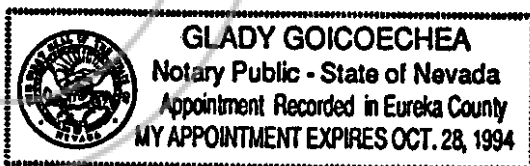
County of Eureka ) ss:

On this 30<sup>th</sup> day of March, 1992, personally appeared before me, a notary public, Sam E. Monteleone, an agent of Homestake Mining Company of California, a California corporation, who acknowledged he executed the above instrument on behalf of said corporation.

[Signature]  
NOTARY PUBLIC

My Commission Expires: Oct. 28, 1994

[SEAL]



BOOK 233 PAGE 251  
OFFICIAL RECORDS  
RECORDED AT THE REQUEST OF  
Homestake Mining  
92 MAR 31 AM 5:50  
EUREKA COUNTY, NEVADA  
M.N. REBAL EATL. RECORDER  
FILE NO. 140438  
FEE \$ 5.00

140439

NOTICE OF LOCATION OF LODE MINING CLAIM

KNOWN ALL PERSONS BY THESE PRESENTS THAT:

Homestake Mining Company of California  
650 California Street  
San Francisco, CA 94108

HEREBY CLAIMS THIS GROUND AS A LODE MINING CLAIM.

THE NAME OF THE CLAIM IS THE FAILED TO FILE # 62

THE CLAIM IS 1500 FEET IN LENGTH AND 600 FEET IN WIDTH. FROM THIS LOCATION MONUMENT THE CLAIM EXTENDS 1490-1485 FEET IN A EAST DIRECTION AND 10-15 FEET IN A WEST DIRECTION TOGETHER WITH 300 FEET ON EITHER SIDE OF THE CENTER OF THIS CLAIM. THIS LOCATION MONUMENT IS SITUATED IN SECTION 18, TOWNSHIP 34N, RANGE 51E, EUREKA COUNTY, STATE OF NEVADA.

LOCATED ON THE 29th DAY OF MARCH, 1992.

12:34 pm

HOMESTAKE MINING COMPANY OF CALIFORNIA

BY Sam E. Monteleone  
AGENT

STATE OF NEVADA

County of Eureka

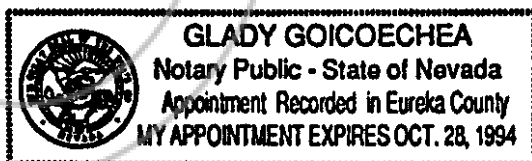
ss:

On this 30th day of March, 1992, personally appeared before me, a notary public, Sam E. Monteleone, an agent of Homestake Mining Company of California, a California corporation, who acknowledged he executed the above instrument on behalf of said corporation.

Glady Goicoechea  
NOTARY PUBLIC

My Commission Expires: Oct. 28, 1994

[SEAL]



BOOK 233 PAGE 252  
OFFICIAL RECORDS  
RECORDED AT THE REQUEST OF  
Homestake Mining  
92 MAR 31 AM 50  
EUREKA COUNTY, NEVADA  
M.N. REBALEATI, RECORDER  
FILE NO. 140439  
FEE \$ 5.00



140440

NOTICE OF LOCATION OF LODE MINING CLAIM

KNOWN ALL PERSONS BY THESE PRESENTS THAT:

Homestake Mining Company of California  
650 California Street  
San Francisco, CA 94108

HEREBY CLAIMS THIS GROUND AS A LODE MINING CLAIM.

THE NAME OF THE CLAIM IS THE FAILED TO FILE # 63

THE CLAIM IS 1500 FEET IN LENGTH AND 600 FEET IN WIDTH. FROM THIS LOCATION MONUMENT THE CLAIM EXTENDS 1490 FEET IN A NORTH DIRECTION AND 10 FEET IN A SOUTH DIRECTION TOGETHER WITH 300 FEET ON EITHER SIDE OF THE CENTER OF THIS CLAIM. THIS LOCATION MONUMENT IS SITUATED IN SECTION 28, TOWNSHIP 35N, RANGE 51E, EUREKA COUNTY, STATE OF NEVADA.

LOCATED ON THE 29th DAY OF MARCH, 1992.

4:05 PM

HOMESTAKE MINING COMPANY OF CALIFORNIA

BY [Signature], AGENT  
[Signature] 3/30/92


STATE OF NEVADA )  
County of Lander ) ss:

On this 30th day of March, 1992, personally appeared before me, a notary public, D.W. Blenkoen, an agent of Homestake Mining Company of California, a California corporation, who acknowledged he executed the above instrument on behalf of said corporation.

[Signature]  
NOTARY PUBLIC

My Commission Expires: 11-27-93

[SEAL]



BOOK 233 PAGE 253  
OFFICIAL RECORDS  
RECORDED AT THE REQUEST OF  
Homestake Mining  
92 MAR 31 AM 50  
EUREKA COUNTY, NEVADA  
M.N. REBALEATI, RECORDER  
FILE NO. 140440  
FEE \$ 5.00

140441

NOTICE OF LOCATION OF LODE MINING CLAIM

KNOWN ALL PERSONS BY THESE PRESENTS THAT:

Homestake Mining Company of California  
650 California Street  
San Francisco, CA 94108

HEREBY CLAIMS THIS GROUND AS A LODE MINING CLAIM.

THE NAME OF THE CLAIM IS THE FAILED TO FILE # 64

THE CLAIM IS 1500 FEET IN LENGTH AND 600 FEET IN WIDTH. FROM THIS LOCATION MONUMENT THE CLAIM EXTENDS 1490 FEET IN A NORTH DIRECTION AND 10 FEET IN A SOUTH DIRECTION TOGETHER WITH 300 FEET ON EITHER SIDE OF THE CENTER OF THIS CLAIM. THIS LOCATION MONUMENT IS SITUATED IN SECTION 28, TOWNSHIP 35N, RANGE 51E, EUREKA COUNTY, STATE OF NEVADA.

LOCATED ON THE 29th DAY OF MARCH, 1992.

4:25 4:10 PM

HOMESTAKE MINING COMPANY OF CALIFORNIA

BY [Signature] AGENT  
[Signature] 3/30/92


STATE OF NEVADA )  
County of Lander ) ss:

On this 30th day of March, 1992, personally appeared before me, a notary public, D.W. Blenkner, an agent of Homestake Mining Company of California, a California corporation, who acknowledged he executed the above instrument on behalf of said corporation.

[Signature]  
NOTARY PUBLIC

My Commission Expires: 1-27-93

[SEAL]



BOOK 233 PAGE 254  
RECORDED AT THE REQUEST OF  
Homestake Mining  
92 MAR 31 AM 50  
EUREKA COUNTY, NEVADA  
M.N. REBALEATI, RECORDER  
FILE NO. 140441  
FEE \$ 5.00

140442

NOTICE OF LOCATION OF LODE MINING CLAIM

KNOWN ALL PERSONS BY THESE PRESENTS THAT:

Homestake Mining Company of California  
650 California Street  
San Francisco, CA 94108

HEREBY CLAIMS THIS GROUND AS A LODE MINING CLAIM.

THE NAME OF THE CLAIM IS THE FAILED TO FILE # 65

THE CLAIM IS 1500 FEET IN LENGTH AND 600 FEET IN WIDTH. FROM THIS LOCATION MONUMENT THE CLAIM EXTENDS ~~1000~~ 1480 FEET IN A NORTH DIRECTION AND ~~20~~ FEET IN A SOUTH DIRECTION TOGETHER WITH 300 FEET ON EITHER SIDE OF THE CENTER OF THIS CLAIM. THIS LOCATION MONUMENT IS SITUATED IN SECTION 28, TOWNSHIP 35N, RANGE 51E, EUREKA COUNTY, STATE OF NEVADA.

LOCATED ON THE 29<sup>th</sup> DAY OF MARCH, 1992.  
4:42 PM

HOMESTAKE MINING COMPANY OF CALIFORNIA

BY W. R. Stanley  
W. R. STANLEY AGENT  
W. R. Stanley 3/30/92


STATE OF NEVADA )  
County of Lander ) ss:

On this 30<sup>th</sup> day of March, 1992, personally appeared before me, a notary public, W. R. Stanley, an agent of Homestake Mining Company of California, a California corporation, who acknowledged he executed the above instrument on behalf of said corporation.

Susan Payne  
NOTARY PUBLIC

My Commission Expires: 11-27-93

[SEAL]



BOOK 233 PAGE 255  
OFFICIAL RECORDS  
RECORDED AT THE REQUEST OF  
Homestake Mining  
92 MAR 31 AM 50  
EUREKA COUNTY, NEVADA  
M.N. REBALEATI, RECORDER  
FILE NO. 140442  
FEE \$5.00

140443

NOTICE OF LOCATION OF LODE MINING CLAIM

KNOWN ALL PERSONS BY THESE PRESENTS THAT:

Homestake Mining Company of California  
650 California Street  
San Francisco, CA 94108

HEREBY CLAIMS THIS GROUND AS A LODE MINING CLAIM.

THE NAME OF THE CLAIM IS THE FAILED TO FILE # 66.

THE CLAIM IS 1500 FEET IN LENGTH AND 600 FEET IN WIDTH. FROM THIS LOCATION MONUMENT THE CLAIM EXTENDS ~~1480~~ 1480 FEET IN A NORTH DIRECTION AND ~~20~~ 20 FEET IN A SOUTH DIRECTION TOGETHER WITH 300 FEET ON EITHER SIDE OF THE CENTER OF THIS CLAIM. THIS LOCATION MONUMENT IS SITUATED IN SECTION 28, TOWNSHIP 35N, RANGE 51E, EUREKA COUNTY, STATE OF NEVADA.

LOCATED ON THE 29<sup>th</sup> DAY OF MARCH, 1992.

3:40 pm

HOMESTAKE MINING COMPANY OF CALIFORNIA

BY W. R. Stanley, AGENT  
W. R. Stanley  
3/30/92


STATE OF NEVADA )  
County of Lander ) ss:

On this 30<sup>th</sup> day of March, 1992, personally appeared before me, a notary public, W. R. Stanley, an agent of Homestake Mining Company of California, a California corporation, who acknowledged he executed the above instrument on behalf of said corporation.

Susan Payne  
NOTARY PUBLIC

My Commission Expires: 11-27-93

[SEAL]



BOOK 233 PAGE 256  
OFFICIAL RECORDS  
RECORDED AT THE REQUEST OF  
Homestake Mining  
92 MAR 31 AM 50  
EUREKA COUNTY, NEVADA  
M.N. REBAL EAIL. RECORDER  
FILE NO. 140443  
FEE \$ 5.00

140444

NOTICE OF LOCATION OF LODE MINING CLAIM

KNOWN ALL PERSONS BY THESE PRESENTS THAT:

Homestake Mining Company of California  
650 California Street  
San Francisco, CA 94108

HEREBY CLAIMS THIS GROUND AS A LODE MINING CLAIM.

THE NAME OF THE CLAIM IS THE FAILED TO FILE # 67

THE CLAIM IS 1500 FEET IN LENGTH AND 600 FEET IN WIDTH. FROM THIS LOCATION MONUMENT THE CLAIM EXTENDS 1480 FEET IN A NORTH DIRECTION AND 1020 FEET IN A SOUTH DIRECTION TOGETHER WITH 300 FEET ON EITHER SIDE OF THE CENTER OF THIS CLAIM. THIS LOCATION MONUMENT IS SITUATED IN SECTION 28, TOWNSHIP 35N, RANGE 51E, EUREKA COUNTY, STATE OF NEVADA.

LOCATED ON THE 29<sup>th</sup> DAY OF MARCH, 1992.

3:52 PM

HOMESTAKE MINING COMPANY OF CALIFORNIA

BY W. R. Stanley  
W. R. STANLEY AGENT  
3/30/92 W. R. Stanley


STATE OF NEVADA )  
County of Lander ) ss:

On this 30<sup>th</sup> day of March, 1992, personally appeared before me, a notary public, W. R. Stanley, an agent of Homestake Mining Company of California, a California corporation, who acknowledged he executed the above instrument on behalf of said corporation.

Susan Payne  
NOTARY PUBLIC

My Commission Expires: 11-27-93

[SEAL]



EUREKA COUNTY, NEVADA  
M.N. REBAL EATL. RECORDER  
FILE NO. 140444  
FEE \$ 5.00

92 MAR 31 AM 50

BOOK 233 PAGE 257  
OFFICIAL RECORDS  
RECORDED AT THE REQUEST OF  
Homestake Mining

BOOK 233 PAGE 257

140445

NOTICE OF LOCATION OF LODE MINING CLAIM

KNOWN ALL PERSONS BY THESE PRESENTS THAT:

Homestake Mining Company of California  
650 California Street  
San Francisco, CA 94108

HEREBY CLAIMS THIS GROUND AS A LODE MINING CLAIM.

THE NAME OF THE CLAIM IS THE FAILED TO FILE # 68.

THE CLAIM IS 1500 FEET IN LENGTH AND 600 FEET IN WIDTH. FROM THIS LOCATION MONUMENT THE CLAIM EXTENDS 1480 FEET IN A NORTH DIRECTION AND 20 FEET IN A SOUTH DIRECTION TOGETHER WITH 300 FEET ON EITHER SIDE OF THE CENTER OF THIS CLAIM. THIS LOCATION MONUMENT IS SITUATED IN SECTION 28, TOWNSHIP 35N, RANGE 51E, EUREKA COUNTY, STATE OF NEVADA.

LOCATED ON THE 29<sup>th</sup> DAY OF MARCH, 1992.

358

HOMESTAKE MINING COMPANY OF CALIFORNIA

BY

W. R. Stanley  
W. R. STANLEY AGENT  
W. R. Stanley 3/30/92

STATE OF NEVADA

County of Lander


) ss:

On this 30<sup>th</sup> day of March, 1992, personally appeared before me, a notary public, W. R. Stanley, an agent of Homestake Mining Company of California, a California corporation, who acknowledged he executed the above instrument on behalf of said corporation.

Susan Payne  
NOTARY PUBLIC

My Commission Expires: 11-27-93

[SEAL]



140445

EUREKA COUNTY, NEVADA  
M.N. REBAL EAT. RECORDER  
FILE NO. FEE \$ 5.00

92 MAR 31 NO 50

BOOK 233 PAGE 258  
OFFICIAL RECORDS  
RECORDED AT THE REQUEST OF  
Homestake Mining



140446  
NOTICE OF LOCATION OF LODE MINING CLAIM

KNOWN ALL PERSONS BY THESE PRESENTS THAT:

Homestake Mining Company of California  
650 California Street  
San Francisco, CA 94108

HEREBY CLAIMS THIS GROUND AS A LODE MINING CLAIM.

THE NAME OF THE CLAIM IS THE FAILED TO FILE # 69

THE CLAIM IS 1500 FEET IN LENGTH AND 600 FEET IN WIDTH. FROM THIS LOCATION MONUMENT THE CLAIM EXTENDS ~~1155~~ 1480 FEET IN A NORTH DIRECTION AND ~~20~~ FEET IN A SOUTH DIRECTION TOGETHER WITH 300 FEET ON EITHER SIDE OF THE CENTER OF THIS CLAIM. THIS LOCATION MONUMENT IS SITUATED IN SECTION 28, TOWNSHIP 35N, RANGE 51E, EUREKA COUNTY, STATE OF NEVADA.

LOCATED ON THE 29 DAY OF MARCH, 1992.

4:04pm

HOMESTAKE MINING COMPANY OF CALIFORNIA

BY W. R. Stanley

W. R. STANLEY, AGENT  
W. R. Stanley 3/30/92


STATE OF NEVADA )  
County of Lander ) ss:

On this 30<sup>th</sup> day of March, 1992, personally appeared before me, a notary public, W. R. Stanley, an agent of Homestake Mining Company of California, a California corporation, who acknowledged he executed the above instrument on behalf of said corporation.

Susan Payne  
NOTARY PUBLIC

My Commission Expires 11-27-93

[SEAL]



140446

BOOK 233 PAGE 259  
OFFICIAL RECORDS  
RECORDED AT THE REQUEST OF  
Homestake Mining  
92 MAR 31 AM 50  
EUREKA COUNTY, NEVADA  
M.N. REBAL EATL. RECORDER  
FILE NO. FEE \$ 5.00

140447  
NOTICE OF LOCATION OF LODE MINING CLAIM

KNOWN ALL PERSONS BY THESE PRESENTS THAT:

Homestake Mining Company of California  
650 California Street  
San Francisco, CA 94108

HEREBY CLAIMS THIS GROUND AS A LODE MINING CLAIM.

THE NAME OF THE CLAIM IS THE FAILED TO FILE # 70

THE CLAIM IS 1500 FEET IN LENGTH AND 600 FEET IN WIDTH. FROM THIS LOCATION MONUMENT THE CLAIM EXTENDS 1480 FEET IN A NORTH DIRECTION AND 20 FEET IN A SOUTH DIRECTION TOGETHER WITH 300 FEET ON EITHER SIDE OF THE CENTER OF THIS CLAIM. THIS LOCATION MONUMENT IS SITUATED IN SECTION 28, TOWNSHIP 35N, RANGE 51E, EUREKA COUNTY, STATE OF NEVADA.

LOCATED ON THE 29<sup>th</sup> DAY OF MARCH, 1992.

4:14 pm

HOMESTAKE MINING COMPANY OF CALIFORNIA

BY W.R. Stanley  
W.R. STANLEY, AGENT  
W.R. Stanley 3/31/92


STATE OF NEVADA )  
County of Lander ) ss:

On this 30<sup>th</sup> day of March, 1992, personally appeared before me, a notary public, W.R. Stanley, an agent of Homestake Mining Company of California, a California corporation, who acknowledged he executed the above instrument on behalf of said corporation.

Susan Payne  
NOTARY PUBLIC

My Commission Expires: 11-27-93

[SEAL]



BOOK 233 PAGE 260  
OFFICIAL RECORDS  
RECORDED AT THE REQUEST OF  
Homestake Mining  
92 MAR 31 AM 50  
EUREKA COUNTY, NEVADA  
M.N. REBALEATI, RECORDER  
FILE NO. 140447  
FEE \$ 5.00

140448

NOTICE OF LOCATION OF LODE MINING CLAIM

KNOWN ALL PERSONS BY THESE PRESENTS THAT:

Homestake Mining Company of California  
650 California Street  
San Francisco, CA 94108

HEREBY CLAIMS THIS GROUND AS A LODE MINING CLAIM.

THE NAME OF THE CLAIM IS THE FAILED TO FILE # 71

THE CLAIM IS 1500 FEET IN LENGTH AND 600 FEET IN WIDTH. FROM THIS LOCATION MONUMENT THE CLAIM EXTENDS ~~1480~~ 1480 FEET IN A NORTH DIRECTION AND ~~20~~ 20 FEET IN A SOUTH DIRECTION TOGETHER WITH 300 FEET ON EITHER SIDE OF THE CENTER OF THIS CLAIM. THIS LOCATION MONUMENT IS SITUATED IN SECTION 28, TOWNSHIP 35N, RANGE 51E, EUREKA COUNTY, STATE OF NEVADA.

LOCATED ON THE 29<sup>th</sup> DAY OF MARCH, 1992.

4:26 PM

HOMESTAKE MINING COMPANY OF CALIFORNIA

BY W.R. Stanley AGENT

W.R. STANLEY  
W.R. Stanley 3/30/92


STATE OF NEVADA )  
County of Lander ) ss:

On this 30<sup>th</sup> day of March, 1992, personally appeared before me, a notary public, W.R. Stanley, an agent of Homestake Mining Company of California, a California corporation, who acknowledged he executed the above instrument on behalf of said corporation.

Susan Payne  
NOTARY PUBLIC

My Commission Expires: 11-27-93

[SEAL]



BOOK 233 PAGE 261  
OFFICIAL RECORDS  
RECORDED AT THE REQUEST OF  
Homestake Mining  
92 MAR 31 AM 5:50  
EUREKA COUNTY, NEVADA  
M.N. REBALATI, RECORDER  
FILE NO. 140448  
FEE \$ 5.00

140449

NOTICE OF LOCATION OF LODE MINING CLAIM

KNOWN ALL PERSONS BY THESE PRESENTS THAT:

Homestake Mining Company of California  
650 California Street  
San Francisco, CA 94108

HEREBY CLAIMS THIS GROUND AS A LODE MINING CLAIM.

THE NAME OF THE CLAIM IS THE FAILED TO FILE # 72

THE CLAIM IS 1500 FEET IN LENGTH AND 600 FEET IN WIDTH. FROM THIS LOCATION MONUMENT THE CLAIM EXTENDS 1490 FEET IN A SOUTH DIRECTION AND 10 FEET IN A NORTH DIRECTION TOGETHER WITH 300 FEET ON EITHER SIDE OF THE CENTER OF THIS CLAIM. THIS LOCATION MONUMENT IS SITUATED IN SECTION 28, TOWNSHIP 35N, RANGE 51E, EUREKA COUNTY, STATE OF NEVADA.

LOCATED ON THE 29th DAY OF MARCH, 1992.  
4:05

HOMESTAKE MINING COMPANY OF CALIFORNIA

BY [Signature] AGENT  
[Signature] 3/30/92


STATE OF NEVADA )  
County of Lander ) ss:

On this 30th day of March, 1992, personally appeared before me, a notary public, D.W. Blenkaen, an agent of Homestake Mining Company of California, a California corporation, who acknowledged he executed the above instrument on behalf of said corporation.

[Signature]  
NOTARY PUBLIC

My Commission Expires: 11-27-93

[SEAL]



BOOK 233 PAGE 262  
OFFICIAL RECORDS  
RECORDED AT THE REQUEST OF  
Homestake Mining  
92 NMR 31 A0 50  
EUREKA COUNTY, NEVADA  
M.N. REBALEATI, RECORDER  
FILE NO. 140449 FEE \$5.00

140450

NOTICE OF LOCATION OF LODE MINING CLAIM

KNOWN ALL PERSONS BY THESE PRESENTS THAT:

Homestake Mining Company of California  
650 California Street  
San Francisco, CA 94108

HEREBY CLAIMS THIS GROUND AS A LODE MINING CLAIM.

THE NAME OF THE CLAIM IS THE FAILED TO FILE # 73.

THE CLAIM IS 1500 FEET IN LENGTH AND 600 FEET IN WIDTH. FROM THIS LOCATION MONUMENT THE CLAIM EXTENDS 1490 FEET IN A SOUTH DIRECTION AND 10 FEET IN A NORTH DIRECTION TOGETHER WITH 300 FEET ON EITHER SIDE OF THE CENTER OF THIS CLAIM. THIS LOCATION MONUMENT IS SITUATED IN SECTION 28, TOWNSHIP 35N, RANGE 51E, EUREKA COUNTY, STATE OF NEVADA.

LOCATED ON THE 29th DAY OF MARCH, 1992.

4:10 PM

HOMESTAKE MINING COMPANY OF CALIFORNIA

BY [Signature], AGENT  
[Signature] 3/30/92


STATE OF NEVADA )  
County of Lander ) ss:

On this 30th day of March, 1992, personally appeared before me, a notary public, D.W. Blenkaen, an agent of Homestake Mining Company of California, a California corporation, who acknowledged he executed the above instrument on behalf of said corporation.

[Signature]  
NOTARY PUBLIC

My Commission Expires: 11-27-93

[SEAL]



BOOK 233 PAGE 263  
OFFICIAL RECORDS  
RECORDED AT THE REQUEST OF  
Homestake Mining  
92 MAR 31 AM 50  
EUREKA COUNTY, NEVADA  
M.N. REBALEATI, RECORDER  
FILE NO. 140450  
FEE \$ 5.00

140451

NOTICE OF LOCATION OF LODE MINING CLAIM

KNOWN ALL PERSONS BY THESE PRESENTS THAT:

Homestake Mining Company of California  
650 California Street  
San Francisco, CA 94108

HEREBY CLAIMS THIS GROUND AS A LODE MINING CLAIM.

THE NAME OF THE CLAIM IS THE FAILED TO FILE # 74

THE CLAIM IS 1500 FEET IN LENGTH AND 600 FEET IN WIDTH. FROM THIS LOCATION MONUMENT THE CLAIM EXTENDS ~~1480~~ 1480 FEET IN A SOUTH DIRECTION AND ~~20~~ 20 FEET IN A NORTH DIRECTION TOGETHER WITH 300 FEET ON EITHER SIDE OF THE CENTER OF THIS CLAIM. THIS LOCATION MONUMENT IS SITUATED IN SECTION 28, TOWNSHIP 35N, RANGE 51E, EUREKA COUNTY, STATE OF NEVADA.

LOCATED ON THE 29<sup>th</sup> DAY OF MARCH, 1992.

4:40 PM

HOMESTAKE MINING COMPANY OF CALIFORNIA


BY W.R. Stanley  
W.R. STANLEY, AGENT  
W.R. Stanley 3/30/92

STATE OF NEVADA )  
County of Lander ) ss:

On this 30<sup>th</sup> day of March 1992, personally appeared before me, a notary public, W.R. Stanley, an agent of Homestake Mining Company of California, a California corporation, who acknowledged he executed the above instrument on behalf of said corporation.

Susan Payne  
NOTARY PUBLIC

My Commission Expires: 11-27-93



[SEAL]

BOOK 233 PAGE 264  
OFFICIAL RECORDS  
RECORDED AT THE REQUEST OF  
Homestake Mining  
92 MAR 31 AM 50  
EUREKA COUNTY, NEVADA  
M.N. REBAL EATL. RECORDER  
FILE NO. FEE \$ 5.00

140451



140452

NOTICE OF LOCATION OF LODE MINING CLAIM

KNOWN ALL PERSONS BY THESE PRESENTS THAT:

Homestake Mining Company of California  
650 California Street  
San Francisco, CA 94108

HEREBY CLAIMS THIS GROUND AS A LODE MINING CLAIM.

THE NAME OF THE CLAIM IS THE FAILED TO FILE # 75

THE CLAIM IS 1500 FEET IN LENGTH AND 600 FEET IN WIDTH. FROM THIS LOCATION MONUMENT THE CLAIM EXTENDS 1480 FEET IN A SOUTH DIRECTION AND 20 FEET IN A NORTH DIRECTION TOGETHER WITH 300 FEET ON EITHER SIDE OF THE CENTER OF THIS CLAIM. THIS LOCATION MONUMENT IS SITUATED IN SECTION 28, TOWNSHIP 35N, RANGE 51E, EUREKA COUNTY, STATE OF NEVADA.

LOCATED ON THE 29<sup>th</sup> DAY OF MARCH, 1992.

3:43pm

HOMESTAKE MINING COMPANY OF CALIFORNIA

BY W. R. Stanley  
W. R. Stanley AGENT  
W. R. Stanley 3/30/92


STATE OF NEVADA )  
County of Lander ) ss:

On this 30<sup>th</sup> day of March, 1992, personally appeared before me, a notary public, W. R. Stanley, an agent of Homestake Mining Company of California, a California corporation, who acknowledged he executed the above instrument on behalf of said corporation.

Susan Payne  
NOTARY PUBLIC

My Commission Expires: 11-27-93

[SEAL]



140452

EUREKA COUNTY, NEVADA  
M. N. REBAL EATL. RECORDER  
FILE NO. 5,00

92 MAR 31 AM 50

BOOK 233 PAGE 265  
OFFICIAL RECORDS  
RECORDED AT THE REQUEST OF  
Homestake Mining

140453

NOTICE OF LOCATION OF LODE MINING CLAIM

KNOWN ALL PERSONS BY THESE PRESENTS THAT:

Homestake Mining Company of California  
650 California Street  
San Francisco, CA 94108

HEREBY CLAIMS THIS GROUND AS A LODE MINING CLAIM.

THE NAME OF THE CLAIM IS THE FAILED TO FILE # 76

THE CLAIM IS 1500 FEET IN LENGTH AND 600 FEET IN WIDTH. FROM THIS LOCATION MONUMENT THE CLAIM EXTENDS 1480 FEET IN A SOUTH DIRECTION AND 20 FEET IN A NORTH DIRECTION TOGETHER WITH 300 FEET ON EITHER SIDE OF THE CENTER OF THIS CLAIM. THIS LOCATION MONUMENT IS SITUATED IN SECTION 28, TOWNSHIP 35N, RANGE 51E, EUREKA COUNTY, STATE OF NEVADA.

LOCATED ON THE 29 DAY OF MARCH, 1992.

3:50PM

HOMESTAKE MINING COMPANY OF CALIFORNIA

BY W. R. Stanley  
W. R. STANLEY, AGENT  
W. R. Stanley 3/30/92


STATE OF NEVADA )  
County of Lander ) ss:

On this 30<sup>th</sup> day of March 1992, personally appeared before me, a notary public, W. R. Stanley, an agent of Homestake Mining Company of California, a California corporation, who acknowledged he executed the above instrument on behalf of said corporation.

Susan Payne  
NOTARY PUBLIC

My Commission Expires: 1-27-93

[SEAL]



BOOK 233 PAGE 266  
OFFICIAL RECORDS  
RECORDED AT THE REQUEST OF  
Homestake Mining  
92 NR 31 RD 50  
EUREKA COUNTY, NEVADA  
M.N. REBALEATI, RECORDER  
FILE # 140453 FEES \$5.00

140454

NOTICE OF LOCATION OF LODE MINING CLAIM

KNOWN ALL PERSONS BY THESE PRESENTS THAT:

Homestake Mining Company of California  
650 California Street  
San Francisco, CA 94108

HEREBY CLAIMS THIS GROUND AS A LODE MINING CLAIM.

THE NAME OF THE CLAIM IS THE FAILED TO FILE # 77.

THE CLAIM IS 1500 FEET IN LENGTH AND 600 FEET IN WIDTH. FROM THIS LOCATION MONUMENT THE CLAIM EXTENDS 1490 FEET IN A SOUTH DIRECTION AND 10 FEET IN A NORTH DIRECTION TOGETHER WITH 300 FEET ON EITHER SIDE OF THE CENTER OF THIS CLAIM. THIS LOCATION MONUMENT IS SITUATED IN SECTION 28, TOWNSHIP 35N, RANGE 51E, EUREKA COUNTY, STATE OF NEVADA.

LOCATED ON THE 29<sup>th</sup> DAY OF MARCH, 1992.

3:59pm

HOMESTAKE MINING COMPANY OF CALIFORNIA

BY

W. R. Stanley  
W. R. STANLEY AGENT  
W. R. Stanley 3/30/92

STATE OF NEVADA )

County of Lander )


ss:

On this 30<sup>th</sup> day of March, 1992, personally appeared before me, a notary public, W. R. Stanley, an agent of Homestake Mining Company of California, a California corporation, who acknowledged he executed the above instrument on behalf of said corporation.

Susan Payne  
NOTARY PUBLIC

My Commission Expires: 11-27-93

[SEAL]



BOOK 233 PAGE 267  
OFFICIAL RECORDS  
RECORDED AT THE REQUEST OF  
Homestake Mining  
92 MAR 31 AM 50  
EUREKA COUNTY, NEVADA  
M. N. REBALEATI, RECORDER  
FILE NO. 140454  
FEE \$ 5.00

140455

NOTICE OF LOCATION OF LODE MINING CLAIM

KNOWN ALL PERSONS BY THESE PRESENTS THAT:

Homestake Mining Company of California  
650 California Street  
San Francisco, CA 94108

HEREBY CLAIMS THIS GROUND AS A LODE MINING CLAIM.

THE NAME OF THE CLAIM IS THE FAILED TO FILE # 78

THE CLAIM IS 1500 FEET IN LENGTH AND 600 FEET IN WIDTH. FROM THIS LOCATION MONUMENT THE CLAIM EXTENDS ~~1480~~ 1480 FEET IN A SOUTH DIRECTION AND ~~20~~ 20 FEET IN A NORTH DIRECTION TOGETHER WITH 300 FEET ON EITHER SIDE OF THE CENTER OF THIS CLAIM. THIS LOCATION MONUMENT IS SITUATED IN SECTION 28, TOWNSHIP 35N, RANGE 51E, EUREKA COUNTY, STATE OF NEVADA.

LOCATED ON THE 29<sup>th</sup> DAY OF MARCH, 1992.

1406pm

HOMESTAKE MINING COMPANY OF CALIFORNIA

BY W. R. Stanley  
W.R. STANLEY  
W.R. Stanley 3/30/92  
AGENT


STATE OF NEVADA )  
County of Lander ) ss:

On this 30<sup>th</sup> day of March, 1992, personally appeared before me, a notary public, W. R. Stanley, an agent of Homestake Mining Company of California, a California corporation, who acknowledged he executed the above instrument on behalf of said corporation.

Susan Payne  
NOTARY PUBLIC

My Commission Expires: 11-27-93

[SEAL]



140455

EUREKA COUNTY, NEVADA  
M.N. REBALEATI, RECORDER  
FILE NO. 5,00

92 MAR 31 AM 50

BOOK 233 PAGE 268  
OFFICIAL RECORDS  
RECORDED AT THE REQUEST OF  
Homestake Mining

140456

NOTICE OF LOCATION OF LODE MINING CLAIM

KNOWN ALL PERSONS BY THESE PRESENTS THAT:

Homestake Mining Company of California  
650 California Street  
San Francisco, CA 94108

HEREBY CLAIMS THIS GROUND AS A LODE MINING CLAIM.

THE NAME OF THE CLAIM IS THE FAILED TO FILE # 79

THE CLAIM IS 1500 FEET IN LENGTH AND 600 FEET IN WIDTH. FROM THIS LOCATION MONUMENT THE CLAIM EXTENDS 1500/480 FEET IN A SOUTH DIRECTION AND 20 FEET IN A NORTH DIRECTION TOGETHER WITH 300 FEET ON EITHER SIDE OF THE CENTER OF THIS CLAIM. THIS LOCATION MONUMENT IS SITUATED IN SECTION 28, TOWNSHIP 35N, RANGE 51E, EUREKA COUNTY, STATE OF NEVADA.

LOCATED ON THE 29th DAY OF MARCH, 1992.  
4:16 PM

HOMESTAKE MINING COMPANY OF CALIFORNIA

BY W. R. Stanley  
W. R. STANLEY, AGENT  
W. R. Stanley 3/30/92


STATE OF NEVADA )  
County of Lander ) ss:

On this 30th day of March, 1992, personally appeared before me, a notary public, W. R. Stanley, an agent of Homestake Mining Company of California, a California corporation, who acknowledged he executed the above instrument on behalf of said corporation.

Susan Payne  
NOTARY PUBLIC

My Commission Expires: 11-27-93

[SEAL]



BOOK 233 PAGE 269  
OFFICIAL RECORDS  
RECORDED AT THE REQUEST OF  
Homestake Mining  
92 MAR 31 AM 50  
EUREKA COUNTY, NEVADA  
M. H. REBALEATI, RECORDER  
FILE NO. 140456  
FEE \$ 5.00

140457  
NOTICE OF LOCATION OF LODE MINING CLAIM

KNOWN ALL PERSONS BY THESE PRESENTS THAT:

Homestake Mining Company of California  
650 California Street  
San Francisco, CA 94108

HEREBY CLAIMS THIS GROUND AS A LODE MINING CLAIM.

THE NAME OF THE CLAIM IS THE FAILED TO FILE # 80

THE CLAIM IS 1500 FEET IN LENGTH AND 600 FEET IN WIDTH. FROM THIS LOCATION MONUMENT THE CLAIM EXTENDS ~~100~~ 1400 FEET IN A SOUTH DIRECTION AND ~~20~~ FEET IN A NORTH DIRECTION TOGETHER WITH 300 FEET ON EITHER SIDE OF THE CENTER OF THIS CLAIM. THIS LOCATION MONUMENT IS SITUATED IN SECTION 28, TOWNSHIP 35N, RANGE 51E, EUREKA COUNTY, STATE OF NEVADA.

LOCATED ON THE 29<sup>th</sup> DAY OF MARCH, 1992.

4:22PM

HOMESTAKE MINING COMPANY OF CALIFORNIA

BY W. R. Stanley  
W. R. STANLEY, AGENT  
W. R. Stanley 3/30/92


STATE OF NEVADA )  
County of Lander ) ss:

On this 30<sup>th</sup> day of March, 1992, personally appeared before me, a notary public, W. R. Stanley, an agent of Homestake Mining Company of California, a California corporation, who acknowledged he executed the above instrument on behalf of said corporation.

Susan Payne  
NOTARY PUBLIC

My Commission Expires: 11-27-93

[SEAL]



BOOK 233 PAGE 270  
OFFICIAL RECORDS  
RECORDED AT THE REQUEST OF  
Homestake Mining  
92 MAR 31 AM 50  
EUREKA COUNTY, NEVADA  
M. M. REBALEATI, RECORDER  
FILE NO. 140457  
FEE \$ 5.00



140458

NOTICE OF LOCATION OF LODE MINING CLAIM

KNOWN ALL PERSONS BY THESE PRESENTS THAT:

Homestake Mining Company of California  
650 California Street  
San Francisco, CA 94108

HEREBY CLAIMS THIS GROUND AS A LODE MINING CLAIM.

THE NAME OF THE CLAIM IS THE FAILED TO FILE # 81.

THE CLAIM IS 1500 FEET IN LENGTH AND 600 FEET IN WIDTH. FROM THIS LOCATION MONUMENT THE CLAIM EXTENDS 1490 FEET IN A NORTH DIRECTION AND 10 FEET IN A SOUTH DIRECTION TOGETHER WITH 300 FEET ON EITHER SIDE OF THE CENTER OF THIS CLAIM. THIS LOCATION MONUMENT IS SITUATED IN SECTION 28, TOWNSHIP 35N, RANGE 51E, EUREKA COUNTY, STATE OF NEVADA.

LOCATED ON THE 29th DAY OF MARCH, 1992.

3:20 PM

HOMESTAKE MINING COMPANY OF CALIFORNIA

BY [Signature], AGENT  
[Signature] 3/30/92


STATE OF NEVADA )  
County of Lander ) ss:

On this 30th day of March, 1992, personally appeared before me, a notary public, D.W. Blentzen, an agent of Homestake Mining Company of California, a California corporation, who acknowledged he executed the above instrument on behalf of said corporation.

[Signature: Susan Payne]  
NOTARY PUBLIC

My Commission Expires: 11-27-93

[SEAL]



BOOK 233 PAGE 271  
OFFICIAL RECORDS  
RECORDED AT THE REQUEST OF  
Homestake Mining  
92 MAR 31 AM 50  
EUREKA COUNTY, NEVADA  
M.M. REBALEATI, RECORDER  
FILE NO. 140458  
FEE \$ 5.00

BOOK 233 PAGE 271

140459

NOTICE OF LOCATION OF LODE MINING CLAIM

KNOWN ALL PERSONS BY THESE PRESENTS THAT:

Homestake Mining Company of California  
650 California Street  
San Francisco, CA 94108

HEREBY CLAIMS THIS GROUND AS A LODE MINING CLAIM.

THE NAME OF THE CLAIM IS THE FAILED TO FILE # 82

THE CLAIM IS 1500 FEET IN LENGTH AND 600 FEET IN WIDTH. FROM THIS LOCATION MONUMENT THE CLAIM EXTENDS 1490 FEET IN A NORTH DIRECTION AND 10 FEET IN A SOUTH DIRECTION TOGETHER WITH 300 FEET ON EITHER SIDE OF THE CENTER OF THIS CLAIM. THIS LOCATION MONUMENT IS SITUATED IN SECTION 28, TOWNSHIP 35N, RANGE 51E, EUREKA COUNTY, STATE OF NEVADA.

LOCATED ON THE 29th DAY OF MARCH, 1992.

3:30PM

HOMESTAKE MINING COMPANY OF CALIFORNIA

BY [Signature], AGENT  
[Signature] 3/30/92

STATE OF NEVADA

County of Lander


) ss:

On this 30<sup>th</sup> day of March, 1992, personally appeared before me, a notary public, D.W. Blacken, an agent of Homestake Mining Company of California, a California corporation, who acknowledged he executed the above instrument on behalf of said corporation.

Susan Payne  
NOTARY PUBLIC

My Commission Expires: 11-27-93

[SEAL]



BOOK 233 PAGE 272  
OFFICIAL RECORDS  
RECORDED AT THE REQUEST OF  
Homestake Mining  
92 MAR 31 AM 50  
EUREKA COUNTY, NEVADA  
M.N. REBAL EATL. RECORDER  
FILE # 140459 FEE \$ 5.00

**140460**  
**NOTICE OF LOCATION OF LODE MINING CLAIM**

KNOWN ALL PERSONS BY THESE PRESENTS THAT:

Homestake Mining Company of California  
650 California Street  
San Francisco, CA 94108

HEREBY CLAIMS THIS GROUND AS A LODE MINING CLAIM.

THE NAME OF THE CLAIM IS THE FAILED TO FILE # 83.

THE CLAIM IS 1500 FEET IN LENGTH AND 600 FEET IN WIDTH. FROM THIS LOCATION MONUMENT THE CLAIM EXTENDS 1490 FEET IN A NORTH DIRECTION AND 10 FEET IN A SOUTH DIRECTION TOGETHER WITH 300 FEET ON EITHER SIDE OF THE CENTER OF THIS CLAIM. THIS LOCATION MONUMENT IS SITUATED IN SECTION 28, TOWNSHIP 35N, RANGE 51E, EUREKA COUNTY, STATE OF NEVADA.

LOCATED ON THE 29th DAY OF MARCH, 1992.

3:37 PM

HOMESTAKE MINING COMPANY OF CALIFORNIA

BY [Signature], AGENT

[Signature] 3/30/92

STATE OF NEVADA )

County of Lander )


) ss:

On this 30th day of March, 1992, personally appeared before me, a notary public, D.W. Blenkson, an agent of Homestake Mining Company of California, a California corporation, who acknowledged he executed the above instrument on behalf of said corporation.

[Signature]  
NOTARY PUBLIC

My Commission Expires: 11-27-93

[SEAL]



BOOK 233 PAGE 273  
OFFICIAL RECORDS  
RECORDED AT THE REQUEST OF  
Homestake Mining  
92 MAR 31 AM 50  
EUREKA COUNTY, NEVADA  
M.N. REBAL EATL. RECORDER  
FILE NO. 5.00  
140460

BOOK 233 PAGE 273

140461

NOTICE OF LOCATION OF LODE MINING CLAIM

KNOWN ALL PERSONS BY THESE PRESENTS THAT:

Homestake Mining Company of California  
650 California Street  
San Francisco, CA 94108

HEREBY CLAIMS THIS GROUND AS A LODE MINING CLAIM.

THE NAME OF THE CLAIM IS THE FAILED TO FILE # 84.

THE CLAIM IS 1500 FEET IN LENGTH AND 600 FEET IN WIDTH. FROM THIS LOCATION MONUMENT THE CLAIM EXTENDS 1490 FEET IN A NORTH DIRECTION AND 10 FEET IN A SOUTH DIRECTION TOGETHER WITH 300 FEET ON EITHER SIDE OF THE CENTER OF THIS CLAIM. THIS LOCATION MONUMENT IS SITUATED IN SECTION 28, TOWNSHIP 35N, RANGE 51E, EUREKA COUNTY, STATE OF NEVADA.

LOCATED ON THE 29th DAY OF MARCH, 1992.

3:42PM

HOMESTAKE MINING COMPANY OF CALIFORNIA

BY [Signature], AGENT

[Signature] 3/30/92

STATE OF NEVADA )

County of Lander )


ss:

On this 30th day of March, 1992, personally appeared before me, a notary public, D.W. Blenkaen, an agent of Homestake Mining Company of California, a California corporation, who acknowledged he executed the above instrument on behalf of said corporation.

[Signature]  
NOTARY PUBLIC

My Commission Expires: 11-27-93

[SEAL]



140461

EUREKA COUNTY, NEVADA  
M.N. REBALEATI, RECORDER  
FILE NO. FEE \$5.00

92 MAR 31 NO 50

BOOK 233 PAGE 274  
OFFICIAL RECORDS  
RECORDED AT THE REQUEST OF  
Homestake Mining

BOOK 233 PAGE 274

140462

NOTICE OF LOCATION OF LODE MINING CLAIM

KNOWN ALL PERSONS BY THESE PRESENTS THAT:

Homestake Mining Company of California  
650 California Street  
San Francisco, CA 94108

HEREBY CLAIMS THIS GROUND AS A LODE MINING CLAIM.

THE NAME OF THE CLAIM IS THE FAILED TO FILE # 85.

THE CLAIM IS 1500 FEET IN LENGTH AND 600 FEET IN WIDTH. FROM THIS LOCATION MONUMENT THE CLAIM EXTENDS 1490 FEET IN A NORTH DIRECTION AND 10 FEET IN A SOUTH DIRECTION TOGETHER WITH 300 FEET ON EITHER SIDE OF THE CENTER OF THIS CLAIM. THIS LOCATION MONUMENT IS SITUATED IN SECTION 28, TOWNSHIP 35N, RANGE 51E, EUREKA COUNTY, STATE OF NEVADA.

LOCATED ON THE 29th DAY OF MARCH, 1992.

3:50 PM

HOMESTAKE MINING COMPANY OF CALIFORNIA

BY [Signature]  
[Signature] 3/30/92, AGENT

STATE OF NEVADA

County of Lander


) ss:  
)

On this 30th day of March 1992, personally appeared before me, a notary public, D.W. Blankens, an agent of Homestake Mining Company of California, a California corporation, who acknowledged he executed the above instrument on behalf of said corporation.

Susan Payne  
NOTARY PUBLIC

My Commission Expires: 11-27-93

[SEAL]



BOOK 233 PAGE 275  
OFFICIAL RECORDS  
RECORDED AT THE REQUEST OF  
Homestake Mining  
92 MAR 31 AM 50  
EUREKA COUNTY, NEVADA  
M.N. REBALEATI, RECORDER  
FILE NO. 140462  
FEE \$5.00

BOOK 233 PAGE 275

140463

NOTICE OF LOCATION OF LODE MINING CLAIM

KNOWN ALL PERSONS BY THESE PRESENTS THAT:

Homestake Mining Company of California  
650 California Street  
San Francisco, CA 94108

HEREBY CLAIMS THIS GROUND AS A LODE MINING CLAIM.

THE NAME OF THE CLAIM IS THE FAILED TO FILE # 86.

THE CLAIM IS 1500 FEET IN LENGTH AND 600 FEET IN WIDTH. FROM THIS LOCATION MONUMENT THE CLAIM EXTENDS ~~1000~~ 1430 FEET IN A NORTH DIRECTION AND 1020 FEET IN A SOUTH DIRECTION TOGETHER WITH 300 FEET ON EITHER SIDE OF THE CENTER OF THIS CLAIM. THIS LOCATION MONUMENT IS SITUATED IN SECTION 28, TOWNSHIP 35N, RANGE 51E, EUREKA COUNTY, STATE OF NEVADA.

LOCATED ON THE 29<sup>th</sup> DAY OF MARCH, 1992.

4:26 pm

HOMESTAKE MINING COMPANY OF CALIFORNIA

BY Jam E Montelione, AGENT

STATE OF NEVADA

County of Eureka

ss:

On this 30<sup>th</sup> day of March, 1992, personally appeared before me, a Notary Public, Sam E. Montelione, an agent of Homestake Mining Company of California, a California corporation, who acknowledged he executed the above instrument on behalf of said corporation.

Glady Goicoechea  
NOTARY PUBLIC

My Commission Expires: Oct. 28, 1994

[SEAL]



140463

EUREKA COUNTY, NEVADA  
M.N. REBAL EAIL RECORDER  
FILE NO. FEE \$5.00

92 MAR 31 AM 50

BOOK 233 PAGE 26  
OFFICIAL RECORDS  
RECORDED AT THE REQUEST OF  
Homestake Mining

BOOK 233 PAGE 276



140464

NOTICE OF LOCATION OF LODE MINING CLAIM

KNOWN ALL PERSONS BY THESE PRESENTS THAT:

Homestake Mining Company of California  
650 California Street  
San Francisco, CA 94108

HEREBY CLAIMS THIS GROUND AS A LODE MINING CLAIM.

THE NAME OF THE CLAIM IS THE FAILED TO FILE # 87

THE CLAIM IS 1500 FEET IN LENGTH AND 600 FEET IN WIDTH. FROM THIS LOCATION MONUMENT THE CLAIM EXTENDS 1400/480 FEET IN A NORTH DIRECTION AND 10-20 FEET IN A SOUTH DIRECTION TOGETHER WITH 300 FEET ON EITHER SIDE OF THE CENTER OF THIS CLAIM. THIS LOCATION MONUMENT IS SITUATED IN SECTION 28, TOWNSHIP 35N, RANGE 51E, EUREKA COUNTY, STATE OF NEVADA.

LOCATED ON THE 29<sup>th</sup> DAY OF MARCH, 1992.

3:47pm

HOMESTAKE MINING COMPANY OF CALIFORNIA

BY *Sam E. Montelone*, AGENT

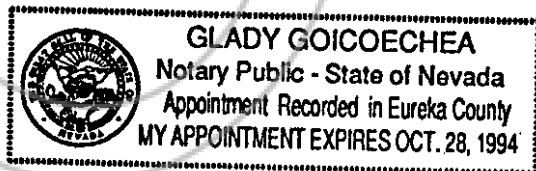
STATE OF NEVADA )  
County of Eureka ) ss:

On this 30<sup>th</sup> day of March 1992, personally appeared before me, a notary public, *Sam E. Montelone* an agent of Homestake Mining Company of California, a California corporation, who acknowledged he executed the above instrument on behalf of said corporation.

*Glady Goicoechea*  
NOTARY PUBLIC

My Commission Expires: Oct. 28, 1994

[SEAL]



140464

EUREKA COUNTY, NEVADA  
M.N. REBALEATI, RECORDER  
FILE NO. 92 MAR 31 AIO 50  
FEE \$ 5.00

BOOK 233 PAGE 277  
OFFICIAL RECORDS  
RECORDED AT THE REQUEST OF  
Homestake Mining

140465

NOTICE OF LOCATION OF LODE MINING CLAIM

KNOWN ALL PERSONS BY THESE PRESENTS THAT:

Homestake Mining Company of California  
650 California Street  
San Francisco, CA 94108

HEREBY CLAIMS THIS GROUND AS A LODE MINING CLAIM.

THE NAME OF THE CLAIM IS THE FAILED TO FILE # 88.

THE CLAIM IS 1500 FEET IN LENGTH AND 600 FEET IN WIDTH. FROM THIS LOCATION MONUMENT THE CLAIM EXTENDS 1490/1480 FEET IN A NORTH DIRECTION AND 1020 FEET IN A SOUTH DIRECTION TOGETHER WITH 300 FEET ON EITHER SIDE OF THE CENTER OF THIS CLAIM. THIS LOCATION MONUMENT IS SITUATED IN SECTION 28, TOWNSHIP 35N, RANGE 51E, EUREKA COUNTY, STATE OF NEVADA.

LOCATED ON THE 29TH DAY OF MARCH, 1992.

3:57 PM

HOMESTAKE MINING COMPANY OF CALIFORNIA

BY Sam E. Monteleone, AGENT

STATE OF NEVADA

County of Eureka

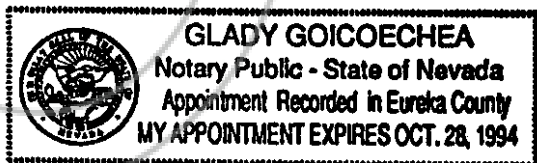
) ss:

On this 30th day of March, 1992, personally appeared before me, a notary public, Sam E. Monteleone, an agent of Homestake Mining Company of California, a California corporation, who acknowledged he executed the above instrument on behalf of said corporation.

Glady Goicoechea  
NOTARY PUBLIC

My Commission Expires: Oct. 28, 1994

[SEAL]



EUREKA COUNTY, NEVADA  
M.N. REBALEATI, RECORDER  
FILE # 140465 FEE \$ 5.00

BOOK 233 PAGE 278  
OFFICIAL RECORDS  
RECORDED AT THE REQUEST OF  
Homestake Mining  
92 MAR 31 AMO 50

140466

NOTICE OF LOCATION OF LODE MINING CLAIM

KNOWN ALL PERSONS BY THESE PRESENTS THAT:

Homestake Mining Company of California  
650 California Street  
San Francisco, CA 94108

HEREBY CLAIMS THIS GROUND AS A LODE MINING CLAIM.

THE NAME OF THE CLAIM IS THE FAILED TO FILE # 89

THE CLAIM IS 1500 FEET IN LENGTH AND 600 FEET IN WIDTH. FROM THIS LOCATION MONUMENT THE CLAIM EXTENDS 1490/1480 FEET IN A NORTH DIRECTION AND 4020 FEET IN A SOUTH DIRECTION TOGETHER WITH 300 FEET ON EITHER SIDE OF THE CENTER OF THIS CLAIM. THIS LOCATION MONUMENT IS SITUATED IN SECTION 28, TOWNSHIP 35N, RANGE 51E, EUREKA COUNTY, STATE OF NEVADA.

LOCATED ON THE 27<sup>th</sup> DAY OF MARCH, 1992.

4:08 pm

HOMESTAKE MINING COMPANY OF CALIFORNIA

BY Sam E. Monteleone, AGENT

STATE OF NEVADA

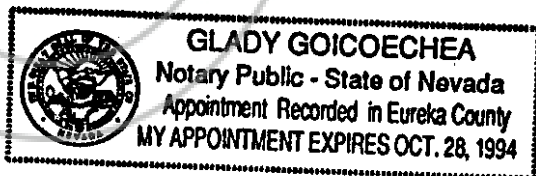
County of Eureka ) ss:

On this 30<sup>th</sup> day of March, 1992, personally appeared before me, a notary public, Sam E. Monteleone, an agent of Homestake Mining Company of California, a California corporation, who acknowledged he executed the above instrument on behalf of said corporation.

Glady Goicoechea  
NOTARY PUBLIC

My Commission Expires: Oct. 28, 1994

[SEAL]



140466

EUREKA COUNTY, NEVADA  
M.N. REBALLET, RECORDER  
FILE NO. 140466  
FEE \$ 5.00

BOOK 233 PAGE 279  
OFFICIAL RECORDS  
RECORDED AT THE REQUEST OF  
Homestake Mining  
92 MAR 31 AM 50

140467  
NOTICE OF LOCATION OF LODE MINING CLAIM

KNOWN ALL PERSONS BY THESE PRESENTS THAT:

Homestake Mining Company of California  
650 California Street  
San Francisco, CA 94108

HEREBY CLAIMS THIS GROUND AS A LODE MINING CLAIM.

THE NAME OF THE CLAIM IS THE FAILED TO FILE # 90.

THE CLAIM IS 1500 FEET IN LENGTH AND 600 FEET IN WIDTH. FROM THIS LOCATION MONUMENT THE CLAIM EXTENDS 1490 FEET IN A SOUTH DIRECTION AND 10 FEET IN A NORTH DIRECTION TOGETHER WITH 300 FEET ON EITHER SIDE OF THE CENTER OF THIS CLAIM. THIS LOCATION MONUMENT IS SITUATED IN SECTION 28, TOWNSHIP 35N, RANGE 51E, EUREKA COUNTY, STATE OF NEVADA.

LOCATED ON THE 29th DAY OF MARCH, 1992.

3:20 PM

HOMESTAKE MINING COMPANY OF CALIFORNIA

BY [Signature], AGENT  
[Signature] 3/30/92

STATE OF NEVADA

County of Lander


) ss:  
)

On this 30th day of March, 1992, personally appeared before me, a notary public, D.W. Blenkaen, an agent of Homestake Mining Company of California, a California corporation, who acknowledged he executed the above instrument on behalf of said corporation.

[Signature: Susan Payne]  
NOTARY PUBLIC

My Commission Expires: 11-27-93

[SEAL]



BOOK 233 PAGE 280  
OFFICIAL RECORDS  
RECORDED AT THE REQUEST OF  
Homestake Mining  
92 MAR 31 AM 51  
EUREKA COUNTY, NEVADA  
M.N. REBALEATI, RECORDER  
FILE NO. 140467  
FEE \$ 5.00

140468

NOTICE OF LOCATION OF LODE MINING CLAIM

KNOWN ALL PERSONS BY THESE PRESENTS THAT:

Homestake Mining Company of California  
650 California Street  
San Francisco, CA 94108

HEREBY CLAIMS THIS GROUND AS A LODE MINING CLAIM.

THE NAME OF THE CLAIM IS THE FAILED TO FILE # 91

THE CLAIM IS 1500 FEET IN LENGTH AND 600 FEET IN WIDTH. FROM THIS LOCATION MONUMENT THE CLAIM EXTENDS 1490 FEET IN A SOUTH DIRECTION AND 10 FEET IN A NORTH DIRECTION TOGETHER WITH 300 FEET ON EITHER SIDE OF THE CENTER OF THIS CLAIM. THIS LOCATION MONUMENT IS SITUATED IN SECTION 28, TOWNSHIP 35N, RANGE 51E, EUREKA COUNTY, STATE OF NEVADA.

LOCATED ON THE 29th DAY OF MARCH, 1992.

3:30pm

HOMESTAKE MINING COMPANY OF CALIFORNIA

BY [Signature], AGENT

[Signature] 3/30/92

STATE OF NEVADA

County of Lander


) ss:

On this 30th day of March, 1992, personally appeared before me, a notary public, D.W. Blenkner, an agent of Homestake Mining Company of California, a California corporation, who acknowledged he executed the above instrument on behalf of said corporation.

[Signature]  
NOTARY PUBLIC

My Commission Expires: 11-27-93

[SEAL]



140468

EUREKA COUNTY, NEVADA  
M.N. REBAL/EA/LI. RECORDER  
FILE NO. FEE \$ 5.00

92 MR 31 NO 51

BOOK 233 PAGE 281  
OFFICIAL RECORDS  
RECORDED AT THE REQUEST OF  
Homestake Mining

140469

NOTICE OF LOCATION OF LODE MINING CLAIM

KNOWN ALL PERSONS BY THESE PRESENTS THAT:

Homestake Mining Company of California  
650 California Street  
San Francisco, CA 94108

HEREBY CLAIMS THIS GROUND AS A LODE MINING CLAIM.

THE NAME OF THE CLAIM IS THE FAILED TO FILE # 92

THE CLAIM IS 1500 FEET IN LENGTH AND 600 FEET IN WIDTH. FROM THIS LOCATION MONUMENT THE CLAIM EXTENDS 1490 FEET IN A SOUTH DIRECTION AND 10 FEET IN A NORTH DIRECTION TOGETHER WITH 300 FEET ON EITHER SIDE OF THE CENTER OF THIS CLAIM. THIS LOCATION MONUMENT IS SITUATED IN SECTION 28, TOWNSHIP 35N, RANGE 51E, EUREKA COUNTY, STATE OF NEVADA.

LOCATED ON THE 29th DAY OF MARCH, 1992.

3:37 PM

HOMESTAKE MINING COMPANY OF CALIFORNIA

BY [Signature], AGENT  
[Signature] 3/30/92


STATE OF NEVADA )  
County of Lander ) ss:

On this 30th day of March, 1992, personally appeared before me, a notary public, D.W. Blenkoen, an agent of Homestake Mining Company of California, a California corporation, who acknowledged he executed the above instrument on behalf of said corporation.

[Signature]  
NOTARY PUBLIC

My Commission Expires: 11-27-93

[SEAL]



140469

EUREKA COUNTY, NEVADA  
M.N. REBALEATI, RECORDER  
FILE NO. 5.00

92 MAR 31 AM 51

BOOK 233 PAGE 282  
OFFICIAL RECORDS  
RECORDED AT THE REQUEST OF  
Homestake Mining

BOOK 233 PAGE 282



140470

NOTICE OF LOCATION OF LODE MINING CLAIM

KNOWN ALL PERSONS BY THESE PRESENTS THAT:

Homestake Mining Company of California  
650 California Street  
San Francisco, CA 94108

HEREBY CLAIMS THIS GROUND AS A LODE MINING CLAIM.

THE NAME OF THE CLAIM IS THE FAILED TO FILE # 93

THE CLAIM IS 1500 FEET IN LENGTH AND 600 FEET IN WIDTH. FROM THIS LOCATION MONUMENT THE CLAIM EXTENDS 1490 FEET IN A SOUTH DIRECTION AND 10 FEET IN A NORTH DIRECTION TOGETHER WITH 300 FEET ON EITHER SIDE OF THE CENTER OF THIS CLAIM. THIS LOCATION MONUMENT IS SITUATED IN SECTION 28, TOWNSHIP 35N, RANGE 51E, EUREKA COUNTY, STATE OF NEVADA.

LOCATED ON THE 29th DAY OF MARCH, 1992.

3:42

HOMESTAKE MINING COMPANY OF CALIFORNIA

BY [Signature], AGENT

[Signature] 3/30/92

STATE OF NEVADA

County of Lander


)  
) ss:  
)

On this 30th day of March, 1992, personally appeared before me, a notary public, D.W. Blenkaer, an agent of Homestake Mining Company of California, a California corporation, who acknowledged he executed the above instrument on behalf of said corporation.

[Signature]  
NOTARY PUBLIC

My Commission Expires: 11-27-93

[SEAL]



BOOK 233 PAGE 283  
OFFICIAL RECORDS  
RECORDED AT THE REQUEST OF  
Homestake Mining  
92 MAR 31 AM 51  
EUREKA COUNTY, NEVADA  
M.N. REBALEATI, RECORDER  
FILE NO. 140470  
FEE \$ 5.00

BOOK 233 PAGE 283

140471  
NOTICE OF LOCATION OF LODE MINING CLAIM

KNOWN ALL PERSONS BY THESE PRESENTS THAT:

Homestake Mining Company of California  
650 California Street  
San Francisco, CA 94108

HEREBY CLAIMS THIS GROUND AS A LODE MINING CLAIM.

THE NAME OF THE CLAIM IS THE FAILED TO FILE # 94.

THE CLAIM IS 1500 FEET IN LENGTH AND 600 FEET IN WIDTH. FROM THIS LOCATION MONUMENT THE CLAIM EXTENDS 1490 FEET IN A SOUTH DIRECTION AND 10 FEET IN A NORTH DIRECTION TOGETHER WITH 300 FEET ON EITHER SIDE OF THE CENTER OF THIS CLAIM. THIS LOCATION MONUMENT IS SITUATED IN SECTION 28, TOWNSHIP 35N, RANGE 51E, EUREKA COUNTY, STATE OF NEVADA.

LOCATED ON THE 29th DAY OF MARCH, 1992.

3:50 PM

HOMESTAKE MINING COMPANY OF CALIFORNIA

BY [Signature], AGENT  
[Signature] 3/30/92

STATE OF NEVADA

County of Lander


) ss:  
)

On this 30<sup>th</sup> day of March 1992, personally appeared before me, a notary public, B.W. Blenken, an agent of Homestake Mining Company of California, a California corporation, who acknowledged he executed the above instrument on behalf of said corporation.

Susan Payne  
NOTARY PUBLIC

My Commission Expires: 11-27-93

[SEAL]



EUREKA COUNTY, NEVADA  
M.N. REBALEATI, RECORDER  
FILE NO. 140471  
FEE \$5.00

BOOK 233 PAGE 287  
OFFICIAL RECORDS  
RECORDED AT THE REQUEST OF  
Homestake Mining  
92 MAR 31 AM 51

140472  
NOTICE OF LOCATION OF LODE MINING CLAIM

KNOWN ALL PERSONS BY THESE PRESENTS THAT:

Homestake Mining Company of California  
650 California Street  
San Francisco, CA 94108

HEREBY CLAIMS THIS GROUND AS A LODE MINING CLAIM.

THE NAME OF THE CLAIM IS THE FAILED TO FILE # 95.

THE CLAIM IS 1500 FEET IN LENGTH AND 600 FEET IN WIDTH. FROM THIS LOCATION MONUMENT THE CLAIM EXTENDS 1800 / 180 FEET IN A SOUTH DIRECTION AND 1020 FEET IN A NORTH DIRECTION TOGETHER WITH 300 FEET ON EITHER SIDE OF THE CENTER OF THIS CLAIM. THIS LOCATION MONUMENT IS SITUATED IN SECTION 28, TOWNSHIP 35N, RANGE 51E, EUREKA COUNTY, STATE OF NEVADA.

LOCATED ON THE 27<sup>TH</sup> DAY OF MARCH, 1992.

4:27 pm

HOMESTAKE MINING COMPANY OF CALIFORNIA

BY Sam E. Monteleone, AGENT

STATE OF NEVADA

County of Eureka

ss:

On this 30<sup>th</sup> day of March, 1992, personally appeared before me, a notary public, Sam E. Monteleone an agent of Homestake Mining Company of California, a California corporation, who acknowledged he executed the above instrument on behalf of said corporation.

Glady Goicoechea  
NOTARY PUBLIC

My Commission Expires: Oct. 28, 1994

[SEAL]



140472

EUREKA COUNTY, NEVADA  
M.H. REBALEATI, RECORDER  
FILE NO. 5.00

92 MAR 31 AM 51

BOOK 233 PAGE 285  
OFFICIAL RECORDS  
RECORDED AT THE REQUEST OF  
Homestake Mining

BOOK 233 PAGE 285

140473

NOTICE OF LOCATION OF LODE MINING CLAIM

KNOWN ALL PERSONS BY THESE PRESENTS THAT:

Homestake Mining Company of California  
650 California Street  
San Francisco, CA 94108

HEREBY CLAIMS THIS GROUND AS A LODE MINING CLAIM.

THE NAME OF THE CLAIM IS THE FAILED TO FILE # 96

THE CLAIM IS 1500 FEET IN LENGTH AND 600 FEET IN WIDTH. FROM THIS LOCATION MONUMENT THE CLAIM EXTENDS 1490 / 1480 FEET IN A SOUTH DIRECTION AND 10 20 FEET IN A NORTH DIRECTION TOGETHER WITH 300 FEET ON EITHER SIDE OF THE CENTER OF THIS CLAIM. THIS LOCATION MONUMENT IS SITUATED IN SECTION 28, TOWNSHIP 35N, RANGE 51E, EUREKA COUNTY, STATE OF NEVADA.

LOCATED ON THE 29<sup>TH</sup> DAY OF MARCH, 1992.

3:48pm

HOMESTAKE MINING COMPANY OF CALIFORNIA

BY Sam E. Monteleone, AGENT

STATE OF NEVADA )

County of Eureka )

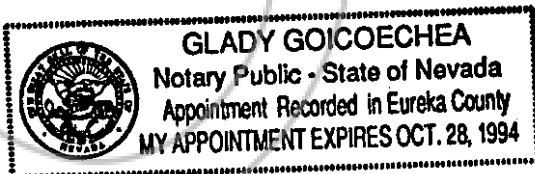
ss:

On this 30<sup>th</sup> day of March, 1992, personally appeared before me, a notary public, Sam E. Monteleone, an agent of Homestake Mining Company of California, a California corporation, who acknowledged he executed the above instrument on behalf of said corporation.

Glady Goicoechea  
NOTARY PUBLIC

My Commission Expires: Oct. 28, 1994

[SEAL]



140473

EUREKA COUNTY, NEVADA  
M. N. REBALZATI, RECORDER  
FILE NO. FEE \$ 5.00

92 MAR 31 AMO 51

BOOK 233 PAGE 286  
OFFICIAL RECORDS  
RECORDED AT THE REQUEST OF  
Homestake Mining

140474

NOTICE OF LOCATION OF LODE MINING CLAIM

KNOWN ALL PERSONS BY THESE PRESENTS THAT:

Homestake Mining Company of California  
650 California Street  
San Francisco, CA 94108

HEREBY CLAIMS THIS GROUND AS A LODE MINING CLAIM.

THE NAME OF THE CLAIM IS THE FAILED TO FILE # 97.

THE CLAIM IS 1500 FEET IN LENGTH AND 600 FEET IN WIDTH. FROM THIS LOCATION MONUMENT THE CLAIM EXTENDS 1490/480 FEET IN A SOUTH DIRECTION AND 40 20 FEET IN A NORTH DIRECTION TOGETHER WITH 300 FEET ON EITHER SIDE OF THE CENTER OF THIS CLAIM. THIS LOCATION MONUMENT IS SITUATED IN SECTION 28, TOWNSHIP 35N, RANGE 51E, EUREKA COUNTY, STATE OF NEVADA.

LOCATED ON THE 29<sup>th</sup> DAY OF MARCH, 1992.

3:59pm

HOMESTAKE MINING COMPANY OF CALIFORNIA

BY

Sam E. Monteleone  
AGENT

STATE OF NEVADA

County of

Eureka

ss:

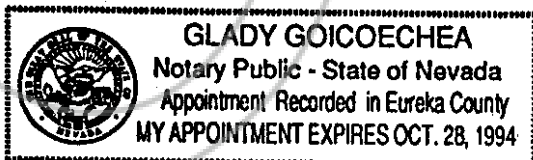
On this 30<sup>th</sup> day of March 1992, personally appeared before me, a notary public, Sam E. Monteleone, an agent of Homestake Mining Company of California, a California corporation, who acknowledged he executed the above instrument on behalf of said corporation.

Glady Goicoechea  
NOTARY PUBLIC

My Commission Expires:

Oct. 28, 1994

[SEAL]



140474

EUREKA COUNTY, NEVADA  
MIN. REBALANCE, RECORDER  
FILE NO. FEE \$5.00

92 MAR 31 AM 51

BOOK 233 PAGE 287  
OFFICIAL RECORDS  
RECORDED AT THE REQUEST OF  
Homestake Mining

BOOK 233

140475

NOTICE OF LOCATION OF LODE MINING CLAIM

KNOWN ALL PERSONS BY THESE PRESENTS THAT:

Homestake Mining Company of California  
650 California Street  
San Francisco, CA 94108

HEREBY CLAIMS THIS GROUND AS A LODE MINING CLAIM.

THE NAME OF THE CLAIM IS THE FAILED TO FILE # 98.

THE CLAIM IS 1500 FEET IN LENGTH AND 600 FEET IN WIDTH. FROM THIS LOCATION MONUMENT THE CLAIM EXTENDS 1490/1480 FEET IN A SOUTH DIRECTION AND 10 20 FEET IN A NORTH DIRECTION TOGETHER WITH 300 FEET ON EITHER SIDE OF THE CENTER OF THIS CLAIM. THIS LOCATION MONUMENT IS SITUATED IN SECTION 28, TOWNSHIP 35N, RANGE 51E, EUREKA COUNTY, STATE OF NEVADA.

LOCATED ON THE 29<sup>TH</sup> DAY OF MARCH, 1992.  
4:10PM

HOMESTAKE MINING COMPANY OF CALIFORNIA

BY Sam E. Monteleone, AGENT

STATE OF NEVADA

County of Eureka

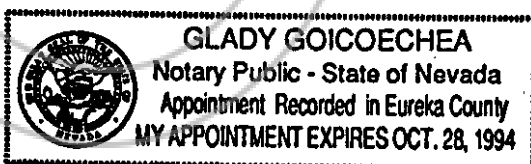
ss:

On this 30<sup>th</sup> day of March, 1992, personally appeared before me, a notary public, Sam E. Monteleone, an agent of Homestake Mining Company of California, a California corporation, who acknowledged he executed the above instrument on behalf of said corporation.

Glady Goicoechea  
NOTARY PUBLIC

My Commission Expires: Oct. 28, 1994

[SEAL]



EUREKA COUNTY, NEVADA  
M.N. REBALEATI, RECORDER  
FILE NO. 140475  
FEE \$ 5.00

BOOK 233 PAGE 288  
OFFICIAL RECORDS  
RECORDED AT THE REQUEST OF  
Homestake Mining  
92 MAR 31 AM 51



140476

NOTICE OF LOCATION OF LODE MINING CLAIM

KNOWN ALL PERSONS BY THESE PRESENTS THAT:

Homestake Mining Company of California  
650 California Street  
San Francisco, CA 94108

HEREBY CLAIMS THIS GROUND AS A LODE MINING CLAIM.

THE NAME OF THE CLAIM IS THE FAILED TO FILE # 99.

THE CLAIM IS 1500 FEET IN LENGTH AND 600 FEET IN WIDTH. FROM THIS LOCATION MONUMENT THE CLAIM EXTENDS 1490 FEET IN A NORTH DIRECTION AND 10 FEET IN A SOUTH DIRECTION TOGETHER WITH 300 FEET ON EITHER SIDE OF THE CENTER OF THIS CLAIM. THIS LOCATION MONUMENT IS SITUATED IN SECTION 4, TOWNSHIP 34N, RANGE 51E, EUREKA COUNTY, STATE OF NEVADA.

LOCATED ON THE 29th DAY OF MARCH, 1992.  
8:00 Am

HOMESTAKE MINING COMPANY OF CALIFORNIA

BY D.W. Blenkarn, AGENT  
3/30/92


STATE OF NEVADA )  
County of Lander ) ss:

On this 30th day of March 1992, personally appeared before me, a notary public, D.W. Blenkarn, an agent of Homestake Mining Company of California, a California corporation, who acknowledged he executed the above instrument on behalf of said corporation.

Susan Payne  
NOTARY PUBLIC

My Commission Expires: 11-27-93

[SEAL]



BOOK 233 PAGE 289  
OFFICIAL RECORDS  
RECORDED AT THE REQUEST OF  
Homestake Mining  
92 MAR 31 AM 51  
EUREKA COUNTY, NEVADA  
H.N. REBAL/ATI, RECORDER  
FILE NO. 140476  
FEE \$ 5.00

BOOK 233 PAGE 289

140477

NOTICE OF LOCATION OF LODE MINING CLAIM

KNOWN ALL PERSONS BY THESE PRESENTS THAT:

Homestake Mining Company of California  
650 California Street  
San Francisco, CA 94108

HEREBY CLAIMS THIS GROUND AS A LODE MINING CLAIM.

THE NAME OF THE CLAIM IS THE FAILED TO FILE # 100

THE CLAIM IS 1500 FEET IN LENGTH AND 600 FEET IN WIDTH. FROM THIS LOCATION MONUMENT THE CLAIM EXTENDS 1490 FEET IN A NORTH DIRECTION AND 10 FEET IN A SOUTH DIRECTION TOGETHER WITH 300 FEET ON EITHER SIDE OF THE CENTER OF THIS CLAIM. THIS LOCATION MONUMENT IS SITUATED IN SECTION 4, TOWNSHIP 34N, RANGE 51E, EUREKA COUNTY, STATE OF NEVADA.

LOCATED ON THE 29th DAY OF MARCH, 1992.

8:30 AM

HOMESTAKE MINING COMPANY OF CALIFORNIA

BY [Signature]  
P. W. Blenkner, AGENT  
[Signature] 3/30/92


STATE OF NEVADA )  
County of Lander ) ss:

On this 30th day of March 1992, personally appeared before me, a notary public, D.W. Blenkner, an agent of Homestake Mining Company of California, a California corporation, who acknowledged he executed the above instrument on behalf of said corporation.

[Signature]  
NOTARY PUBLIC

My Commission Expires: 11-27-93

[SEAL]



BOOK 233 PAGE 290  
OFFICIAL RECORDS  
RECORDED AT THE REQUEST OF  
Homestake Mining  
92 MAR 31 AM 51  
EUREKA COUNTY, NEVADA  
M.N. REBALCATTI, RECORDER  
FILE NO. 140477  
FEE \$ 5.00

140478

NOTICE OF LOCATION OF LODE MINING CLAIM

KNOWN ALL PERSONS BY THESE PRESENTS THAT:

Homestake Mining Company of California  
650 California Street  
San Francisco, CA 94108

HEREBY CLAIMS THIS GROUND AS A LODE MINING CLAIM.

THE NAME OF THE CLAIM IS THE FAILED TO FILE # 101.

THE CLAIM IS 1500 FEET IN LENGTH AND 600 FEET IN WIDTH. FROM THIS LOCATION MONUMENT THE CLAIM EXTENDS 1490 FEET IN A NORTH DIRECTION AND 10 FEET IN A SOUTH DIRECTION TOGETHER WITH 300 FEET ON EITHER SIDE OF THE CENTER OF THIS CLAIM. THIS LOCATION MONUMENT IS SITUATED IN SECTION 4, TOWNSHIP 34N, RANGE 51E, EUREKA COUNTY, STATE OF NEVADA.

LOCATED ON THE 29th DAY OF MARCH, 1992.

8:50 AM

HOMESTAKE MINING COMPANY OF CALIFORNIA

BY [Signature], AGENT  
[Signature] 3/30/92

STATE OF NEVADA


County of Lander ) ss:

On this 30<sup>th</sup> day of March 1992, personally appeared before me, a notary public, D.W. Blenkaen, an agent of Homestake Mining Company of California, a California corporation, who acknowledged he executed the above instrument on behalf of said corporation.

[Signature]  
NOTARY PUBLIC

My Commission Expires: 11-27-98

[SEAL]



BOOK 233 PAGE 291  
OFFICIAL RECORDS  
RECORDED AT THE REQUEST OF  
Homestake Mining  
92 MAR 31 AM 51  
EUREKA COUNTY, NEVADA  
M.N. REBAL EATL. RECORDER  
FILE NO. 140478  
FEE \$ 5.00

140479

NOTICE OF LOCATION OF LODE MINING CLAIM

KNOWN ALL PERSONS BY THESE PRESENTS THAT:

Homestake Mining Company of California  
650 California Street  
San Francisco, CA 94108

HEREBY CLAIMS THIS GROUND AS A LODE MINING CLAIM.

THE NAME OF THE CLAIM IS THE FAILED TO FILE # 102

THE CLAIM IS 1500 FEET IN LENGTH AND 600 FEET IN WIDTH. FROM THIS LOCATION MONUMENT THE CLAIM EXTENDS 1490 FEET IN A NORTH DIRECTION AND 10 FEET IN A SOUTH DIRECTION TOGETHER WITH 300 FEET ON EITHER SIDE OF THE CENTER OF THIS CLAIM. THIS LOCATION MONUMENT IS SITUATED IN SECTION 4, TOWNSHIP 34N, RANGE 51E, EUREKA COUNTY, STATE OF NEVADA.

LOCATED ON THE 29th DAY OF MARCH, 1992.  
9:10 Am

HOMESTAKE MINING COMPANY OF CALIFORNIA

BY [Signature]  
[Signature] 3/30/92, AGENT


STATE OF NEVADA )  
County of Lander ) ss:

On this 30th day of March 1992, personally appeared before me, a notary public, D.W. Blenkaen, an agent of Homestake Mining Company of California, a California corporation, who acknowledged he executed the above instrument on behalf of said corporation.

[Signature]  
NOTARY PUBLIC

My Commission Expires: 11-27-93

[SEAL]



BOOK 233 PAGE 292  
EUREKA COUNTY, NEVADA  
M.M. REBALEATI, RECORDER  
FILE NO. 140479  
FEE \$ 5.00  
92 MAR 31 AMO 51  
Homestake Mining  
RECORDED AT THE REQUEST OF

140480

NOTICE OF LOCATION OF LODE MINING CLAIM

KNOWN ALL PERSONS BY THESE PRESENTS THAT:

Homestake Mining Company of California  
650 California Street  
San Francisco, CA 94108

HEREBY CLAIMS THIS GROUND AS A LODE MINING CLAIM.

THE NAME OF THE CLAIM IS THE FAILED TO FILE # 103.

THE CLAIM IS 1500 FEET IN LENGTH AND 600 FEET IN WIDTH. FROM THIS LOCATION MONUMENT THE CLAIM EXTENDS 1490 FEET IN A NORTH DIRECTION AND 10 FEET IN A SOUTH DIRECTION TOGETHER WITH 300 FEET ON EITHER SIDE OF THE CENTER OF THIS CLAIM. THIS LOCATION MONUMENT IS SITUATED IN SECTION 4, TOWNSHIP 34N, RANGE 51E, EUREKA COUNTY, STATE OF NEVADA.

LOCATED ON THE 29th DAY OF MARCH, 1992.

9:25AM

HOMESTAKE MINING COMPANY OF CALIFORNIA

BY [Signature], AGENT  
[Signature] 3/30/92

STATE OF NEVADA

County of Lander


ss:

On this 30th day of March 1992, personally appeared before me, a notary public, D.W. Blenkner, an agent of Homestake Mining Company of California, a California corporation, who acknowledged he executed the above instrument on behalf of said corporation.

[Signature]  
NOTARY PUBLIC

My Commission Expires: 11-27-93

[SEAL]



BOOK 233 PAGE 293  
OFFICIAL RECORDS  
RECORDED AT THE REQUEST OF  
Homestake Mining  
92 MAR 31 AM 51  
EUREKA COUNTY, NEVADA  
M.N. REBAL/ATI. RECORDER  
FILE NO. 140480  
FEE \$ 5.00

140481

NOTICE OF LOCATION OF LODE MINING CLAIM

KNOWN ALL PERSONS BY THESE PRESENTS THAT:

Homestake Mining Company of California  
650 California Street  
San Francisco, CA 94108

HEREBY CLAIMS THIS GROUND AS A LODE MINING CLAIM.

THE NAME OF THE CLAIM IS THE FAILED TO FILE # 104.

THE CLAIM IS 1500 FEET IN LENGTH AND 600 FEET IN WIDTH. FROM THIS LOCATION MONUMENT THE CLAIM EXTENDS 1490 FEET IN A EAST DIRECTION AND 10 FEET IN A WEST DIRECTION TOGETHER WITH 300 FEET ON EITHER SIDE OF THE CENTER OF THIS CLAIM. THIS LOCATION MONUMENT IS SITUATED IN SECTION 4, TOWNSHIP 34N, RANGE 51E, EUREKA COUNTY, STATE OF NEVADA.

LOCATED ON THE 29th DAY OF MARCH, 1992.

10:00 Am

HOMESTAKE MINING COMPANY OF CALIFORNIA

BY W.D.M., AGENT  
W.D.M. 3/30/92

STATE OF NEVADA )

County of Lander )


ss:

On this 30th day of March 1992, personally appeared before me, a notary public, D.W. Blanken, an agent of Homestake Mining Company of California, a California corporation, who acknowledged he executed the above instrument on behalf of said corporation.

Susan Payne  
NOTARY PUBLIC

My Commission Expires: 11-27-93

[SEAL]



BOOK 233 PAGE 294  
OFFICIAL RECORDS  
RECORDED AT THE REQUEST OF  
Homestake Mining  
92 MAR 31 AM 51  
EUREKA COUNTY, NEVADA  
M.N. REBALATI, RECORDER  
FILE NO. 140481  
FEE \$ 5.00



140482

NOTICE OF LOCATION OF LODE MINING CLAIM

KNOWN ALL PERSONS BY THESE PRESENTS THAT:

Homestake Mining Company of California  
650 California Street  
San Francisco, CA 94108

HEREBY CLAIMS THIS GROUND AS A LODE MINING CLAIM.

THE NAME OF THE CLAIM IS THE FAILED TO FILE # 105

THE CLAIM IS 1500 FEET IN LENGTH AND 600 FEET IN WIDTH. FROM THIS LOCATION MONUMENT THE CLAIM EXTENDS 1490 FEET IN A SOUTH DIRECTION AND 10 FEET IN A NORTH DIRECTION TOGETHER WITH 300 FEET ON EITHER SIDE OF THE CENTER OF THIS CLAIM. THIS LOCATION MONUMENT IS SITUATED IN SECTION 4, TOWNSHIP 34N, RANGE 51E, EUREKA COUNTY, STATE OF NEVADA.

LOCATED ON THE 29th DAY OF MARCH, 1992.

8:00 AM.

HOMESTAKE MINING COMPANY OF CALIFORNIA

BY [Signature]  
D.W. Blenkarn, AGENT  
[Signature] 3/20/92


STATE OF NEVADA )  
County of Lander ) ss:

On this 30th day of March 1992, personally appeared before me, a notary public, D.W. Blenkarn, an agent of Homestake Mining Company of California, a California corporation, who acknowledged he executed the above instrument on behalf of said corporation.

[Signature]  
NOTARY PUBLIC

My Commission Expires: 11-27-93

[SEAL]



140482

EUREKA COUNTY, NEVADA  
M.N. REBALEATI, RECORDER  
FILE NO. FEE \$ 5.00

BOOK 233 PAGE 295  
OFFICIAL RECORDS  
RECORDED AT THE REQUEST OF  
Homestake Mining  
92 MAR 31 AM 51

140483

NOTICE OF LOCATION OF LODE MINING CLAIM

KNOWN ALL PERSONS BY THESE PRESENTS THAT:

Homestake Mining Company of California  
650 California Street  
San Francisco, CA 94108

HEREBY CLAIMS THIS GROUND AS A LODE MINING CLAIM.

THE NAME OF THE CLAIM IS THE FAILED TO FILE # 106.

THE CLAIM IS 1500 FEET IN LENGTH AND 600 FEET IN WIDTH. FROM THIS LOCATION MONUMENT THE CLAIM EXTENDS 1490 FEET IN A SOUTH DIRECTION AND 10 FEET IN A NORTH DIRECTION TOGETHER WITH 300 FEET ON EITHER SIDE OF THE CENTER OF THIS CLAIM. THIS LOCATION MONUMENT IS SITUATED IN SECTION 4, TOWNSHIP 34N, RANGE 51E, EUREKA COUNTY, STATE OF NEVADA.

LOCATED ON THE 29 DAY OF MARCH, 1992.

8:30 AM

HOMESTAKE MINING COMPANY OF CALIFORNIA

BY [Signature], AGENT  
[Signature] 3/30/92


STATE OF NEVADA )  
County of Lander ) ss:

On this 30<sup>th</sup> day of March, 1992, personally appeared before me, a notary public, D.W. Blenkoen, an agent of Homestake Mining Company of California, a California corporation, who acknowledged he executed the above instrument on behalf of said corporation.

[Signature]  
NOTARY PUBLIC

My Commission Expires: 11-27-93

[SEAL]



140483

BOOK 233 PAGE 296  
OFFICIAL RECORDS  
RECORDED AT THE REQUEST OF  
Homestake Mining  
92 MAR 31 AM 51  
EUREKA COUNTY, NEVADA  
M.N. REBALEATI, RECORDER  
FILE NO. 5.00

140484

NOTICE OF LOCATION OF LODE MINING CLAIM

KNOWN ALL PERSONS BY THESE PRESENTS THAT:

Homestake Mining Company of California  
650 California Street  
San Francisco, CA 94108

HEREBY CLAIMS THIS GROUND AS A LODE MINING CLAIM.

THE NAME OF THE CLAIM IS THE FAILED TO FILE # 107.

THE CLAIM IS 1500 FEET IN LENGTH AND 600 FEET IN WIDTH. FROM THIS LOCATION MONUMENT THE CLAIM EXTENDS 1490 FEET IN A SOUTH DIRECTION AND 10 FEET IN A NORTH DIRECTION TOGETHER WITH 300 FEET ON EITHER SIDE OF THE CENTER OF THIS CLAIM. THIS LOCATION MONUMENT IS SITUATED IN SECTION 4, TOWNSHIP 34N, RANGE 51E, EUREKA COUNTY, STATE OF NEVADA.

LOCATED ON THE 29th DAY OF MARCH, 1992.

8:50 Am

HOMESTAKE MINING COMPANY OF CALIFORNIA

BY [Signature], AGENT  
[Signature] 3/30/92


STATE OF NEVADA )  
County of Lander ) ss:

On this 30th day of March, 1992, personally appeared before me, a notary public, D.W. Blenkner, an agent of Homestake Mining Company of California, a California corporation, who acknowledged he executed the above instrument on behalf of said corporation.

[Signature]  
NOTARY PUBLIC

My Commission Expires: 11-27-93

[SEAL]



140484

EUREKA COUNTY, NEVADA  
M.N. REBALEATI, RECORDER  
FILE NO. 140484  
FEE \$ 5.00

BOOK 233 PAGE 297  
OFFICIAL RECORDS  
RECORDED AT THE REQUEST OF  
Homestake Mining  
92 MAR 31 AMO 51

140485

NOTICE OF LOCATION OF LODE MINING CLAIM

KNOWN ALL PERSONS BY THESE PRESENTS THAT:

Homestake Mining Company of California  
650 California Street  
San Francisco, CA 94108

HEREBY CLAIMS THIS GROUND AS A LODE MINING CLAIM.

THE NAME OF THE CLAIM IS THE FAILED TO FILE # 108

THE CLAIM IS 1500 FEET IN LENGTH AND 600 FEET IN WIDTH. FROM THIS LOCATION MONUMENT THE CLAIM EXTENDS 1490 FEET IN A SOUTH DIRECTION AND 10 FEET IN A NORTH DIRECTION TOGETHER WITH 300 FEET ON EITHER SIDE OF THE CENTER OF THIS CLAIM. THIS LOCATION MONUMENT IS SITUATED IN SECTION 4, TOWNSHIP 34N, RANGE 51E, EUREKA COUNTY, STATE OF NEVADA.

LOCATED ON THE 29th DAY OF MARCH, 1992.

9:10 Am

HOMESTAKE MINING COMPANY OF CALIFORNIA

BY [Signature] AGENT  
[Signature] 3/30/92

STATE OF NEVADA

County of Lander


)  
) ss:  
)

On this 30<sup>th</sup> day of March 1992, personally appeared before me, a notary public, D.W. Blenkoen, an agent of Homestake Mining Company of California, a California corporation, who acknowledged he executed the above instrument on behalf of said corporation.

[Signature: Susan Payne]  
NOTARY PUBLIC

My Commission Expires: 11-27-93

[SEAL]



BOOK 233 PAGE 298  
OFFICIAL RECORDS  
RECORDED AT THE REQUEST OF  
Homestake Mining  
92 MAR 31 AM 51  
EUREKA COUNTY, NEVADA  
M.N. REBAL EATL. RECORDER  
FILE NO. 140485  
FEE \$ 5.00

140486

NOTICE OF LOCATION OF LODE MINING CLAIM

KNOWN ALL PERSONS BY THESE PRESENTS THAT:

Homestake Mining Company of California  
650 California Street  
San Francisco, CA 94108

HEREBY CLAIMS THIS GROUND AS A LODE MINING CLAIM.

THE NAME OF THE CLAIM IS THE FAILED TO FILE # 109.

THE CLAIM IS 1500 FEET IN LENGTH AND 600 FEET IN WIDTH. FROM THIS LOCATION MONUMENT THE CLAIM EXTENDS 1490 FEET IN A SOUTH DIRECTION AND 10 FEET IN A NORTH DIRECTION TOGETHER WITH 300 FEET ON EITHER SIDE OF THE CENTER OF THIS CLAIM. THIS LOCATION MONUMENT IS SITUATED IN SECTION 4, TOWNSHIP 34N, RANGE 51E, EUREKA COUNTY, STATE OF NEVADA.

LOCATED ON THE 29th DAY OF MARCH, 1992.

9:25 AM

HOMESTAKE MINING COMPANY OF CALIFORNIA

BY [Signature], AGENT  
[Signature] 3/20/92


STATE OF NEVADA )  
County of Lander ) ss:

On this 30th day of March, 1992, personally appeared before me, a notary public, D.W. Blenkarn, an agent of Homestake Mining Company of California, a California corporation, who acknowledged he executed the above instrument on behalf of said corporation.

[Signature: Susan Payne]  
NOTARY PUBLIC

My Commission Expires: 11-27-93

[SEAL]



140486

BOOK 233 PAGE 299  
OFFICIAL RECORDS  
RECORDED AT THE REQUEST OF  
Homestake Mining  
92 MAR 31 AM 51  
EUREKA COUNTY, NEVADA  
M.N. REBALEATI, RECORDER  
FILE NO. FEE \$ 5.00

BOOK 233 PAGE 299

140487

NOTICE OF LOCATION OF LODE MINING CLAIM

KNOWN ALL PERSONS BY THESE PRESENTS THAT:

Homestake Mining Company of California  
650 California Street  
San Francisco, CA 94108

HEREBY CLAIMS THIS GROUND AS A LODE MINING CLAIM.

THE NAME OF THE CLAIM IS THE FAILED TO FILE # 110.

THE CLAIM IS 1500 FEET IN LENGTH AND 600 FEET IN WIDTH. FROM THIS LOCATION MONUMENT THE CLAIM EXTENDS 1490 FEET IN A SOUTH DIRECTION AND 10 FEET IN A NORTH DIRECTION TOGETHER WITH 300 FEET ON EITHER SIDE OF THE CENTER OF THIS CLAIM. THIS LOCATION MONUMENT IS SITUATED IN SECTION 4, TOWNSHIP 34N, RANGE 51E, EUREKA COUNTY, STATE OF NEVADA.

LOCATED ON THE 29th DAY OF MARCH, 1992.

10:15 AM

HOMESTAKE MINING COMPANY OF CALIFORNIA

BY [Signature], AGENT

[Signature] 3/30/92


STATE OF NEVADA )  
County of Lander ) ss:

On this 30th day of March, 1992, personally appeared before me, a notary public, D.W. Blenkinsen, an agent of Homestake Mining Company of California, a California corporation, who acknowledged he executed the above instrument on behalf of said corporation.

Susan Payne  
NOTARY PUBLIC

My Commission Expires: 11-27-93

[SEAL]



BOOK 233 PAGE 300  
OFFICIAL RECORDS  
RECORDED AT THE REQUEST OF  
Homestake Mining  
92 MAR 31 AM 51  
EUREKA COUNTY, NEVADA  
M.N. REBALEATI, RECORDER  
FILE NO. 140487  
FEE \$ 5.00

BOOK 233 PAGE 300



140488

NOTICE OF LOCATION OF LODE MINING CLAIM

KNOWN ALL PERSONS BY THESE PRESENTS THAT:

Homestake Mining Company of California  
650 California Street  
San Francisco, CA 94108

HEREBY CLAIMS THIS GROUND AS A LODE MINING CLAIM.

THE NAME OF THE CLAIM IS THE FAILED TO FILE # 111.

THE CLAIM IS 1500 FEET IN LENGTH AND 600 FEET IN WIDTH. FROM THIS LOCATION MONUMENT THE CLAIM EXTENDS 1490 FEET IN A SOUTH DIRECTION AND 10 FEET IN A NORTH DIRECTION TOGETHER WITH 300 FEET ON EITHER SIDE OF THE CENTER OF THIS CLAIM. THIS LOCATION MONUMENT IS SITUATED IN SECTION 4, TOWNSHIP 34N, RANGE 51E, EUREKA COUNTY, STATE OF NEVADA.

LOCATED ON THE 29th DAY OF MARCH, 1992.

10:25 AM

HOMESTAKE MINING COMPANY OF CALIFORNIA

BY [Signature], AGENT

[Signature] 3/2/92

STATE OF NEVADA

County of Lander


ss:

On this 30th day of March 1992, personally appeared before me, a notary public, D.W. Blenkoen, an agent of Homestake Mining Company of California, a California corporation, who acknowledged he executed the above instrument on behalf of said corporation.

[Signature: Susan Payne]  
NOTARY PUBLIC

My Commission Expires: 11-27-93

[SEAL]



140488

EUREKA COUNTY, NEVADA  
M.N. REBALEATI, RECORDER  
FILE NO. 5.00

BOOK 233 PAGE 301  
OFFICIAL RECORDS  
RECORDED AT THE REQUEST OF  
Homestake Mining  
92 MAR 31 AM 51

BOOK 233 PAGE 301

140489

NOTICE OF LOCATION OF LODE MINING CLAIM

KNOWN ALL PERSONS BY THESE PRESENTS THAT:

Homestake Mining Company of California  
650 California Street  
San Francisco, CA 94108

HEREBY CLAIMS THIS GROUND AS A LODE MINING CLAIM.

THE NAME OF THE CLAIM IS THE FAILED TO FILE # 112.

THE CLAIM IS 1500 FEET IN LENGTH AND 600 FEET IN WIDTH. FROM THIS LOCATION MONUMENT THE CLAIM EXTENDS 1490 FEET IN A EAST DIRECTION AND 10 FEET IN A WEST DIRECTION TOGETHER WITH 300 FEET ON EITHER SIDE OF THE CENTER OF THIS CLAIM. THIS LOCATION MONUMENT IS SITUATED IN SECTION 4, TOWNSHIP 34N, RANGE 51E, EUREKA COUNTY, STATE OF NEVADA.

LOCATED ON THE 29th DAY OF MARCH, 1992.

11:05 AM

HOMESTAKE MINING COMPANY OF CALIFORNIA

BY

W.D.M.  
W.D.M.

, AGENT

3/30/92

STATE OF NEVADA

County of Lander


) ss:  
)

On this 30th day of March 1992, personally appeared before me, a notary public, D.W. Blenkner, an agent of Homestake Mining Company of California, a California corporation, who acknowledged he executed the above instrument on behalf of said corporation.

Susan Payne  
NOTARY PUBLIC

My Commission Expires: 11-27-93

[SEAL]



140489

BOOK 233 PAGE 302  
OFFICIAL RECORDS  
RECORDED AT THE REQUEST OF  
Homestake Mining  
92 MAR 31 AM 51  
EUREKA COUNTY, NEVADA  
M.N. REBALEATI, RECORDER  
FILE NO. FEE \$ 5.00

BOOK 233 PAGE 302

140490

NOTICE OF LOCATION OF LODE MINING CLAIM

KNOWN ALL PERSONS BY THESE PRESENTS THAT:

Homestake Mining Company of California  
650 California Street  
San Francisco, CA 94108

HEREBY CLAIMS THIS GROUND AS A LODE MINING CLAIM.

THE NAME OF THE CLAIM IS THE FAILED TO FILE # 113

THE CLAIM IS 1500 FEET IN LENGTH AND 600 FEET IN WIDTH. FROM THIS LOCATION MONUMENT THE CLAIM EXTENDS 1490 FEET IN A NORTH DIRECTION AND 10 FEET IN A SOUTH DIRECTION TOGETHER WITH 300 FEET ON EITHER SIDE OF THE CENTER OF THIS CLAIM. THIS LOCATION MONUMENT IS SITUATED IN SECTION 4, TOWNSHIP 34N, RANGE 51E, EUREKA COUNTY, STATE OF NEVADA.

LOCATED ON THE 29th DAY OF MARCH, 1992.

11:55 AM

HOMESTAKE MINING COMPANY OF CALIFORNIA

BY [Signature] AGENT  
[Signature] 3/30/92

STATE OF NEVADA

County of Lander


ss:

On this 30th day of March, 1992, personally appeared before me, a notary public, D.W. Blenkarn, an agent of Homestake Mining Company of California, a California corporation, who acknowledged he executed the above instrument on behalf of said corporation.

[Signature]  
NOTARY PUBLIC

My Commission Expires: 11-27-92

[SEAL]



BOOK 233 PAGE 303  
OFFICIAL RECORDS  
RECORDED AT THE REQUEST OF  
Homestake Mining  
92 MAR 31 AM 51  
EUREKA COUNTY, NEVADA  
M.N. REBALEATI, RECORDER  
FILE NO. 140490  
FEE \$5.00

140491

NOTICE OF LOCATION OF LODE MINING CLAIM

KNOWN ALL PERSONS BY THESE PRESENTS THAT:

Homestake Mining Company of California  
650 California Street  
San Francisco, CA 94108

HEREBY CLAIMS THIS GROUND AS A LODE MINING CLAIM.

THE NAME OF THE CLAIM IS THE FAILED TO FILE # 114.

THE CLAIM IS 1500 FEET IN LENGTH AND 600 FEET IN WIDTH. FROM THIS LOCATION MONUMENT THE CLAIM EXTENDS 1490 FEET IN A NORTH DIRECTION AND 10 FEET IN A SOUTH DIRECTION TOGETHER WITH 300 FEET ON EITHER SIDE OF THE CENTER OF THIS CLAIM. THIS LOCATION MONUMENT IS SITUATED IN SECTION 4, TOWNSHIP 34N, RANGE 51E, EUREKA COUNTY, STATE OF NEVADA.

LOCATED ON THE 29th DAY OF MARCH, 1992.

12:10 PM

HOMESTAKE MINING COMPANY OF CALIFORNIA

BY

*[Signature]*

, AGENT

*[Signature]* 3/30/92

STATE OF NEVADA

County of Lander


) ss:

On this 30th day of March, 1992, personally appeared before me, a notary public, D.W. Blankaen, an agent of Homestake Mining Company of California, a California corporation, who acknowledged he executed the above instrument on behalf of said corporation.

*[Signature]*  
NOTARY PUBLIC

My Commission Expires: 11-27-93

[SEAL]



BOOK 233 PAGE 304  
OFFICIAL RECORDS  
RECORDED AT THE REQUEST OF  
Homestake Mining  
92 MAR 31 AMO 51  
EUREKA COUNTY, NEVADA  
M.N. REBALEATI, RECORDER  
FILE NO. 140491  
FEE \$ 5.00