

140533

CERTIFICATE OF LOCATION - NEVADA

THE UNDERSIGNED, hereby certifies that NEWMONT EXPLORATION LIMITED, by its Agent, the undersigned, does hereby locate the COT 1 Lode Mining Claim on this 20th day of January, 1992, situated in the Unknown Mining District, Eureka County, Nevada.

Said Claim is located in the NE(NW)(SE)(SW)(Quarter) Section(s) 1(6)(36)(32), Township 34(34)(35)(35)North, Range 49(50)(49)(50)East, Mt. Diablo Mer., and is more particularly described as follows, to wit:

Beginning at the northeast corner post No. 1,
 Thence, 600 feet in a south direction to Post No. 2, marked - COT 1 -2
 Thence, 750 feet in a west direction to Post No. 3, marked - COT 1 -3
 Thence, 750 feet in a west direction to Post No. 4, marked - COT 1 -4
 Thence, 600 feet in a north direction to Post No. 5, marked - COT 1 -5
 Thence, 750 feet in a east direction to Post No. 6, marked - COT 1 -6
 Thence, 750 feet in a east direction to Post No. 1, marked - COT 1 -1

the point of beginning and all monuments being wood posts

The number of linear feet claimed in length along the course of the vein from the point of discovery is 10 feet in an east direction and 1490 feet in a west direction, together with 300 feet on each side of the center of the vein or lode for the entire length of the claim.

The general course of the vein or lode is east and west

To tie this Claim to the Public Survey, begin at the Northwest corner, Section 6, Township 34 N., Range 50 E., Mt. Diablo Mer., and bear north, 100 feet and east, 1300 feet to the northeast corner of this Claim.

The work of location consisted of making the maps as provided in NRS 517.040. Dated February 14 A.D., 1992, and filed in duplicate.

NEWMONT EXPLORATION LIMITED
 P.O. Box 669
 Carlin, Nevada 89822
 By: Robert W. Schlichting
 Its Agent
 -Locator-

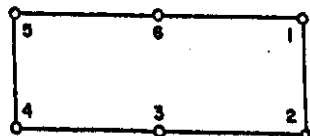
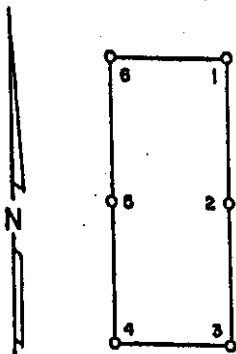
STATE OF WYOMING)
 COUNTY OF FREMONT) SS

Sworn to and acknowledged before me this 27th day of February, 1992, by Robert W. Schlichting as Agent for Newmont Exploration Limited.

Connie A. Tilghman
 Notary Public
 County of Fremont State of Wyoming
 My Commission Expires Nov. 30, 1992

My Commission Expires:
November 30, 1992

BOOK 233 PAGE 381
 OFFICIAL RECORDS
 RECORDED AT THE REQUEST OF
 Newmont Exploration Limited
 92 APR -8 NO 45
 EUREKA COUNTY, NEVADA
 M.N. REBALANCE, RECORDER
 FILE NO. 625
 140533



140534

CERTIFICATE OF LOCATION - NEVADA

THE UNDERSIGNED, hereby certifies that NEWMONT EXPLORATION LIMITED, by its Agent, the undersigned, does hereby locate the COT 2 Lode Mining Claim on this 20th day of January, 1992, situated in the Unknown Mining District, Eureka County, Nevada.

Said Claim is located in the NE(NW)(SE)(SW) (Quarter) Section(s) 6(6) (32)(32), Township 34(34)(35)(35)North, Range 50 East, Mt. Diablo Mer., and is more particularly described as follows, to wit:

Beginning at the northeast corner post No. 1,

Thence, <u>600</u> feet in a <u>south</u> direction to Post No. 2, marked - <u>COT 2 -2</u>
Thence, <u>750</u> feet in a <u>west</u> direction to Post No. 3, marked - <u>COT 2 -3</u>
Thence, <u>750</u> feet in a <u>west</u> direction to Post No. 4, marked - <u>COT 2 -4</u>
Thence, <u>600</u> feet in a <u>north</u> direction to Post No. 5, marked - <u>COT 2 -5</u>
Thence, <u>750</u> feet in a <u>east</u> direction to Post No. 6, marked - <u>COT 2 -6</u>
Thence, <u>750</u> feet in a <u>east</u> direction to Post No. 1, marked - <u>COT 2 -1</u>

the point of beginning and all monuments being wood posts

The number of linear feet claimed in length along the course of the vein from the point of discovery is 1490 feet in an east direction and 10 feet in a west direction, together with 300 feet on each side of the center of the vein or lode for the entire length of the claim.

The general course of the vein or lode is east and west

To tie this Claim to the Public Survey, begin at the Northwest corner, Section 6, Township 34 N., Range 50 E., Mt. Diablo Mer., and bear north, 100 feet and east, 2800 feet to the northeast corner of this Claim.

The work of location consisted of making the maps as provided in NRS 517.040. Dated February 14 A.D., 1992, and filed in duplicate.

NEWMONT EXPLORATION LIMITED
P.O. Box 669
Carlin, Nevada, 89822

By: Robert W. Schlichting
Its Agent
-Locator-

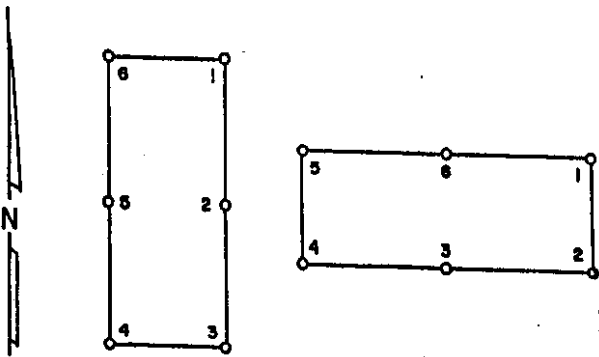
STATE OF WYOMING)
COUNTY OF FREMONT) SS

Sworn to and acknowledged before me this 27th day of February, 1992, by Robert W. Schlichting as Agent for Newmont Exploration Limited.

Connie A. Tilghman
Notary Public
County of Fremont State of Wyoming
My Commission Expires Nov. 30, 1992

My Commission Expires:
November 30, 1992

BOOK 233 PAGE 382
OFFICIAL RECORDS
RECORDED AT THE REQUEST OF
Newmont Exploration
Limited
92 APR -8 AM 10:45
EUREKA COUNTY, NEVADA
M.N. REBALEATI, RECORDER
FILE NO. 625
140534



140535

CERTIFICATE OF LOCATION - NEVADA

THE UNDERSIGNED, hereby certifies that NEWMONT EXPLORATION LIMITED, by its Agent, the undersigned, does hereby locate the COT 3 Lode Mining Claim on this 20th day of January, 1992, situated in the Unknown Mining District, Eureka County, Nevada.

Said Claim is located in the NW(NE) (Quarter) Section(s) 6(1) Township 34 North, Range 50 East (49 East), Mt. Diablo Mer. and is more particularly described as follows, to wit:

Beginning at the northeast corner post No. 1,

Thence, <u>600</u> feet in a <u>south</u> direction to Post No. 2, marked - <u>COT 3</u> -2
Thence, <u>750</u> feet in a <u>west</u> direction to Post No. 3, marked - <u>COT 3</u> -3
Thence, <u>750</u> feet in a <u>west</u> direction to Post No. 4, marked - <u>COT 3</u> -4
Thence, <u>600</u> feet in a <u>north</u> direction to Post No. 5, marked - <u>COT 3</u> -5
Thence, <u>750</u> feet in a <u>east</u> direction to Post No. 6, marked - <u>COT 3</u> -6
Thence, <u>750</u> feet in a <u>east</u> direction to Post No. 1, marked - <u>COT 3</u> -1

the point of beginning and all monuments being wood posts

The number of linear feet claimed in length along the course of the vein from the point of discovery is 10 feet in an east direction and 1490 feet in a west direction, together with 300 feet on each side of the center of the vein or lode for the entire length of the claim.

The general course of the vein or lode is east and west

To tie this Claim to the Public Survey, begin at the Northwest corner, Section 6, Township 34 N., Range 50 E., Mt. Diablo Mer., and bear south, 500 feet and east, 1300 feet to the northeast corner of this Claim.

The work of location consisted of making the maps as provided in NRS 517.040. Dated February 14 A.D., 1992, and filed in duplicate.

NEWMONT EXPLORATION LIMITED
P.O. Box 669
Carlin, Nevada 89822

By: Robert W. Schlichting
Its Agent
-Locator-

STATE OF WYOMING)
COUNTY OF FREMONT) SS

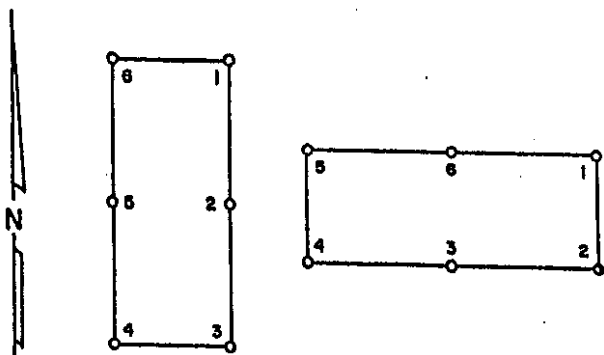
Sworn to and acknowledged before me this 27th day of February 1992, by Robert W. Schlichting as Agent for Newmont Exploration Limited.

My Commission Expires:
November 30, 1992

Connie A. Tilghman Notary Public
County of Fremont State of Wyoming
My Commission Expires Nov. 30, 1992

Notary Public

BOOK 233 PAGE 383
OFFICIAL RECORDS
RECORDED AT THE REQUEST OF
Newmont Exploration
92 APR -8 AM 4:45
EUREKA COUNTY, NEVADA
M.M. REBALCANT, RECORDER
FILE NO. 140535
FEE \$ 6.25



140536

CERTIFICATE OF LOCATION - NEVADA

THE UNDERSIGNED, hereby certifies that NEWMONT EXPLORATION LIMITED, by its Agent, the undersigned, does hereby locate the COT 4 Lode Mining Claim on this 20th day of January, 1992, situated in the Unknown Mining District, Eureka County, Nevada.

Said Claim is located in the NE(NW) (Quarter) Section(s) 6(6), Township 34 North, Range 50 East, Mt. Diablo Mer., and is more particularly described as follows, to wit:

Beginning at the northeast corner post No. 1,

Thence, <u>600</u> feet in a <u>south</u> direction to Post No. 2, marked -	COT 4 -2
Thence, <u>750</u> feet in a <u>west</u> direction to Post No. 3, marked -	COT 4 -3
Thence, <u>750</u> feet in a <u>west</u> direction to Post No. 4, marked -	COT 4 -4
Thence, <u>600</u> feet in a <u>north</u> direction to Post No. 5, marked -	COT 4 -5
Thence, <u>750</u> feet in a <u>east</u> direction to Post No. 6, marked -	COT 4 -6
Thence, <u>750</u> feet in a <u>east</u> direction to Post No. 1, marked -	COT 4 -1

the point of beginning and all monuments being wood posts

The number of linear feet claimed in length along the course of the vein from the point of discovery is 1490 feet in an east direction and 10 feet in a west direction, together with 300 feet on each side of the center of the vein or lode for the entire length of the claim.

The general course of the vein or lode is east and west.

To tie this Claim to the Public Survey, begin at the Northwest corner, Section 6, Township 34 N., Range 50 E., Mt. Diablo Mer., and bear south, 500 feet and east, 2800 feet to the northeast corner of this Claim.

The work of location consisted of making the maps as provided in NRS 517.040. Dated February 14 A.D., 1992, and filed in duplicate.

NEWMONT EXPLORATION LIMITED
P.O. Box 669
Carlin, Nevada 89822

By: Robert W. Schlichting
Its Agent
-Locator-

STATE OF WYOMING)
COUNTY OF FREMONT) SS

Sworn to and acknowledged before me this 27th day of February, 1992, by Robert W. Schlichting as Agent for Newmont Exploration Limited.

My Commission Expires:

November 30, 1992

Connie A. Tilghman Notary Public
County of Fremont State of Wyoming
My Commission Expires Nov. 30, 1992

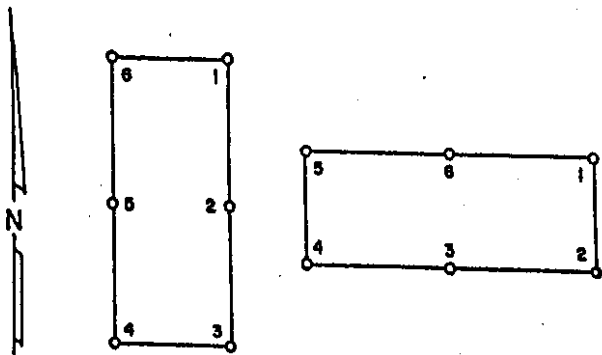
Notary Public

140536

EUREKA COUNTY, NEVADA
M.H. REBALEATI, RECORDER
FILE NO. 625

92 APR -8 NO 45

BOOK 233 PAGE 384
RECORDED AT THE REQUEST OF
Newmont Exploration Limited



140537

CERTIFICATE OF LOCATION - NEVADA

THE UNDERSIGNED, hereby certifies that NEWMONT EXPLORATION LIMITED, by its Agent, the undersigned, does hereby locate the COT 5 Lode Mining Claim on this 20th day of January, 1992, situated in the Unknown Mining District, Eureka County, Nevada.

Said Claim is located in the NW(NE) (Quarter) Section(s) 6(1) Township 34 North, Range 50 East(49 East), Mt. Diablo Mer., and is more particularly described as follows, to wit:

Beginning at the northeast corner post No. 1,

Thence, <u>600</u> feet in a <u>south</u> direction to Post No. 2, marked - <u>COT 5</u> -2
Thence, <u>750</u> feet in a <u>west</u> direction to Post No. 3, marked - <u>COT 5</u> -3
Thence, <u>750</u> feet in a <u>west</u> direction to Post No. 4, marked - <u>COT 5</u> -4
Thence, <u>600</u> feet in a <u>north</u> direction to Post No. 5, marked - <u>COT 5</u> -5
Thence, <u>750</u> feet in a <u>east</u> direction to Post No. 6, marked - <u>COT 5</u> -6
Thence, <u>750</u> feet in a <u>east</u> direction to Post No. 1, marked - <u>COT 5</u> -1

the point of beginning and all monuments being wood posts

The number of linear feet claimed in length along the course of the vein from the point of discovery is 10 feet in an east direction and 1490 feet in a west direction, together with 300 feet on each side of the center of the vein or lode for the entire length of the claim.

The general course of the vein or lode is east and west

To tie this Claim to the Public Survey, begin at the Northwest corner, Section 6 Township 34 N., Range 50 E., Mt. Diablo Mer., and bear south, 1100 feet and east, 1300 feet to the northeast corner of this Claim.

The work of location consisted of making the maps as provided in NRS 517.040. Dated February 14 A.D., 1992, and filed in duplicate.

NEWMONT EXPLORATION LIMITED
P.O. Box 669
Carlin, Nevada 89822

By: Robert W. Schlichting
Its Agent
-Locator-

STATE OF WYOMING)
COUNTY OF FREMONT) SS

Sworn to and acknowledged before me this 27th day of February 1992, by Robert W. Schlichting as Agent for Newmont Exploration Limited.

Connie A. Tilghman Notary Public
County of Fremont State of Wyoming
My Commission Expires Nov. 30, 1992

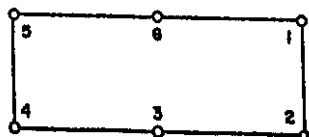
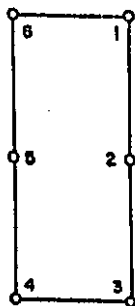
Notary Public

My Commission Expires:

November 30, 1992

EUREKA COUNTY, NEVADA
M.M. REBALEATI, RECORDER
FILE NO. 140537
FEE \$ 25

BOOK 233 PAGE 385
RECORDED AT THE REQUEST OF
Newmont Explor.
92 APR -8 AM 4:45



140538

CERTIFICATE OF LOCATION - NEVADA

THE UNDERSIGNED, hereby certifies that NEWMONT EXPLORATION LIMITED, by its Agent, the undersigned, does hereby locate the COT 6 Lode Mining Claim on this 20th day of January, 1992, situated in the Unknown Mining District, Eureka County, Nevada.

Said Claim is located in the NE(NW) (Quarter) Section(s) 6(6) Township 34 North, Range 50 East, Mt. Diablo Mer., and is more particularly described as follows, to wit:

Beginning at the northeast corner post No. 1,

Thence, <u>600</u> feet in a <u>south</u> direction to Post No. 2, marked -	COT 6 -2
Thence, <u>750</u> feet in a <u>west</u> direction to Post No. 3, marked -	COT 6 -3
Thence, <u>750</u> feet in a <u>west</u> direction to Post No. 4, marked -	COT 6 -4
Thence, <u>600</u> feet in a <u>north</u> direction to Post No. 5, marked -	COT 6 -5
Thence, <u>750</u> feet in a <u>east</u> direction to Post No. 6, marked -	COT 6 -6
Thence, <u>750</u> feet in a <u>east</u> direction to Post No. 1, marked -	COT 6 -1

the point of beginning and all monuments being wood posts

The number of linear feet claimed in length along the course of the vein from the point of discovery is 1490 feet in an east direction and 10 feet in a west direction, together with 300 feet on each side of the center of the vein or lode for the entire length of the claim.

The general course of the vein or lode is east and west.

To tie this Claim to the Public Survey, begin at the Northwest corner, Section 6, Township 34 N., Range 50 E., Mt. Diablo Mer., and bear south, 1100 feet and east, 2800 feet to the northeast corner of this Claim.

The work of location consisted of making the maps as provided in NRS 517.040. Dated February 14 A.D., 1992, and filed in duplicate.

NEWMONT EXPLORATION LIMITED
P.O. Box 669
Carlin, Nevada 89822


By: Robert W. Schlichting
Its Agent
-Locator-

STATE OF WYOMING)
COUNTY OF FREMONT) SS

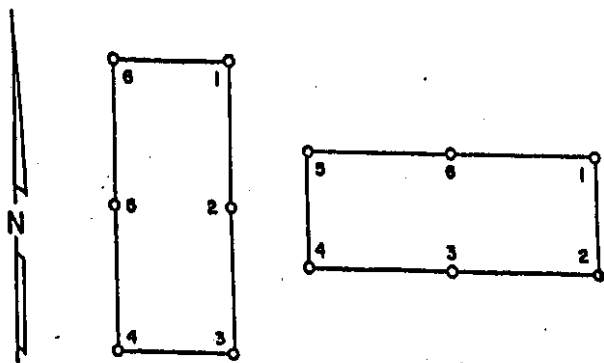
Sworn to and acknowledged before me this 27th day of February, 1992, by Robert W. Schlichting as Agent for Newmont Exploration Limited.

Connie A. Tilghman
Notary Public

My Commission Expires:
November 30, 1992



BOOK 233 PAGE 386
OFFICIAL RECORDS
RECORDED AT THE REQUEST OF
Newmont Explorer
Jim. H. D.
92 APR -8 AM 4:45
EUREKA COUNTY, NEVADA
M.N. REBALANCE RECORD
FILE 140538 FEE \$25



140539

CERTIFICATE OF LOCATION - NEVADA

THE UNDERSIGNED, hereby certifies that NEWMONT EXPLORATION LIMITED, by its Agent, the undersigned, does hereby locate the COT 7 Lode Mining Claim on this 20th day of January, 1992, situated in the Unknown Mining District, Eureka County, Nevada.

Said Claim is located in the NW(NE) (Quarter) Section(s) 6(1) Township 34 North, Range 50 East (49 East), Mt. Diablo Mer., and is more particularly described as follows, to wit:

Beginning at the northeast corner post No. 1,

Thence, 600 feet in a	south	direction to Post No. 2, marked -	COT 7 -2
Thence, 750 feet in a	west	direction to Post No. 3, marked -	COT 7 -3
Thence, 750 feet in a	west	direction to Post No. 4, marked -	COT 7 -4
Thence, 600 feet in a	north	direction to Post No. 5, marked -	COT 7 -5
Thence, 750 feet in a	east	direction to Post No. 6, marked -	COT 7 -6
Thence, 750 feet in a	east	direction to Post No. 1, marked -	COT 7 -1

the point of beginning and all monuments being wood posts

The number of linear feet claimed in length along the course of the vein from the point of discovery is 10 feet in an east direction and 1490 feet in a west direction, together with 300 feet on each side of the center of the vein or lode for the entire length of the claim.

The general course of the vein or lode is east and west

To tie this Claim to the Public Survey, begin at the Northwest corner, Section 6 Township 34 N., Range 50 E., Mt. Diablo Mer., and bear south, 1700 feet and east, 1300 feet to the northeast corner of this Claim.

The work of location consisted of making the maps as provided in NRS 517.040. Dated February 14 A.D., 1992, and filed in duplicate.

NEWMONT EXPLORATION LIMITED
P.O. Box 669
Carlin, Nevada 89822

By: Robert W. Schlichting
Its Agent
-Locator-

STATE OF WYOMING)
COUNTY OF FREMONT) SS

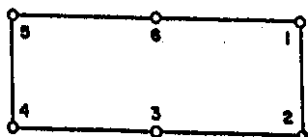
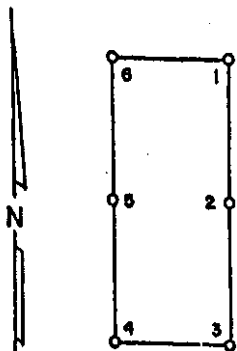
Sworn to and acknowledged before me this 27th day of February 1992, by Robert W. Schlichting as Agent for Newmont Exploration Limited.

My Commission Expires:
November 30, 1992

Connie A. Tligman Notary Public
County of Fremont State of Wyoming
My Commission Expires Nov. 30, 1992

Notary Public

BOOK 233 PAGE 387
OFFICIAL RECORDS
RECORDED AT THE REQUEST OF
Newmont Exploration
92 APR -8 AM 46
EUREKA COUNTY, NEVADA
MIN. REBALANCE RECORDER
FILE NO. 140539
FEE \$ 25-



140540

CERTIFICATE OF LOCATION - NEVADA

THE UNDERSIGNED, hereby certifies that NEWMONT EXPLORATION LIMITED, by its Agent, the undersigned, does hereby locate the COT 8 Lode Mining Claim on this 20th day of January, 1992, situated in the Unknown Mining District, Eureka County, Nevada.

Said Claim is located in the NE(NW) (Quarter) Section(s) 6(6) Township 34 North, Range 50 East, Mt. Diablo Mer., and is more particularly described as follows, to wit:

Beginning at the northeast corner post No. 1,
 Thence, 600 feet in a south direction to Post No. 2, marked - COT 8 -2
 Thence, 750 feet in a west direction to Post No. 3, marked - COT 8 -3
 Thence, 750 feet in a west direction to Post No. 4, marked - COT 8 -4
 Thence, 600 feet in a north direction to Post No. 5, marked - COT 8 -5
 Thence, 750 feet in a east direction to Post No. 6, marked - COT 8 -6
 Thence, 750 feet in a east direction to Post No. 1, marked - COT 8 -1

the point of beginning and all monuments being wood posts

The number of linear feet claimed in length along the course of the vein from the point of discovery is 1490 feet in an east direction and 10 feet in a west direction, together with 300 feet on each side of the center of the vein or lode for the entire length of the claim.

The general course of the vein or lode is east and west

To tie this Claim to the Public Survey, begin at the Northwest corner, Section 6, Township 34 N., Range 50 E., Mt. Diablo Mer., and bear south, 1700 feet and east, 2800 feet to the northeast corner of this Claim.

The work of location consisted of making the maps as provided in NRS 517.040. Dated February 14 A.D., 1992, and filed in duplicate.

NEWMONT EXPLORATION LIMITED
 P.O. Box 669
 Carlin, Nevada 89822
 By: Robert W. Schlichting
 Its Agent
 -Locator-

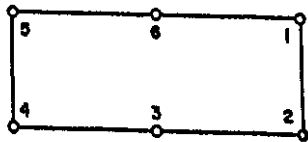
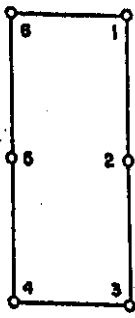
STATE OF WYOMING)
 COUNTY OF FREMONT) SS

Sworn to and acknowledged before me this 27th day of February, 1992, by Robert W. Schlichting as Agent for Newmont Exploration Limited.

Connie A. Tilghman
 Notary Public
 County of Fremont State of Wyoming
 My Commission Expires Nov. 30, 1992

My Commission Expires:
November 30, 1992

BOOK 233
 PAGE 388
 OFFICIAL RECORDS
 RECORDED AT THE REQUEST OF
Newmont Exploration
92 APR -8 AM 46
140540
 EUREKA COUNTY, NEVADA
 FILE NO. 140540
 FEE \$ 25



140541

CERTIFICATE OF LOCATION - NEVADA

THE UNDERSIGNED, hereby certifies that NEWMONT EXPLORATION LIMITED, by its Agent, the undersigned, does hereby locate the COT 9 Lode Mining Claim on this 20th day of January, 1992, situated in the Unknown Mining District, Eureka County, Nevada.

Said Claim is located in the NW(NE) (Quarter) Section(s) 6(1) Township 34 North, Range 50 East (49 East), Mt. Diablo Mer. and is more particularly described as follows, to wit:

Beginning at the northeast corner post No. 1,

Thence, <u>600</u> feet in a <u>south</u> direction to Post No. 2, marked -	<u>COT 9</u>	<u>-2</u>
Thence, <u>750</u> feet in a <u>west</u> direction to Post No. 3, marked -	<u>COT 9</u>	<u>-3</u>
Thence, <u>750</u> feet in a <u>west</u> direction to Post No. 4, marked -	<u>COT 9</u>	<u>-4</u>
Thence, <u>600</u> feet in a <u>north</u> direction to Post No. 5, marked -	<u>COT 9</u>	<u>-5</u>
Thence, <u>750</u> feet in a <u>east</u> direction to Post No. 6, marked -	<u>COT 9</u>	<u>-6</u>
Thence, <u>750</u> feet in a <u>east</u> direction to Post No. 1, marked -	<u>COT 9</u>	<u>-1</u>

the point of beginning and all monuments being wood posts

The number of linear feet claimed in length along the course of the vein from the point of discovery is 10 feet in an east direction and 1490 feet in a west direction, together with 300 feet on each side of the center of the vein or lode for the entire length of the claim.

The general course of the vein or lode is east and west

To tie this Claim to the Public Survey, begin at the Northwest corner, Section 6, Township 34 N., Range 50 E., Mt. Diablo Mer., and bear south, 2300 feet and east, 1300 feet to the northeast corner of this Claim.

The work of location consisted of making the maps as provided in NRS 517.040. Dated February 14 A.D., 1992, and filed in duplicate.

NEWMONT EXPLORATION LIMITED
P.O. Box 669
Carlin, Nevada 89822


By: Robert W. Schlichting
Its Agent
-Locator-

STATE OF WYOMING)
COUNTY OF FREMONT) SS

Sworn to and acknowledged before me this 27th day of February 1992, by Robert W. Schlichting as Agent for Newmont Exploration Limited.

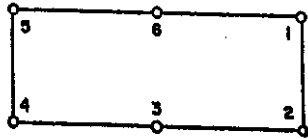
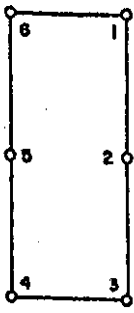
My Commission Expires:

November 30, 1992



Connie A. Tilghman
Notary Public

BOOK 233
PAGE 389
RECORDED AT THE REQUEST OF
Newmont Explor
92 APR -8 AM:46
EUREKA COUNTY, NEVADA
M.N. REBALEATI, RECORDER
FEE \$2.50
140541



140542

CERTIFICATE OF LOCATION - NEVADA

THE UNDERSIGNED, hereby certifies that NEWMONT EXPLORATION LIMITED, by its Agent, the undersigned, does hereby locate the COT 10 Lode Mining Claim on this 20th day of January, 1992, situated in the Unknown Mining District, Eureka County, Nevada.

Said Claim is located in the NE(NW) (Quarter) Section(s) 6(6) Township 34 North, Range 50 East, Mt. Diablo Mer., and is more particularly described as follows, to wit:

Beginning at the northeast corner post No. 1,

Thence, <u>600</u> feet in a <u>south</u> direction to Post No. 2, marked - <u>COT 10 -2</u>
Thence, <u>750</u> feet in a <u>west</u> direction to Post No. 3, marked - <u>COT 10 -3</u>
Thence, <u>750</u> feet in a <u>west</u> direction to Post No. 4, marked - <u>COT 10 -4</u>
Thence, <u>600</u> feet in a <u>north</u> direction to Post No. 5, marked - <u>COT 10 -5</u>
Thence, <u>750</u> feet in a <u>east</u> direction to Post No. 6, marked - <u>COT 10 -6</u>
Thence, <u>750</u> feet in a <u>east</u> direction to Post No. 1, marked - <u>COT 10 -1</u>

the point of beginning and all monuments being wood posts

The number of linear feet claimed in length along the course of the vein from the point of discovery is 1490 feet in an east direction and 10 feet in a west direction, together with 300 feet on each side of the center of the vein or lode for the entire length of the claim.

The general course of the vein or lode is east and west

To tie this Claim to the Public Survey, begin at the Northwest corner, Section 6 Township 34 N., Range 50 E., Mt. Diablo Mer., and bear south, 2300 feet and east, 2800 feet to the northeast corner of this Claim.


The work of location consisted of making the maps as provided in NRS 517.040. Dated February 14 A.D., 1992, and filed in duplicate.

NEWMONT EXPLORATION LIMITED
P.O. Box 669
Carlin, Nevada 89822

By: Robert W. Schlichting
Its Agent
-Locator-

STATE OF WYOMING)
COUNTY OF FREMONT) SS

Sworn to and acknowledged before me this 27th day of February 1992, by Robert W. Schlichting as Agent for Newmont Exploration Limited.

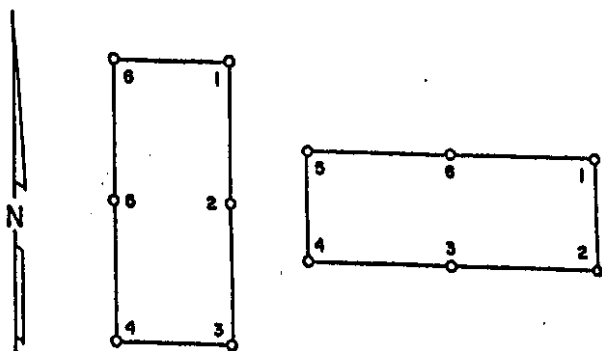


My Commission Expires:
November 30, 1992

Connie A. Tilghman
Notary Public

BOOK 233 PAGE 390
OFFICIAL RECORDS
RECORDED AT THE REQUEST OF
Newmont Explor.
92 FEB -8 AM 10:46
EUREKA COUNTY, NEVADA
M.N. REBALANCE, RECORDER
FILE NO. 140542
FEE \$ 2.25

BOOK 233 PAGE 390



140543

CERTIFICATE OF LOCATION - NEVADA

THE UNDERSIGNED, hereby certifies that NEWMONT EXPLORATION LIMITED, by its Agent, the undersigned, does hereby locate the COT 11 Lode Mining Claim on this 20th day of January, 1992, situated in the Unknown Mining District, Eureka County, Nevada.

Said Claim is located in the NW(SW)(NE)(SE) (Quarter) Section(s) 6(6)(1)(1), Township 34 North, Range 50(50)(49)(49)East, Mt. Diablo Mer., and is more particularly described as follows, to wit:

Beginning at the northeast corner post No. 1,

Thence, <u>600</u> feet in a <u>south</u> direction to Post No. 2, marked -	<u>COT 11</u>	<u>-2</u>
Thence, <u>750</u> feet in a <u>west</u> direction to Post No. 3, marked -	<u>COT 11</u>	<u>-3</u>
Thence, <u>750</u> feet in a <u>west</u> direction to Post No. 4, marked -	<u>COT 11</u>	<u>-4</u>
Thence, <u>600</u> feet in a <u>north</u> direction to Post No. 5, marked -	<u>COT 11</u>	<u>-5</u>
Thence, <u>750</u> feet in a <u>east</u> direction to Post No. 6, marked -	<u>COT 11</u>	<u>-6</u>
Thence, <u>750</u> feet in a <u>east</u> direction to Post No. 1, marked -	<u>COT 11</u>	<u>-1</u>

the point of beginning and all monuments being wood posts

The number of linear feet claimed in length along the course of the vein from the point of discovery is 10 feet in an east direction and 1490 feet in a west direction, together with 300 feet on each side of the center of the vein or lode for the entire length of the claim.

The general course of the vein or lode is east and west

To tie this Claim to the Public Survey, begin at the Northwest corner, Section 6, Township 34 N., Range 50 E., Mt. Diablo Mer., and bear south, 2900 feet and east, 1300 feet to the northeast corner of this Claim.

The work of location consisted of making the maps as provided in NRS 517.040. Dated February 14 A.D., 1992, and filed in duplicate.

NEWMONT EXPLORATION LIMITED
P.O. Box 669
Carlin, Nevada 89822

By: Robert W. Schlichting

Its Agent
-Locator-


STATE OF WYOMING)
COUNTY OF FREMONT) SS

Sworn to and acknowledged before me this 27th day of February, 1992, by Robert W. Schlichting as Agent for Newmont Exploration Limited.

Notary Public

My Commission Expires:

November 30, 1992



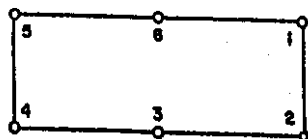
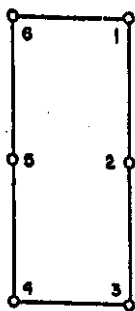
140543

EUREKA COUNTY, NEVADA
M.N. REBALEATI, RECORDER
FILE NO. 6225

92 APR -8 AM 46

BOOK 233 PAGE 391
RECORDED AT THE REQUEST OF
Newmont Explorer
Limited

N



140544

CERTIFICATE OF LOCATION - NEVADA

THE UNDERSIGNED, hereby certifies that NEWMONT EXPLORATION LIMITED, by its Agent, the undersigned, does hereby locate the COT 12 Lode Mining Claim on this 20th day of January, 1992, situated in the Unknown Mining District, Eureka County, Nevada.

Said Claim is located in the NE(SE)(NW)(SW) (Quarter) Section(s) 6(6)(6)(6), Township 34 North, Range 50 East, Mt. Diablo Mer., and is more particularly described as follows, to wit:

Beginning at the northeast corner post No. 1,

Thence, <u>600</u> feet in a <u>south</u> direction to Post No. 2, marked - <u>COT 12 -2</u>
Thence, <u>750</u> feet in a <u>west</u> direction to Post No. 3, marked - <u>COT 12 -3</u>
Thence, <u>750</u> feet in a <u>west</u> direction to Post No. 4, marked - <u>COT 12 -4</u>
Thence, <u>600</u> feet in a <u>north</u> direction to Post No. 5, marked - <u>COT 12 -5</u>
Thence, <u>750</u> feet in a <u>east</u> direction to Post No. 6, marked - <u>COT 12 -6</u>
Thence, <u>750</u> feet in a <u>east</u> direction to Post No. 1, marked - <u>COT 12 -1</u>

the point of beginning and all monuments being wood posts

The number of linear feet claimed in length along the course of the vein from the point of discovery is 1490 feet in an east direction and 10 feet in a west direction, together with 300 feet on each side of the center of the vein or lode for the entire length of the claim.

The general course of the vein or lode is east and west.

To tie this Claim to the Public Survey, begin at the Northwest corner, Section 6, Township 34 N., Range 50 E., Mt. Diablo Mer., and bear south, 2900 feet and east, 2800 feet to the northeast corner of this Claim.

The work of location consisted of making the maps as provided in NRS 517.040. Dated February 14 A.D., 1992, and filed in duplicate.

NEWMONT EXPLORATION LIMITED
P.O. Box 669
Carlin, Nevada 89822

By: Robert W. Schlichting
Its Agent
-Locator-


STATE OF WYOMING)
COUNTY OF FREMONT) SS

Sworn to and acknowledged before me this 27th day of February, 1992, by Robert W. Schlichting as Agent for Newmont Exploration Limited.

Connie A. Tilghman
Notary Public

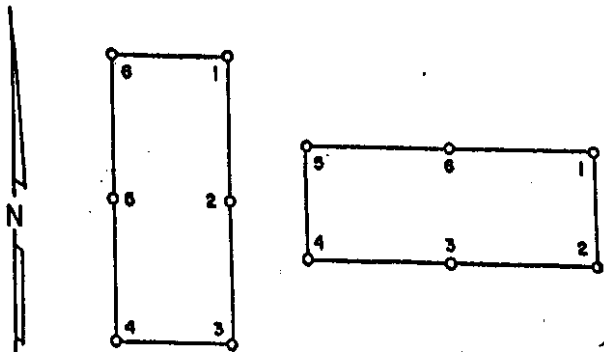
My Commission Expires:

November 30, 1992



BOOK 233 PAGE 392
OFFICIAL RECORDS
RECORDED AT THE REQUEST OF
Newmont Explor.
92 APR -8 NO 46
EUREKA COUNTY, NEVADA
M.M. REBALEATI, RECORDER
FILE NO. 140544
FEE \$ 25

BOOK 233 PAGE 392



140545

CERTIFICATE OF LOCATION - NEVADA

THE UNDERSIGNED, hereby certifies that NEWMONT EXPLORATION LIMITED, by its Agent, the undersigned, does hereby locate the COT 13 Lode Mining Claim on this 20th day of January, 1992, situated in the Unknown Mining District, Eureka County, Nevada.

Said Claim is located in the SW(SE) (Quarter) Section(s) 6(1) Township 34 North, Range 50 East (49 East), Mt. Diablo Mer., and is more particularly described as follows, to wit:

Beginning at the northeast corner post No. 1,

Thence, <u>600</u> feet in a <u>south</u> direction to Post No. 2, marked -	<u>COT 13</u> -2
Thence, <u>750</u> feet in a <u>west</u> direction to Post No. 3, marked -	<u>COT 13</u> -3
Thence, <u>750</u> feet in a <u>west</u> direction to Post No. 4, marked -	<u>COT 13</u> -4
Thence, <u>600</u> feet in a <u>north</u> direction to Post No. 5, marked -	<u>COT 13</u> -5
Thence, <u>750</u> feet in a <u>east</u> direction to Post No. 6, marked -	<u>COT 13</u> -6
Thence, <u>750</u> feet in a <u>east</u> direction to Post No. 1, marked -	<u>COT 13</u> -1

the point of beginning and all monuments being wood posts

The number of linear feet claimed in length along the course of the vein from the point of discovery is 10 feet in an east direction and 1490 feet in a west direction, together with 300 feet on each side of the center of the vein or lode for the entire length of the claim.

The general course of the vein or lode is east and west

To tie this Claim to the Public Survey, begin at the Northwest corner, Section 6, Township 34 N., Range 50 E., Mt. Diablo Mer., and bear south, 3500 feet and east, 1300 feet to the northeast corner of this Claim.

The work of location consisted of making the maps as provided in NRS 517.040. Dated February 14 A.D., 1992, and filed in duplicate.


NEWMONT EXPLORATION LIMITED
P.O. Box 669
Carlin, Nevada 89822

By: Robert W. Schlichting
Its Agent
-Locator-

STATE OF WYOMING)
COUNTY OF FREMONT) SS

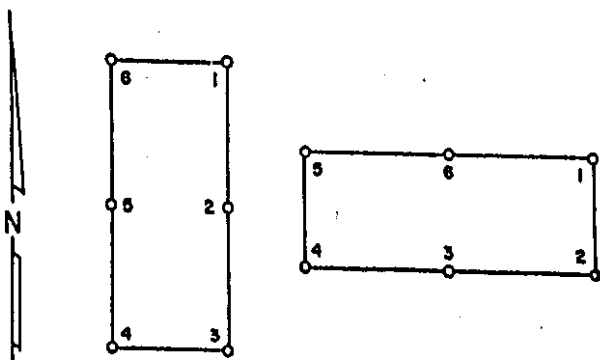
Sworn to and acknowledged before me this 27th day of February, 1992, by Robert W. Schlichting as Agent for Newmont Exploration Limited.

My Commission Expires:
November 30, 1992



Connie A. Tilghman
Notary Public

BOOK 233 PAGE 393
OFFICIAL RECORDS
RECORDED AT THE REQUEST OF
Newmont Explorer
92 APR -8 NO 46
EUREKA COUNTY, NEVADA
M.N. REBAL EATL. RECORDER
FILE NO. 140545
FEE \$ 25



140546

CERTIFICATE OF LOCATION - NEVADA

THE UNDERSIGNED, hereby certifies that NEWMONT EXPLORATION LIMITED, by its Agent, the undersigned, does hereby locate the COT 14 Lode Mining Claim on this 20th day of January, 1992, situated in the Unknown Mining District, Eureka County, Nevada.

Said Claim is located in the SE(SW) (Quarter) Section(s) 6(6) Township 34 North, Range 50 East, Mt. Diablo Mer., and is more particularly described as follows, to wit:

Beginning at the northeast corner post No. 1,

Thence, <u>600</u> feet in a <u>south</u> direction to Post No. 2, marked -	<u>COT 14 -2</u>
Thence, <u>750</u> feet in a <u>west</u> direction to Post No. 3, marked -	<u>COT 14 -3</u>
Thence, <u>750</u> feet in a <u>west</u> direction to Post No. 4, marked -	<u>COT 14 -4</u>
Thence, <u>600</u> feet in a <u>north</u> direction to Post No. 5, marked -	<u>COT 14 -5</u>
Thence, <u>750</u> feet in a <u>east</u> direction to Post No. 6, marked -	<u>COT 14 -6</u>
Thence, <u>750</u> feet in a <u>east</u> direction to Post No. 1, marked -	<u>COT 14 -1</u>

the point of beginning and all monuments being wood posts

The number of linear feet claimed in length along the course of the vein from the point of discovery is 1490 feet in an east direction and 10 feet in a west direction, together with 300 feet on each side of the center of the vein or lode for the entire length of the claim.

The general course of the vein or lode is east and west

To tie this Claim to the Public Survey, begin at the Northwest corner, Section 6 Township 34 N., Range 50 E., Mt. Diablo Mer., and bear south, 3500 feet and east, 2800 feet to the northeast corner of this Claim.

The work of location consisted of making the maps as provided in NRS 517.040. Dated February 14 A.D., 1992, and filed in duplicate.

NEWMONT EXPLORATION LIMITED
P.O. Box 669
Carlin, Nevada 89822


By: Robert W. Schlichting
Its Agent
-Locator-

STATE OF WYOMING)
COUNTY OF FREMONT) SS

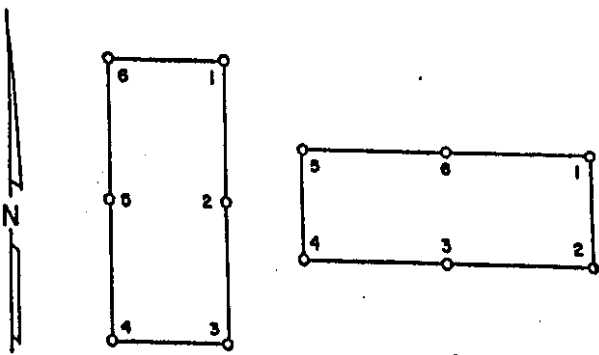
Sworn to and acknowledged before me this 27th day of February 1992, by Robert W. Schlichting as Agent for Newmont Exploration Limited.

Connie A. Tilghman
Notary Public

My Commission Expires:
November 30, 1992



BOOK 233 PAGE 394
OFFICIAL RECORDS
RECORDED AT THE REQUEST OF
Newmont Explor.
92 APR -8 AM 0:46
EUREKA COUNTY, NEVADA
M.N. REBALEATI, RECORDED
FILE NO. 140546
FEE \$ 25



140547

CERTIFICATE OF LOCATION - NEVADA

THE UNDERSIGNED, hereby certifies that NEWMONT EXPLORATION LIMITED, by its Agent, the undersigned, does hereby locate the COT 15 Lode Mining Claim on this 20th day of January, 1992, situated in the Unknown Mining District, Eureka County, Nevada.

Said Claim is located in the SW(SE) (Quarter) Section(s) 6(1) Township 34 North, Range 50 East(49 East), Mt. Diablo Mer., and is more particularly described as follows, to wit:

Beginning at the northeast corner post No. 1,

Thence, <u>600</u> feet in a <u>south</u> direction to Post No. 2, marked -	<u>COT 15</u> -2
Thence, <u>750</u> feet in a <u>west</u> direction to Post No. 3, marked -	<u>COT 15</u> -3
Thence, <u>750</u> feet in a <u>west</u> direction to Post No. 4, marked -	<u>COT 15</u> -4
Thence, <u>600</u> feet in a <u>north</u> direction to Post No. 5, marked -	<u>COT 15</u> -5
Thence, <u>750</u> feet in a <u>east</u> direction to Post No. 6, marked -	<u>COT 15</u> -6
Thence, <u>750</u> feet in a <u>east</u> direction to Post No. 1, marked -	<u>COT 15</u> -1

the point of beginning and all monuments being wood posts

The number of linear feet claimed in length along the course of the vein from the point of discovery is 10 feet in an east direction and 1490 feet in a west direction, together with 300 feet on each side of the center of the vein or lode for the entire length of the claim.

The general course of the vein or lode is east and west

To tie this Claim to the Public Survey, begin at the Northwest corner, Section 6, Township 34 N., Range 50 E., Mt. Diablo Mer., and bear south, 4100 feet and east, 1300 feet to the northeast corner of this Claim.

The work of location consisted of making the maps as provided in NRS 517.040. Dated February 14 A.D., 1992, and filed in duplicate.

NEWMONT EXPLORATION LIMITED
P.O. Box 669
Carlin, Nevada 89822


By: Robert W. Schlichting
Its Agent
-Locator-

STATE OF WYOMING)
COUNTY OF FREMONT) SS

Sworn to and acknowledged before me this 27th day of February, 1992, by Robert W. Schlichting as Agent for Newmont Exploration Limited.

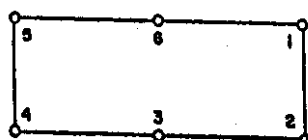
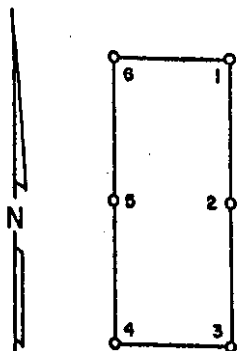
My Commission Expires:

November 30, 1992



Notary Public

BOOK 233 PAGE 395
OFFICIAL RECORDS
RECORDED AT THE REQUEST OF
Newmont Exploration
92 APR -8 AM 46
EUREKA COUNTY, NEVADA
M.N. REBALANCE RECORDER
FILE NO. 140547
dim. 11



140548

CERTIFICATE OF LOCATION - NEVADA

THE UNDERSIGNED, hereby certifies that NEWMONT EXPLORATION LIMITED, by its Agent, the undersigned, does hereby locate the COT 16 Lode Mining Claim on this 20th day of January, 1992, situated in the Unknown Mining District, Eureka County, Nevada.

Said Claim is located in the SE(SW) (Quarter) Section(s) 6(6) Township 34 North, Range 50 East, Mt. Diablo Mer., and is more particularly described as follows, to wit:

Beginning at the northeast corner post No. 1,

Thence, <u>600</u> feet in a <u>south</u> direction to Post No. 2, marked -	COT 16 -2
Thence, <u>750</u> feet in a <u>west</u> direction to Post No. 3, marked -	COT 16 -3
Thence, <u>750</u> feet in a <u>west</u> direction to Post No. 4, marked -	COT 16 -4
Thence, <u>600</u> feet in a <u>north</u> direction to Post No. 5, marked -	COT 16 -5
Thence, <u>750</u> feet in a <u>east</u> direction to Post No. 6, marked -	COT 16 -6
Thence, <u>750</u> feet in a <u>east</u> direction to Post No. 1, marked -	COT 16 -1

the point of beginning and all monuments being wood posts

The number of linear feet claimed in length along the course of the vein from the point of discovery is 1490 feet in an east direction and 10 feet in a west direction, together with 300 feet on each side of the center of the vein or lode for the entire length of the claim.

The general course of the vein or lode is east and west

To tie this Claim to the Public Survey, begin at the Northwest corner, Section 6, Township 34 N., Range 50 E., Mt. Diablo Mer., and bear south, 4100 feet and east, 2800 feet to the northeast corner of this Claim.

The work of location consisted of making the maps as provided in NRS 517.040. Dated February 14 A.D., 1992, and filed in duplicate.

NEWMONT EXPLORATION LIMITED
P.O. Box 669
Carlin, Nevada 89822

By: Robert W. Schlichting
Its Agent
-Locator-

STATE OF WYOMING)
COUNTY OF FREMONT) SS

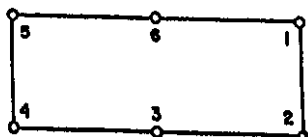
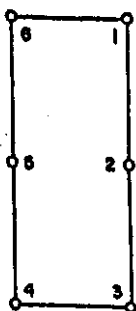
Sworn to and acknowledged before me this 27th day of February, 1992, by Robert W. Schlichting as Agent for Newmont Exploration Limited.

My Commission Expires: November 30, 1992

Connie A. Tilghman Notary Public
County of Fremont State of Wyoming
My Commission Expires Nov. 30, 1992

BOOK 233 PAGE 396
OFFICIAL RECORDS
RECORDED AT THE REQUEST OF
Newmont Exploration
92 APR -8 NO. 46
EUREKA COUNTY, NEVADA
M.M. REBALEATI, RECORDER
FILE NO. 140548
FEE \$2.25

N



140549

CERTIFICATE OF LOCATION - NEVADA

THE UNDERSIGNED, hereby certifies that NEWMONT EXPLORATION LIMITED, by its Agent, the undersigned, does hereby locate the COT 17 Lode Mining Claim on this 20th day of January, 1992, situated in the Unknown Mining District, Eureka County, Nevada.

Said Claim is located in the SW(SE) (Quarter) Section(s) 6(1) Township 34 North, Range 50 East(49 East), Mt. Diablo Mer., and is more particularly described as follows, to wit:

Beginning at the northeast corner post No. 1,

Thence, 600 feet in a	south	direction to Post No. 2, marked -	COT 17 -2
Thence, 750 feet in a	west	direction to Post No. 3, marked -	COT 17 -3
Thence, 750 feet in a	west	direction to Post No. 4, marked -	COT 17 -4
Thence, 600 feet in a	north	direction to Post No. 5, marked -	COT 17 -5
Thence, 750 feet in a	east	direction to Post No. 6, marked -	COT 17 -6
Thence, 750 feet in a	east	direction to Post No. 1, marked -	COT 17 -1

the point of beginning and all monuments being wood posts

The number of linear feet claimed in length along the course of the vein from the point of discovery is 10 feet in an east direction and 1490 feet in a west direction, together with 300 feet on each side of the center of the vein or lode for the entire length of the claim.

The general course of the vein or lode is east and west.

To tie this Claim to the Public Survey, begin at the Northwest corner, Section 6, Township 34 N., Range 50 E., Mt. Diablo Mer., and bear south, 4700 feet and east, 1300 feet to the northeast corner of this Claim.

The work of location consisted of making the maps as provided in NRS 517.040. Dated February 14 A.D., 1992, and filed in duplicate.

NEWMONT EXPLORATION LIMITED
P.O. Box 669
Carlin, Nevada 89822

By: Robert W. Schlichting
Its Agent
-Locator-

STATE OF WYOMING)
COUNTY OF FREMONT) SS

Sworn to and acknowledged before me this 27th day of February, 1992, by Robert W. Schlichting as Agent for Newmont Exploration Limited.

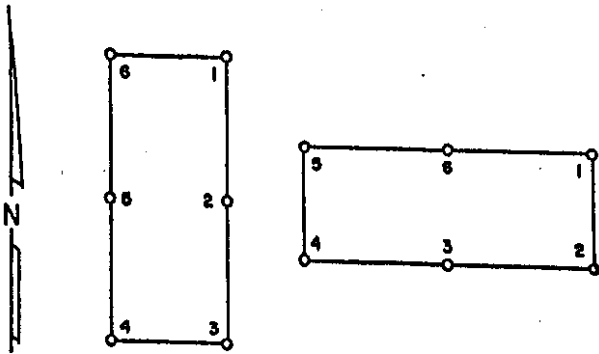
Connie A. Tilghman
Notary Public

My Commission Expires:

November 30, 1992

Connie A. Tilghman Notary Public
County of Fremont State of Wyoming
My Commission Expires Nov. 30, 1992

BOOK 233 PAGE 397
OFFICIAL RECORDS
RECORDED AT THE REQUEST OF
Newmont Explorer
92 APR -8 NO 46
EUREKA COUNTY, NEVADA
M.N. REBALEATI, RECORDER
FILE NO. 140549
FEE \$ 25



140550

CERTIFICATE OF LOCATION - NEVADA

THE UNDERSIGNED, hereby certifies that NEWMONT EXPLORATION LIMITED, by its Agent, the undersigned, does hereby locate the COT 18 Lode Mining Claim on this 20th day of January, 1992, situated in the Unknown Mining District, Eureka County, Nevada.

Said Claim is located in the SE(SW) (Quarter) Section(s) 6(6), Township 34 North, Range 50 East, Mt. Diablo Mer., and is more particularly described as follows, to wit:

Beginning at the northeast corner post No. 1,

Thence, <u>600</u> feet in a <u>south</u> direction to Post No. 2, marked -	<u>COT 18</u> -2
Thence, <u>750</u> feet in a <u>west</u> direction to Post No. 3, marked -	<u>COT 18</u> -3
Thence, <u>750</u> feet in a <u>west</u> direction to Post No. 4, marked -	<u>COT 18</u> -4
Thence, <u>600</u> feet in a <u>north</u> direction to Post No. 5, marked -	<u>COT 18</u> -5
Thence, <u>750</u> feet in a <u>east</u> direction to Post No. 6, marked -	<u>COT 18</u> -6
Thence, <u>750</u> feet in a <u>east</u> direction to Post No. 1, marked -	<u>COT 18</u> -1

the point of beginning and all monuments being wood posts.

The number of linear feet claimed in length along the course of the vein from the point of discovery is 1490 feet in an east direction and 10 feet in a west direction, together with 300 feet on each side of the center of the vein or lode for the entire length of the claim.

The general course of the vein or lode is east and west.

To tie this Claim to the Public Survey, begin at the Northwest corner, Section 6, Township 34 N., Range 50 E., Mt. Diablo Mer., and bear south, 4700 feet and east, 2800 feet to the northeast corner of this Claim.

The work of location consisted of making the maps as provided in NRS 517.040. Dated February 14 A.D., 1992, and filed in duplicate.

NEWMONT EXPLORATION LIMITED
P.O. Box 669
Carlin, Nevada 89822

By: Robert W. Schlichting
Its Agent
-Locator-

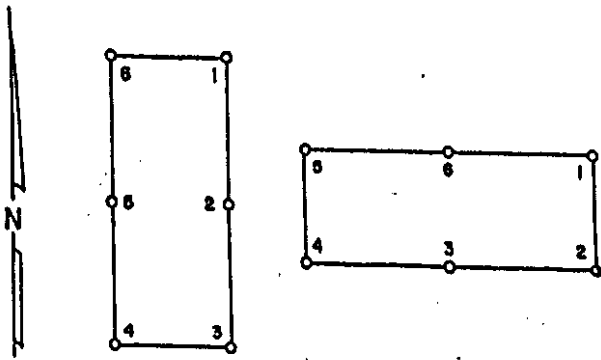
STATE OF WYOMING)
COUNTY OF FREMONT) SS

Sworn to and acknowledged before me this 27th day of February, 1992, by Robert W. Schlichting as Agent for Newmont Exploration Limited.

Connie A. Tilghman
Notary Public
My Commission Expires: November 30, 1992

Connie A. Tilghman Notary Public
County of Fremont State of Wyoming
My Commission Expires Nov. 30, 1992

BOOK 233 PAGE 398
OFFICIAL RECORDS
RECORDED AT THE REQUEST OF
Newmont Exploration Limited
EUREKA COUNTY, NEVADA
M.N. REBALANCE, RECORDER
FILE NO. 140550
FEE \$ 2.5
92 APR -8 AMO 46



140551

CERTIFICATE OF LOCATION - NEVADA

THE UNDERSIGNED, hereby certifies that NEWMONT EXPLORATION LIMITED, by its Agent, the undersigned, does hereby locate the COT 19 Lode Mining Claim on this 20th day of January, 1992, situated in the Unknown Mining District, Eureka County, Nevada.

Said Claim is located in the NW(SW)(NE)(SE) (Quarter) Section(s) 7(6)(12)(1), Township 34 North, Range 50 East(49 East), Mt. Diablo Mer., and is more particularly described as follows, to wit:

Beginning at the northeast corner post No. 1,

Thence, <u>600</u> feet in a <u>south</u> direction to Post No. 2, marked - <u>COT 19</u> -2
Thence, <u>750</u> feet in a <u>west</u> direction to Post No. 3, marked - <u>COT 19</u> -3
Thence, <u>750</u> feet in a <u>west</u> direction to Post No. 4, marked - <u>COT 19</u> -4
Thence, <u>600</u> feet in a <u>north</u> direction to Post No. 5, marked - <u>COT 19</u> -5
Thence, <u>750</u> feet in a <u>east</u> direction to Post No. 6, marked - <u>COT 19</u> -6
Thence, <u>750</u> feet in a <u>east</u> direction to Post No. 1, marked - <u>COT 19</u> -1

the point of beginning and all monuments being wood posts

The number of linear feet claimed in length along the course of the vein from the point of discovery is 10 feet in an east direction and 1490 feet in a west direction, together with 300 feet on each side of the center of the vein or lode for the entire length of the claim.

The general course of the vein or lode is east and west

To tie this Claim to the Public Survey, begin at the Northwest corner, Section 6, Township 34 N., Range 50 E., Mt. Diablo Mer., and bear south, 5300 feet and east, 1300 feet to the northeast corner of this Claim.

The work of location consisted of making the maps as provided in NRS 517.040. Dated February 14 A.D., 1992, and filed in duplicate.

NEWMONT EXPLORATION LIMITED
P.O. Box 669
Carlin, Nevada 89822

By: Robert W. Schlichting
Its Agent
-Locator-


STATE OF WYOMING)
COUNTY OF FREMONT) SS

Sworn to and acknowledged before me this 27th day of February, 1992, by Robert W. Schlichting as Agent for Newmont Exploration Limited.

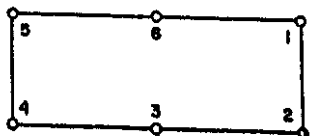
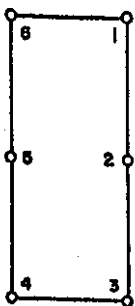
Connie A. Tilghman
Notary Public

My Commission Expires:

November 30, 1992



BOOK 233
PAGE 399
OFFICIAL RECORDS
RECORDED AT THE REQUEST OF
Newmont Exp/Co
92 APR -8 AM 10:46
EUREKA COUNTY, NEVADA
M.N. REBALANT. RECORDER
FILE NO 551
FEE \$ 6.25



140552

CERTIFICATE OF LOCATION - NEVADA

THE UNDERSIGNED, hereby certifies that NEWMONT EXPLORATION LIMITED, by its Agent, the undersigned, does hereby locate the COT 20 Lode Mining Claim on this 20th day of January, 1992, situated in the Unknown Mining District, Eureka County, Nevada.

Said Claim is located in the NE(NW)(SE)(SW) (Quarter) Section(s) 7(7)(6)(6), Township 34 North, Range 50 East, Mt. Diablo Mer., and is more particularly described as follows, to wit:

Beginning at the northeast corner post No. 1,

Thence, <u>600</u> feet in a <u>south</u> direction to Post No. 2, marked - <u>COT 20 -2</u>
Thence, <u>750</u> feet in a <u>west</u> direction to Post No. 3, marked - <u>COT 20 -3</u>
Thence, <u>750</u> feet in a <u>west</u> direction to Post No. 4, marked - <u>COT 20 -4</u>
Thence, <u>600</u> feet in a <u>north</u> direction to Post No. 5, marked - <u>COT 20 -5</u>
Thence, <u>750</u> feet in a <u>east</u> direction to Post No. 6, marked - <u>COT 20 -6</u>
Thence, <u>750</u> feet in a <u>east</u> direction to Post No. 1, marked - <u>COT 20 -1</u>

the point of beginning and all monuments being wood posts

The number of linear feet claimed in length along the course of the vein from the point of discovery is 1490 feet in an east direction and 10 feet in a west direction, together with 300 feet on each side of the center of the vein or lode for the entire length of the claim.

The general course of the vein or lode is east and west

To tie this Claim to the Public Survey, begin at the Northwest corner, Section 6, Township 34 N., Range 50 E., Mt. Diablo Mer., and bear south, 5300 feet and east, 2800 feet to the northeast corner of this Claim.

The work of location consisted of making the maps as provided in NRS 517.040. Dated February 14 A.D., 1992, and filed in duplicate.


NEWMONT EXPLORATION LIMITED
P.O. Box 669
Carlin, Nevada 89822

By: Robert W. Schlichting
Its Agent
-Locator-

STATE OF WYOMING)
COUNTY OF FREMONT) SS

Sworn to and acknowledged before me this 27th day of February, 1992, by Robert W. Schlichting as Agent for Newmont Exploration Limited.

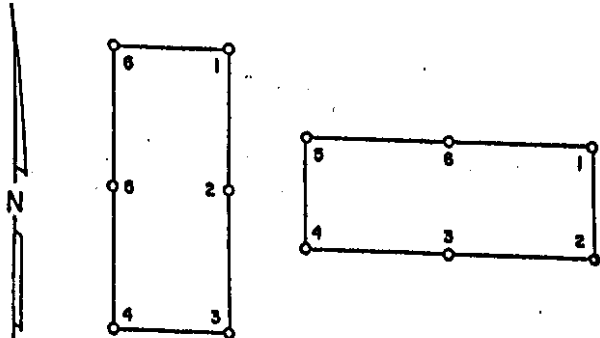
My Commission Expires:
November 30, 1992



Connie A. Tilghman
Notary Public

BOOK 233 PAGE 400

BOOK 233 PAGE 400
OFFICIAL RECORDS
RECORDED AT THE REQUEST OF
Newmont Explor
92 APR -8 AM 4:46
EUREKA COUNTY, NEVADA
M.N. RESALE/RECORD
FILE NO. 140552
FEE \$ 25



140553

CERTIFICATE OF LOCATION - NEVADA

THE UNDERSIGNED, hereby certifies that NEWMONT EXPLORATION LIMITED, by its Agent, the undersigned, does hereby locate the COT 21 Lode Mining Claim on this 20th day of January, 1992, situated in the Unknown Mining District, Eureka County, Nevada.

Said Claim is located in the NE(SE)(NW)(SW) (Quarter) Section(s) 13(13)(18)(18), Township 34 North, Range 49(49)(50)(50) East, Mt. Diablo Mer., and is more particularly described as follows, to wit:

Beginning at the northeast corner post No. 1,

Thence, <u>750</u> feet in a <u>south</u> direction to Post No. 2, marked -	<u>COT 21</u> -2
Thence, <u>750</u> feet in a <u>south</u> direction to Post No. 3, marked -	<u>COT 21</u> -3
Thence, <u>600</u> feet in a <u>west</u> direction to Post No. 4, marked -	<u>COT 21</u> -4
Thence, <u>750</u> feet in a <u>north</u> direction to Post No. 5, marked -	<u>COT 21</u> -5
Thence, <u>750</u> feet in a <u>north</u> direction to Post No. 6, marked -	<u>COT 21</u> -6
Thence, <u>600</u> feet in a <u>east</u> direction to Post No. 1, marked -	<u>COT 21</u> -1

the point of beginning and all monuments being wood posts

The number of linear feet claimed in length along the course of the vein from the point of discovery is 10 feet in a north direction and 1490 feet in a south direction, together with 300 feet on each side of the center of the vein or lode for the entire length of the claim.

The general course of the vein or lode is north and south.

To tie this Claim to the Public Survey, begin at the Northwest corner, Section 18, Township 34 N., Range 50 E., Mt. Diablo Mer., and bear south, 1400 feet and east, 500 feet to the northeast corner of this Claim.

The work of location consisted of making the maps as provided in NRS 517.040. Dated February 14 A.D., 1992, and filed in duplicate.

NEWMONT EXPLORATION LIMITED

P.O. Box 669

Carlin, Nevada 89822

By:


Robert W. Schlichting
Its Agent
-Locator-

STATE OF WYOMING)
COUNTY OF FREMONT) SS

Sworn to and acknowledged before me this 27th day of February, 1992, by Robert W. Schlichting as Agent for Newmont Exploration Limited.

My Commission Expires:

November 30, 1992



Notary Public

140553

EUREKA COUNTY, NEVADA
M.N. REBALEATI, RECORDER
FILE NO. 225

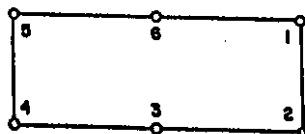
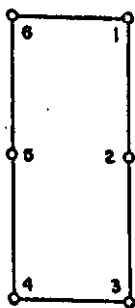
92 APR -8 NO.46

RECORDED AT THE REQUEST OF
Newmont Explor

BOOK 233

PAGE 401

BOOK 233 PAGE 401



140554

CERTIFICATE OF LOCATION - NEVADA

THE UNDERSIGNED, hereby certifies that NEWMONT EXPLORATION LIMITED, by its Agent, the undersigned, does hereby locate the COT 22 Lode Mining Claim on this 20th day of January, 1992, situated in the Unknown Mining District, Eureka County, Nevada.

Said Claim is located in the NE(SE)(NW)(SW) (Quarter) Section(s) 13(12)(18)(7), Township 34 North, Range 49(49)(50)(50) East, Mt. Diablo Mer., and is more particularly described as follows, to wit:

Beginning at the northeast corner post No. 1,

Thence, <u>750</u> feet in a <u>south</u> direction to Post No. 2, marked -	<u>COT 22</u>	<u>-2</u>
Thence, <u>750</u> feet in a <u>south</u> direction to Post No. 3, marked -	<u>COT 22</u>	<u>-3</u>
Thence, <u>600</u> feet in a <u>west</u> direction to Post No. 4, marked -	<u>COT 22</u>	<u>-4</u>
Thence, <u>750</u> feet in a <u>north</u> direction to Post No. 5, marked -	<u>COT 22</u>	<u>-5</u>
Thence, <u>750</u> feet in a <u>north</u> direction to Post No. 6, marked -	<u>COT 22</u>	<u>-6</u>
Thence, <u>600</u> feet in a <u>east</u> direction to Post No. 1, marked -	<u>COT 22</u>	<u>-1</u>

the point of beginning and all monuments being wood posts

The number of linear feet claimed in length along the course of the vein from the point of discovery is 1490 feet in a north direction and 10 feet in a south direction, together with 300 feet on each side of the center of the vein or lode for the entire length of the claim.

The general course of the vein or lode is north and south

To tie this Claim to the Public Survey, begin at the Northwest corner, Section 18, Township 34 N., Range 50 E., Mt. Diablo Mer., and bear north, 100 feet and east, 500 feet to the northeast corner of this Claim.

The work of location consisted of making the maps as provided in NRS 517.040. Dated February 14 A.D., 1992, and filed in duplicate.

NEWMONT EXPLORATION LIMITED
P.O. Box 669
Carlin, Nevada 89822

By:


Robert W. Schlichting
Its Agent
-Locator-

STATE OF WYOMING)
COUNTY OF FREMONT) SS

Sworn to and acknowledged before me this 27th day of February, 1992, by Robert W. Schlichting as Agent for Newmont Exploration Limited.

My Commission Expires:

November 30, 1992



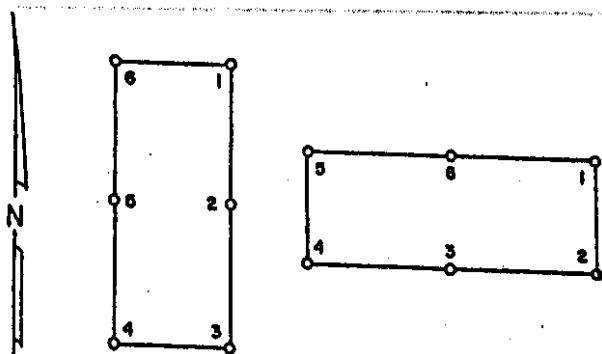
Notary Public

140554

EUREKA COUNTY, NEVADA
M.N. REBALEATI, RECORDER
FILE NO. 6-25

BOOK 233 PAGE 402
OFFICIAL RECORDS
RECORDED AT THE REQUEST OF
Newmont Explor.
92 NR 8 MO 46
limited

BOOK 233 PAGE 402



140555

CERTIFICATE OF LOCATION - NEVADA

THE UNDERSIGNED, hereby certifies that NEWMONT EXPLORATION LIMITED, by its Agent, the undersigned, does hereby locate the COT 23 Lode Mining Claim on this 20th day of January, 1992, situated in the Unknown Mining District, Eureka County, Nevada.

Said Claim is located in the NW(SW) (Quarter) Section(s) 18(18), Township 34 North, Range 50 East, Mt. Diablo Mer., and is more particularly described as follows, to wit:

Beginning at the northeast corner post No. 1,

Thence, <u>750</u> feet in a <u>south</u> direction to Post No. 2, marked -	<u>COT 23</u> -2
Thence, <u>750</u> feet in a <u>south</u> direction to Post No. 3, marked -	<u>COT 23</u> -3
Thence, <u>600</u> feet in a <u>west</u> direction to Post No. 4, marked -	<u>COT 23</u> -4
Thence, <u>750</u> feet in a <u>north</u> direction to Post No. 5, marked -	<u>COT 23</u> -5
Thence, <u>750</u> feet in a <u>north</u> direction to Post No. 6, marked -	<u>COT 23</u> -6
Thence, <u>600</u> feet in a <u>east</u> direction to Post No. 1, marked -	<u>COT 23</u> -1

the point of beginning and all monuments being wood posts

The number of linear feet claimed in length along the course of the vein from the point of discovery is 10 feet in a north direction and 1490 feet in a south direction, together with 300 feet on each side of the center of the vein or lode for the entire length of the claim.

The general course of the vein or lode is north and south

To tie this Claim to the Public Survey, begin at the Northwest corner, Section 18, Township 34 N., Range 50 E., Mt. Diablo Mer., and bear south, 1400 feet and east, 1100 feet to the northeast corner of this Claim.

The work of location consisted of making the maps as provided in NRS 517.040. Dated February 14 A.D., 1992, and filed in duplicate.

NEWMONT EXPLORATION LIMITED
P.O. Box 669
Carlin, Nevada 89822

By: Robert W. Schlichting
Its Agent
-Locator-

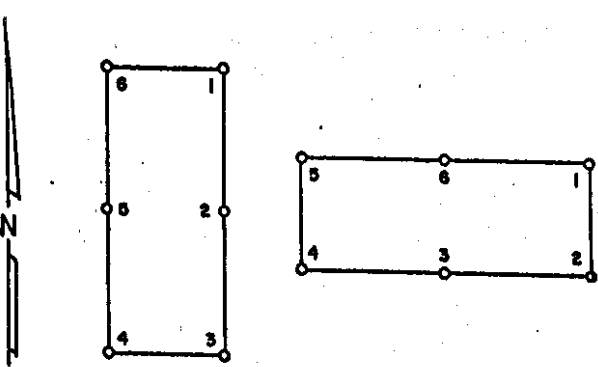
STATE OF WYOMING)
COUNTY OF FREMONT) SS

Sworn to and acknowledged before me this 27th day of February, 1992, by Robert W. Schlichting as Agent for Newmont Exploration Limited.

My Commission Expires: November 30, 1992

Connie A. Tilghman Notary Public
County of Fremont State of Wyoming
My Commission Expires Nov. 30, 1992

BOOK 233 PAGE 403
OFFICIAL RECORDS
RECORDED AT THE REQUEST OF
Newmont Explorer
92 APR -8 NO 46
EUREKA COUNTY, NEVADA
M.N. REBALANCE. RECORDER
FILE NO. 140555
625



140556

CERTIFICATE OF LOCATION - NEVADA

THE UNDERSIGNED, hereby certifies that NEWMONT EXPLORATION LIMITED, by its Agent, the undersigned, does hereby locate the COT 24 Lode Mining Claim on this 20th day of January, 1992, situated in the Unknown Mining District, Eureka County, Nevada.

Said Claim is located in the NW(SW) (Quarter) Section(s) 18(7), Township 34 North, Range 50 East, Mt. Diablo Mer., and is more particularly described as follows, to wit:

Beginning at the northeast corner post No. 1,

Thence, <u>750</u> feet in a <u>south</u> direction to Post No. 2, marked -	<u>COT 24</u> -2
Thence, <u>750</u> feet in a <u>south</u> direction to Post No. 3, marked -	<u>COT 24</u> -3
Thence, <u>600</u> feet in a <u>west</u> direction to Post No. 4, marked -	<u>COT 24</u> -4
Thence, <u>750</u> feet in a <u>north</u> direction to Post No. 5, marked -	<u>COT 24</u> -5
Thence, <u>750</u> feet in a <u>north</u> direction to Post No. 6, marked -	<u>COT 24</u> -6
Thence, <u>600</u> feet in a <u>east</u> direction to Post No. 1, marked -	<u>COT 24</u> -1

the point of beginning and all monuments being wood posts

The number of linear feet claimed in length along the course of the vein from the point of discovery is 1490 feet in a north direction and 10 feet in a south direction, together with 300 feet on each side of the center of the vein or lode for the entire length of the claim.

The general course of the vein or lode is north and south.

To tie this Claim to the Public Survey, begin at the Northwest corner, Section 18, Township 34 N., Range 50 E., Mt. Diablo Mer., and bear north, 100 feet and east, 1100 feet to the northeast corner of this Claim.

The work of location consisted of making the maps as provided in NRS 517.040. Dated February 14 A.D., 1992, and filed in duplicate.

NEWMONT EXPLORATION LIMITED

P.O. Box 669

Carlin, Nevada 89822

By:

Robert W. Schlichting
Its Agent
-Locator-


STATE OF WYOMING)
COUNTY OF FREMONT) SS

Sworn to and acknowledged before me this 27th day of February, 1992, by Robert W. Schlichting as Agent for Newmont Exploration Limited.

Connie A. Tilghman
Notary Public

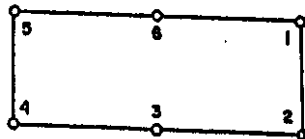
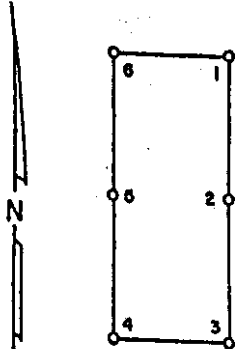
My Commission Expires:

November 30, 1992



BOOK 233 PAGE 404
OFFICIAL RECORDS
RECORDED AT THE REQUEST OF
Newmont Exploration
92 APR -8 NO:46
EUREKA COUNTY, NEVADA
M.N. REBALCATT, RECORDER
FILE NO. 140556
FEE \$ 25

BOOK 233 PAGE 404



140557

CERTIFICATE OF LOCATION - NEVADA

THE UNDERSIGNED, hereby certifies that NEWMONT EXPLORATION LIMITED, by its Agent, the undersigned, does hereby locate the COT 25 Lode Mining Claim on this 20th day of January, 1992, situated in the Unknown Mining District, Eureka County, Nevada.

Said Claim is located in the NW(SW) (Quarter) Section(s) 18(18), Township 34 North, Range 50 East, Mt. Diablo Mer., and is more particularly described as follows, to wit:

Beginning at the northeast corner post No. 1,

Thence, <u>750</u> feet in a <u>south</u> direction to Post No. 2, marked -	COT 25 -2
Thence, <u>750</u> feet in a <u>south</u> direction to Post No. 3, marked -	COT 25 -3
Thence, <u>600</u> feet in a <u>west</u> direction to Post No. 4, marked -	COT 25 -4
Thence, <u>750</u> feet in a <u>north</u> direction to Post No. 5, marked -	COT 25 -5
Thence, <u>750</u> feet in a <u>north</u> direction to Post No. 6, marked -	COT 25 -6
Thence, <u>600</u> feet in a <u>east</u> direction to Post No. 1, marked -	COT 25 -1

the point of beginning and all monuments being wood posts

The number of linear feet claimed in length along the course of the vein from the point of discovery is 10 feet in a north direction and 1490 feet in a south direction, together with 300 feet on each side of the center of the vein or lode for the entire length of the claim.

The general course of the vein or lode is north and south

To tie this Claim to the Public Survey, begin at the Northwest corner, Section 18, Township 34 N., Range 50 E., Mt. Diablo Mer., and bear south, 1400 feet and east, 1700 feet to the northeast corner of this Claim.

The work of location consisted of making the maps as provided in NRS 517.040. Dated February 14 A.D., 1992, and filed in duplicate.

NEWMONT EXPLORATION LIMITED

P.O. Box 669

Carlin, Nevada 89822

By:

Robert W. Schlichting
Its Agent
-Locator-

STATE OF WYOMING
COUNTY OF FREMONT) SS

Sworn to and acknowledged before me this 27th day of February, 1992, by Robert W. Schlichting as Agent for Newmont Exploration Limited.

Connie A. Tilghman Notary Public
County of Fremont State of Wyoming
My Commission Expires Nov. 30, 1992

Notary Public

My Commission Expires:

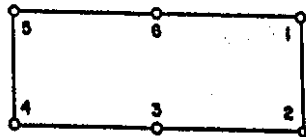
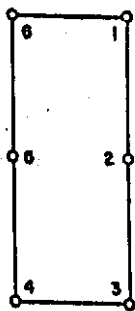
November 30, 1992

140557

EUREKA COUNTY, NEVADA
M.N. REBALANCE, RECORDER
FILE NO. 625

92 APR -8 AM 46

BOOK 233 PAGE 405
OFFICIAL RECORDS
RECORDED AT THE REQUEST OF
Newmont Expl
limited



140558

CERTIFICATE OF LOCATION - NEVADA

THE UNDERSIGNED, hereby certifies that NEWMONT EXPLORATION LIMITED, by its Agent, the undersigned, does hereby locate the COT 26 Lode Mining Claim on this 20th day of January, 1992, situated in the Unknown Mining District, Eureka County, Nevada.

Said Claim is located in the NW(SW) (Quarter) Section(s) 18(7) Township 34 North, Range 50 East, Mt. Diablo Mer., and is more particularly described as follows, to wit:

Beginning at the northeast corner post No. 1,

Thence, <u>750</u> feet in a <u>south</u> direction to Post No. 2, marked -	<u>COT 26 -2</u>
Thence, <u>750</u> feet in a <u>south</u> direction to Post No. 3, marked -	<u>COT 26 -3</u>
Thence, <u>600</u> feet in a <u>west</u> direction to Post No. 4, marked -	<u>COT 26 -4</u>
Thence, <u>750</u> feet in a <u>north</u> direction to Post No. 5, marked -	<u>COT 26 -5</u>
Thence, <u>750</u> feet in a <u>north</u> direction to Post No. 6, marked -	<u>COT 26 -6</u>
Thence, <u>600</u> feet in a <u>east</u> direction to Post No. 1, marked -	<u>COT 26 -1</u>

the point of beginning and all monuments being wood posts

The number of linear feet claimed in length along the course of the vein from the point of discovery is 1490 feet in a north direction and 10 feet in a south direction, together with 300 feet on each side of the center of the vein or lode for the entire length of the claim.

The general course of the vein or lode is north and south.

To tie this Claim to the Public Survey, begin at the Northwest corner, Section 18, Township 34 N., Range 50 E., Mt. Diablo Mer., and bear north, 100 feet and east, 1700 feet to the northeast corner of this Claim.

The work of location consisted of making the maps as provided in NRS 517.040. Dated February 14 A.D., 1992, and filed in duplicate.

NEWMONT EXPLORATION LIMITED

P.O. Box 669

Carlin, Nevada 89822

By:

Robert W. Schlichting
Its Agent
-Locator-


STATE OF WYOMING)
COUNTY OF FREMONT) SS

Sworn to and acknowledged before me this 27th day of February 1992, by Robert W. Schlichting as Agent for Newmont Exploration Limited.

Connie A. Tilghman
Notary Public

My Commission Expires:

November 30, 1992



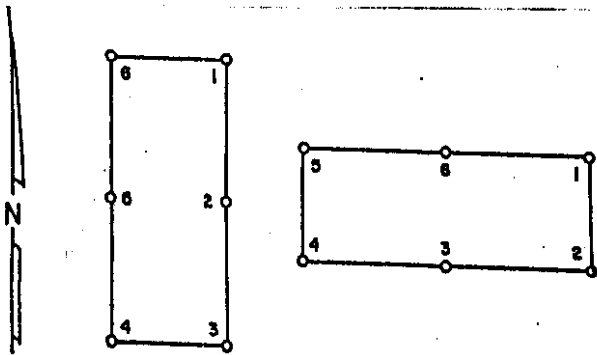
140558

EUREKA COUNTY, NEVADA
M.M. REBALEATI, RECORDER
FILE NO. 6-20

92 APR -8 AM 4:46

BOOK 233 PAGE 406
OFFICIAL RECORDS
RECORDED AT THE REQUEST OF
Newmont Explo

BOOK 233 PAGE 406



140559

CERTIFICATE OF LOCATION - NEVADA

THE UNDERSIGNED, hereby certifies that NEWMONT EXPLORATION LIMITED, by its Agent, the undersigned, does hereby locate the COT 27 Lode Mining Claim on this 20th day of January, 1992, situated in the Unknown Mining District, Eureka County, Nevada.

Said Claim is located in the NW(SW) (Quarter) Section(s) 18(18), Township 34 North, Range 50 East, Mt. Diablo Mer., and is more particularly described as follows, to wit:

Beginning at the northeast corner post No. 1,

Thence, <u>750</u> feet in a <u>south</u> direction to Post No. 2, marked -	<u>COT 27 -2</u>
Thence, <u>750</u> feet in a <u>south</u> direction to Post No. 3, marked -	<u>COT 27 -3</u>
Thence, <u>600</u> feet in a <u>west</u> direction to Post No. 4, marked -	<u>COT 27 -4</u>
Thence, <u>750</u> feet in a <u>north</u> direction to Post No. 5, marked -	<u>COT 27 -5</u>
Thence, <u>750</u> feet in a <u>north</u> direction to Post No. 6, marked -	<u>COT 27 -6</u>
Thence, <u>600</u> feet in a <u>east</u> direction to Post No. 1, marked -	<u>COT 27 -1</u>

the point of beginning and all monuments being wood posts

The number of linear feet claimed in length along the course of the vein from the point of discovery is 10 feet in a north direction and 1490 feet in a south direction, together with 300 feet on each side of the center of the vein or lode for the entire length of the claim.

The general course of the vein or lode is north and south

To tie this Claim to the Public Survey, begin at the Northwest corner, Section 18, Township 34 N., Range 50 E., Mt. Diablo Mer., and bear south, 1400 feet and east, 2300 feet to the northeast corner of this Claim.

The work of location consisted of making the maps as provided in NRS 517.040. Dated February 14 A.D., 1992, and filed in duplicate.

NEWMONT EXPLORATION LIMITED
P.O. Box 669
Carlin, Nevada 89822

By: Robert W. Schlichting
Its Agent
-Locator-

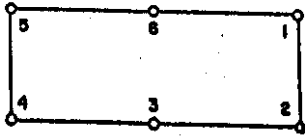
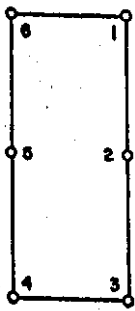
STATE OF WYOMING)
COUNTY OF FREMONT) SS

Sworn to and acknowledged before me this 27th day of February, 1992, by Robert W. Schlichting as Agent for Newmont Exploration Limited.

Connie A. Tilghman Notary Public
County of Fremont State of Wyoming
My Commission Expires Nov. 30, 1992

My Commission Expires:
November 30, 1992

BOOK 233 PAGE 407
OFFICIAL RECORDS
RECORDED AT THE REQUEST OF
Newmont Exploration
92 APR -8 NO 46
EUREKA COUNTY, NEVADA
FILE NO. 140559
FEE \$ 25



140560

CERTIFICATE OF LOCATION - NEVADA

THE UNDERSIGNED, hereby certifies that NEWMONT EXPLORATION LIMITED, by its Agent, the undersigned, does hereby locate the COT 28 Lode Mining Claim on this 20th day of January, 1992, situated in the Unknown Mining District, Eureka County, Nevada.

Said Claim is located in the NW(SW) (Quarter) Section(s) 18(7) Township 34 North, Range 50 East, Mt. Diablo Mer., and is more particularly described as follows, to wit:

Beginning at the northeast corner post No. 1,

Thence, <u>750</u> feet in a <u>south</u> direction to Post No. 2, marked - <u>COT 28</u> -2
Thence, <u>750</u> feet in a <u>south</u> direction to Post No. 3, marked - <u>COT 28</u> -3
Thence, <u>600</u> feet in a <u>west</u> direction to Post No. 4, marked - <u>COT 28</u> -4
Thence, <u>750</u> feet in a <u>north</u> direction to Post No. 5, marked - <u>COT 28</u> -5
Thence, <u>750</u> feet in a <u>north</u> direction to Post No. 6, marked - <u>COT 28</u> -6
Thence, <u>600</u> feet in a <u>east</u> direction to Post No. 1, marked - <u>COT 28</u> -1

the point of beginning and all monuments being wood posts

The number of linear feet claimed in length along the course of the vein from the point of discovery is 1490 feet in a north direction and 10 feet in a south direction, together with 300 feet on each side of the center of the vein or lode for the entire length of the claim.

The general course of the vein or lode is north and south

To tie this Claim to the Public Survey, begin at the Northwest corner, Section 18, Township 34 N., Range 50 E., Mt. Diablo Mer., and bear north, 100 feet and east, 2300 feet to the northeast corner of this Claim.

The work of location consisted of making the maps as provided in NRS 517.040. Dated February 14 A.D., 1992, and filed in duplicate.

NEWMONT EXPLORATION LIMITED
P.O. Box 669
Carlin, Nevada 89822

By: Robert W. Schlichting
Its Agent
-Locator-


STATE OF WYOMING)
COUNTY OF FREMONT) SS

Sworn to and acknowledged before me this 27th day of February, 1992, by Robert W. Schlichting as Agent for Newmont Exploration Limited.

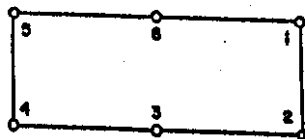
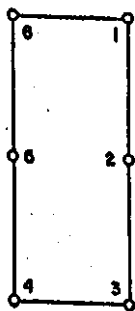
Connie A. Tilghman
Notary Public

My Commission Expires:

November 30, 1992



BOOK 233 PAGE 408
OFFICIAL RECORDS
RECORDED AT THE REQUEST OF
Newmont Explorer
92 APR -8 NO. 46
EUREKA COUNTY, NEVADA
M.M. REBALEATI, RECORDER
FILE NO. 140560
FEE \$ 25



140561

CERTIFICATE OF LOCATION - NEVADA

THE UNDERSIGNED, hereby certifies that NEWMONT EXPLORATION LIMITED, by its Agent, the undersigned, does hereby locate the COT 29 Lode Mining Claim on this 20th day of January, 1992, situated in the Unknown Mining District, Eureka County, Nevada.

Said Claim is located in the NE(SE)(NW)(SW) (Quarter) Section(s) 18(18)(18)(18), Township 34 North, Range 50 East, Mt. Diablo Mer., and is more particularly described as follows, to wit:

Beginning at the northeast corner post No. 1,

Thence, <u>750</u> feet in a <u>south</u> direction to Post No. 2, marked - <u>COT 29</u> -2
Thence, <u>750</u> feet in a <u>south</u> direction to Post No. 3, marked - <u>COT 29</u> -3
Thence, <u>600</u> feet in a <u>west</u> direction to Post No. 4, marked - <u>COT 29</u> -4
Thence, <u>750</u> feet in a <u>north</u> direction to Post No. 5, marked - <u>COT 29</u> -5
Thence, <u>750</u> feet in a <u>north</u> direction to Post No. 6, marked - <u>COT 29</u> -6
Thence, <u>600</u> feet in a <u>east</u> direction to Post No. 1, marked - <u>COT 29</u> -1

the point of beginning and all monuments being wood posts

The number of linear feet claimed in length along the course of the vein from the point of discovery is 10 feet in a north direction and 1490 feet in a south direction, together with 300 feet on each side of the center of the vein or lode for the entire length of the claim.

The general course of the vein or lode is north and south

To tie this Claim to the Public Survey, begin at the Northwest corner, Section 18, Township 34 N., Range 50 E., Mt. Diablo Mer., and bear south, 1400 feet and east, 2900 feet to the northeast corner of this Claim.

The work of location consisted of making the maps as provided in NRS 517.040. Dated February 14 A.D., 1992, and filed in duplicate.

NEWMONT EXPLORATION LIMITED

P.O. Box 669

Carlin, Nevada 89822

By: Robert W. Schlichting

Its Agent
-Locator-


STATE OF WYOMING)
COUNTY OF FREMONT) SS

Sworn to and acknowledged before me this 27th day of February, 1992, by Robert W. Schlichting as Agent for Newmont Exploration Limited.

Connie A. Tilghman
Notary Public

My Commission Expires:

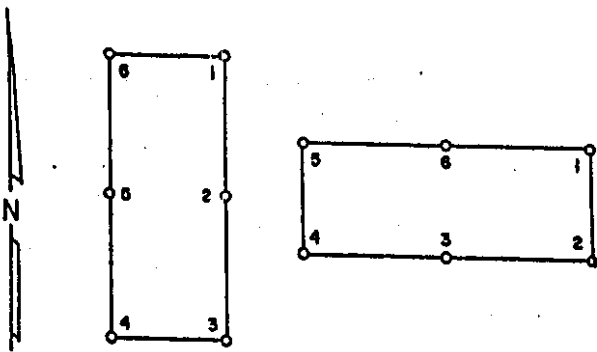
November 30, 1992



EUREKA COUNTY, NEVADA
M.N. REBALAATI, RECORDER
FILE NO. 140561
FEE \$ 6.25

92 APR-8 AMO 58

BOOK 233 PAGE 409
RECORDED AT THE REQUEST OF
Newmont Explorer



140562

CERTIFICATE OF LOCATION - NEVADA

THE UNDERSIGNED, hereby certifies that NEWMONT EXPLORATION LIMITED, by its Agent, the undersigned, does hereby locate the COT 30 Lode Mining Claim on this 20th day of January, 1992, situated in the Unknown Mining District, Eureka County, Nevada.

Said Claim is located in the NE(NW)(SE)(SW)(Quarter) Section(s) 18(18)(7)(7), Township 34 North, Range 50 East, Mt. Diablo Mer., and is more particularly described as follows, to wit:

Beginning at the northeast corner post No. 1,

Thence, <u>750</u> feet in a <u>south</u> direction to Post No. 2, marked -	<u>COT 30 -2</u>
Thence, <u>750</u> feet in a <u>south</u> direction to Post No. 3, marked -	<u>COT 30 -3</u>
Thence, <u>600</u> feet in a <u>west</u> direction to Post No. 4, marked -	<u>COT 30 -4</u>
Thence, <u>750</u> feet in a <u>north</u> direction to Post No. 5, marked -	<u>COT 30 -5</u>
Thence, <u>750</u> feet in a <u>north</u> direction to Post No. 6, marked -	<u>COT 30 -6</u>
Thence, <u>600</u> feet in a <u>east</u> direction to Post No. 1, marked -	<u>COT 30 -1</u>

the point of beginning and all monuments being wood posts

The number of linear feet claimed in length along the course of the vein from the point of discovery is 1490 feet in a north direction and 10 feet in a south direction, together with 300 feet on each side of the center of the vein or lode for the entire length of the claim.

The general course of the vein or lode is north and south.

To tie this Claim to the Public Survey, begin at the Northwest corner, Section 18, Township 34 N., Range 50 E., Mt. Diablo Mer., and bear north, 100 feet and east, 2900 feet to the northeast corner of this Claim.

The work of location consisted of making the maps as provided in NRS 517.040. Dated February 14 A.D., 1992, and filed in duplicate.

NEWMONT EXPLORATION LIMITED
P.O. Box 669
Carlin, Nevada 89822

By: Robert W. Schlichting
Its Agent
-Locator-


STATE OF WYOMING)
COUNTY OF FREMONT) SS

Sworn to and acknowledged before me this 27th day of February, 1992, by Robert W. Schlichting as Agent for Newmont Exploration Limited.

Connie A. Tilghman
Notary Public

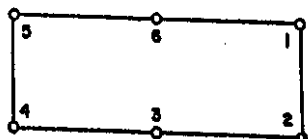
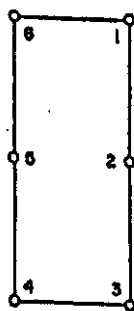
My Commission Expires:

November 30, 1992



BOOK 233 PAGE 410
OFFICIAL RECORDS
RECORDED AT THE REQUEST OF
Newmont Explor
92 APR -8 AMO 58
EUREKA COUNTY, NEVADA
M.N. REBAL EAIL. RECORDER
FILE NO. 140562
FEE \$ 6.25

N



140563

CERTIFICATE OF LOCATION - NEVADA

THE UNDERSIGNED, hereby certifies that NEWMONT EXPLORATION LIMITED, by its Agent, the undersigned, does hereby locate the COT 31 Lode Mining Claim on this 20th day of January, 1992, situated in the Unknown Mining District, Eureka County, Nevada.

Said Claim is located in the NE(SE) (Quarter) Section(s) 18(18), Township 34 North, Range 50 East, Mt. Diablo Mer., and is more particularly described as follows, to wit:

Beginning at the northeast corner post No. 1,

Thence, <u>750</u> feet in a <u>south</u> direction to Post No. 2, marked -	<u>COT 31</u> -2
Thence, <u>750</u> feet in a <u>south</u> direction to Post No. 3, marked -	<u>COT 31</u> -3
Thence, <u>600</u> feet in a <u>west</u> direction to Post No. 4, marked -	<u>COT 31</u> -4
Thence, <u>750</u> feet in a <u>north</u> direction to Post No. 5, marked -	<u>COT 31</u> -5
Thence, <u>750</u> feet in a <u>north</u> direction to Post No. 6, marked -	<u>COT 31</u> -6
Thence, <u>600</u> feet in a <u>east</u> direction to Post No. 1, marked -	<u>COT 31</u> -1

the point of beginning and all monuments being wood posts

The number of linear feet claimed in length along the course of the vein from the point of discovery is 10 feet in a north direction and 1490 feet in a south direction, together with 300 feet on each side of the center of the vein or lode for the entire length of the claim.

The general course of the vein or lode is north and south

To tie this Claim to the Public Survey, begin at the Northwest corner, Section 18, Township 34 N., Range 50 E., Mt. Diablo Mer., and bear south, 1400 feet and east, 3500 feet to the northeast corner of this Claim.

The work of location consisted of making the maps as provided in NRS 517.040. Dated February 14 A.D., 1992, and filed in duplicate.

NEWMONT EXPLORATION LIMITED
P.O. Box 669
Carlin, Nevada 89822

By: Robert W. Schlichting
Its Agent
-Locator-


STATE OF WYOMING)
COUNTY OF FREMONT) SS

Sworn to and acknowledged before me this 27th day of February, 1992, by Robert W. Schlichting as Agent for Newmont Exploration Limited.

Connie A. Tilghman
Notary Public

My Commission Expires:

November 30, 1992

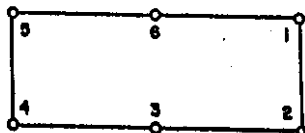
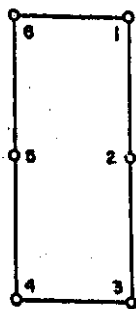


140563

EUREKA COUNTY, NEVADA
M.N. REBALEATI, RECORDER
FILE NO. 625

BOOK 233 PAGE 411
OFFICIAL RECORDS
RECORDED AT THE REQUEST OF
Newmont Exploration Limited
92 APR -8 AM 58

N



140564

CERTIFICATE OF LOCATION - NEVADA

THE UNDERSIGNED, hereby certifies that NEWMONT EXPLORATION LIMITED, by its Agent, the undersigned, does hereby locate the COT 32 Lode Mining Claim on this 20th day of January, 1992, situated in the Unknown Mining District, Eureka County, Nevada.

Said Claim is located in the NE(SE) (Quarter) Section(s) 18(7) Township 34 North, Range 50 East, Mt. Diablo Mer., and is more particularly described as follows, to wit:

Beginning at the northeast corner post No. 1,

Thence, <u>750</u> feet in a <u>south</u> direction to Post No. 2, marked -	<u>COT 32</u> -2
Thence, <u>750</u> feet in a <u>south</u> direction to Post No. 3, marked -	<u>COT 32</u> -3
Thence, <u>600</u> feet in a <u>west</u> direction to Post No. 4, marked -	<u>COT 32</u> -4
Thence, <u>750</u> feet in a <u>north</u> direction to Post No. 5, marked -	<u>COT 32</u> -5
Thence, <u>750</u> feet in a <u>north</u> direction to Post No. 6, marked -	<u>COT 32</u> -6
Thence, <u>600</u> feet in a <u>east</u> direction to Post No. 1, marked -	<u>COT 32</u> -1

the point of beginning and all monuments being wood posts

The number of linear feet claimed in length along the course of the vein from the point of discovery is 1490 feet in a north direction and 10 feet in a south direction, together with 300 feet on each side of the center of the vein or lode for the entire length of the claim.

The general course of the vein or lode is north and south

To tie this Claim to the Public Survey, begin at the Northwest corner, Section 18, Township 34 N., Range 50 E., Mt. Diablo Mer., and bear north, 100 feet and east, 3500 feet to the northeast corner of this Claim.

The work of location consisted of making the maps as provided in NRS 517.040. Dated February 14 A.D., 1992, and filed in duplicate.

NEWMONT EXPLORATION LIMITED
P.O. Box 669
Carlin, Nevada 89822


By: Robert W. Schlichting
Its Agent
-Locator-

STATE OF WYOMING)
COUNTY OF FREMONT) SS

Sworn to and acknowledged before me this 27th day of February 1992, by Robert W. Schlichting as Agent for Newmont Exploration Limited.

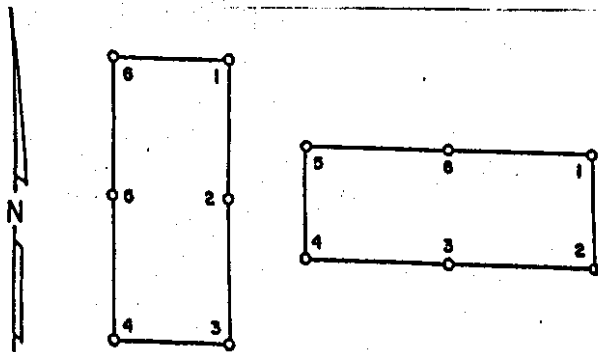
My Commission Expires:

November 30, 1992



Connie A. Tilghman
Notary Public

BOOK 233 PAGE 412
RECORDED AT THE REQUEST OF
Newmont Exploration Limited
EUREKA COUNTY, NEVADA
M.N. REBAL EAT. RECORDER
FILE NO. 140564
FEE \$ 25
92 APR -8 NO 58



140565

CERTIFICATE OF LOCATION - NEVADA

THE UNDERSIGNED, hereby certifies that NEWMONT EXPLORATION LIMITED, by its Agent, the undersigned, does hereby locate the COT 33 Lode Mining Claim on this 20th day of January, 1992, situated in the Unknown Mining District, Eureka County, Nevada.

Said Claim is located in the NE(SE) (Quarter) Section(s) 18(18), Township 34 North, Range 50 East, Mt. Diablo Mer., and is more particularly described as follows, to wit:

Beginning at the northeast corner post No. 1,

Thence, <u>750</u> feet in a <u>south</u> direction to Post No. 2, marked -	<u>COT 33 -2</u>
Thence, <u>750</u> feet in a <u>south</u> direction to Post No. 3, marked -	<u>COT 33 -3</u>
Thence, <u>600</u> feet in a <u>west</u> direction to Post No. 4, marked -	<u>COT 33 -4</u>
Thence, <u>750</u> feet in a <u>north</u> direction to Post No. 5, marked -	<u>COT 33 -5</u>
Thence, <u>750</u> feet in a <u>north</u> direction to Post No. 6, marked -	<u>COT 33 -6</u>
Thence, <u>600</u> feet in a <u>east</u> direction to Post No. 1, marked -	<u>COT 33 -1</u>

the point of beginning and all monuments being wood posts

The number of linear feet claimed in length along the course of the vein from the point of discovery is 10 feet in a north direction and 1490 feet in a south direction, together with 300 feet on each side of the center of the vein or lode for the entire length of the claim.

The general course of the vein or lode is north and south

To tie this Claim to the Public Survey, begin at the Northwest corner, Section 18, Township 34 N., Range 50 E., Mt. Diablo Mer., and bear south, 1400 feet and east, 4100 feet to the northeast corner of this Claim.

The work of location consisted of making the maps as provided in NRS 517.040. Dated February 14 A.D., 1992, and filed in duplicate.

NEWMONT EXPLORATION LIMITED

P.O. Box 669

Carlin, Nevada 89822

By:


Robert W. Schlichting
Its Agent
-Locator-

STATE OF WYOMING)
COUNTY OF FREMONT) SS

Sworn to and acknowledged before me this 27th day of February, 1992, by Robert W. Schlichting as Agent for Newmont Exploration Limited.

My Commission Expires:

November 30, 1992



Connie A. Tilghman Notary Public

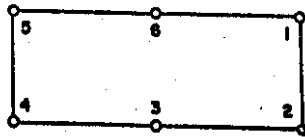
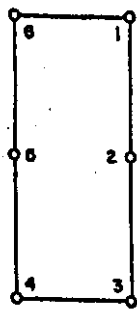
140565

EUREKA COUNTY, NEVADA
M.N. REBALEATI, RECORDER
FILE NO. 225

92 APR -8 AM 58

BOOK 233 PAGE 413
OFFICIAL RECORDS
RECORDED AT THE REQUEST OF
Newmont Explor.

N



140566

CERTIFICATE OF LOCATION - NEVADA

THE UNDERSIGNED, hereby certifies that NEWMONT EXPLORATION LIMITED, by its Agent, the undersigned, does hereby locate the COT 34 Lode Mining Claim on this 20th day of January, 1992, situated in the Unknown Mining District, Eureka County, Nevada.

Said Claim is located in the NE(SE) (Quarter) Section(s) 18(7) Township 34 North, Range 50 East, Mt. Diablo Mer., and is more particularly described as follows, to wit:

Beginning at the northeast corner post No. 1,

Thence, <u>750</u> feet in a <u>south</u> direction to Post No. 2, marked - <u>COT 34</u> - <u>2</u>
Thence, <u>750</u> feet in a <u>south</u> direction to Post No. 3, marked - <u>COT 34</u> - <u>3</u>
Thence, <u>600</u> feet in a <u>west</u> direction to Post No. 4, marked - <u>COT 34</u> - <u>4</u>
Thence, <u>750</u> feet in a <u>north</u> direction to Post No. 5, marked - <u>COT 34</u> - <u>5</u>
Thence, <u>750</u> feet in a <u>north</u> direction to Post No. 6, marked - <u>COT 34</u> - <u>6</u>
Thence, <u>600</u> feet in a <u>east</u> direction to Post No. 1, marked - <u>COT 34</u> - <u>1</u>

the point of beginning and all monuments being wood posts

The number of linear feet claimed in length along the course of the vein from the point of discovery is 1490 feet in a north direction and 10 feet in a south direction, together with 300 feet on each side of the center of the vein or lode for the entire length of the claim.

The general course of the vein or lode is north and south.

To tie this Claim to the Public Survey, begin at the Northwest corner, Section 18, Township 34 N., Range 50 E., Mt. Diablo Mer., and bear north, 100 feet and east, 4100 feet to the northeast corner of this Claim.

The work of location consisted of making the maps as provided in NRS 517.040. Dated February 14 A.D., 1992, and filed in duplicate.

NEWMONT EXPLORATION LIMITED
P.O. Box 669
Carlin, Nevada 89822

By: Robert W. Schlichting
Its Agent
-Locator-

STATE OF WYOMING)
COUNTY OF FREMONT) SS

Sworn to and acknowledged before me this 27th day of February 1992, by Robert W. Schlichting as Agent for Newmont Exploration Limited.

Connie A. Tilghman Notary Public
County of Fremont State of Wyoming
My Commission Expires Nov. 30, 1992

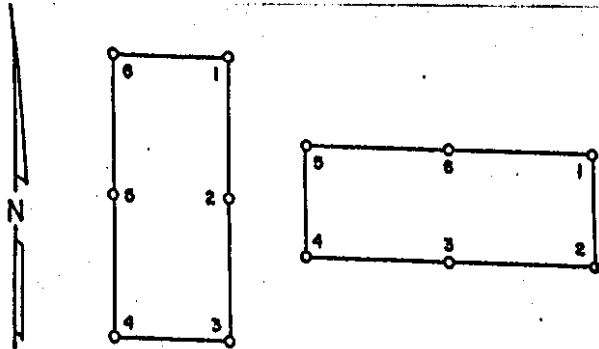
Notary Public

My Commission Expires:

November 30, 1992

BOOK 233 PAGE 44
OFFICIAL RECORDS
RECORDED AT THE REQUEST OF
Newmont Exploration
92 APR -8 AMO-58
EUREKA COUNTY, NEVADA
M.N. REBALEATI, RECORDER
FILE NO. 140566
FEE \$ 25

BOOK 233 PAGE 4 | 4



140567

CERTIFICATE OF LOCATION - NEVADA

THE UNDERSIGNED, hereby certifies that NEWMONT EXPLORATION LIMITED, by its Agent, the undersigned, does hereby locate the COT 35 Lode Mining Claim on this 20th day of January, 1992, situated in the Unknown Mining District, Eureka County, Nevada.

Said Claim is located in the NE(SE) (Quarter) Section(s) 18(18) Township 34 North, Range 50 East, Mt. Diablo Mer., and is more particularly described as follows, to wit:

Beginning at the northeast corner post No. 1,

Thence, <u>750</u> feet in a <u>south</u> direction to Post No. 2, marked -	<u>COT 35 -2</u>
Thence, <u>750</u> feet in a <u>south</u> direction to Post No. 3, marked -	<u>COT 35 -3</u>
Thence, <u>600</u> feet in a <u>west</u> direction to Post No. 4, marked -	<u>COT 35 -4</u>
Thence, <u>750</u> feet in a <u>north</u> direction to Post No. 5, marked -	<u>COT 35 -5</u>
Thence, <u>750</u> feet in a <u>north</u> direction to Post No. 6, marked -	<u>COT 35 -6</u>
Thence, <u>600</u> feet in a <u>east</u> direction to Post No. 1, marked -	<u>COT 35 -1</u>

the point of beginning and all monuments being wood posts

The number of linear feet claimed in length along the course of the vein from the point of discovery is 10 feet in a north direction and 1490 feet in a south direction, together with 300 feet on each side of the center of the vein or lode for the entire length of the claim.

The general course of the vein or lode is north and south

To tie this Claim to the Public Survey, begin at the Northwest corner, Section 18, Township 34 N., Range 50 E., Mt. Diablo Mer., and bear south, 1400 feet and east, 4700 feet to the northeast corner of this Claim.

The work of location consisted of making the maps as provided in NRS 517.040. Dated February 14 A.D., 1992, and filed in duplicate.

NEWMONT EXPLORATION LIMITED
P.O. Box 669
Carlin, Nevada, 89822

By: Robert W. Schlichting
Its Agent
-Locator-

STATE OF WYOMING)
COUNTY OF FREMONT) SS

Sworn to and acknowledged before me this 27th day of February, 1992, by Robert W. Schlichting as Agent for Newmont Exploration Limited.

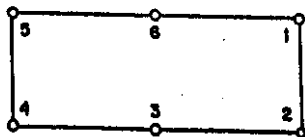
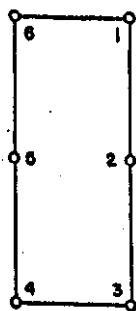
Connie A. Tilghman Notary Public
County of Fremont State of Wyoming
My Commission Expires Nov. 30, 1992

My Commission Expires:

November 30, 1992

BOOK 233 PAGE 415
OFFICIAL RECORDS
RECORDED AT THE REQUEST OF
Newmont Explorer
92 APR -8 NO 58
EUREKA COUNTY, NEVADA
M.N. REBALEATI, RECORDER
FILE NO. 140567
FEE \$ 25

N



140568

CERTIFICATE OF LOCATION - NEVADA

THE UNDERSIGNED, hereby certifies that NEWMONT EXPLORATION LIMITED, by its Agent, the undersigned, does hereby locate the COT 36 Lode Mining Claim on this 20th day of January, 1992, situated in the Unknown Mining District, Eureka County, Nevada.

Said Claim is located in the NE(SE) (Quarter) Section(s) 18(7) Township 34 North, Range 50 East, Mt. Diablo Mer., and is more particularly described as follows, to wit:

Beginning at the northeast corner post No. 1,

Thence, <u>750</u> feet in a <u>south</u> direction to Post No. 2, marked - <u>COT 36</u> -2
Thence, <u>750</u> feet in a <u>south</u> direction to Post No. 3, marked - <u>COT 36</u> -3
Thence, <u>600</u> feet in a <u>west</u> direction to Post No. 4, marked - <u>COT 36</u> -4
Thence, <u>750</u> feet in a <u>north</u> direction to Post No. 5, marked - <u>COT 36</u> -5
Thence, <u>750</u> feet in a <u>north</u> direction to Post No. 6, marked - <u>COT 36</u> -6
Thence, <u>600</u> feet in a <u>east</u> direction to Post No. 1, marked - <u>COT 36</u> -1

the point of beginning and all monuments being wood posts

The number of linear feet claimed in length along the course of the vein from the point of discovery is 1490 feet in a north direction and 10 feet in a south direction, together with 300 feet on each side of the center of the vein or lode for the entire length of the claim.

The general course of the vein or lode is north and south.

To tie this Claim to the Public Survey, begin at the Northwest corner, Section 18, Township 34 N., Range 50 E., Mt. Diablo Mer., and bear north, 100 feet and east, 4700 feet to the northeast corner of this Claim.

The work of location consisted of making the maps as provided in NRS 517.040. Dated February 14 A.D., 1992, and filed in duplicate.

NEWMONT EXPLORATION LIMITED
P.O. Box 669
Carlin, Nevada 89822

By: Robert W. Schlichting
Its Agent
-Locator-


STATE OF WYOMING)
COUNTY OF FREMONT) SS

Sworn to and acknowledged before me this 27th day of February 1992, by Robert W. Schlichting as Agent for Newmont Exploration Limited.

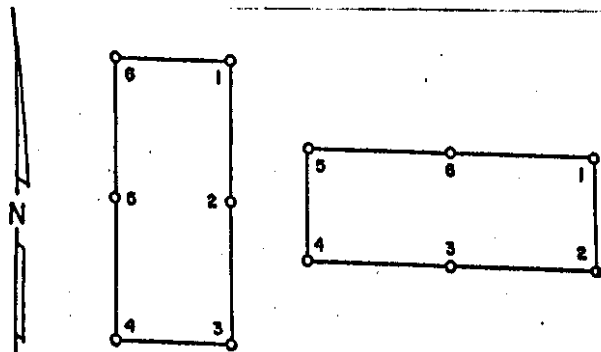
Connie A. Tilghman
Notary Public

My Commission Expires:

November 30, 1992



BOOK 233 PAGE 416
OFFICIAL RECORDS
RECORDED AT THE REQUEST OF
Newmont Exploration
92 APR -8 AMO 58
EUREKA COUNTY, NEVADA
M.N. REBALEATI, RECORDER
FILE NO. 140568
FEE \$ 25



140569

CERTIFICATE OF LOCATION - NEVADA

THE UNDERSIGNED, hereby certifies that NEWMONT EXPLORATION LIMITED, by its Agent, the undersigned, does hereby locate the COT 37 Lode Mining Claim on this 20th day of January, 1992, situated in the Unknown Mining District, Eureka County, Nevada.

Said Claim is located in the NE(SE)(NW)(SW)(Quarter) Section(s) 18(18)(17)(17), Township 34 North, Range 50 East, Mt. Diablo Mer., and is more particularly described as follows, to wit:

Beginning at the northeast corner post No. 1,

Thence, <u>750</u> feet in a <u>south</u> direction to Post No. 2, marked -	<u>COT 37 -2</u>
Thence, <u>750</u> feet in a <u>south</u> direction to Post No. 3, marked -	<u>COT 37 -3</u>
Thence, <u>600</u> feet in a <u>west</u> direction to Post No. 4, marked -	<u>COT 37 -4</u>
Thence, <u>750</u> feet in a <u>north</u> direction to Post No. 5, marked -	<u>COT 37 -5</u>
Thence, <u>750</u> feet in a <u>north</u> direction to Post No. 6, marked -	<u>COT 37 -6</u>
Thence, <u>600</u> feet in a <u>east</u> direction to Post No. 1, marked -	<u>COT 37 -1</u>

the point of beginning and all monuments being wood posts

The number of linear feet claimed in length along the course of the vein from the point of discovery is 10 feet in a north direction and 1490 feet in a south direction, together with 300 feet on each side of the center of the vein or lode for the entire length of the claim.

The general course of the vein or lode is north and south

To tie this Claim to the Public Survey, begin at the Northwest corner, Section 18, Township 34 N., Range 50 E., Mt. Diablo Mer., and bear south, 1400 feet and east, 5300 feet to the northeast corner of this Claim.

The work of location consisted of making the maps as provided in NRS 517.040. Dated February 14 A.D., 1992, and filed in duplicate.

NEWMONT EXPLORATION LIMITED
P.O. Box 669
Carlin, Nevada 89822

By: Robert W. Schlichting


Its Agent
-Locator-

STATE OF WYOMING)
COUNTY OF FREMONT) SS

Sworn to and acknowledged before me this 27th day of February, 1992, by Robert W. Schlichting as Agent for Newmont Exploration Limited.

My Commission Expires:

November 30, 1992



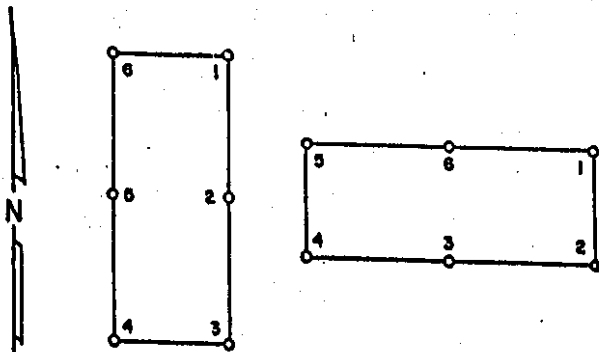
Connie A. Tilghman
Notary Public

140569

EUREKA COUNTY, NEVADA
M.N. REBALEATI, RECORDER
FILE NO. 140569

92 APR -8 NO 58

BOOK 233 PAGE 417
OFFICIAL RECORDS
RECORDED AT THE REQUEST OF
Newmont Explorer



140570

CERTIFICATE OF LOCATION - NEVADA

THE UNDERSIGNED, hereby certifies that NEWMONT EXPLORATION LIMITED, by its Agent, the undersigned, does hereby locate the COT 38 Lode Mining Claim on this 20th day of January, 1992, situated in the Unknown Mining District, Eureka County, Nevada.

Said Claim is located in the NE(SE)(NW)(SW) (Quarter) Section(s) 18(7)(17)(8), Township 34 North, Range 50 East, Mt. Diablo Mer., and is more particularly described as follows, to wit:

Beginning at the northeast corner post No. 1,

Thence, <u>750</u> feet in a <u>south</u> direction to Post No. 2, marked - <u>COT 38</u> -2
Thence, <u>750</u> feet in a <u>south</u> direction to Post No. 3, marked - <u>COT 38</u> -3
Thence, <u>600</u> feet in a <u>west</u> direction to Post No. 4, marked - <u>COT 38</u> -4
Thence, <u>750</u> feet in a <u>north</u> direction to Post No. 5, marked - <u>COT 38</u> -5
Thence, <u>750</u> feet in a <u>north</u> direction to Post No. 6, marked - <u>COT 38</u> -6
Thence, <u>600</u> feet in a <u>east</u> direction to Post No. 1, marked - <u>COT 38</u> -1

the point of beginning and all monuments being wood posts

The number of linear feet claimed in length along the course of the vein from the point of discovery is 1490 feet in a north direction and 10 feet in a south direction, together with 300 feet on each side of the center of the vein or lode for the entire length of the claim.

The general course of the vein or lode is north and south

To tie this Claim to the Public Survey, begin at the Northwest corner, Section 18, Township 34 N., Range 50 E., Mt. Diablo Mer., and bear north, 100 feet and east, 5300 feet to the northeast corner of this Claim.

The work of location consisted of making the maps as provided in NRS 517.040. Dated February 14 A.D., 1992, and filed in duplicate.

NEWMONT EXPLORATION LIMITED
P.O. Box 669
Carlin, Nevada 89822

By: Robert W. Schlichting
It's Agent
-Locator-


STATE OF WYOMING)
COUNTY OF FREMONT) SS

Sworn to and acknowledged before me this 27th day of February, 1992, by Robert W. Schlichting as Agent for Newmont Exploration Limited.

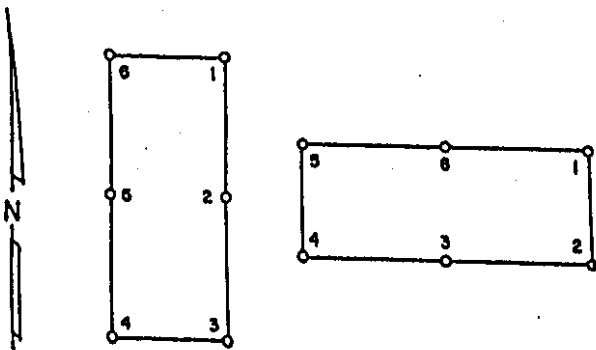
Connie A. Tilghman
Notary Public

My Commission Expires:

November 30, 1992



BOOK 233 PAGE 418
OFFICIAL RECORDS
RECORDED AT THE REQUEST OF
Newmont Corp.
92 APR -8 MO 59
EUREKA COUNTY, NEVADA
MIN. REBALANCE, REORDER
FILE NO. 140570
FEE \$ 25



140571

CERTIFICATE OF LOCATION - NEVADA

THE UNDERSIGNED, hereby certifies that NEWMONT EXPLORATION LIMITED, by its Agent, the undersigned, does hereby locate the COT 39 Lode Mining Claim on this 21st day of January, 1992, situated in the Unknown Mining District, Eureka County, Nevada.

Said Claim is located in the NE(SE)(NW)(SW) (Quarter) Section(s) 24(13)(19)(18), Township 34 North, Range 49(49)(50)(50) East, Mt. Diablo Mer. and is more particularly described as follows, to wit:

Beginning at the northeast corner post No. 1,

Thence, <u>500</u> feet in a <u>south</u> direction to Post No. 2, marked -	<u>COT 39</u> -2
Thence, <u>500</u> feet in a <u>south</u> direction to Post No. 3, marked -	<u>COT 39</u> -3
Thence, <u>600</u> feet in a <u>west</u> direction to Post No. 4, marked -	<u>COT 39</u> -4
Thence, <u>500</u> feet in a <u>north</u> direction to Post No. 5, marked -	<u>COT 39</u> -5
Thence, <u>500</u> feet in a <u>north</u> direction to Post No. 6, marked -	<u>COT 39</u> -6
Thence, <u>600</u> feet in a <u>east</u> direction to Post No. 1, marked -	<u>COT 39</u> -1

the point of beginning and all monuments being wood posts

The number of linear feet claimed in length along the course of the vein from the point of discovery is 10 feet in a north direction and 990 feet in a south direction, together with 300 feet on each side of the center of the vein or lode for the entire length of the claim.

The general course of the vein or lode is north and south

To tie this Claim to the Public Survey, begin at the Northwest corner, Section 18, Township 34 N., Range 50 E., Mt. Diablo Mer., and bear south, 4400 feet and east, 500 feet to the northeast corner of this Claim.

The work of location consisted of making the maps as provided in NRS 517.040. Dated February 14 A.D., 1992, and filed in duplicate.

NEWMONT EXPLORATION LIMITED
P.O. Box 669
Carlin, Nevada 89822

By: Robert W. Schlichting
Its Agent
-Locator-

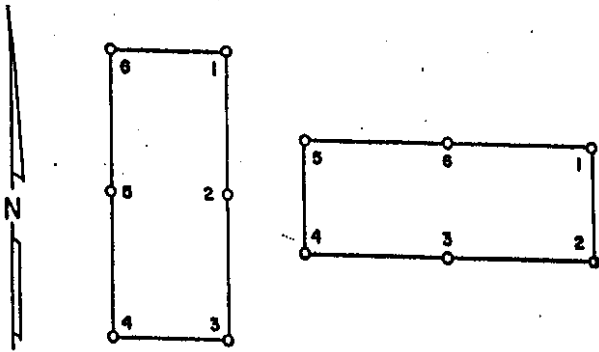
STATE OF WYOMING)
COUNTY OF FREMONT) SS

Sworn to and acknowledged before me this 27th day of February 1992, by Robert W. Schlichting as Agent for Newmont Exploration Limited.

Connie A. Tilghman Notary Public
County of Fremont State of Wyoming
My Commission Expires Nov. 30, 1992

My Commission Expires:
November 30, 1992

BOOK 233 PAGE 419
OFFICIAL RECORDS
RECORDED AT THE REQUEST OF
Newmont Exploration
92 APR -8 AM 59
EUREKA COUNTY, NEVADA
M.N. REBAL EATL. RECORDER
FILE NO. 140571
FEE \$25



140572

CERTIFICATE OF LOCATION - NEVADA

THE UNDERSIGNED, hereby certifies that NEWMONT EXPLORATION LIMITED, by its Agent, the undersigned, does hereby locate the COT 40 Lode Mining Claim on this 21st day of January, 1992, situated in the Unknown Mining District, Eureka County, Nevada.

Said Claim is located in the SE(SW) (Quarter) Section(s) 13(18), Township 34 North, Range 49 E. (50 E.), Mt. Diablo Mer., and is more particularly described as follows, to wit:

Beginning at the northeast corner post No. 1,

Thence, <u>750</u> feet in a <u>south</u> direction to Post No. 2, marked -	<u>COT 40</u> -2
Thence, <u>750</u> feet in a <u>south</u> direction to Post No. 3, marked -	<u>COT 40</u> -3
Thence, <u>600</u> feet in a <u>west</u> direction to Post No. 4, marked -	<u>COT 40</u> -4
Thence, <u>750</u> feet in a <u>north</u> direction to Post No. 5, marked -	<u>COT 40</u> -5
Thence, <u>750</u> feet in a <u>north</u> direction to Post No. 6, marked -	<u>COT 40</u> -6
Thence, <u>600</u> feet in a <u>east</u> direction to Post No. 1, marked -	<u>COT 40</u> -1

the point of beginning and all monuments being wood posts

The number of linear feet claimed in length along the course of the vein from the point of discovery is 1490 feet in a north direction and 10 feet in a south direction, together with 300 feet on each side of the center of the vein or lode for the entire length of the claim.

The general course of the vein or lode is north and south

To tie this Claim to the Public Survey, begin at the Northwest corner, Section 18, Township 34 N., Range 50 E., Mt. Diablo Mer., and bear south, 2900 feet and east, 500 feet to the northeast corner of this Claim.

The work of location consisted of making the maps as provided in NRS 517.040. Dated February 14 A.D., 1992, and filed in duplicate.

NEWMONT EXPLORATION LIMITED

P.O. Box 669

Carlin, Nevada 89822

By:


Robert W. Schlichting
Its Agent
-Locator-

STATE OF WYOMING)
COUNTY OF FREMONT) SS

Sworn to and acknowledged before me this 27th day of February, 1992, by Robert W. Schlichting as Agent for Newmont Exploration Limited.

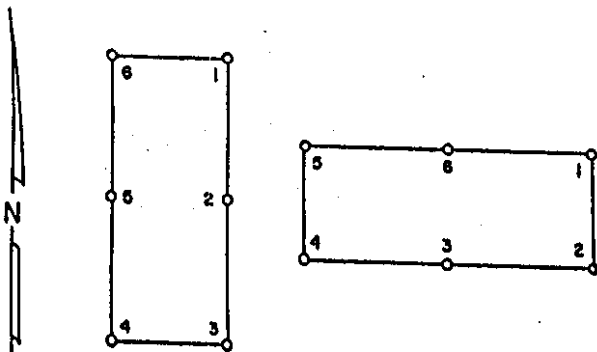
My Commission Expires:

November 30, 1992



Connie A. Tilghman
Notary Public

BOOK 233
PAGE 428
OFFICIAL RECORDS
RECORDED AT THE REQUEST OF
Newmont Explor.
92 APR -8 AM 59
EUREKA COUNTY, NEVADA
M.M. REBALEA L. RECORDER
FILE NO. 140572
FEE \$ 25



140573

CERTIFICATE OF LOCATION - NEVADA

THE UNDERSIGNED, hereby certifies that NEWMONT EXPLORATION LIMITED, by its Agent, the undersigned, does hereby locate the COT 41 Lode Mining Claim on this 21st day of January, 1992, situated in the Unknown Mining District, Eureka County, Nevada.

Said Claim is located in the NW(SW) (Quarter) Section(s) 19(18) Township 34 North, Range 50 East, Mt. Diablo Mer. and is more particularly described as follows, to wit:

Beginning at the northeast corner post No. 1,

Thence, <u>500</u> feet in a <u>south</u> direction to Post No. 2, marked -	<u>COT 41</u>	<u>-2</u>
Thence, <u>500</u> feet in a <u>south</u> direction to Post No. 3, marked -	<u>COT 41</u>	<u>-3</u>
Thence, <u>600</u> feet in a <u>west</u> direction to Post No. 4, marked -	<u>COT 41</u>	<u>-4</u>
Thence, <u>500</u> feet in a <u>north</u> direction to Post No. 5, marked -	<u>COT 41</u>	<u>-5</u>
Thence, <u>500</u> feet in a <u>north</u> direction to Post No. 6, marked -	<u>COT 41</u>	<u>-6</u>
Thence, <u>600</u> feet in a <u>east</u> direction to Post No. 1, marked -	<u>COT 41</u>	<u>-1</u>

the point of beginning and all monuments being wood posts

The number of linear feet claimed in length along the course of the vein from the point of discovery is 10 feet in a north direction and 990 feet in a south direction, together with 300 feet on each side of the center of the vein or lode for the entire length of the claim.

The general course of the vein or lode is north and south

To tie this Claim to the Public Survey, begin at the Northwest corner, Section 18, Township 34 N., Range 50 E., Mt. Diablo Mer., and bear south, 4400 feet and east, 1100 feet to the northeast corner of this Claim.

The work of location consisted of making the maps as provided in NRS 517.040. Dated February 14 A.D., 1992, and filed in duplicate.

NEWMONT EXPLORATION LIMITED

P.O. Box 669

Carlin, Nevada 89822

By:

Robert W. Schlichting
Its Agent
-Locator-


STATE OF WYOMING)
COUNTY OF FREMONT) SS

Sworn to and acknowledged before me this 27th day of February, 1992, by Robert W. Schlichting as Agent for Newmont Exploration Limited.

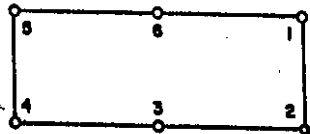
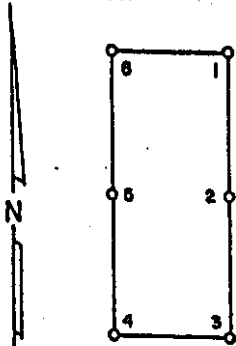
Connie A. Tilghman
Notary Public

My Commission Expires:

November 30, 1992



BOOK 233 PAGE 421
OFFICIAL RECORDS
RECORDED AT THE REQUEST OF
Newmont Explor-
92 APR -8 AM 59
EUREKA COUNTY, NEVADA
M.N. REBALEATI, RECORDER
FILE NO. 140573
FEE \$ 6.25



140574

CERTIFICATE OF LOCATION - NEVADA

THE UNDERSIGNED, hereby certifies that NEWMONT EXPLORATION LIMITED, by its Agent, the undersigned, does hereby locate the COT 42 Lode Mining Claim on this 21st day of January, 1992, situated in the Unknown Mining District, Eureka County, Nevada.

Said Claim is located in the SW (Quarter) Section(s) 18 Township 34 North, Range 50 East, Mt. Diablo Mer., and is more particularly described as follows, to wit:

Beginning at the northeast corner post No. 1,

Thence, <u>750</u> feet in a <u>south</u> direction to Post No. 2, marked -	COT 42 -2
Thence, <u>750</u> feet in a <u>south</u> direction to Post No. 3, marked -	COT 42 -3
Thence, <u>600</u> feet in a <u>west</u> direction to Post No. 4, marked -	COT 42 -4
Thence, <u>750</u> feet in a <u>north</u> direction to Post No. 5, marked -	COT 42 -5
Thence, <u>750</u> feet in a <u>north</u> direction to Post No. 6, marked -	COT 42 -6
Thence, <u>600</u> feet in a <u>east</u> direction to Post No. 1, marked -	COT 42 -1

the point of beginning and all monuments being wood posts

The number of linear feet claimed in length along the course of the vein from the point of discovery is 1490 feet in a north direction and 10 feet in a south direction, together with 300 feet on each side of the center of the vein or lode for the entire length of the claim.

The general course of the vein or lode is north and south

To tie this Claim to the Public Survey, begin at the Northwest corner, Section 18, Township 34 N., Range 50 E., Mt. Diablo Mer., and bear south, 2900 feet and east, 1100 feet to the northeast corner of this Claim.

The work of location consisted of making the maps as provided in NRS 517.040. Dated February 14 A.D., 1992, and filed in duplicate.


NEWMONT EXPLORATION LIMITED
P.O. Box 669
Carlin, Nevada 89822

By: Robert W. Schlichting
Its Agent
-Locator-

STATE OF WYOMING)
COUNTY OF FREMONT) SS

Sworn to and acknowledged before me this 27th day of February, 1992, by Robert W. Schlichting as Agent for Newmont Exploration Limited.

My Commission Expires:
November 30, 1992



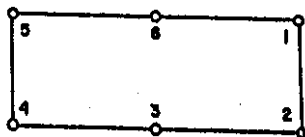
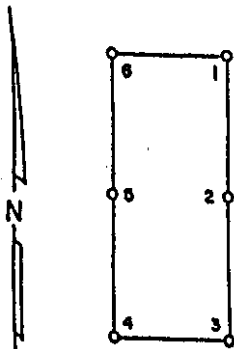
Connie A. Tilghman
Notary Public

140574

EUREKA COUNTY, NEVADA
M.N. REBALEATI, RECORDER
FILE NO. 625

92 APR -8 AM 59

BOOK 233 PAGE 422
OFFICIAL RECORDS
RECORDED AT THE REQUEST OF
Newmont Exploration Limited



140575

CERTIFICATE OF LOCATION - NEVADA

THE UNDERSIGNED, hereby certifies that NEWMONT EXPLORATION LIMITED, by its Agent, the undersigned, does hereby locate the COT 43 Lode Mining Claim on this 21st day of January, 1992, situated in the Unknown Mining District, Eureka County, Nevada.

Said Claim is located in the NW(SW) (Quarter) Section(s) 19(18), Township 34 North, Range 50 East, Mt. Diablo Mer., and is more particularly described as follows, to wit:

Beginning at the northeast corner post No. 1,

Thence, <u>500</u> feet in a <u>south</u> direction to Post No. 2, marked -	<u>COT 17 -2</u>
Thence, <u>500</u> feet in a <u>south</u> direction to Post No. 3, marked -	<u>COT 17 -3</u>
Thence, <u>600</u> feet in a <u>west</u> direction to Post No. 4, marked -	<u>COT 17 -4</u>
Thence, <u>500</u> feet in a <u>north</u> direction to Post No. 5, marked -	<u>COT 17 -5</u>
Thence, <u>500</u> feet in a <u>north</u> direction to Post No. 6, marked -	<u>COT 17 -6</u>
Thence, <u>600</u> feet in a <u>east</u> direction to Post No. 1, marked -	<u>COT 17 -1</u>

the point of beginning and all monuments being wood posts

The number of linear feet claimed in length along the course of the vein from the point of discovery is 10 feet in a north direction and 990 feet in a south direction, together with 300 feet on each side of the center of the vein or lode for the entire length of the claim.

The general course of the vein or lode is north and south.

To tie this Claim to the Public Survey, begin at the Northwest corner, Section 18, Township 34 N., Range 50 E., Mt. Diablo Mer., and bear south, 4400 feet and east, 1700 feet to the northeast corner of this Claim.

The work of location consisted of making the maps as provided in NRS 517.040. Dated February 14 A.D., 1992, and filed in duplicate.

NEWMONT EXPLORATION LIMITED
P.O. Box 669
Carlin, Nevada 89822

By: Robert W. Schlichting
Its Agent
-Locator-

STATE OF WYOMING)
COUNTY OF FREMONT) SS

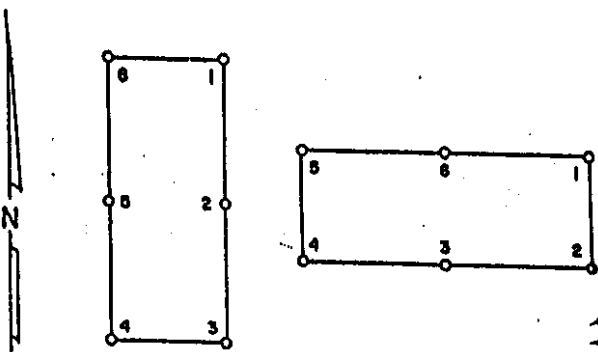
Sworn to and acknowledged before me this 27th day of February, 1992, by Robert W. Schlichting as Agent for Newmont Exploration Limited.

My Commission Expires:
November 30, 1992

Connie A. Tilghman Notary Public
County of Fremont State of Wyoming
My Commission Expires Nov. 30, 1992

Notary Public

BOOK 233 PAGE 423
OFFICIAL RECORDS
RECORDED AT THE REQUEST OF
Newmont Explor.
92 APR -8 AMO 59
EUREKA COUNTY, NEVADA
M. REBALEATI, RECORDER
FILE NO. 140575
FEE \$ 6.25



140576

CERTIFICATE OF LOCATION - NEVADA

THE UNDERSIGNED, hereby certifies that NEWMONT EXPLORATION LIMITED, by its Agent, the undersigned, does hereby locate the COT 44 Lode Mining Claim on this 21st day of January, 1992, situated in the Unknown Mining District, Eureka County, Nevada.

Said Claim is located in the SW (Quarter) Section(s) 18, Township 34 North, Range 50 East, Mt. Diablo Mer., and is more particularly described as follows, to wit:

Beginning at the northeast corner post No. 1,

Thence, <u>750</u> feet in a <u>south</u> direction to Post No. 2, marked -	COT 44	-2
Thence, <u>750</u> feet in a <u>south</u> direction to Post No. 3, marked -	COT 44	-3
Thence, <u>600</u> feet in a <u>west</u> direction to Post No. 4, marked -	COT 44	-4
Thence, <u>750</u> feet in a <u>north</u> direction to Post No. 5, marked -	COT 44	-5
Thence, <u>750</u> feet in a <u>north</u> direction to Post No. 6, marked -	COT 44	-6
Thence, <u>600</u> feet in a <u>east</u> direction to Post No. 1, marked -	COT 44	-1

the point of beginning and all monuments being wood posts

The number of linear feet claimed in length along the course of the vein from the point of discovery is 1490 feet in a north direction and 10 feet in a south direction, together with 300 feet on each side of the center of the vein or lode for the entire length of the claim.

The general course of the vein or lode is north and south.

To tie this Claim to the Public Survey, begin at the Northwest corner, Section 18, Township 34 N., Range 50 E., Mt. Diablo Mer., and bear south, 2900 feet and east, 1700 feet to the northeast corner of this Claim.

The work of location consisted of making the maps as provided in NRS 517.040. Dated February 14 A.D., 1992, and filed in duplicate.

NEWMONT EXPLORATION LIMITED
P.O. Box 669
Carlin, Nevada 89822

By: Robert W. Schlichting
Its Agent
-Locator-

STATE OF WYOMING)
COUNTY OF FREMONT) SS

Sworn to and acknowledged before me this 27th day of February, 1992, by Robert W. Schlichting as Agent for Newmont Exploration Limited.

Connie A. Tilghman Notary Public
County of Fremont State of Wyoming
My Commission Expires Nov. 30, 1992

Notary Public

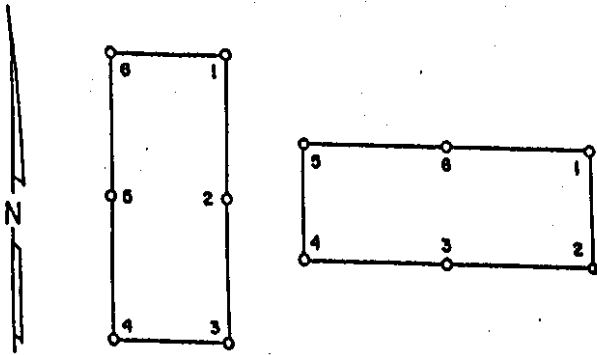
My Commission Expires:

November 30, 1992

140576

BOOK 233 PAGE 424

BOOK 233 PAGE 424
OFFICIAL RECORDS
RECORDED AT THE REQUEST OF
Newmont Exploration
92 APR -8 MO 59
Dim. fd
EUREKA COUNTY, NEVADA
M.N. REBALEATI, RECORDER
FILE NO. 625



140577

CERTIFICATE OF LOCATION - NEVADA

THE UNDERSIGNED, hereby certifies that NEWMONT EXPLORATION LIMITED, by its Agent, the undersigned, does hereby locate the COT 45 Lode Mining Claim on this 21st day of January, 1992, situated in the Unknown Mining District, Eureka County, Nevada.

Said Claim is located in the NW(SW) (Quarter) Section(s) 19(18), Township 34 North, Range 50 East, Mt. Diablo Mer. and is more particularly described as follows, to wit:

Beginning at the northeast corner post No. 1,

Thence, <u>500</u> feet in a <u>south</u> direction to Post No. 2, marked -	<u>COT 45</u> -2
Thence, <u>500</u> feet in a <u>south</u> direction to Post No. 3, marked -	<u>COT 45</u> -3
Thence, <u>600</u> feet in a <u>west</u> direction to Post No. 4, marked -	<u>COT 45</u> -4
Thence, <u>500</u> feet in a <u>north</u> direction to Post No. 5, marked -	<u>COT 45</u> -5
Thence, <u>500</u> feet in a <u>north</u> direction to Post No. 6, marked -	<u>COT 45</u> -6
Thence, <u>600</u> feet in a <u>east</u> direction to Post No. 1, marked -	<u>COT 45</u> -1

the point of beginning and all monuments being wood posts

The number of linear feet claimed in length along the course of the vein from the point of discovery is 10 feet in a north direction and 990 feet in a south direction, together with 300 feet on each side of the center of the vein or lode for the entire length of the claim.

The general course of the vein or lode is north and south

To tie this Claim to the Public Survey, begin at the Northwest corner, Section 18, Township 34 N., Range 50 E., Mt. Diablo Mer., and bear south, 4400 feet and east, 2300 feet to the northeast corner of this Claim.

The work of location consisted of making the maps as provided in NRS 517.040. Dated February 14 A.D., 1992, and filed in duplicate.

NEWMONT EXPLORATION LIMITED
P.O. Box 669
Carlin, Nevada 89822

By: Robert W. Schlichting
Its Agent
-Locator-

STATE OF WYOMING)
COUNTY OF FREMONT) SS

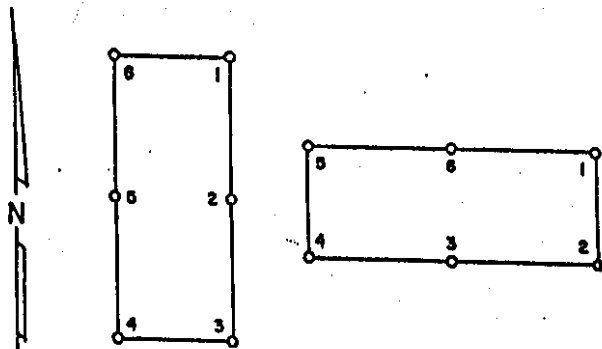
Sworn to and acknowledged before me this 27th day of February, 1992, by Robert W. Schlichting as Agent for Newmont Exploration Limited.

My Commission Expires:
November 30, 1992

Connie A. Tilghman Notary Public
County of Fremont State of Wyoming
My Commission Expires Nov. 30, 1992

Notary Public

BOOK 233
PAGE 425
OFFICIAL RECORDS
RECORDED AT THE REQUEST OF
Newmont Explor.
92 APR -8 AM 59
EUREKA COUNTY, NEVADA
M.M. REBALEATI, RECORDER
FILE NO. 140577
FEE \$ 25



140578

CERTIFICATE OF LOCATION - NEVADA

THE UNDERSIGNED, hereby certifies that NEWMONT EXPLORATION LIMITED, by its Agent, the undersigned, does hereby locate the COT 46 Lode Mining Claim on this 21st day of January, 1992, situated in the Unknown Mining District, Eureka County, Nevada.

Said Claim is located in the SW (Quarter) Section(s) 18 Township 34 North, Range 50 East, Mt. Diablo Mer., and is more particularly described as follows, to wit:

Beginning at the northeast corner post No. 1,

Thence, <u>750</u> feet in a <u>south</u> direction to Post No. 2, marked -	<u>COT 46 -2</u>
Thence, <u>750</u> feet in a <u>south</u> direction to Post No. 3, marked -	<u>COT 46 -3</u>
Thence, <u>600</u> feet in a <u>west</u> direction to Post No. 4, marked -	<u>COT 46 -4</u>
Thence, <u>750</u> feet in a <u>north</u> direction to Post No. 5, marked -	<u>COT 46 -5</u>
Thence, <u>750</u> feet in a <u>north</u> direction to Post No. 6, marked -	<u>COT 46 -6</u>
Thence, <u>600</u> feet in a <u>east</u> direction to Post No. 1, marked -	<u>COT 46 -1</u>

the point of beginning and all monuments being wood posts

The number of linear feet claimed in length along the course of the vein from the point of discovery is 1490 feet in a north direction and 10 feet in a south direction, together with 300 feet on each side of the center of the vein or lode for the entire length of the claim.

The general course of the vein or lode is north and south.

To tie this Claim to the Public Survey, begin at the Northwest corner, Section 18, Township 34 N., Range 50 E., Mt. Diablo Mer., and bear south, 2900 feet and east, 2300 feet to the northeast corner of this Claim.

The work of location consisted of making the maps as provided in NRS 517.040. Dated February 14 A.D., 1992, and filed in duplicate.

NEWMONT EXPLORATION LIMITED
P.O. Box 669
Carlin, Nevada 89822

By: Robert W. Schlichting
Its Agent
-Locator-

STATE OF WYOMING)
COUNTY OF FREMONT) SS

Sworn to and acknowledged before me this 27th day of February, 1992, by Robert W. Schlichting as Agent for Newmont Exploration Limited.

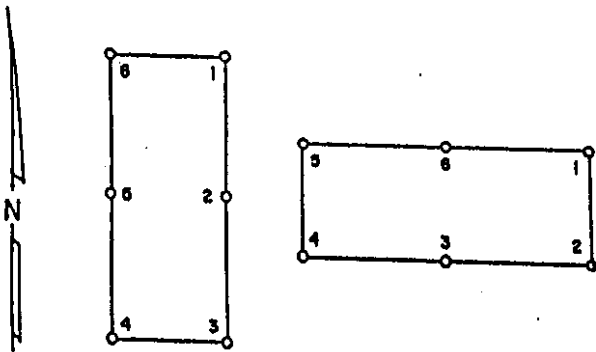
My Commission Expires:
November 30, 1992

Connie A. Tilghman Notary Public
County of Fremont State of Wyoming
My Commission Expires Nov. 30, 1992

Notary Public

140578

BOOK 233 PAGE 426
OFFICIAL RECORDS
RECORDED AT THE REQUEST OF
Newmont Explor.
92 APR -8 NO 59
EUREKA COUNTY, NEVADA
FILE NO. REBALEANT RECORDER
FEE \$ 25



140579

CERTIFICATE OF LOCATION - NEVADA

THE UNDERSIGNED, hereby certifies that NEWMONT EXPLORATION LIMITED, by its Agent, the undersigned, does hereby locate the COT 47 Lode Mining Claim on this 21st day of January, 1992, situated in the Unknown Mining District, Eureka County, Nevada.

Said Claim is located in the NE(NW)(SE)(SW) (Quarter) Section(s) 19(19)(18)(18), Township 34 North, Range 50 East, Mt. Diablo Mer., and is more particularly described as follows, to wit:

Beginning at the northeast corner post No. 1,

Thence, <u>500</u> feet in a <u>south</u> direction to Post No. 2, marked -	<u>COT 47 -2</u>
Thence, <u>500</u> feet in a <u>south</u> direction to Post No. 3, marked -	<u>COT 47 -3</u>
Thence, <u>600</u> feet in a <u>west</u> direction to Post No. 4, marked -	<u>COT 47 -4</u>
Thence, <u>500</u> feet in a <u>north</u> direction to Post No. 5, marked -	<u>COT 47 -5</u>
Thence, <u>500</u> feet in a <u>north</u> direction to Post No. 6, marked -	<u>COT 47 -6</u>
Thence, <u>600</u> feet in a <u>east</u> direction to Post No. 1, marked -	<u>COT 47 -1</u>

the point of beginning and all monuments being wood posts

The number of linear feet claimed in length along the course of the vein from the point of discovery is 10 feet in a north direction and 990 feet in a south direction, together with 300 feet on each side of the center of the vein or lode for the entire length of the claim.

The general course of the vein or lode is north and south

To tie this Claim to the Public Survey, begin at the Northwest corner, Section 18, Township 34 N., Range 50 E., Mt. Diablo Mer., and bear south, 4400 feet and east, 2900 feet to the northeast corner of this Claim.

The work of location consisted of making the maps as provided in NRS 517.040. Dated February 14 A.D., 1992, and filed in duplicate.

NEWMONT EXPLORATION LIMITED
P.O. Box 669
Carlin, Nevada 89822


By: Robert W. Schlichting
Its Agent
-Locator-

STATE OF WYOMING)
COUNTY OF FREMONT) SS

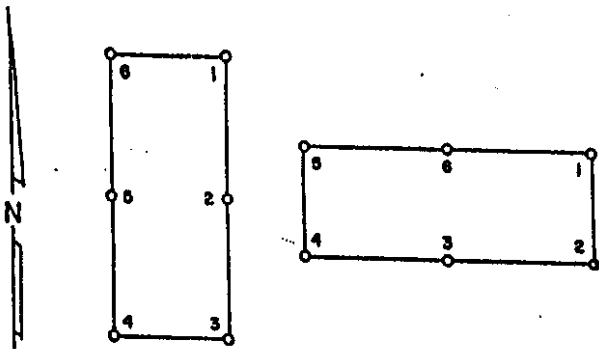
Sworn to and acknowledged before me this 27th day of February, 1992, by Robert W. Schlichting as Agent for Newmont Exploration Limited.

Connie A. Tilghman
Notary Public

My Commission Expires:
November 30, 1992



BOOK 233 PAGE 427
RECORDED AT THE RECORDS
OFFICE OF THE CLERK OF
EUREKA COUNTY, NEVADA
FILE NO. 140579
FEE \$25
92 APR -8 AM 59
Newmont Explorer



140580

CERTIFICATE OF LOCATION - NEVADA

THE UNDERSIGNED, hereby certifies that NEWMONT EXPLORATION LIMITED, by its Agent, the undersigned, does hereby locate the COT 48 Lode Mining Claim on this 21st day of January, 1992, situated in the Unknown Mining District, Eureka County, Nevada.

Said Claim is located in the SE(SW) (Quarter) Section(s) 18(18), Township 34 North, Range 50 East, Mt. Diablo Mer., and is more particularly described as follows, to wit:

Beginning at the northeast corner post No. 1,

Thence, <u>750</u> feet in a <u>south</u> direction to Post No. 2, marked -	<u>COT 48</u>	<u>-2</u>
Thence, <u>750</u> feet in a <u>south</u> direction to Post No. 3, marked -	<u>COT 48</u>	<u>-3</u>
Thence, <u>600</u> feet in a <u>west</u> direction to Post No. 4, marked -	<u>COT 48</u>	<u>-4</u>
Thence, <u>750</u> feet in a <u>north</u> direction to Post No. 5, marked -	<u>COT 48</u>	<u>-5</u>
Thence, <u>750</u> feet in a <u>north</u> direction to Post No. 6, marked -	<u>COT 48</u>	<u>-6</u>
Thence, <u>600</u> feet in a <u>east</u> direction to Post No. 1, marked -	<u>COT 48</u>	<u>-1</u>

the point of beginning and all monuments being wood posts

The number of linear feet claimed in length along the course of the vein from the point of discovery is 1490 feet in a north direction and 10 feet in a south direction, together with 300 feet on each side of the center of the vein or lode for the entire length of the claim.

The general course of the vein or lode is north and south.

To tie this Claim to the Public Survey, begin at the Northwest corner, Section 18, Township 34 N., Range 50 E., Mt. Diablo Mer., and bear south, 2900 feet and east, 2900 feet to the northeast corner of this Claim.

The work of location consisted of making the maps as provided in NRS 517.040. Dated February 14 A.D., 1992, and filed in duplicate.

NEWMONT EXPLORATION LIMITED
P.O. Box 669
Carlin, Nevada 89822


By: Robert W. Schlichting

Its Agent
-Locator-

STATE OF WYOMING)
COUNTY OF FREMONT) SS

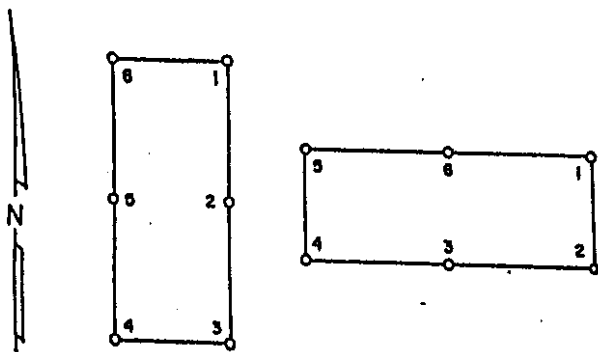
Sworn to and acknowledged before me this 27th day of February, 1992, by Robert W. Schlichting as Agent for Newmont Exploration Limited.

My Commission Expires:

November 30, 1992

Notary Public

BOOK 233 PAGE 428
OFFICIAL RECORDS
RECORDED AT THE REQUEST OF
Newmont Explorer
92 APR -8 AM 59
EUREKA COUNTY, NEVADA
M.N. REBALEATI, RECORDER
FILE NO. 140580
FEE \$ 25



140581

CERTIFICATE OF LOCATION - NEVADA

THE UNDERSIGNED, hereby certifies that NEWMONT EXPLORATION LIMITED, by its Agent, the undersigned, does hereby locate the COT 49 Lode Mining Claim on this 21st day of January, 1992, situated in the Unknown Mining District, Eureka County, Nevada.

Said Claim is located in the NE(SE) (Quarter) Section(s) 19(18), Township 34 North, Range 50 East, Mt. Diablo Mer. and is more particularly described as follows, to wit:

Beginning at the northeast corner post No. 1,

Thence, <u>500</u> feet in a <u>south</u> direction to Post No. 2, marked -	<u>COT 49 -2</u>
Thence, <u>500</u> feet in a <u>south</u> direction to Post No. 3, marked -	<u>COT 49 -3</u>
Thence, <u>600</u> feet in a <u>west</u> direction to Post No. 4, marked -	<u>COT 49 -4</u>
Thence, <u>500</u> feet in a <u>north</u> direction to Post No. 5, marked -	<u>COT 49 -5</u>
Thence, <u>500</u> feet in a <u>north</u> direction to Post No. 6, marked -	<u>COT 49 -6</u>
Thence, <u>600</u> feet in a <u>east</u> direction to Post No. 1, marked -	<u>COT 49 -1</u>

the point of beginning and all monuments being wood posts.

The number of linear feet claimed in length along the course of the vein from the point of discovery is 10 feet in a north direction and 990 feet in a south direction, together with 300 feet on each side of the center of the vein or lode for the entire length of the claim.

The general course of the vein or lode is north and south.

To tie this Claim to the Public Survey, begin at the Northwest corner, Section 18, Township 34 N., Range 50 E., Mt. Diablo Mer., and bear south, 4400 feet and east, 3500 feet to the northeast corner of this Claim.

The work of location consisted of making the maps as provided in NRS 517.040. Dated February 14 A.D., 1992, and filed in duplicate.

NEWMONT EXPLORATION LIMITED
P.O. Box 669
Carlin, Nevada 89822


By: Robert W. Schlichting
Its Agent
-Locator-

STATE OF WYOMING)
COUNTY OF FREMONT) SS

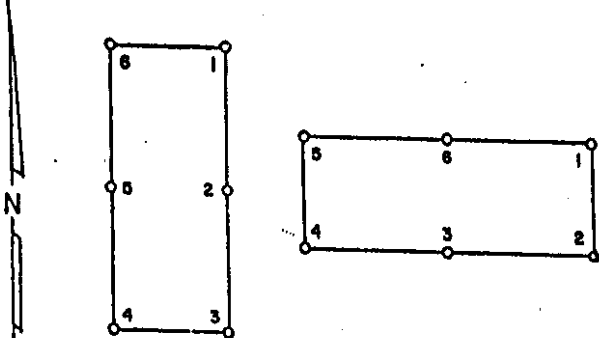
Sworn to and acknowledged before me this 27th day of February, 1992, by Robert W. Schlichting as Agent for Newmont Exploration Limited.

Connie A. Tilghman
Notary Public

My Commission Expires:
November 30, 1992



BOOK 233 PAGE 429
RECORDED AT THE REQUEST OF
Newmont Exploration Limited
92 APR -8 AMO 59
EUREKA COUNTY, NEVADA
M.N. REBALEATI, RECORDER
FILE NO. 140581
FEE \$ 25



140582

CERTIFICATE OF LOCATION - NEVADA

THE UNDERSIGNED, hereby certifies that NEWMONT EXPLORATION LIMITED, by its Agent, the undersigned, does hereby locate the COT 50 Lode Mining Claim on this 21st day of January, 1992, situated in the Unknown Mining District, Eureka County, Nevada.

Said Claim is located in the SE (Quarter) Section(s) 18, Township 34 North, Range 50 East, Mt. Diablo Mer., and is more particularly described as follows, to wit:

Beginning at the northeast corner post No. 1,

- Thence, 750 feet in a south direction to Post No. 2, marked - COT 50 -2
- Thence, 750 feet in a south direction to Post No. 3, marked - COT 50 -3
- Thence, 600 feet in a west direction to Post No. 4, marked - COT 50 -4
- Thence, 750 feet in a north direction to Post No. 5, marked - COT 50 -5
- Thence, 750 feet in a north direction to Post No. 6, marked - COT 50 -6
- Thence, 600 feet in a east direction to Post No. 1, marked - COT 50 -1

the point of beginning and all monuments being wood posts

The number of linear feet claimed in length along the course of the vein from the point of discovery is 1490 feet in a north direction and 10 feet in a south direction, together with 300 feet on each side of the center of the vein or lode for the entire length of the claim.

The general course of the vein or lode is north and south

To tie this Claim to the Public Survey, begin at the Northwest corner, Section 18, Township 34 N., Range 50 E., Mt. Diablo Mer., and bear south, 2900 feet and east, 3500 feet to the northeast corner of this Claim.

The work of location consisted of making the maps as provided in NRS 517.040. Dated February 14 A.D., 1992, and filed in duplicate.


NEWMONT EXPLORATION LIMITED
P.O. Box 669
Carlin, Nevada 89822

By: Robert W. Schlichting
Its Agent
-Locator-

STATE OF WYOMING)
COUNTY OF FREMONT) SS

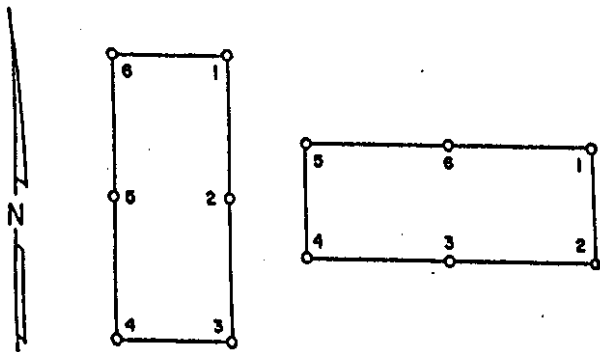
Sworn to and acknowledged before me this 27th day of February, 1992, by Robert W. Schlichting as Agent for Newmont Exploration Limited.

Connie A. Tilghman
Notary Public



My Commission Expires:
November 30, 1992

BOOK 233 PAGE 430
OFFICIAL RECORDS
RECORDED AT THE REQUEST OF
Newmont Explor
92 APR -8 AM 5:59
EUREKA COUNTY, NEVADA
M.N. REBALEATI, RECORDER
FILE NO. 140582
FEE \$ 25



140583

CERTIFICATE OF LOCATION - NEVADA

THE UNDERSIGNED, hereby certifies that NEWMONT EXPLORATION LIMITED, by its Agent, the undersigned, does hereby locate the COT 51 Lode Mining Claim on this 21st day of January, 1992, situated in the Unknown Mining District, Eureka County, Nevada.

Said Claim is located in the NE(SE) (Quarter) Section(s) 19(18), Township 34 North, Range 50 East, Mt. Diablo Mer., and is more particularly described as follows, to wit:

Beginning at the northeast corner post No. 1,

Thence, <u>500</u> feet in a <u>south</u> direction to Post No. 2, marked -	<u>COT 51 -2</u>
Thence, <u>500</u> feet in a <u>south</u> direction to Post No. 3, marked -	<u>COT 51 -3</u>
Thence, <u>600</u> feet in a <u>west</u> direction to Post No. 4, marked -	<u>COT 51 -4</u>
Thence, <u>500</u> feet in a <u>north</u> direction to Post No. 5, marked -	<u>COT 51 -5</u>
Thence, <u>500</u> feet in a <u>north</u> direction to Post No. 6, marked -	<u>COT 51 -6</u>
Thence, <u>600</u> feet in a <u>east</u> direction to Post No. 1, marked -	<u>COT 51 -1</u>

the point of beginning and all monuments being wood posts

The number of linear feet claimed in length along the course of the vein from the point of discovery is 10 feet in a north direction and 990 feet in a south direction, together with 300 feet on each side of the center of the vein or lode for the entire length of the claim.

The general course of the vein or lode is north and south.

To tie this Claim to the Public Survey, begin at the Northwest corner, Section 18, Township 34 N., Range 50 E., Mt. Diablo Mer., and bear south, 4400 feet and east, 4100 feet to the northeast corner of this Claim.

The work of location consisted of making the maps as provided in NRS 517.040. Dated February 14 A.D., 1992, and filed in duplicate.

NEWMONT EXPLORATION LIMITED
P.O. Box 669
Carlin, Nevada 89822


By: Robert W. Schlichting
Its Agent
-Locator-

STATE OF WYOMING)
COUNTY OF FREMONT) SS

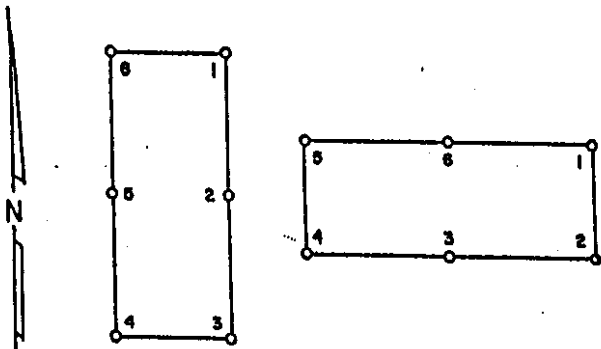
Sworn to and acknowledged before me this 27th day of February, 1992, by Robert W. Schlichting as Agent for Newmont Exploration Limited.

Connie A. Tilghman
Notary Public

My Commission Expires:
November 30, 1992



BOOK 233 PAGE 431
OFFICIAL RECORDS
RECORDED AT THE REQUEST OF
Newmont Explor.
92 APR -8 AM 1:00
EUREKA COUNTY, NEVADA
H.M. REBALEATI, RECORDER
FILE NO. 140583
FEE \$ 6.25



140584

CERTIFICATE OF LOCATION - NEVADA

THE UNDERSIGNED, hereby certifies that NEWMONT EXPLORATION LIMITED, by its Agent, the undersigned, does hereby locate the COT 52 Lode Mining Claim on this 21st day of January, 1992, situated in the Unknown Mining District, Eureka County, Nevada.

Said Claim is located in the SE (Quarter) Section(s) 18, Township 34 North, Range 50 East, Mt. Diablo Mer., and is more particularly described as follows, to wit:

Beginning at the northeast corner post No. 1,

Thence, <u>750</u> feet in a <u>south</u> direction to Post No. 2, marked -	<u>COT 52</u> -2
Thence, <u>750</u> feet in a <u>south</u> direction to Post No. 3, marked -	<u>COT 52</u> -3
Thence, <u>600</u> feet in a <u>west</u> direction to Post No. 4, marked -	<u>COT 52</u> -4
Thence, <u>750</u> feet in a <u>north</u> direction to Post No. 5, marked -	<u>COT 52</u> -5
Thence, <u>750</u> feet in a <u>north</u> direction to Post No. 6, marked -	<u>COT 52</u> -6
Thence, <u>600</u> feet in a <u>east</u> direction to Post No. 1, marked -	<u>COT 52</u> -1

the point of beginning and all monuments being wood posts

The number of linear feet claimed in length along the course of the vein from the point of discovery is 1490 feet in a north direction and 10 feet in a south direction, together with 300 feet on each side of the center of the vein or lode for the entire length of the claim.

The general course of the vein or lode is north and south.

To tie this Claim to the Public Survey, begin at the Northwest corner, Section 18, Township 34 N., Range 50 E., Mt. Diablo Mer., and bear south, 2900 feet and east, 4100 feet to the northeast corner of this Claim.

The work of location consisted of making the maps as provided in NRS 517.040. Dated February 14 A.D., 1992, and filed in duplicate.

NEWMONT EXPLORATION LIMITED
P.O. Box 669
Carlin, Nevada 89822

By: Robert W. Schlichting
Its Agent
-Locator-


STATE OF WYOMING)
COUNTY OF FREMONT) SS

Sworn to and acknowledged before me this 27th day of February, 1992, by Robert W. Schlichting as Agent for Newmont Exploration Limited.

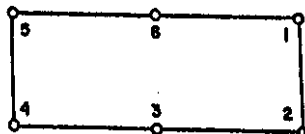
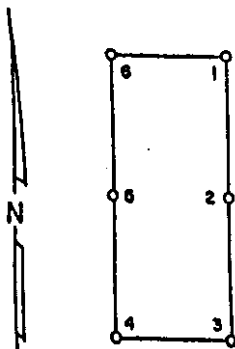
Connie A. Tilghman
Notary Public

My Commission Expires:

November 30, 1992



BOOK 233
PAGE 432
OFFICIAL RECORDS
RECORDED AT THE REQUEST OF
Newmont Exploration
92 APR -8 AM 100
EUREKA COUNTY, NEVADA
M.N. REBALANCE RECORDER
FILE NO. 140584
FEE \$25



140585

CERTIFICATE OF LOCATION - NEVADA

THE UNDERSIGNED, hereby certifies that NEWMONT EXPLORATION LIMITED, by its Agent, the undersigned, does hereby locate the COT 53 Lode Mining Claim on this 21st day of January, 1992, situated in the Unknown Mining District, Eureka County, Nevada.

Said Claim is located in the NE(SE) (Quarter) Section(s) 19(18), Township 34 North, Range 50 East, Mt. Diablo Mer., and is more particularly described as follows, to wit:

Beginning at the northeast corner post No. 1,

Thence, <u>500</u> feet in a <u>south</u> direction to Post No. 2, marked - <u>COT 53</u> -2
Thence, <u>500</u> feet in a <u>south</u> direction to Post No. 3, marked - <u>COT 53</u> -3
Thence, <u>600</u> feet in a <u>west</u> direction to Post No. 4, marked - <u>COT 53</u> -4
Thence, <u>500</u> feet in a <u>north</u> direction to Post No. 5, marked - <u>COT 53</u> -5
Thence, <u>500</u> feet in a <u>north</u> direction to Post No. 6, marked - <u>COT 53</u> -6
Thence, <u>600</u> feet in a <u>east</u> direction to Post No. 1, marked - <u>COT 53</u> -1

the point of beginning and all monuments being wood posts

The number of linear feet claimed in length along the course of the vein from the point of discovery is 10 feet in a north direction and 990 feet in a south direction, together with 300 feet on each side of the center of the vein or lode for the entire length of the claim.

The general course of the vein or lode is north and south.

To tie this Claim to the Public Survey, begin at the Northwest corner, Section 18, Township 34 N., Range 50 E., Mt. Diablo Mer., and bear south, 4400 feet and east, 4700 feet to the northeast corner of this Claim.

The work of location consisted of making the maps as provided in NRS 517.040. Dated February 14 A.D., 1992, and filed in duplicate.

NEWMONT EXPLORATION LIMITED
P.O. Box 669
Carlin, Nevada 89822

By: Robert W. Schlichting
Its Agent
-Locator-

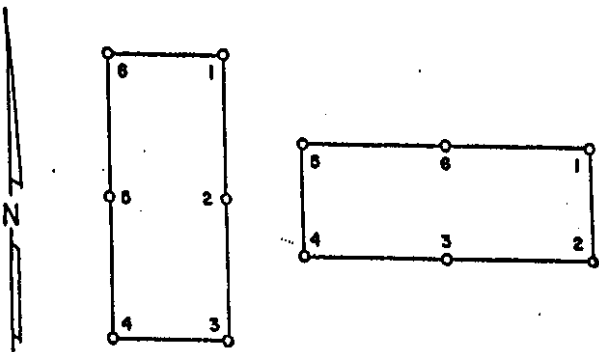
STATE OF WYOMING)
COUNTY OF FREMONT) SS

Sworn to and acknowledged before me this 27th day of February, 1992, by Robert W. Schlichting as Agent for Newmont Exploration Limited.

Connie A. Tilghman
Notary Public
My Commission Expires: November 30, 1992

Connie A. Tilghman Notary Public
County of Fremont State of Wyoming
My Commission Expires Nov. 30, 1992

BOOK 233 PAGE 433
OFFICIAL RECORDS
RECORDED AT THE REQUEST OF
Newmont Explor.
92 APR -8 AM 10:00
EUREKA COUNTY, NEVADA
M.N. REBAL. RECORDER
FILE NO. 140585
FEE \$ 25



140586

CERTIFICATE OF LOCATION - NEVADA

THE UNDERSIGNED, hereby certifies that NEWMONT EXPLORATION LIMITED, by its Agent, the undersigned, does hereby locate the COT 54 Lode Mining Claim on this 21st day of January, 1992, situated in the Unknown Mining District, Eureka County, Nevada.

Said Claim is located in the SE (Quarter) Section(s) 18, Township 34 North, Range 50 East, Mt. Diablo Mer., and is more particularly described as follows, to wit:

Beginning at the northeast corner post No. 1,

Thence, <u>750</u> feet in a <u>south</u> direction to Post No. 2, marked -	<u>COT 54</u> -2
Thence, <u>750</u> feet in a <u>south</u> direction to Post No. 3, marked -	<u>COT 54</u> -3
Thence, <u>600</u> feet in a <u>west</u> direction to Post No. 4, marked -	<u>COT 54</u> -4
Thence, <u>750</u> feet in a <u>north</u> direction to Post No. 5, marked -	<u>COT 54</u> -5
Thence, <u>750</u> feet in a <u>north</u> direction to Post No. 6, marked -	<u>COT 54</u> -6
Thence, <u>600</u> feet in a <u>east</u> direction to Post No. 1, marked -	<u>COT 54</u> -1

the point of beginning and all monuments being wood posts

The number of linear feet claimed in length along the course of the vein from the point of discovery is 1490 feet in a north direction and 10 feet in a south direction, together with 300 feet on each side of the center of the vein or lode for the entire length of the claim.

The general course of the vein or lode is north and south.

To tie this Claim to the Public Survey, begin at the Northwest corner, Section 18, Township 34 N., Range 50 E., Mt. Diablo Mer., and bear south, 2900 feet and east, 4700 feet to the northeast corner of this Claim.

The work of location consisted of making the maps as provided in NRS 517.040. Dated February 14 A.D., 1992, and filed in duplicate.

NEWMONT EXPLORATION LIMITED
P.O. Box 669
Carlin, Nevada 89822

By: Robert W. Schlichting
Its Agent
-Locator-

STATE OF WYOMING)
COUNTY OF FREMONT) SS

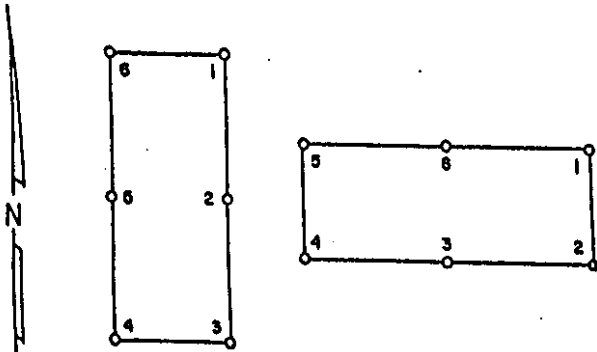
Sworn to and acknowledged before me this 27th day of February, 1992, by Robert W. Schlichting as Agent for Newmont Exploration Limited.

Connie A. Tilghman Notary Public
County of Fremont State of Wyoming
My Commission Expires Nov. 30, 1992

Connie A. Tilghman
Notary Public

My Commission Expires:
November 30, 1992

BOOK 233 PAGE 434
OFFICIAL RECORDS
RECORDED AT THE REQUEST OF
Newmont Explor
92 APR -8 AM 1:00
EUREKA COUNTY, NEVADA
M.N. REBALATI, RECORDER
FILE NO. 140586
FEE \$ 25



140587

CERTIFICATE OF LOCATION - NEVADA

THE UNDERSIGNED, hereby certifies that NEWMONT EXPLORATION LIMITED, by its Agent, the undersigned, does hereby locate the COT 55 Lode Mining Claim on this 21st day of January, 1992, situated in the Unknown Mining District, Eureka County, Nevada.

Said Claim is located in the NE(SE)(NW)(SW) (Quarter) Section(s) 19(18)(20)(17), Township 34 North, Range 50 East, Mt. Diablo Mer., and is more particularly described as follows, to wit:

Beginning at the northeast corner post No. 1,

- Thence, 500 feet in a south direction to Post No. 2, marked - COT 55 -2
- Thence, 500 feet in a south direction to Post No. 3, marked - COT 55 -3
- Thence, 600 feet in a west direction to Post No. 4, marked - COT 55 -4
- Thence, 500 feet in a north direction to Post No. 5, marked - COT 55 -5
- Thence, 500 feet in a north direction to Post No. 6, marked - COT 55 -6
- Thence, 600 feet in a east direction to Post No. 1, marked - COT 55 -1

the point of beginning and all monuments being wood posts

The number of linear feet claimed in length along the course of the vein from the point of discovery is 10 feet in a north direction and 990 feet in a south direction, together with 300 feet on each side of the center of the vein or lode for the entire length of the claim.

The general course of the vein or lode is north and south

To tie this Claim to the Public Survey, begin at the Northwest corner, Section 18, Township 34 N., Range 50 E., Mt. Diablo Mer., and bear south, 4400 feet and east, 5300 feet to the northeast corner of this Claim.

The work of location consisted of making the maps as provided in NRS 517.040. Dated February 14 A.D., 1992, and filed in duplicate.

NEWMONT EXPLORATION LIMITED
P.O. Box 669
Carlin, Nevada 89822

By: Robert W. Schlichting
Its Agent
-Locator-

STATE OF WYOMING)
COUNTY OF FREMONT) SS

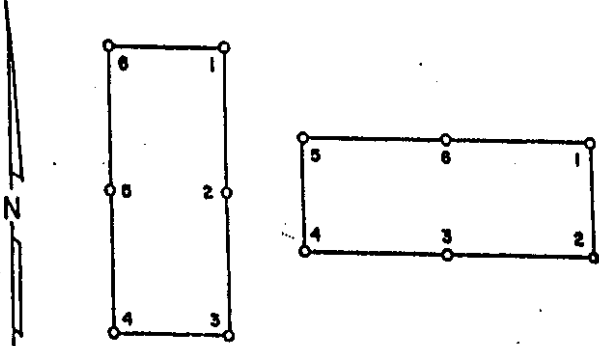
Sworn to and acknowledged before me this 27th day of February, 1992, by Robert W. Schlichting as Agent for Newmont Exploration Limited.

Connie A. Tilghman
Notary Public

My Commission Expires:
November 30, 1992

Connie A. Tilghman Notary Public
County of Fremont State of Wyoming
My Commission Expires Nov. 30, 1992

BOOK 233 PAGE 435
OFFICIAL RECORDS
RECORDED AT THE REQUEST OF
Newmont Explor.
92 APR -8 AM 1:00
EUREKA COUNTY, NEVADA
M.N. REBALEATI, RECORDER
FILE NO. 625
140587



140588

CERTIFICATE OF LOCATION - NEVADA

THE UNDERSIGNED, hereby certifies that NEWMONT EXPLORATION LIMITED, by its Agent, the undersigned, does hereby locate the COT 56 Lode Mining Claim on this 21st day of January, 1992, situated in the Unknown Mining District, Eureka County, Nevada.

Said Claim is located in the SE(SW) (Quarter) Section(s) 18(17), Township 34 North, Range 50 East, Mt. Diablo Mer., and is more particularly described as follows, to wit:

Beginning at the northeast corner post No. 1,

Thence, <u>750</u> feet in a <u>south</u> direction to Post No. 2, marked - <u>COT 56</u> -2
Thence, <u>750</u> feet in a <u>south</u> direction to Post No. 3, marked - <u>COT 56</u> -3
Thence, <u>600</u> feet in a <u>west</u> direction to Post No. 4, marked - <u>COT 56</u> -4
Thence, <u>750</u> feet in a <u>north</u> direction to Post No. 5, marked - <u>COT 56</u> -5
Thence, <u>750</u> feet in a <u>north</u> direction to Post No. 6, marked - <u>COT 56</u> -6
Thence, <u>600</u> feet in a <u>east</u> direction to Post No. 1, marked - <u>COT 56</u> -1

the point of beginning and all monuments being wood posts

The number of linear feet claimed in length along the course of the vein from the point of discovery is 1490 feet in a north direction and 10 feet in a south direction, together with 300 feet on each side of the center of the vein or lode for the entire length of the claim.

The general course of the vein or lode is north and south

To tie this Claim to the Public Survey, begin at the Northwest corner, Section 18, Township 34 N., Range 50 E., Mt. Diablo Mer., and bear south, 2900 feet and east, 5300 feet to the northeast corner of this Claim.

The work of location consisted of making the maps as provided in NRS 517.040. Dated February 14 A.D., 1992, and filed in duplicate.

NEWMONT EXPLORATION LIMITED
P.O. Box 669
Carlin, Nevada 89822

By:


Robert W. Schlichting
Its Agent
-Locator-

STATE OF WYOMING)
COUNTY OF FREMONT) SS

Sworn to and acknowledged before me this 27th day of February, 1992, by Robert W. Schlichting as Agent for Newmont Exploration Limited.

My Commission Expires:

November 30, 1992

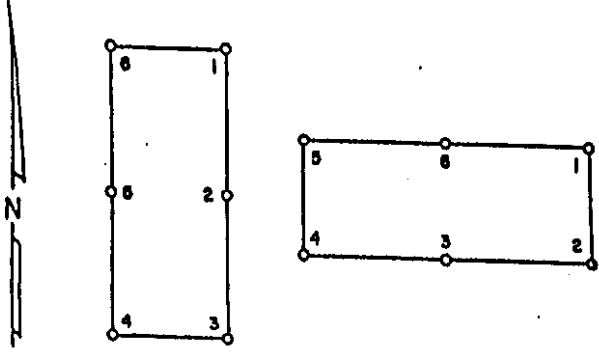


Connie A. Tilghman
Notary Public

140588

EUREKA COUNTY, NEVADA
M.M. REBALEATI, RECORDER
FILE NO. 25

BOOK 233 PAGE 436
OFFICIAL RECORDS
RECORDED AT THE REQUEST OF
Newmont Explor
92 APR -8 AM 10:00
Printed



140589

CERTIFICATE OF LOCATION - NEVADA

THE UNDERSIGNED, hereby certifies that NEWMONT EXPLORATION LIMITED, by its Agent, the undersigned, does hereby locate the COT 57 Lode Mining Claim on this 21st day of January, 1992, situated in the Unknown Mining District, Eureka County, Nevada.

Said Claim is located in the NE(SE)(NW)(SW) (Quarter) Section(s) 25(25)(30)(30), Township 34 North, Range 49(49)(50)(50) East, Mt. Diablo Mer. and is more particularly described as follows, to wit:

Beginning at the northeast corner post No. 1,

- Thence, 750 feet in a south direction to Post No. 2, marked - COT 57 -2
- Thence, 750 feet in a south direction to Post No. 3, marked - COT 57 -3
- Thence, 600 feet in a west direction to Post No. 4, marked - COT 57 -4
- Thence, 750 feet in a north direction to Post No. 5, marked - COT 57 -5
- Thence, 750 feet in a north direction to Post No. 6, marked - COT 57 -6
- Thence, 600 feet in a east direction to Post No. 1, marked - COT 57 -1

the point of beginning and all monuments being wood posts

The number of linear feet claimed in length along the course of the vein from the point of discovery is 10 feet in a north direction and 1490 feet in a south direction, together with 300 feet on each side of the center of the vein or lode for the entire length of the claim.

The general course of the vein or lode is north and south

To tie this Claim to the Public Survey, begin at the Northwest corner, Section 30, Township 34 N., Range 50 E., Mt. Diablo Mer., and bear south, 1400 feet and east, 500 feet to the northeast corner of this Claim.

The work of location consisted of making the maps as provided in NRS 517.040. Dated February 14 A.D., 1992, and filed in duplicate.

NEWMONT EXPLORATION LIMITED
P.O. Box 669
Carlin, Nevada 89822


By: Robert W. Schlichting
Its Agent
-Locator-

STATE OF WYOMING)
COUNTY OF FREMONT) SS

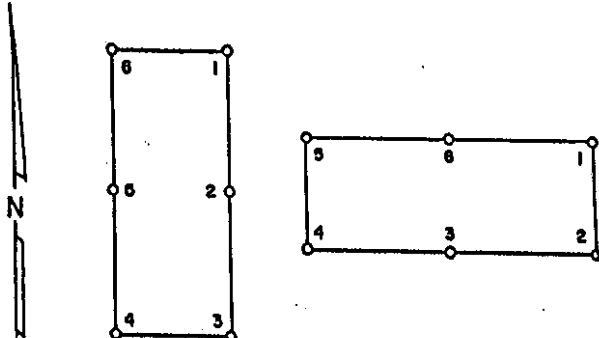
Sworn to and acknowledged before me this 27th day of February, 1992, by Robert W. Schlichting as Agent for Newmont Exploration Limited.

Connie A. Tilghman
Notary Public

My Commission Expires:
November 30, 1992



BOOK 233 PAGE 437
OFFICIAL RECORDS
RECORDED AT THE REQUEST OF
Newmont Explor-
ation
Jm. Hg
92 APR -8 AM 100
EUREKA COUNTY, NEVADA
M.N. REBAL FILE NO. 140589
FEE \$ 25



140590

CERTIFICATE OF LOCATION - NEVADA

THE UNDERSIGNED, hereby certifies that NEWMONT EXPLORATION LIMITED, by its Agent, the undersigned, does hereby locate the COT 58 Lode Mining Claim on this 21st day of January, 1992, situated in the Unknown Mining District, Eureka County, Nevada.

Said Claim is located in the NE(SE)(NW)(SW) (Quarter) Section(s) 25(24)(30)(19), Township 34 North, Range 49(49)(50)(50) East, Mt. Diablo Mer., and is more particularly described as follows, to wit:

Beginning at the northeast corner post No. 1,
Thence, 750 feet in a south direction to Post No. 2, marked - COT 58 -2
Thence, 750 feet in a south direction to Post No. 3, marked - COT 58 -3
Thence, 600 feet in a west direction to Post No. 4, marked - COT 58 -4
Thence, 750 feet in a north direction to Post No. 5, marked - COT 58 -5
Thence, 750 feet in a north direction to Post No. 6, marked - COT 58 -6
Thence, 600 feet in a east direction to Post No. 1, marked - COT 58 -1

the point of beginning and all monuments being wood posts

The number of linear feet claimed in length along the course of the vein from the point of discovery is 1490 feet in a north direction and 10 feet in a south direction, together with 300 feet on each side of the center of the vein or lode for the entire length of the claim.

The general course of the vein or lode is north and south

To tie this Claim to the Public Survey, begin at the Northwest corner, Section 30, Township 34 N., Range 50 E., Mt. Diablo Mer., and bear north, 100 feet and east, 500 feet to the northeast corner of this Claim.

The work of location consisted of making the maps as provided in NRS 517.040. Dated February 14 A.D., 1992, and filed in duplicate.

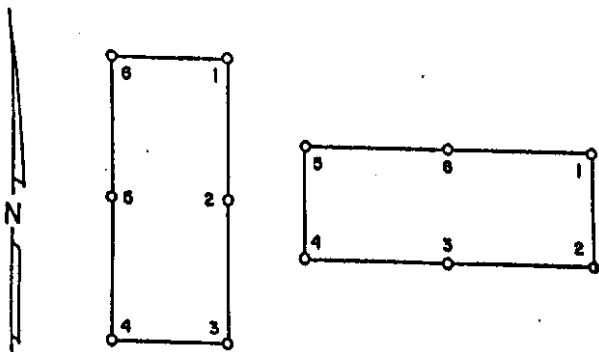
NEWMONT EXPLORATION LIMITED
P.O. Box 669
Carlin, Nevada 89822
By: Robert W. Schlichting
Its Agent
-Locator-

STATE OF WYOMING)
COUNTY OF FREMONT) SS

Sworn to and acknowledged before me this 27th day of February, 1992, by Robert W. Schlichting as Agent for Newmont Exploration Limited.

My Commission Expires: November 30, 1992
Connie A. Tilghman Notary Public
County of Fremont State of Wyoming
My Commission Expires Nov. 30, 1992

BOOK 233 PAGE 438
OFFICIAL RECORDS
RECORDED AT THE REQUEST OF
Newmont Explorer
92 APR 28 AM 1:00
EUREKA COUNTY, NEVADA
M.N. REBAL EATL. RECORDER
FILE NO. 140590
FEE \$ 25



140591

CERTIFICATE OF LOCATION - NEVADA

THE UNDERSIGNED, hereby certifies that NEWMONT EXPLORATION LIMITED, by its Agent, the undersigned, does hereby locate the COT 59 Lode Mining Claim on this 21st day of January, 1992, situated in the Unknown Mining District, Eureka County, Nevada.

Said Claim is located in the NW(SW) (Quarter) Section(s) 30(30), Township 34 North, Range 50 East, Mt. Diablo Mer., and is more particularly described as follows, to wit:

Beginning at the northeast corner post No. 1,

Thence, <u>750</u> feet in a <u>south</u> direction to Post No. 2, marked -	<u>COT 59 -2</u>
Thence, <u>750</u> feet in a <u>south</u> direction to Post No. 3, marked -	<u>COT 59 -3</u>
Thence, <u>600</u> feet in a <u>west</u> direction to Post No. 4, marked -	<u>COT 59 -4</u>
Thence, <u>750</u> feet in a <u>north</u> direction to Post No. 5, marked -	<u>COT 59 -5</u>
Thence, <u>750</u> feet in a <u>north</u> direction to Post No. 6, marked -	<u>COT 59 -6</u>
Thence, <u>600</u> feet in a <u>east</u> direction to Post No. 1, marked -	<u>COT 59 -1</u>

the point of beginning and all monuments being wood posts

The number of linear feet claimed in length along the course of the vein from the point of discovery is 10 feet in a north direction and 1490 feet in a south direction, together with 300 feet on each side of the center of the vein or lode for the entire length of the claim.

The general course of the vein or lode is north and south.

To tie this Claim to the Public Survey, begin at the Northwest corner, Section 30, Township 34 N., Range 50 E., Mt. Diablo Mer., and bear south, 1400 feet and east, 1100 feet to the northeast corner of this Claim.

The work of location consisted of making the maps as provided in NRS 517.040. Dated February 14 A.D., 1992, and filed in duplicate.

NEWMONT EXPLORATION LIMITED


P.O. Box 669

Carlin, Nevada 89822

By: Robert W. SchlichtingIts Agent
-Locator-STATE OF WYOMING)
COUNTY OF FREMONT) SS

Sworn to and acknowledged before me this 27th day of February, 1992, by Robert W. Schlichting as Agent for Newmont Exploration Limited.

My Commission Expires:

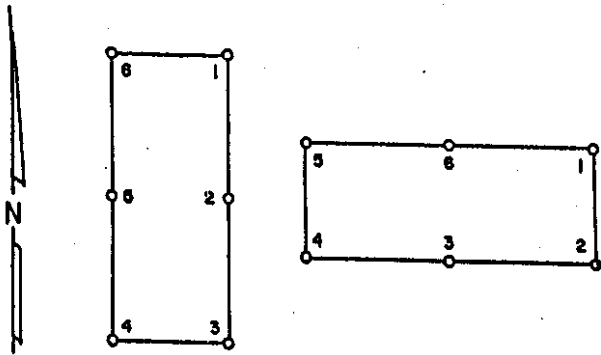
November 30, 1992

Notary Public

EUREKA COUNTY, NEVADA
M.N. REBALEATI, RECORDER
FILE NO. 140591
FEE \$ 25

92 APR -8 AM 1:00

BOOK 233 PAGE 439
RECORDED AT THE REQUEST OF
Newmont Expln.



140592

CERTIFICATE OF LOCATION - NEVADA

THE UNDERSIGNED, hereby certifies that NEWMONT EXPLORATION LIMITED, by its Agent, the undersigned, does hereby locate the COT 60 Lode Mining Claim on this 21st day of January, 1992, situated in the Unknown Mining District, Eureka County, Nevada.

Said Claim is located in the NW(SW) (Quarter) Section(s) 30(19), Township 34 North, Range 50 East, Mt. Diablo Mer., and is more particularly described as follows, to wit:

Beginning at the northeast corner post No. 1,

Thence, <u>750</u> feet in a <u>south</u> direction to Post No. 2, marked -	<u>COT 60</u> -2
Thence, <u>750</u> feet in a <u>south</u> direction to Post No. 3, marked -	<u>COT 60</u> -3
Thence, <u>600</u> feet in a <u>west</u> direction to Post No. 4, marked -	<u>COT 60</u> -4
Thence, <u>750</u> feet in a <u>north</u> direction to Post No. 5, marked -	<u>COT 60</u> -5
Thence, <u>750</u> feet in a <u>north</u> direction to Post No. 6, marked -	<u>COT 60</u> -6
Thence, <u>600</u> feet in a <u>east</u> direction to Post No. 1, marked -	<u>COT 60</u> -1

the point of beginning and all monuments being wood posts

The number of linear feet claimed in length along the course of the vein from the point of discovery is 1490 feet in a north direction and 10 feet in a south direction, together with 300 feet on each side of the center of the vein or lode for the entire length of the claim.

The general course of the vein or lode is north and south.

To tie this Claim to the Public Survey, begin at the Northwest corner, Section 30, Township 34 N., Range 50 E., Mt. Diablo Mer., and bear north, 100 feet and east, 1100 feet to the northeast corner of this Claim.

The work of location consisted of making the maps as provided in NRS 517.040. Dated February 14 A.D., 1992, and filed in duplicate.

NEWMONT EXPLORATION LIMITED
P.O. Box 669
Carlin, Nevada 89822


By: Robert W. Schlichting
Its Agent
-Locator-

STATE OF WYOMING)
COUNTY OF FREMONT) SS

Sworn to and acknowledged before me this 27th day of February, 1992, by Robert W. Schlichting as Agent for Newmont Exploration Limited.

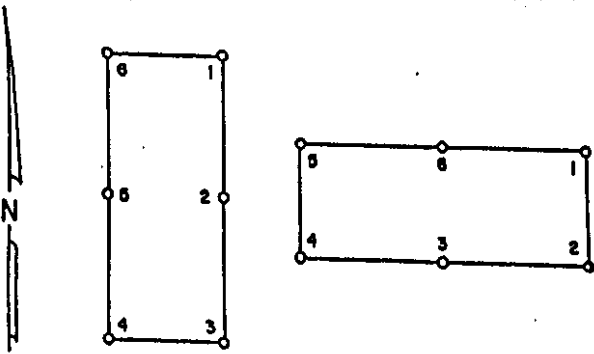
Connie A. Tilghman
Notary Public

My Commission Expires:
November 30, 1992



BOOK 233 PAGE 440

BOOK 233 PAGE 440
OFFICIAL RECORDS
RECORDED AT THE REQUEST OF
Newmont Explor
92 APR -8 AM 1:00
EUREKA COUNTY, NEVADA
M.N. REBAL EATL. RECORDER
FILE NO. 140592
FEE \$ 25
Dimick



140593

CERTIFICATE OF LOCATION - NEVADA

THE UNDERSIGNED, hereby certifies that NEWMONT EXPLORATION LIMITED, by its Agent, the undersigned, does hereby locate the COT 61 Lode Mining Claim on this 21st day of January, 1992, situated in the Unknown Mining District, Eureka County, Nevada.

Said Claim is located in the NW(SW) (Quarter) Section(s) 30(30), Township 34 North, Range 50 East, Mt. Diablo Mer., and is more particularly described as follows, to wit:

Beginning at the northeast corner post No. 1,

Thence, <u>750</u> feet in a <u>south</u> direction to Post No. 2, marked - <u>COT 61</u> -2
Thence, <u>750</u> feet in a <u>south</u> direction to Post No. 3, marked - <u>COT 61</u> -3
Thence, <u>600</u> feet in a <u>west</u> direction to Post No. 4, marked - <u>COT 61</u> -4
Thence, <u>750</u> feet in a <u>north</u> direction to Post No. 5, marked - <u>COT 61</u> -5
Thence, <u>750</u> feet in a <u>north</u> direction to Post No. 6, marked - <u>COT 61</u> -6
Thence, <u>600</u> feet in a <u>east</u> direction to Post No. 1, marked - <u>COT 61</u> -1

the point of beginning and all monuments being wood posts

The number of linear feet claimed in length along the course of the vein from the point of discovery is 10 feet in a north direction and 1490 feet in a south direction, together with 300 feet on each side of the center of the vein or lode for the entire length of the claim.

The general course of the vein or lode is north and south

To tie this Claim to the Public Survey, begin at the Northwest corner, Section 30, Township 34 N., Range 50 E., Mt. Diablo Mer., and bear south, 1400 feet and east, 1700 feet to the northeast corner of this Claim.

The work of location consisted of making the maps as provided in NRS 517.040. Dated February 14 A.D., 1992, and filed in duplicate.

NEWMONT EXPLORATION LIMITED
P.O. Box 669
Carlin, Nevada 89822

By: Robert W. Schlichting
Its Agent
-Locator-

STATE OF WYOMING)
COUNTY OF FREMONT) SS

Sworn to and acknowledged before me this 27th day of February, 1992, by Robert W. Schlichting as Agent for Newmont Exploration Limited.

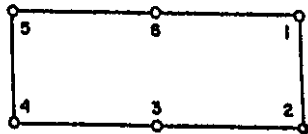
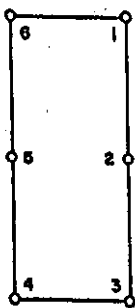
My Commission Expires:
November 30, 1992

Connie A. Tilghman Notary Public
County of Fremont State of Wyoming
My Commission Expires Nov. 30, 1992

Notary Public

BOOK 233 PAGE 441
OFFICIAL RECORDS
RECORDED AT THE REQUEST OF
Newmont Exploration Limited
92 APR -8 AM 1:00
EUREKA COUNTY, NEVADA
M.M. REBALEATI, RECORDER
FILE NO. 140593
FEE \$ 25

N



140594

CERTIFICATE OF LOCATION - NEVADA

THE UNDERSIGNED, hereby certifies that NEWMONT EXPLORATION LIMITED, by its Agent, the undersigned, does hereby locate the COT 62 Lode Mining Claim on this 21st day of January, 1992, situated in the Unknown Mining District, Eureka County, Nevada.

Said Claim is located in the NW(SW) (Quarter) Section(s) 30(19), Township 34 North, Range 50 East, Mt. Diablo Mer., and is more particularly described as follows, to wit:

Beginning at the northeast corner post No. 1,

Thence, <u>750</u> feet in a <u>south</u> direction to Post No. 2, marked - <u>COT 62</u> - <u>2</u>
Thence, <u>750</u> feet in a <u>south</u> direction to Post No. 3, marked - <u>COT 62</u> - <u>3</u>
Thence, <u>600</u> feet in a <u>west</u> direction to Post No. 4, marked - <u>COT 62</u> - <u>4</u>
Thence, <u>750</u> feet in a <u>north</u> direction to Post No. 5, marked - <u>COT 62</u> - <u>5</u>
Thence, <u>750</u> feet in a <u>north</u> direction to Post No. 6, marked - <u>COT 62</u> - <u>6</u>
Thence, <u>600</u> feet in a <u>east</u> direction to Post No. 1, marked - <u>COT 62</u> - <u>1</u>

the point of beginning and all monuments being wood posts

The number of linear feet claimed in length along the course of the vein from the point of discovery is 1490 feet in a north direction and 10 feet in a south direction, together with 300 feet on each side of the center of the vein or lode for the entire length of the claim.

The general course of the vein or lode is north and south.

To tie this Claim to the Public Survey, begin at the Northwest corner, Section 30, Township 34 N., Range 50 E., Mt. Diablo Mer., and bear north, 100 feet and east, 1700 feet to the northeast corner of this Claim.

The work of location consisted of making the maps as provided in NRS 517.040. Dated February 14 A.D., 1992, and filed in duplicate.

NEWMONT EXPLORATION LIMITED
P.O. Box 669
Carlin, Nevada 89822

By: Robert W. Schlichting
Its Agent
-Locator-

STATE OF WYOMING)
COUNTY OF FREMONT) SS

Sworn to and acknowledged before me this 27th day of February, 1992, by Robert W. Schlichting as Agent for Newmont Exploration Limited.

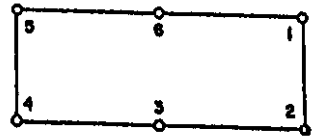
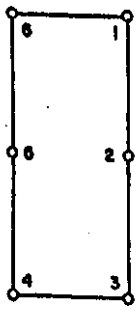
Connie A. Tilghman
Notary Public

My Commission Expires:
November 30, 1992

Connie A. Tilghman Notary Public
County of Fremont State of Wyoming
My Commission Expires Nov. 30, 1992

BOOK 233 PAGE 442
OFFICIAL RECORDS
RECORDED AT THE REQUEST OF
Newmont Exploration
92 APR -8 AM 1:00
EUREKA COUNTY, NEVADA
M.N. REBALANCE, RECORDER
FILE NO. 140594
FEE \$ 25

N



140595

CERTIFICATE OF LOCATION - NEVADA

THE UNDERSIGNED, hereby certifies that NEWMONT EXPLORATION LIMITED, by its Agent, the undersigned, does hereby locate the COT 63 Lode Mining Claim on this 21st day of January, 1992, situated in the Unknown Mining District, Eureka County, Nevada.

Said Claim is located in the NW(SW) (Quarter) Section(s) 30(30), Township 34 North, Range 50 East, Mt. Diablo Mer., and is more particularly described as follows, to wit:

Beginning at the northeast corner post No. 1,

- Thence, 750 feet in a south direction to Post No. 2, marked - COT 63 -2
- Thence, 750 feet in a south direction to Post No. 3, marked - COT 63 -3
- Thence, 600 feet in a west direction to Post No. 4, marked - COT 63 -4
- Thence, 750 feet in a north direction to Post No. 5, marked - COT 63 -5
- Thence, 750 feet in a north direction to Post No. 6, marked - COT 63 -6
- Thence, 600 feet in a east direction to Post No. 1, marked - COT 63 -1

the point of beginning and all monuments being wood posts

The number of linear feet claimed in length along the course of the vein from the point of discovery is 10 feet in a north direction and 1490 feet in a south direction, together with 300 feet on each side of the center of the vein or lode for the entire length of the claim.

The general course of the vein or lode is north and south

To tie this Claim to the Public Survey, begin at the Northwest corner, Section 30, Township 34 N., Range 50 E., Mt. Diablo Mer., and bear south, 1400 feet and east, 2300 feet to the northeast corner of this Claim.

The work of location consisted of making the maps as provided in NRS 517.040. Dated February 14 A.D., 1992, and filed in duplicate.

NEWMONT EXPLORATION LIMITED
P.O. Box 669
Carlin, Nevada 89822

By: Robert W. Schlichting
Its Agent
-Locator-

STATE OF WYOMING)
COUNTY OF FREMONT) SS

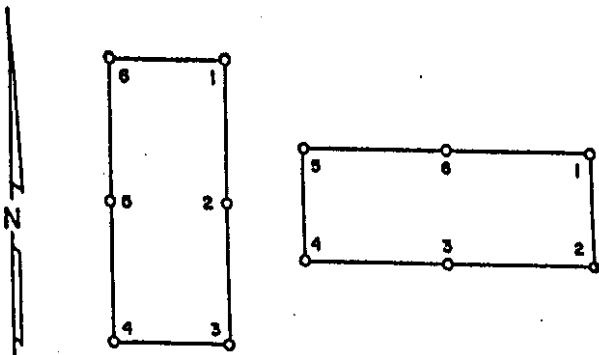
Sworn to and acknowledged before me this 27th day of February, 1992, by Robert W. Schlichting as Agent for Newmont Exploration Limited.

Connie A. Tilghman
Notary Public

My Commission Expires:
November 30, 1992

Connie A. Tilghman Notary Public
County of Fremont State of Wyoming
My Commission Expires Nov. 30, 1992

BOOK 233 PAGE 443
OFFICIAL RECORDS
RECORDED AT THE REQUEST OF
Newmont Exploration
92 APR -8 AM 1:00
EUREKA COUNTY, NEVADA
M.N. REBALANCE RECORDER
FILE NO. 140595
FEE \$ 25



140596

CERTIFICATE OF LOCATION - NEVADA

THE UNDERSIGNED, hereby certifies that NEWMONT EXPLORATION LIMITED, by its Agent, the undersigned, does hereby locate the COT 64 Lode Mining Claim on this 21st day of January, 1992, situated in the Unknown Mining District, Eureka County, Nevada.

Said Claim is located in the NW(SW) (Quarter) Section(s) 30(19), Township 34 North, Range 50 East, Mt. Diablo Mer., and is more particularly described as follows, to wit:

Beginning at the northeast corner post No. 1,

Thence, 750 feet in a	south	direction to Post No. 2, marked -	COT 64 -2
Thence, 750 feet in a	south	direction to Post No. 3, marked -	COT 64 -3
Thence, 600 feet in a	west	direction to Post No. 4, marked -	COT 64 -4
Thence, 750 feet in a	north	direction to Post No. 5, marked -	COT 64 -5
Thence, 750 feet in a	north	direction to Post No. 6, marked -	COT 64 -6
Thence, 600 feet in a	east	direction to Post No. 1, marked -	COT 64 -1

the point of beginning and all monuments being wood posts

The number of linear feet claimed in length along the course of the vein from the point of discovery is 1490 feet in a north direction and 10 feet in a south direction, together with 300 feet on each side of the center of the vein or lode for the entire length of the claim.

The general course of the vein or lode is north and south

To tie this Claim to the Public Survey, begin at the Northwest corner, Section 30, Township 34 N., Range 50 E., Mt. Diablo Mer., and bear north, 100 feet and east, 2300 feet to the northeast corner of this Claim.

The work of location consisted of making the maps as provided in NRS 517.040. Dated February 14 A.D., 1992, and filed in duplicate.

NEWMONT EXPLORATION LIMITED
P.O. Box 669
Carlin, Nevada 89822

By: Robert W. Schlichting
Its Agent
-Locator-

STATE OF WYOMING)
COUNTY OF FREMONT) SS

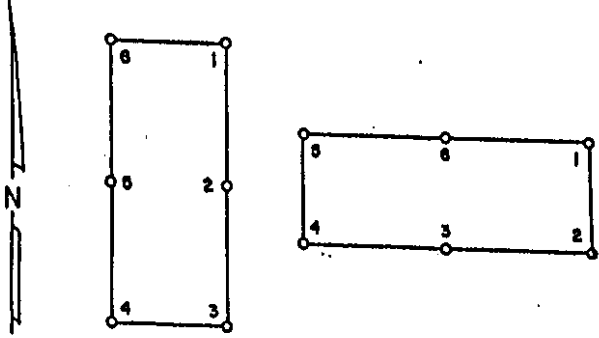
Sworn to and acknowledged before me this 27th day of February 1992, by Robert W. Schlichting as Agent for Newmont Exploration Limited.

Connie A. Tilghman
Notary Public

My Commission Expires:
November 30, 1992

Connie A. Tilghman Notary Public
County of Fremont State of Wyoming
My Commission Expires Nov. 30, 1992

BOOK 233 PAGE 444
OFFICIAL RECORDS
RECORDED AT THE REQUEST OF
Newmont Explorer
92 APR -8 AM 1:00
EUREKA COUNTY, NEVADA
M.N. REBALEATI, RECORDER
FILE NO. 140596
FEE \$ 25



140597

CERTIFICATE OF LOCATION - NEVADA

THE UNDERSIGNED, hereby certifies that NEWMONT EXPLORATION LIMITED, by its Agent, the undersigned, does hereby locate the COT 65 Lode Mining Claim on this 21st day of January, 1992, situated in the Unknown Mining District, Eureka County, Nevada.

Said Claim is located in the NE(SE)(NW)(SW) (Quarter) Section(s) 30(30)(30)(30), Township 34 North, Range 50 East, Mt. Diablo Mer., and is more particularly described as follows, to wit:

Beginning at the northeast corner post No. 1,
Thence, 750 feet in a south direction to Post No. 2, marked - COT 65 -2
Thence, 750 feet in a south direction to Post No. 3, marked - COT 65 -3
Thence, 600 feet in a west direction to Post No. 4, marked - COT 65 -4
Thence, 750 feet in a north direction to Post No. 5, marked - COT 65 -5
Thence, 750 feet in a north direction to Post No. 6, marked - COT 65 -6
Thence, 600 feet in a east direction to Post No. 1, marked - COT 65 -1

the point of beginning and all monuments being wood posts
The number of linear feet claimed in length along the course of the vein from the point of discovery is 10 feet in a north direction and 1490 feet in a south direction, together with 300 feet on each side of the center of the vein or lode for the entire length of the claim.

The general course of the vein or lode is north and south.

To tie this Claim to the Public Survey, begin at the Northwest corner, Section 30, Township 34 N., Range 50 E., Mt. Diablo Mer., and bear south, 1400 feet and east, 2900 feet to the northeast corner of this Claim.

The work of location consisted of making the maps as provided in NRS 517.040.
Dated February 14 A.D., 1992, and filed in duplicate.

NEWMONT EXPLORATION LIMITED
P.O. Box 669
Carlin, Nevada 89822
By: Robert W. Schlichting
Its Agent
-Locator-

STATE OF WYOMING)
COUNTY OF FREMONT) SS

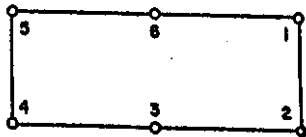
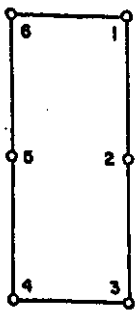
Sworn to and acknowledged before me this 27th day of February, 1992, by Robert W. Schlichting as Agent for Newmont Exploration Limited.

Connie A. Tilghman
Notary Public
County of Fremont State of Wyoming
My Commission Expires Nov. 30, 1992

My Commission Expires:
November 30, 1992

BOOK 233 PAGE 445
OFFICIAL RECORDS
RECORDED AT THE REQUEST OF
Newmont Explorer
92 APR -8 AM 10:00
EUREKA COUNTY, NEVADA
M.N. REBALEAHL RECORDER
FILE NO. 140597
FEE \$ 6.25

N



140598

CERTIFICATE OF LOCATION - NEVADA

THE UNDERSIGNED, hereby certifies that NEWMONT EXPLORATION LIMITED, by its Agent, the undersigned, does hereby locate the COT 66 Lode Mining Claim on this 21st day of January, 1992, situated in the Unknown Mining District, Eureka County, Nevada.

Said Claim is located in the NE(NW)(SE)(SW) (Quarter) Section(s) 30(30)(19)(19), Township 34 North, Range 50 East, Mt. Diablo Mer., and is more particularly described as follows, to wit:

Beginning at the northeast corner post No. 1,

Thence, <u>750</u> feet in a <u>south</u> direction to Post No. 2, marked - <u>COT 66 -2</u>
Thence, <u>750</u> feet in a <u>south</u> direction to Post No. 3, marked - <u>COT 66 -3</u>
Thence, <u>600</u> feet in a <u>west</u> direction to Post No. 4, marked - <u>COT 66 -4</u>
Thence, <u>750</u> feet in a <u>north</u> direction to Post No. 5, marked - <u>COT 66 -5</u>
Thence, <u>750</u> feet in a <u>north</u> direction to Post No. 6, marked - <u>COT 66 -6</u>
Thence, <u>600</u> feet in a <u>east</u> direction to Post No. 1, marked - <u>COT 66 -1</u>

the point of beginning and all monuments being wood posts

The number of linear feet claimed in length along the course of the vein from the point of discovery is 1490 feet in a north direction and 10 feet in a south direction, together with 300 feet on each side of the center of the vein or lode for the entire length of the claim.

The general course of the vein or lode is north and south

To tie this Claim to the Public Survey, begin at the Northwest corner, Section 30, Township 34 N., Range 50 E., Mt. Diablo Mer., and bear north, 100 feet and east, 2900 feet to the northeast corner of this Claim.

The work of location consisted of making the maps as provided in NRS 517.040. Dated February 14 A.D., 1992, and filed in duplicate.

NEWMONT EXPLORATION LIMITED
P.O. Box 669
Carlin, Nevada 89822

By: Robert W. Schlichting


Its Agent
-Locator-

STATE OF WYOMING)
COUNTY OF FREMONT) SS

Sworn to and acknowledged before me this 27th day of February, 1992, by Robert W. Schlichting as Agent for Newmont Exploration Limited.

Connie A. Tilghman
Notary Public

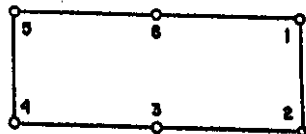
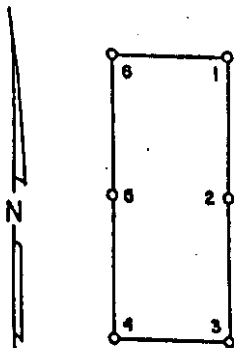
My Commission Expires:
November 30, 1992



140598

EUREKA COUNTY, NEVADA
M.N. REBALANCE RECORDER
FILE NO. 6-25

BOOK 233 PAGE 446
OFFICIAL RECORDS
RECORDED AT THE REQUEST OF
Newmont Explor
92 APR -8 AM 10:00
limited



140599

CERTIFICATE OF LOCATION - NEVADA

THE UNDERSIGNED, hereby certifies that NEWMONT EXPLORATION LIMITED, by its Agent, the undersigned, does hereby locate the COT 67 Lode Mining Claim on this 21st day of January, 1992, situated in the Unknown Mining District, Eureka County, Nevada.

Said Claim is located in the NE(SE) (Quarter) Section(s) 30(30) Township 34 North, Range 50 East, Mt. Diablo Mer., and is more particularly described as follows, to wit:

Beginning at the northeast corner post No. 1,

Thence, <u>750</u> feet in a <u>south</u> direction to Post No. 2, marked -	<u>COT 67</u> -2
Thence, <u>750</u> feet in a <u>south</u> direction to Post No. 3, marked -	<u>COT 67</u> -3
Thence, <u>600</u> feet in a <u>west</u> direction to Post No. 4, marked -	<u>COT 67</u> -4
Thence, <u>750</u> feet in a <u>north</u> direction to Post No. 5, marked -	<u>COT 67</u> -5
Thence, <u>750</u> feet in a <u>north</u> direction to Post No. 6, marked -	<u>COT 67</u> -6
Thence, <u>600</u> feet in a <u>east</u> direction to Post No. 1, marked -	<u>COT 67</u> -1

the point of beginning and all monuments being wood posts

The number of linear feet claimed in length along the course of the vein from the point of discovery is 10 feet in a north direction and 1490 feet in a south direction, together with 300 feet on each side of the center of the vein or lode for the entire length of the claim.

The general course of the vein or lode is north and south

To tie this Claim to the Public Survey, begin at the Northwest corner, Section 30, Township 34 N., Range 50 E., Mt. Diablo Mer., and bear south, 1400 feet and east, 3500 feet to the northeast corner of this Claim.

The work of location consisted of making the maps as provided in NRS 517.040. Dated February 14 A.D., 1992, and filed in duplicate.

NEWMONT EXPLORATION LIMITED
P.O. Box 669
Carlin, Nevada 89822

By: Robert W. Schlichting
Its Agent
-Locator-

STATE OF WYOMING)
COUNTY OF FREMONT) SS

Sworn to and acknowledged before me this 27th day of February, 1992, by Robert W. Schlichting as Agent for Newmont Exploration Limited.

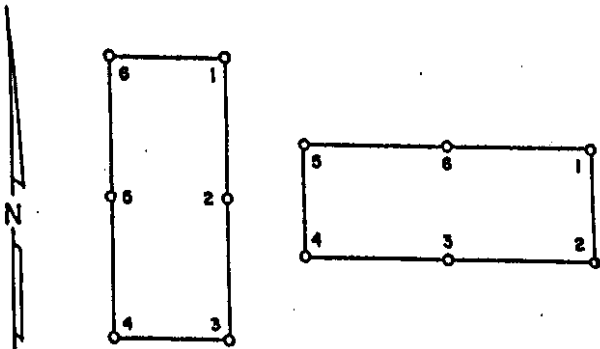
My Commission Expires:
November 30, 1992

Connie A. Tilghman Notary Public
County of Fremont State of Wyoming
My Commission Expires Nov. 30, 1992

Notary Public

BOOK 233
PAGE 447
RECORDED AT THE REQUEST OF
Newmont Explorer
92 APR -8 AM 10:00
EUREKA COUNTY, NEVADA
M.N. REBALEATI, RECORDER
FILE NO. 140599
FEE \$ 25

BOOK 233 PAGE 447



140600

CERTIFICATE OF LOCATION - NEVADA

THE UNDERSIGNED, hereby certifies that NEWMONT EXPLORATION LIMITED, by its Agent, the undersigned, does hereby locate the COT 68 Lode Mining Claim on this 21st day of January, 1992, situated in the Unknown Mining District, Eureka County, Nevada.

Said Claim is located in the NE(SE) (Quarter) Section(s) 30(19) Township 34 North, Range 50 East, Mt. Diablo Mer., and is more particularly described as follows, to wit:

Beginning at the northeast corner post No. 1,

Thence, <u>750</u> feet in a <u>south</u> direction to Post No. 2, marked -	<u>COT 68</u> -2
Thence, <u>750</u> feet in a <u>south</u> direction to Post No. 3, marked -	<u>COT 68</u> -3
Thence, <u>600</u> feet in a <u>west</u> direction to Post No. 4, marked -	<u>COT 68</u> -4
Thence, <u>750</u> feet in a <u>north</u> direction to Post No. 5, marked -	<u>COT 68</u> -5
Thence, <u>750</u> feet in a <u>north</u> direction to Post No. 6, marked -	<u>COT 68</u> -6
Thence, <u>600</u> feet in a <u>east</u> direction to Post No. 1, marked -	<u>COT 68</u> -1

the point of beginning and all monuments being wood posts

The number of linear feet claimed in length along the course of the vein from the point of discovery is 1490 feet in a north direction and 10 feet in a south direction, together with 300 feet on each side of the center of the vein or lode for the entire length of the claim.

The general course of the vein or lode is north and south.

To tie this Claim to the Public Survey, begin at the Northwest corner, Section 30, Township 34 N., Range 50 E., Mt. Diablo Mer., and bear north, 100 feet and east, 3500 feet to the northeast corner of this Claim.

The work of location consisted of making the maps as provided in NRS 517.040. Dated February 14 A.D., 1992, and filed in duplicate.

NEWMONT EXPLORATION LIMITED
P.O. Box 669
Carlin, Nevada 89822

By: Robert W. Schlichting
Its Agent
-Locator-


STATE OF WYOMING)
COUNTY OF FREMONT) SS

Sworn to and acknowledged before me this 27th day of February 1992, by Robert W. Schlichting as Agent for Newmont Exploration Limited.

Connie A. Tilghman
Notary Public

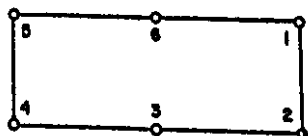
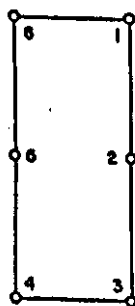
My Commission Expires:

November 30, 1992



BOOK 233 PAGE 448

BOOK 233
PAGE 448
OFFICIAL RECORDS
RECORDED AT THE REQUEST OF
Newmont Exp.
92 APR -8 AM 1:00
EUREKA COUNTY, NEVADA
M.N. REBALEATI, RECORDER
FILE NO. 140600
FEE \$25



140601

CERTIFICATE OF LOCATION - NEVADA

THE UNDERSIGNED, hereby certifies that NEWMONT EXPLORATION LIMITED, by its Agent, the undersigned, does hereby locate the COT 69 Lode Mining Claim on this 21st day of January, 1992, situated in the Unknown Mining District, Eureka County, Nevada.

Said Claim is located in the NE(SE) (Quarter) Section(s) 30(30), Township 34 North, Range 50 East, Mt. Diablo Mer., and is more particularly described as follows, to wit:

Beginning at the northeast corner post No. 1,

Thence, <u>750</u> feet in a <u>south</u> direction to Post No. 2, marked -	<u>COT 69</u> -2
Thence, <u>750</u> feet in a <u>south</u> direction to Post No. 3, marked -	<u>COT 69</u> -3
Thence, <u>600</u> feet in a <u>west</u> direction to Post No. 4, marked -	<u>COT 69</u> -4
Thence, <u>750</u> feet in a <u>north</u> direction to Post No. 5, marked -	<u>COT 69</u> -5
Thence, <u>750</u> feet in a <u>north</u> direction to Post No. 6, marked -	<u>COT 69</u> -6
Thence, <u>600</u> feet in a <u>east</u> direction to Post No. 1, marked -	<u>COT 69</u> -1

the point of beginning and all monuments being wood posts

The number of linear feet claimed in length along the course of the vein from the point of discovery is 10 feet in a north direction and 1490 feet in a south direction, together with 300 feet on each side of the center of the vein or lode for the entire length of the claim.

The general course of the vein or lode is north and south.

To tie this Claim to the Public Survey, begin at the Northwest corner, Section 30, Township 34 N., Range 50 E., Mt. Diablo Mer., and bear south, 1400 feet and east, 4100 feet to the northeast corner of this Claim.

The work of location consisted of making the maps as provided in NRS 517.040. Dated February 14 A.D., 1992, and filed in duplicate.

NEWMONT EXPLORATION LIMITED

P.O. Box 669

Carlin, Nevada 89822

By:

Robert W. Schlichting
Its Agent
-Locator-


STATE OF WYOMING)
COUNTY OF FREMONT) SS

Sworn to and acknowledged before me this 27th day of February, 1992, by Robert W. Schlichting as Agent for Newmont Exploration Limited.

Connie A. Tilghman
Notary Public

My Commission Expires:

November 30, 1992

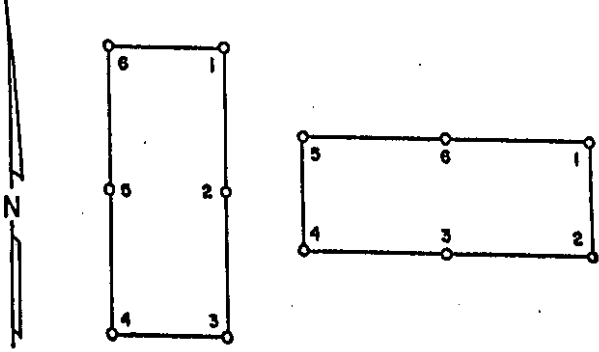


140601

EUREKA COUNTY, NEVADA
M.N. REBALEAII, RECORDER
FILE NO. 625

92 APR -8 AM 100

BOOK 233 PAGE 449
RECORDED AT THE REQUEST OF
Newmont Explor
Limited



140602

CERTIFICATE OF LOCATION - NEVADA

THE UNDERSIGNED, hereby certifies that NEWMONT EXPLORATION LIMITED, by its Agent, the undersigned, does hereby locate the COT 70 Lode Mining Claim on this 21st day of January, 1992, situated in the Unknown Mining District, Eureka County, Nevada.

Said Claim is located in the NE(SE) (Quarter) Section(s) 30(19), Township 34 North, Range 50 East, Mt. Diablo Mer. and is more particularly described as follows, to wit:

Beginning at the northeast corner post No. 1,
Thence, 750 feet in a south direction to Post No. 2, marked - COT 70 -2
Thence, 750 feet in a south direction to Post No. 3, marked - COT 70 -3
Thence, 600 feet in a west direction to Post No. 4, marked - COT 70 -4
Thence, 750 feet in a north direction to Post No. 5, marked - COT 70 -5
Thence, 750 feet in a north direction to Post No. 6, marked - COT 70 -6
Thence, 600 feet in a east direction to Post No. 1, marked - COT 70 -1

the point of beginning and all monuments being wood posts

The number of linear feet claimed in length along the course of the vein from the point of discovery is 1490 feet in a north direction and 10 feet in a south direction, together with 300 feet on each side of the center of the vein or lode for the entire length of the claim.

The general course of the vein or lode is north and south

To tie this Claim to the Public Survey, begin at the Northwest corner, Section 30, Township 34 N., Range 50 E., Mt. Diablo Mer., and bear north, 100 feet and east, 4100 feet to the northeast corner of this Claim.

The work of location consisted of making the maps as provided in NRS 517.040. Dated February 14 A.D., 1992, and filed in duplicate.

NEWMONT EXPLORATION LIMITED
P.O. Box 669
Carlin, Nevada 89822

By: Robert W. Schlichting
Its Agent
-Locator-

STATE OF WYOMING)
COUNTY OF FREMONT) SS

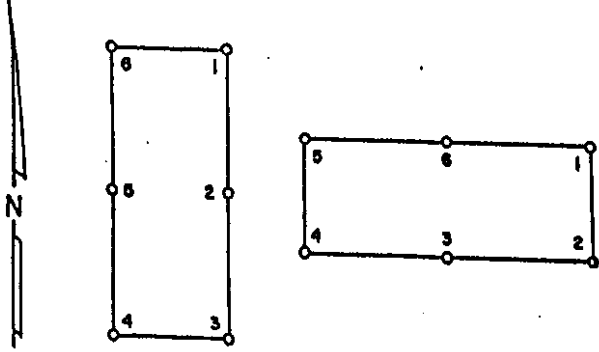
Sworn to and acknowledged before me this 27th day of February, 1992, by Robert W. Schlichting as Agent for Newmont Exploration Limited.

Connie A. Tilghman
Notary Public

My Commission Expires:
November 30, 1992

Connie A. Tilghman Notary Public
County of Fremont State of Wyoming
My Commission Expires Nov. 30, 1992

BOOK 233 PAGE 450
OFFICIAL RECORDS
RECORDED AT THE REQUEST OF
Newmont Explorer
92 APR -8 AM 1:00
EUREKA COUNTY, NEVADA
M.N. REBALEATI, RECORDER
FILE NO. 140602
FEE \$ 6.25



140603

CERTIFICATE OF LOCATION - NEVADA

THE UNDERSIGNED, hereby certifies that NEWMONT EXPLORATION LIMITED, by its Agent, the undersigned, does hereby locate the COT 71 Lode Mining Claim on this 21st day of January, 1992, situated in the Unknown Mining District, Eureka County, Nevada.

Said Claim is located in the NE(SE) (Quarter) Section(s) 30(30) Township 34 North, Range 50 East, Mt. Diablo Mer., and is more particularly described as follows, to wit:

Beginning at the northeast corner post No. 1,

Thence, <u>750</u> feet in a <u>south</u> direction to Post No. 2, marked - <u>COT 71 -2</u>
Thence, <u>750</u> feet in a <u>south</u> direction to Post No. 3, marked - <u>COT 71 -3</u>
Thence, <u>600</u> feet in a <u>west</u> direction to Post No. 4, marked - <u>COT 71 -4</u>
Thence, <u>750</u> feet in a <u>north</u> direction to Post No. 5, marked - <u>COT 71 -5</u>
Thence, <u>750</u> feet in a <u>north</u> direction to Post No. 6, marked - <u>COT 71 -6</u>
Thence, <u>600</u> feet in a <u>east</u> direction to Post No. 1, marked - <u>COT 71 -1</u>

the point of beginning and all monuments being wood posts

The number of linear feet claimed in length along the course of the vein from the point of discovery is 10 feet in a north direction and 1490 feet in a south direction, together with 300 feet on each side of the center of the vein or lode for the entire length of the claim.

The general course of the vein or lode is north and south

To tie this Claim to the Public Survey, begin at the Northwest corner, Section 30, Township 34 N., Range 50 E., Mt. Diablo Mer., and bear south, 1400 feet and east, 4700 feet to the northeast corner of this Claim.

The work of location consisted of making the maps as provided in NRS 517.040. Dated February 14 A.D., 1992, and filed in duplicate.


NEWMONT EXPLORATION LIMITED
P.O. Box 669
Carlin, Nevada 89822

By: Robert W. Schlichting
Its Agent
-Locator-

STATE OF WYOMING)
COUNTY OF FREMONT) SS

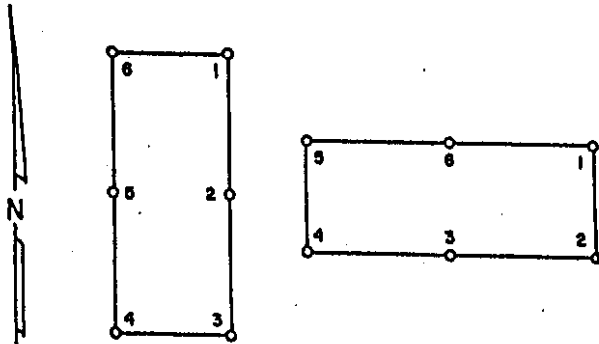
Sworn to and acknowledged before me this 27th day of February, 1992, by Robert W. Schlichting as Agent for Newmont Exploration Limited.

My Commission Expires:
November 30, 1992



Connie A. Tilghman
Notary Public

BOOK 233 PAGE 451
RECORDED AT THE REQUEST OF
Newmont Explor-
limited
EUREKA COUNTY, NEVADA
M.N. REBALEATI, RECORDER
FILE NO. 140603
FEE \$ 6.25
92 APR -8 AM 10:3



140604

CERTIFICATE OF LOCATION - NEVADA

THE UNDERSIGNED, hereby certifies that NEWMONT EXPLORATION LIMITED, by its Agent, the undersigned, does hereby locate the COT 72 Lode Mining Claim on this 21 st day of January, 1992, situated in the Unknown Mining District, Eureka County, Nevada.

Said Claim is located in the NE(SE) (Quarter) Section(s) 30(19), Township 34 North, Range 50 East, Mt. Diablo Mer., and is more particularly described as follows, to wit:

Beginning at the northeast corner post No. 1,

Thence, <u>750</u> feet in a <u>south</u> direction to Post No. 2, marked -	<u>COT 72 -2</u>
Thence, <u>750</u> feet in a <u>south</u> direction to Post No. 3, marked -	<u>COT 72 -3</u>
Thence, <u>600</u> feet in a <u>west</u> direction to Post No. 4, marked -	<u>COT 72 -4</u>
Thence, <u>750</u> feet in a <u>north</u> direction to Post No. 5, marked -	<u>COT 72 -5</u>
Thence, <u>750</u> feet in a <u>north</u> direction to Post No. 6, marked -	<u>COT 72 -6</u>
Thence, <u>600</u> feet in a <u>east</u> direction to Post No. 1, marked -	<u>COT 72 -1</u>

the point of beginning and all monuments being wood posts

The number of linear feet claimed in length along the course of the vein from the point of discovery is 1490 feet in a north direction and 10 feet in a south direction, together with 300 feet on each side of the center of the vein or lode for the entire length of the claim.

The general course of the vein or lode is north and south.

To tie this Claim to the Public Survey, begin at the Northwest corner, Section 30, Township 34 N., Range 50 E., Mt. Diablo Mer., and bear north, 100 feet and east, 4700 feet to the northeast corner of this Claim.

The work of location consisted of making the maps as provided in NRS 517.040. Dated February 14 A.D., 1992, and filed in duplicate.

NEWMONT EXPLORATION LIMITED
P.O. Box 669
Carlin, Nevada 89822


By: Robert W. Schlichting
Its Agent
-Locator-

STATE OF WYOMING)
COUNTY OF FREMONT) SS

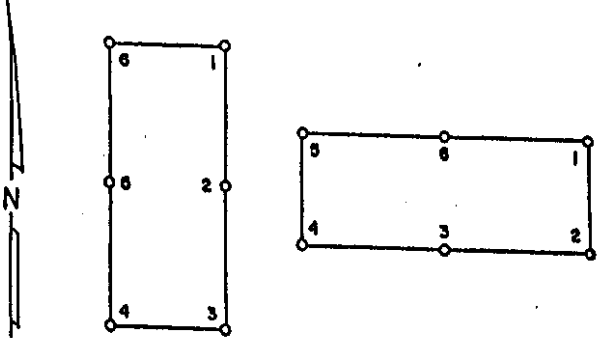
Sworn to and acknowledged before me this 27th day of February, 1992, by Robert W. Schlichting as Agent for Newmont Exploration Limited.

Connie A. Tilghman
Notary Public

My Commission Expires:
November 30, 1992



BOOK 233 PAGE 452
OFFICIAL RECORDS
RECORDED AT THE REQUEST OF
Newmont Expln
92 APR -8 AM 10:3
EUREKA COUNTY, NEVADA
M.N. REBALEATI, RECORDER
FILE NO. 140604
625



140605

CERTIFICATE OF LOCATION - NEVADA

THE UNDERSIGNED, hereby certifies that NEWMONT EXPLORATION LIMITED, by its Agent, the undersigned, does hereby locate the COT 73 Lode Mining Claim on this 21st day of January, 1992, situated in the Unknown Mining District, Eureka County, Nevada.

Said Claim is located in the NE(SE)(NW)(SW) (Quarter) Section(s) 30(30)(29)(29), Township 34 North, Range 50 East, Mt. Diablo Mer., and is more particularly described as follows, to wit:

Beginning at the northeast corner post No. 1,

- Thence, 750 feet in a south direction to Post No. 2, marked - COT 73 -2
- Thence, 750 feet in a south direction to Post No. 3, marked - COT 73 -3
- Thence, 600 feet in a west direction to Post No. 4, marked - COT 73 -4
- Thence, 750 feet in a north direction to Post No. 5, marked - COT 73 -5
- Thence, 750 feet in a north direction to Post No. 6, marked - COT 73 -6
- Thence, 600 feet in a east direction to Post No. 1, marked - COT 73 -1

the point of beginning and all monuments being wood posts

The number of linear feet claimed in length along the course of the vein from the point of discovery is 10 feet in a north direction and 1490 feet in a south direction, together with 300 feet on each side of the center of the vein or lode for the entire length of the claim.

The general course of the vein or lode is north and south

To tie this Claim to the Public Survey, begin at the Northwest corner, Section 30, Township 34 N., Range 50 E., Mt. Diablo Mer., and bear south, 1400 feet and east, 5300 feet to the northeast corner of this Claim.

The work of location consisted of making the maps as provided in NRS 517.040. Dated February 14 A.D., 1992, and filed in duplicate.

NEWMONT EXPLORATION LIMITED
P.O. Box 669
Carlin, Nevada 89822

By: Robert W. Schlichting
Its Agent
-Locator-

STATE OF WYOMING)
COUNTY OF FREMONT) SS

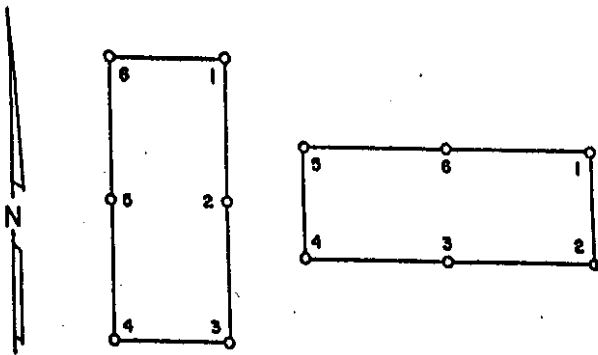
Sworn to and acknowledged before me this 27th day of February, 1992, by Robert W. Schlichting as Agent for Newmont Exploration Limited.

Connie A. Tilghman
Notary Public

My Commission Expires:
November 30, 1992

Connie A. Tilghman Notary Public
County of Fremont State of Wyoming
My Commission Expires Nov. 30, 1992

BOOK 233 PAGE 453
OFFICIAL RECORDS
RECORDED AT THE REQUEST OF
Newmont Exploration Limited
92 APR -8 AM 103
EUREKA COUNTY, NEVADA
M.N. REBALANCE, RECORDER
FILE NO. 140605
FEE \$ 25



140606

CERTIFICATE OF LOCATION - NEVADA

THE UNDERSIGNED, hereby certifies that NEWMONT EXPLORATION LIMITED, by its Agent, the undersigned, does hereby locate the COT 74 Lode Mining Claim on this 21st day of January, 1992, situated in the Unknown Mining District, Eureka County, Nevada.

Said Claim is located in the NE(SE)(NW)(SW) (Quarter) Section(s) 36(19)(29)(20) Township 34 North, Range 50 East, Mt. Diablo Mer., and is more particularly described as follows, to wit:

Beginning at the northeast corner post No. 1,

Thence, <u>750</u> feet in a <u>south</u> direction to Post No. 2, marked -	<u>COT 74</u> -2
Thence, <u>750</u> feet in a <u>south</u> direction to Post No. 3, marked -	<u>COT 74</u> -3
Thence, <u>600</u> feet in a <u>west</u> direction to Post No. 4, marked -	<u>COT 74</u> -4
Thence, <u>750</u> feet in a <u>north</u> direction to Post No. 5, marked -	<u>COT 74</u> -5
Thence, <u>750</u> feet in a <u>north</u> direction to Post No. 6, marked -	<u>COT 74</u> -6
Thence, <u>600</u> feet in a <u>east</u> direction to Post No. 1, marked -	<u>COT 74</u> -1

the point of beginning and all monuments being wood posts

The number of linear feet claimed in length along the course of the vein from the point of discovery is 1490 feet in a north direction and 10 feet in a south direction, together with 300 feet on each side of the center of the vein or lode for the entire length of the claim.

The general course of the vein or lode is north and south

To tie this Claim to the Public Survey, begin at the Northwest corner, Section 30, Township 34 N., Range 50 E., Mt. Diablo Mer., and bear north, 100 feet and east, 5300 feet to the northeast corner of this Claim.

The work of location consisted of making the maps as provided in NRS 517.040. Dated February 14 A.D., 1992, and filed in duplicate.

NEWMONT EXPLORATION LIMITED
P.O. Box 669
Carlin, Nevada 89822


By: Robert W. Schlichting
Its Agent
-Locator-

STATE OF WYOMING)
COUNTY OF FREMONT) SS

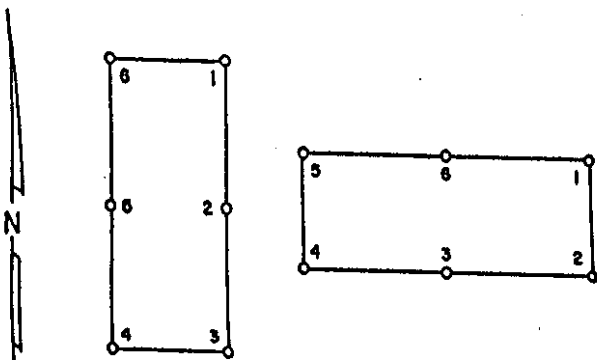
Sworn to and acknowledged before me this 27th day of February, 1992, by Robert W. Schlichting as Agent for Newmont Exploration Limited.

Connie A. Tilghman
Notary Public

My Commission Expires:
November 30, 1992



BOOK 233 PAGE 454
OFFICIAL RECORDS
RECORDED AT THE REQUEST OF
Newmont Explorer
92 APR -8 AM 10:3
EUREKA COUNTY, NEVADA
M.N. REBALANCE, RECORDER
FILE NO. 140606
FEE \$ 6.25



140607

CERTIFICATE OF LOCATION - NEVADA

THE UNDERSIGNED, hereby certifies that NEWMONT EXPLORATION LIMITED, by its Agent, the undersigned, does hereby locate the COT 75 Lode Mining Claim on this 21st day of January, 1992, situated in the Unknown Mining District, Eureka County, Nevada.

Said Claim is located in the NE(SE)(NW)(SW) (Quarter) Section(s) 36(25)(31)(30), Township 34 North, Range 49(49)(50)(50) East, Mt. Diablo Mer., and is more particularly described as follows, to wit:

Beginning at the northeast corner post No. 1,

Thence, <u>500</u> feet in a <u>south</u> direction to Post No. 2, marked -	<u>COT 75</u> -2
Thence, <u>500</u> feet in a <u>south</u> direction to Post No. 3, marked -	<u>COT 75</u> -3
Thence, <u>600</u> feet in a <u>west</u> direction to Post No. 4, marked -	<u>COT 75</u> -4
Thence, <u>500</u> feet in a <u>north</u> direction to Post No. 5, marked -	<u>COT 75</u> -5
Thence, <u>500</u> feet in a <u>north</u> direction to Post No. 6, marked -	<u>COT 75</u> -6
Thence, <u>600</u> feet in a <u>east</u> direction to Post No. 1, marked -	<u>COT 75</u> -1

the point of beginning and all monuments being wood posts

The number of linear feet claimed in length along the course of the vein from the point of discovery is 10 feet in a north direction and 990 feet in a south direction, together with 300 feet on each side of the center of the vein or lode for the entire length of the claim.

The general course of the vein or lode is north and south

To tie this Claim to the Public Survey, begin at the Northwest corner, Section 30, Township 34 N., Range 50 E., Mt. Diablo Mer., and bear south, 4400 feet and east, 500 feet to the northeast corner of this Claim.

The work of location consisted of making the maps as provided in NRS 517.040. Dated February 14 A.D., 1992, and filed in duplicate.

NEWMONT EXPLORATION LIMITED
P.O. Box 669
Carlin, Nevada 89822

By: Robert W. Schlichting
Its Agent
-Locator-

STATE OF WYOMING)
COUNTY OF FREMONT) SS

Sworn to and acknowledged before me this 27th day of February, 1992, by Robert W. Schlichting as Agent for Newmont Exploration Limited.

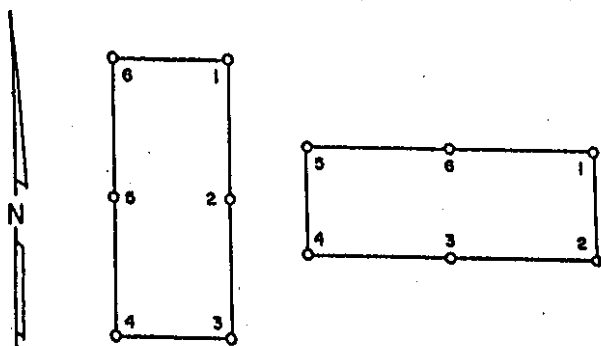
Connie A. Tilghman
Notary Public

My Commission Expires:
November 30, 1992

Connie A. Tilghman Notary Public
County of Fremont State of Wyoming
My Commission Expires Nov. 30, 1992

BOOK 233 PAGE 455
OFFICIAL RECORDS
RECORDED AT THE REQUEST OF
Newmont Exploration Limited
92 APR -8 AM 103
EUREKA COUNTY, NEVADA
M.N. REBALANCE RECORDER
FILE NO. 140607
FEE \$25

BOOK 233 PAGE 455



140608

CERTIFICATE OF LOCATION - NEVADA

THE UNDERSIGNED, hereby certifies that NEWMONT EXPLORATION LIMITED, by its Agent, the undersigned, does hereby locate the COT 76 Lode Mining Claim on this 21st day of January, 1992, situated in the Unknown Mining District, Eureka County, Nevada.

Said Claim is located in the SE(SW) (Quarter) Section(s) 25(30), Township 34 North, Range 49 E. (50 E.), Mt. Diablo Mer., and is more particularly described as follows, to wit:

Beginning at the northeast corner post No. 1,

Thence, <u>750</u> feet in a <u>south</u> direction to Post No. 2, marked - <u>COT 76 -2</u>
Thence, <u>750</u> feet in a <u>south</u> direction to Post No. 3, marked - <u>COT 76 -3</u>
Thence, <u>600</u> feet in a <u>west</u> direction to Post No. 4, marked - <u>COT 76 -4</u>
Thence, <u>750</u> feet in a <u>north</u> direction to Post No. 5, marked - <u>COT 76 -5</u>
Thence, <u>750</u> feet in a <u>north</u> direction to Post No. 6, marked - <u>COT 76 -6</u>
Thence, <u>600</u> feet in a <u>east</u> direction to Post No. 1, marked - <u>COT 76 -1</u>

the point of beginning and all monuments being wood posts

The number of linear feet claimed in length along the course of the vein from the point of discovery is 1490 feet in a north direction and 10 feet in a south direction, together with 300 feet on each side of the center of the vein or lode for the entire length of the claim.

The general course of the vein or lode is north and south

To tie this Claim to the Public Survey, begin at the Northwest corner, Section , Township 34 N., Range 50 E., Mt. Diablo Mer., and bear south, 2900 feet and east, 500 feet to the northeast corner of this Claim.

The work of location consisted of making the maps as provided in NRS 517.040. Dated February 14 A.D., 1992, and filed in duplicate.

NEWMONT EXPLORATION LIMITED

P.O. Box 669


Carlin, Nevada 89822

By: Robert W. SchlichtingIts Agent
-Locator-STATE OF WYOMING)
COUNTY OF FREMONT) SS

Sworn to and acknowledged before me this 27th day of February, 1992, by Robert W. Schlichting as Agent for Newmont Exploration Limited.

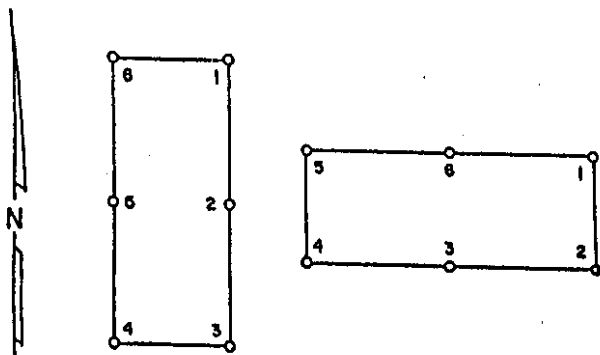
Connie A. Tilghman
Notary Public

My Commission Expires:

November 30, 1992

BOOK 233
PAGE 456
OFFICIAL RECORDS
RECORDED AT THE REQUEST OF
Newmont Explorer
92 APR -8 AM 10:3
EUREKA COUNTY, NEVADA
M.N. REBALANCE RECORD
FILE NO. 140608
FEE \$ 25

BOOK 233 PAGE 456



140609

CERTIFICATE OF LOCATION - NEVADA

THE UNDERSIGNED, hereby certifies that NEWMONT EXPLORATION LIMITED, by its Agent, the undersigned, does hereby locate the COT 77 Lode Mining Claim on this 21st day of January, 1992, situated in the Unknown Mining District, Eureka County, Nevada.

Said Claim is located in the NW(SW) (Quarter) Section(s) 31(30), Township 34 North, Range 50 East, Mt. Diablo Mer., and is more particularly described as follows, to wit:

Beginning at the northeast corner post No. 1,

Thence, <u>500</u> feet in a <u>south</u> direction to Post No. 2, marked -	<u>COT 77 -2</u>
Thence, <u>500</u> feet in a <u>south</u> direction to Post No. 3, marked -	<u>COT 77 -3</u>
Thence, <u>600</u> feet in a <u>west</u> direction to Post No. 4, marked -	<u>COT 77 -4</u>
Thence, <u>500</u> feet in a <u>north</u> direction to Post No. 5, marked -	<u>COT 77 -5</u>
Thence, <u>500</u> feet in a <u>north</u> direction to Post No. 6, marked -	<u>COT 77 -6</u>
Thence, <u>600</u> feet in a <u>east</u> direction to Post No. 1, marked -	<u>COT 77 -1</u>

the point of beginning and all monuments being wood posts.

The number of linear feet claimed in length along the course of the vein from the point of discovery is 10 feet in a north direction and 990 feet in a south direction, together with 300 feet on each side of the center of the vein or lode for the entire length of the claim.

The general course of the vein or lode is north and south.

To tie this Claim to the Public Survey, begin at the Northwest corner, Section 30, Township 34 N., Range 50 E., Mt. Diablo Mer., and bear south, 4400 feet and east, 1100 feet to the northeast corner of this Claim.

The work of location consisted of making the maps as provided in NRS 517.040. Dated February 14 A.D., 1992, and filed in duplicate.

NEWMONT EXPLORATION LIMITED
P.O. Box 669
Carlin, Nevada 89822


By: Robert W. Schlichting
Its Agent
-Locator-

STATE OF WYOMING)
COUNTY OF FREMONT) SS

Sworn to and acknowledged before me this 27th day of February, 1992, by Robert W. Schlichting as Agent for Newmont Exploration Limited.

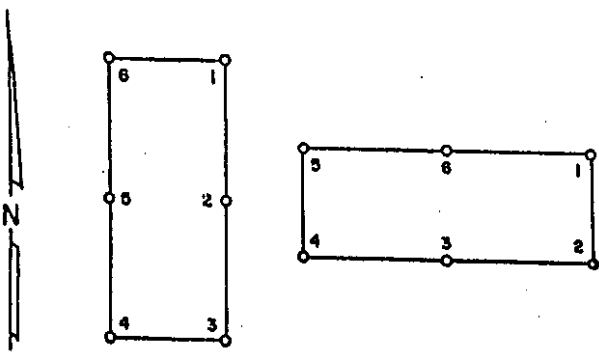
Connie A. Tilghman
Notary Public

My Commission Expires:
November 30, 1992



BOOK 233
PAGE 457
OFFICIAL RECORDS
RECORDED AT THE REQUEST OF
Newmont Explor.
92 APR -8 AM 103
EUREKA COUNTY, NEVADA
M.M. REBALEATI, RECORDER
FILE NO. 140609
FEE \$625

BOOK 233 PAGE 457



140610

CERTIFICATE OF LOCATION - NEVADA

THE UNDERSIGNED, hereby certifies that NEWMONT EXPLORATION LIMITED, by its Agent, the undersigned, does hereby locate the COT 78 Lode Mining Claim on this 21st day of January, 1992, situated in the Unknown Mining District, Eureka County, Nevada.

Said Claim is located in the SW (Quarter) Section(s) 30, Township 34 North, Range 50 East, Mt. Diablo Mer., and is more particularly described as follows, to wit:

Beginning at the northeast corner post No. 1,

Thence, <u>750</u> feet in a <u>south</u> direction to Post No. 2, marked -	COT 78 -2
Thence, <u>750</u> feet in a <u>south</u> direction to Post No. 3, marked -	COT 78 -3
Thence, <u>600</u> feet in a <u>west</u> direction to Post No. 4, marked -	COT 78 -4
Thence, <u>750</u> feet in a <u>north</u> direction to Post No. 5, marked -	COT 78 -5
Thence, <u>750</u> feet in a <u>north</u> direction to Post No. 6, marked -	COT 78 -6
Thence, <u>600</u> feet in a <u>east</u> direction to Post No. 1, marked -	COT 78 -1

the point of beginning and all monuments being wood posts

The number of linear feet claimed in length along the course of the vein from the point of discovery is 1490 feet in a north direction and 10 feet in a south direction, together with 300 feet on each side of the center of the vein or lode for the entire length of the claim.

The general course of the vein or lode is north and south.

To tie this Claim to the Public Survey, begin at the Northwest corner, Section 34 N., Range 50 E., Mt. Diablo Mer., and bear south, 2900 feet and east, 1100 feet to the northeast corner of this Claim.

The work of location consisted of making the maps as provided in NRS 517.040. Dated February 14 A.D., 1992, and filed in duplicate.

NEWMONT EXPLORATION LIMITED
P.O. Box 669
Carlin, Nevada 89822

By: Robert W. Schlichting
Its Agent
-Locator-


STATE OF WYOMING)
COUNTY OF FREMONT) SS

Sworn to and acknowledged before me this 27th day of February, 1992, by Robert W. Schlichting as Agent for Newmont Exploration Limited.

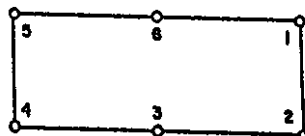
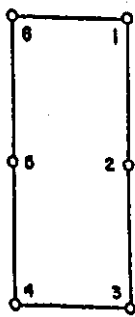
Connie A. Tilghman
Notary Public

My Commission Expires:

November 30, 1992



BOOK 233
PAGE 458
OFFICIAL RECORDS
RECORDED AT THE REQUEST OF
Newmont Explor
92 APR -8 AM 10:03
EUREKA COUNTY, NEVADA
M.N. REBALANCE RECORDER
FILE NO. 140610
FEE \$ 6.25



140611

CERTIFICATE OF LOCATION - NEVADA

THE UNDERSIGNED, hereby certifies that NEWMONT EXPLORATION LIMITED, by its Agent, the undersigned, does hereby locate the COT 79 Lode Mining Claim on this 21st day of January, 1992, situated in the Unknown Mining District, Eureka County, Nevada.

Said Claim is located in the NW(SW) (Quarter) Section(s) 31(30), Township 34 North, Range 50 East, Mt. Diablo Mer., and is more particularly described as follows, to wit:

Beginning at the northeast corner post No. 1,

Thence, <u>500</u> feet in a <u>south</u> direction to Post No. 2, marked -	<u>COT 79</u> -2
Thence, <u>500</u> feet in a <u>south</u> direction to Post No. 3, marked -	<u>COT 79</u> -3
Thence, <u>600</u> feet in a <u>west</u> direction to Post No. 4, marked -	<u>COT 79</u> -4
Thence, <u>500</u> feet in a <u>north</u> direction to Post No. 5, marked -	<u>COT 79</u> -5
Thence, <u>500</u> feet in a <u>north</u> direction to Post No. 6, marked -	<u>COT 79</u> -6
Thence, <u>600</u> feet in a <u>east</u> direction to Post No. 1, marked -	<u>COT 79</u> -1

the point of beginning and all monuments being wood posts

The number of linear feet claimed in length along the course of the vein from the point of discovery is 10 feet in a north direction and 990 feet in a south direction, together with 300 feet on each side of the center of the vein or lode for the entire length of the claim.

The general course of the vein or lode is north and south.

To tie this Claim to the Public Survey, begin at the Northwest corner, Section 30, Township 34 N., Range 50 E., Mt. Diablo Mer., and bear south, 4400 feet and east, 1700 feet to the northeast corner of this Claim.

The work of location consisted of making the maps as provided in NRS 517.040. Dated February 14 A.D., 1992, and filed in duplicate.

NEWMONT EXPLORATION LIMITED
P.O. Box 669
Carlin, Nevada 89822


By: Robert W. Schlichting
Its Agent
-Locator-

STATE OF WYOMING)
COUNTY OF FREMONT) SS

Sworn to and acknowledged before me this 27th day of February, 1992, by Robert W. Schlichting as Agent for Newmont Exploration Limited.

My Commission Expires:

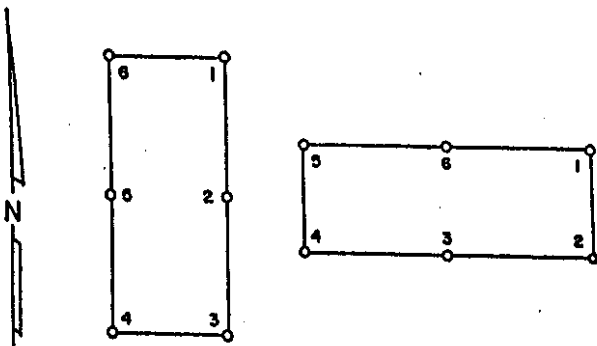
November 30, 1992



Notary Public

BOOK 233
PAGE 459
RECORDED AT THE REQUEST OF
Newmont Explor
92 APR -8 AM 103
EUREKA COUNTY, NEVADA
FILED
140611
FEE \$1.25

BOOK 233 PAGE 459



140612

CERTIFICATE OF LOCATION - NEVADA

THE UNDERSIGNED, hereby certifies that NEWMONT EXPLORATION LIMITED, by its Agent, the undersigned, does hereby locate the COT 80 Lode Mining Claim on this 21st day of January, 1992, situated in the Unknown Mining District, Eureka County, Nevada.

Said Claim is located in the SW (Quarter) Section(s) 30 Township 34 North, Range 50 East, Mt. Diablo Mer., and is more particularly described as follows, to wit:

Beginning at the northeast corner post No. 1,

Thence, <u>750</u> feet in a <u>south</u> direction to Post No. 2, marked -	<u>COT 80</u> -2
Thence, <u>750</u> feet in a <u>south</u> direction to Post No. 3, marked -	<u>COT 80</u> -3
Thence, <u>600</u> feet in a <u>west</u> direction to Post No. 4, marked -	<u>COT 80</u> -4
Thence, <u>750</u> feet in a <u>north</u> direction to Post No. 5, marked -	<u>COT 80</u> -5
Thence, <u>750</u> feet in a <u>north</u> direction to Post No. 6, marked -	<u>COT 80</u> -6
Thence, <u>600</u> feet in a <u>east</u> direction to Post No. 1, marked -	<u>COT 80</u> -1

the point of beginning and all monuments being wood posts

The number of linear feet claimed in length along the course of the vein from the point of discovery is 1490 feet in a north direction and 10 feet in a south direction, together with 300 feet on each side of the center of the vein or lode for the entire length of the claim.

The general course of the vein or lode is north and south.

To tie this Claim to the Public Survey, begin at the Northwest corner, Section , Township 34 N., Range 50 E., Mt. Diablo Mer., and bear south, 2900 feet and east, 1700 feet to the northeast corner of this Claim.

The work of location consisted of making the maps as provided in NRS 517.040. Dated February 14 A.D., 1992, and filed in duplicate.

NEWMONT EXPLORATION LIMITED
P.O. Box 669
Carlin, Nevada 89822


By: Robert W. Schlichting
Its Agent
-Locator-

STATE OF WYOMING)
COUNTY OF FREMONT) SS

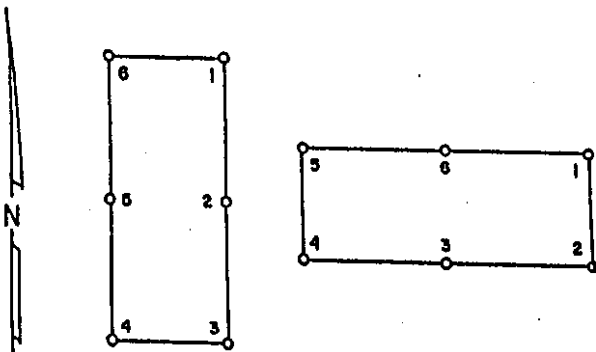
Sworn to and acknowledged before me this 27th day of February, 1992, by Robert W. Schlichting as Agent for Newmont Exploration Limited.

Connie A. Tilghman
Notary Public

My Commission Expires:
November 30, 1992



BOOK 233
PAGE 460
OFFICIAL RECORDS
RECORDED AT THE REQUEST OF
Newmont Exploration
92 APR -8 AM 10:3
EUREKA COUNTY, NEVADA
M.N. REBAL/ATL. RECORDER
FILE NO. 140612
FEE \$ 25



140613

CERTIFICATE OF LOCATION - NEVADA

THE UNDERSIGNED, hereby certifies that NEWMONT EXPLORATION LIMITED, by its Agent, the undersigned, does hereby locate the COT 81 Lode Mining Claim on this 21st day of January, 1992, situated in the Unknown Mining District, Eureka County, Nevada.

Said Claim is located in the NW(SW) (Quarter) Section(s) 31(30), Township 34 North, Range 50 East, Mt. Diablo Mer., and is more particularly described as follows, to wit:

Beginning at the northeast corner post No. 1,

Thence, 500 feet in a	<u>south</u>	direction to Post No. 2, marked -	<u>COT 81</u>	<u>-2</u>
Thence, 500 feet in a	<u>south</u>	direction to Post No. 3, marked -	<u>COT 81</u>	<u>-3</u>
Thence, 600 feet in a	<u>west</u>	direction to Post No. 4, marked -	<u>COT 81</u>	<u>-4</u>
Thence, 500 feet in a	<u>north</u>	direction to Post No. 5, marked -	<u>COT 81</u>	<u>-5</u>
Thence, 500 feet in a	<u>north</u>	direction to Post No. 6, marked -	<u>COT 81</u>	<u>-6</u>
Thence, 600 feet in a	<u>east</u>	direction to Post No. 1, marked -	<u>COT 81</u>	<u>-1</u>

the point of beginning and all monuments being wood posts

The number of linear feet claimed in length along the course of the vein from the point of discovery is 10 feet in a north direction and 990 feet in a south direction, together with 300 feet on each side of the center of the vein or lode for the entire length of the claim.

The general course of the vein or lode is north and south.

To tie this Claim to the Public Survey, begin at the Northwest corner, Section 30, Township 34 N., Range 50 E., Mt. Diablo Mer., and bear south, 4400 feet and east, 2300 feet to the northeast corner of this Claim.

The work of location consisted of making the maps as provided in NRS 517.040. Dated February 14 A.D., 1992, and filed in duplicate.

NEWMONT EXPLORATION LIMITED

P.O. Box 669

Carlin, Nevada 89822

By:

Robert W. Schlichting
Its Agent
-Locator-


STATE OF WYOMING)
COUNTY OF FREMONT) SS

Sworn to and acknowledged before me this 27th day of February, 1992, by Robert W. Schlichting as Agent for Newmont Exploration Limited.

Connie A. Tilghman
Notary Public

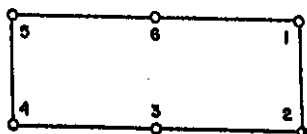
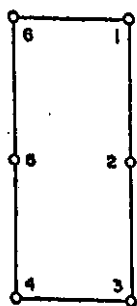
My Commission Expires:

November 30, 1992



BOOK 233 PAGE 461

BOOK 233 PAGE 461
OFFICIAL RECORDS
RECORDED AT THE REQUEST OF
Newmont Exploration Limited
92 APR -8 AM 103
EUREKA COUNTY, NEVADA
M.M. REBALATI, RECORDER
FILE NO. 140613
FEE \$ 25



140614

CERTIFICATE OF LOCATION - NEVADA

THE UNDERSIGNED, hereby certifies that NEWMONT EXPLORATION LIMITED, by its Agent, the undersigned, does hereby locate the COT 82 Lode Mining Claim on this 21st day of January, 1992, situated in the Unknown Mining District, Eureka County, Nevada.

Said Claim is located in the SW (Quarter) Section(s) 30, Township 34 North, Range 50 East, Mt. Diablo Mer., and is more particularly described as follows, to wit:

Beginning at the northeast corner post No. 1,

Thence, <u>750</u> feet in a <u>south</u> direction to Post No. 2, marked -	<u>COT 82 -2</u>
Thence, <u>750</u> feet in a <u>south</u> direction to Post No. 3, marked -	<u>COT 82 -3</u>
Thence, <u>600</u> feet in a <u>west</u> direction to Post No. 4, marked -	<u>COT 82 -4</u>
Thence, <u>750</u> feet in a <u>north</u> direction to Post No. 5, marked -	<u>COT 82 -5</u>
Thence, <u>750</u> feet in a <u>north</u> direction to Post No. 6, marked -	<u>COT 82 -6</u>
Thence, <u>600</u> feet in a <u>east</u> direction to Post No. 1, marked -	<u>COT 82 -1</u>

the point of beginning and all monuments being wood posts

The number of linear feet claimed in length along the course of the vein from the point of discovery is 1490 feet in a north direction and 10 feet in a south direction, together with 300 feet on each side of the center of the vein or lode for the entire length of the claim.

The general course of the vein or lode is north and south.

To tie this Claim to the Public Survey, begin at the Northwest corner, Section , Township 34 N., Range 50 E., Mt. Diablo Mer., and bear south, 2900 feet and east, 2300 feet to the northeast corner of this Claim.

The work of location consisted of making the maps as provided in NRS 517.040. Dated February 14 A.D., 1992, and filed in duplicate.

NEWMONT EXPLORATION LIMITED
P.O. Box 669
Carlin, Nevada 89822

By: Robert W. Schlichting


Its Agent
-Locator-

STATE OF WYOMING)
COUNTY OF FREMONT) SS

Sworn to and acknowledged before me this 27th day of February, 1992, by Robert W. Schlichting as Agent for Newmont Exploration Limited.

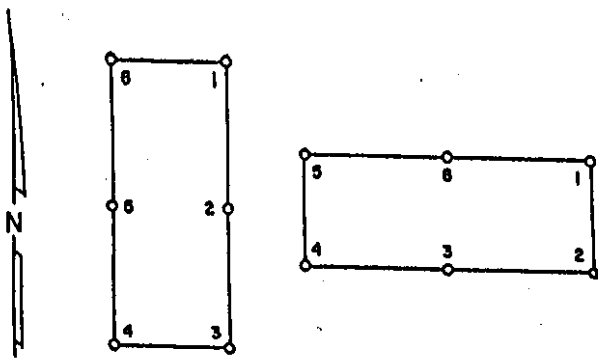
My Commission Expires:

November 30, 1992



Connie A. Tilghman
Notary Public

BOOK 233 PAGE 462
OFFICIAL RECORDS
RECORDED AT THE REQUEST OF
Newmont Exploration
92 APR -8 AM 103
EUREKA COUNTY, NEVADA
MINE REBALANCE RECORDER
FILE NO 140614 FEES 6.25



140615

CERTIFICATE OF LOCATION - NEVADA

THE UNDERSIGNED, hereby certifies that NEWMONT EXPLORATION LIMITED, by its Agent, the undersigned, does hereby locate the COT 83 Lode Mining Claim on this 21st day of January, 1992, situated in the Unknown Mining District, Eureka County, Nevada.

Said Claim is located in the NE(SE)(NW)(SW) (Quarter) Section(s) 31(30)(31)(30), Township 34 North, Range 50 East, Mt. Diablo Mer., and is more particularly described as follows, to wit:

Beginning at the northeast corner post No. 1,

Thence, <u>500</u> feet in a <u>south</u> direction to Post No. 2, marked -	<u>COT 83</u>	<u>-2</u>
Thence, <u>500</u> feet in a <u>south</u> direction to Post No. 3, marked -	<u>COT 83</u>	<u>-3</u>
Thence, <u>600</u> feet in a <u>west</u> direction to Post No. 4, marked -	<u>COT 83</u>	<u>-4</u>
Thence, <u>500</u> feet in a <u>north</u> direction to Post No. 5, marked -	<u>COT 83</u>	<u>-5</u>
Thence, <u>500</u> feet in a <u>north</u> direction to Post No. 6, marked -	<u>COT 83</u>	<u>-6</u>
Thence, <u>600</u> feet in a <u>east</u> direction to Post No. 1, marked -	<u>COT 83</u>	<u>-1</u>

the point of beginning and all monuments being wood posts

The number of linear feet claimed in length along the course of the vein from the point of discovery is 10 feet in a north direction and 990 feet in a south direction, together with 300 feet on each side of the center of the vein or lode for the entire length of the claim.

The general course of the vein or lode is north and south

To tie this Claim to the Public Survey, begin at the Northwest corner, Section 30, Township 34 N., Range 50 E., Mt. Diablo Mer., and bear south, 4400 feet and east, 2900 feet to the northeast corner of this Claim.

The work of location consisted of making the maps as provided in NRS 517.040. Dated February 14 A.D., 1992, and filed in duplicate.

NEWMONT EXPLORATION LIMITED
P.O. Box 669
Carlin, Nevada 89822


By: Robert W. Schlichting
Its Agent
-Locator-

STATE OF WYOMING)
COUNTY OF FREMONT) SS

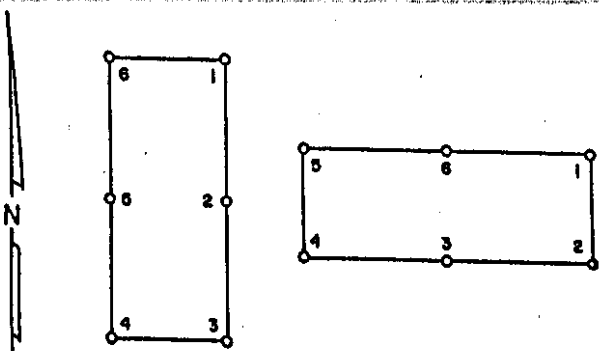
Sworn to and acknowledged before me this 27th day of February, 1992, by Robert W. Schlichting as Agent for Newmont Exploration Limited.

Connie A. Tilghman
Notary Public

My Commission Expires:
November 30, 1992



BOOK 233 PAGE 463
OFFICIAL RECORDS
RECORDED AT THE REQUEST OF
Newmont Explor
92 APR -8 AM 103
EUREKA COUNTY, NEVADA
M.N. REBAL. RECORDER
FILE NO. 140615
FEE \$ 25



140616

CERTIFICATE OF LOCATION - NEVADA

THE UNDERSIGNED, hereby certifies that NEWMONT EXPLORATION LIMITED, by its Agent, the undersigned, does hereby locate the COT 84 Lode Mining Claim on this 21st day of January, 1992, situated in the Unknown Mining District, Eureka County, Nevada.

Said Claim is located in the SE(SW) (Quarter) Section(s) 30(30), Township 34 North, Range 50 East, Mt. Diablo Mer. and is more particularly described as follows, to wit:

Beginning at the northeast corner post No. 1,

Thence, <u>750</u> feet in a <u>south</u> direction to Post No. 2, marked -	<u>COT 84</u>	<u>-2</u>
Thence, <u>750</u> feet in a <u>south</u> direction to Post No. 3, marked -	<u>COT 84</u>	<u>-3</u>
Thence, <u>600</u> feet in a <u>west</u> direction to Post No. 4, marked -	<u>COT 84</u>	<u>-4</u>
Thence, <u>750</u> feet in a <u>north</u> direction to Post No. 5, marked -	<u>COT 84</u>	<u>-5</u>
Thence, <u>750</u> feet in a <u>north</u> direction to Post No. 6, marked -	<u>COT 84</u>	<u>-6</u>
Thence, <u>600</u> feet in a <u>east</u> direction to Post No. 1, marked -	<u>COT 84</u>	<u>-1</u>

the point of beginning and all monuments being wood posts

The number of linear feet claimed in length along the course of the vein from the point of discovery is 1490 feet in a north direction and 10 feet in a south direction, together with 300 feet on each side of the center of the vein or lode for the entire length of the claim.

The general course of the vein or lode is north and south

To tie this Claim to the Public Survey, begin at the Northwest corner, Section 34 N., Range 50 E., Mt. Diablo Mer., and bear south, 2900 feet and east, 2900 feet to the northeast corner of this Claim.

The work of location consisted of making the maps as provided in NRS 517.040. Dated February 14 A.D., 1992, and filed in duplicate.

NEWMONT EXPLORATION LIMITED
P.O. Box 669
Carlin, Nevada 89822

By: Robert W. Schlichting
Its Agent
-Locator-


STATE OF WYOMING)
COUNTY OF FREMONT) SS

Sworn to and acknowledged before me this 27th day of February, 1992, by Robert W. Schlichting as Agent for Newmont Exploration Limited.

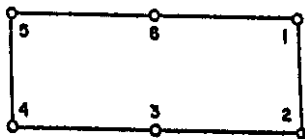
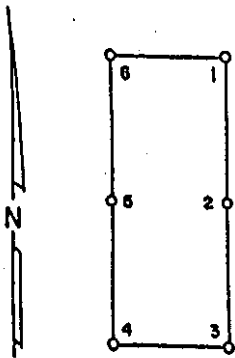
Connie A. Tilghman
Notary Public

My Commission Expires:

November 30, 1992



BOOK 233 PAGE 464
OFFICIAL RECORDS
RECORDED AT THE REQUEST OF
Newmont Exploration
92 APR -8 AM 10:04
EUREKA COUNTY, NEVADA
M.N. REBAL EATL. RECORDER
FILE # 140616
FEE \$ 6.25



140617

CERTIFICATE OF LOCATION - NEVADA

THE UNDERSIGNED, hereby certifies that NEWMONT EXPLORATION LIMITED, by its Agent, the undersigned, does hereby locate the COT 85 Lode Mining Claim on this 21st day of January, 1992, situated in the Unknown Mining District, Eureka County, Nevada.

Said Claim is located in the NE(SE) (Quarter) Section(s) 31(30), Township 34 North, Range 50 East, Mt. Diablo Mer., and is more particularly described as follows, to wit:

Beginning at the northeast corner post No. 1,

Thence, <u>500</u> feet in a <u>south</u> direction to Post No. 2, marked -	COT 85 -2
Thence, <u>500</u> feet in a <u>south</u> direction to Post No. 3, marked -	COT 85 -3
Thence, <u>600</u> feet in a <u>west</u> direction to Post No. 4, marked -	COT 85 -4
Thence, <u>500</u> feet in a <u>north</u> direction to Post No. 5, marked -	COT 85 -5
Thence, <u>500</u> feet in a <u>north</u> direction to Post No. 6, marked -	COT 85 -6
Thence, <u>600</u> feet in a <u>east</u> direction to Post No. 1, marked -	COT 85 -1

the point of beginning and all monuments being wood posts

The number of linear feet claimed in length along the course of the vein from the point of discovery is 10 feet in a north direction and 990 feet in a south direction, together with 300 feet on each side of the center of the vein or lode for the entire length of the claim.

The general course of the vein or lode is north and south

To tie this Claim to the Public Survey, begin at the Northwest corner, Section 30, Township 34 N., Range 50 E., Mt. Diablo Mer., and bear south, 4400 feet and east, 3500 feet to the northeast corner of this Claim.

The work of location consisted of making the maps as provided in NRS 517.040. Dated February 14 A.D., 1992, and filed in duplicate.

NEWMONT EXPLORATION LIMITED
P.O. Box 669
Carlin, Nevada 89822

By: Robert W. Schlichting
Its Agent
-Locator-


STATE OF WYOMING)
COUNTY OF FREMONT) SS

Sworn to and acknowledged before me this 27th day of February, 1992, by Robert W. Schlichting as Agent for Newmont Exploration Limited.

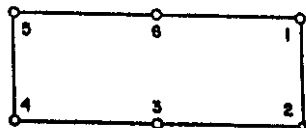
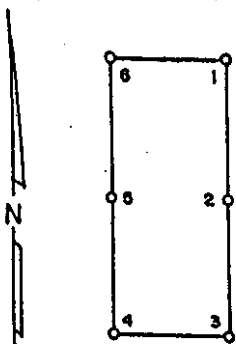
Connie A. Tilghman
Notary Public

My Commission Expires:

November 30, 1992



BOOK 233 PAGE 465
RECORDED AT THE REQUEST OF
Newmont Explor.
92 APR -8, 11:04
EUREKA COUNTY, NEVADA
M.N. REBAL EATL. RECORDER
FILE NO. 140617
FEE \$ 25



140618

CERTIFICATE OF LOCATION - NEVADA

THE UNDERSIGNED, hereby certifies that NEWMONT EXPLORATION LIMITED, by its Agent, the undersigned, does hereby locate the COT 86 Lode Mining Claim on this 21st day of January, 1992, situated in the Unknown Mining District, Eureka County, Nevada.

Said Claim is located in the SE (Quarter) Section(s) 30 Township 34 North, Range 50 East, Mt. Diablo Mer., and is more particularly described as follows, to wit:

Beginning at the northeast corner post No. 1,

Thence, <u>750</u> feet in a <u>south</u> direction to Post No. 2, marked -	<u>COT 86 -2</u>
Thence, <u>750</u> feet in a <u>south</u> direction to Post No. 3, marked -	<u>COT 86 -3</u>
Thence, <u>600</u> feet in a <u>west</u> direction to Post No. 4, marked -	<u>COT 86 -4</u>
Thence, <u>750</u> feet in a <u>north</u> direction to Post No. 5, marked -	<u>COT 86 -5</u>
Thence, <u>750</u> feet in a <u>north</u> direction to Post No. 6, marked -	<u>COT 86 -6</u>
Thence, <u>600</u> feet in a <u>east</u> direction to Post No. 1, marked -	<u>COT 86 -1</u>

the point of beginning and all monuments being wood posts

The number of linear feet claimed in length along the course of the vein from the point of discovery is 1490 feet in a north direction and 10 feet in a south direction, together with 300 feet on each side of the center of the vein or lode for the entire length of the claim.

The general course of the vein or lode is north and south.

To tie this Claim to the Public Survey, begin at the Northwest corner, Section 34 N., Range 50 E., Mt. Diablo Mer., and bear south, 2900 feet and east, 3500 feet to the northeast corner of this Claim.

The work of location consisted of making the maps as provided in NRS 517.040. Dated February 14 A.D., 1992, and filed in duplicate.


NEWMONT EXPLORATION LIMITED
P.O. Box 669
Carlin, Nevada 89822

By: Robert W. Schlichting
Its Agent
-Locator-

STATE OF WYOMING)
COUNTY OF FREMONT) SS

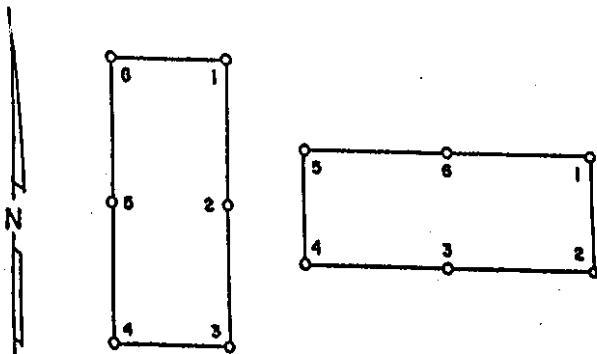
Sworn to and acknowledged before me this 27th day of February, 1992, by Robert W. Schlichting as Agent for Newmont Exploration Limited.

My Commission Expires:
November 30, 1992



Notary Public

BOOK 233 PAGE 466
OFFICIAL RECORDS
RECORDED AT THE REQUEST OF
Newmont Explor
92 APR -8 AM 104
EUREKA COUNTY, NEVADA
M.N. REBAL/ATI, RECORDER
FILE NO. 140618
FEE \$ 6.25



140619

CERTIFICATE OF LOCATION - NEVADA

THE UNDERSIGNED, hereby certifies that NEWMONT EXPLORATION LIMITED, by its Agent, the undersigned, does hereby locate the COT 87 Lode Mining Claim on this 21st day of January, 1992, situated in the Unknown Mining District, Eureka County, Nevada.

Said Claim is located in the NE(SE) (Quarter) Section(s) 31(30), Township 34 North, Range 50 East, Mt. Diablo Mer., and is more particularly described as follows, to wit:

Beginning at the northeast corner post No. 1,

Thence, <u>500</u> feet in a <u>south</u> direction to Post No. 2, marked -	COT 87 -2
Thence, <u>500</u> feet in a <u>south</u> direction to Post No. 3, marked -	COT 87 -3
Thence, <u>600</u> feet in a <u>west</u> direction to Post No. 4, marked -	COT 87 -4
Thence, <u>500</u> feet in a <u>north</u> direction to Post No. 5, marked -	COT 87 -5
Thence, <u>500</u> feet in a <u>north</u> direction to Post No. 6, marked -	COT 87 -6
Thence, <u>600</u> feet in a <u>east</u> direction to Post No. 1, marked -	COT 87 -1

the point of beginning and all monuments being wood posts

The number of linear feet claimed in length along the course of the vein from the point of discovery is 10 feet in a north direction and 990 feet in a south direction, together with 300 feet on each side of the center of the vein or lode for the entire length of the claim.

The general course of the vein or lode is north and south

To tie this Claim to the Public Survey, begin at the Northwest corner, Section 30, Township 34 N., Range 50 E., Mt. Diablo Mer., and bear south, 4400 feet and east, 4100 feet to the northeast corner of this Claim.

The work of location consisted of making the maps as provided in NRS 517.040. Dated February 14 A.D., 1992, and filed in duplicate.

NEWMONT EXPLORATION LIMITED
P.O. Box 669
Carlin, Nevada 89822
By: Robert W. Schlichting
Its Agent
-Locator-


STATE OF WYOMING)
COUNTY OF FREMONT) SS

Sworn to and acknowledged before me this 27th day of February, 1992, by Robert W. Schlichting as Agent for Newmont Exploration Limited.

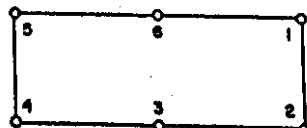
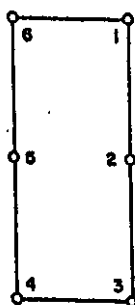
Connie A. Tilghman
Notary Public

My Commission Expires:

November 30, 1992



BOOK 233 PAGE 467
OFFICIAL RECORDS
RECORDED AT THE REQUEST OF
Newmont Exploration
92 APR -8 AM 104
EUREKA COUNTY, NEVADA
M.N. REBAL/ATI. RECORDER
FILE NO. 140619
FEE \$ 6.25



140620

CERTIFICATE OF LOCATION - NEVADA

THE UNDERSIGNED, hereby certifies that NEWMONT EXPLORATION LIMITED, by its Agent, the undersigned, does hereby locate the COT 88 Lode Mining Claim on this 21st day of January, 1992, situated in the Unknown Mining District, Eureka County, Nevada.

Said Claim is located in the SE (Quarter) Section(s) 30 Township 34 North, Range 50 East, Mt. Diablo Mer., and is more particularly described as follows, to wit:

Beginning at the northeast corner post No. 1,

Thence, <u>750</u> feet in a <u>south</u> direction to Post No. 2, marked -	<u>COT 88 -2</u>
Thence, <u>750</u> feet in a <u>south</u> direction to Post No. 3, marked -	<u>COT 88 -3</u>
Thence, <u>600</u> feet in a <u>west</u> direction to Post No. 4, marked -	<u>COT 88 -4</u>
Thence, <u>750</u> feet in a <u>north</u> direction to Post No. 5, marked -	<u>COT 88 -5</u>
Thence, <u>750</u> feet in a <u>north</u> direction to Post No. 6, marked -	<u>COT 88 -6</u>
Thence, <u>600</u> feet in a <u>east</u> direction to Post No. 1, marked -	<u>COT 88 -1</u>

the point of beginning and all monuments being wood posts

The number of linear feet claimed in length along the course of the vein from the point of discovery is 1490 feet in a north direction and 10 feet in a south direction, together with 300 feet on each side of the center of the vein or lode for the entire length of the claim.

The general course of the vein or lode is north and south

To tie this Claim to the Public Survey, begin at the Northwest corner, Section 34 N., Range 50 E., Mt. Diablo Mer., and bear south, 2900 feet and east, 4100 feet to the northeast corner of this Claim.

The work of location consisted of making the maps as provided in NRS 517.040. Dated February 14 A.D., 1992, and filed in duplicate.

NEWMONT EXPLORATION LIMITED


P.O. Box 669

Carlin, Nevada 89822

By: Robert W. SchlichtingIts Agent
-Locator-STATE OF WYOMING)
COUNTY OF FREMONT) SS

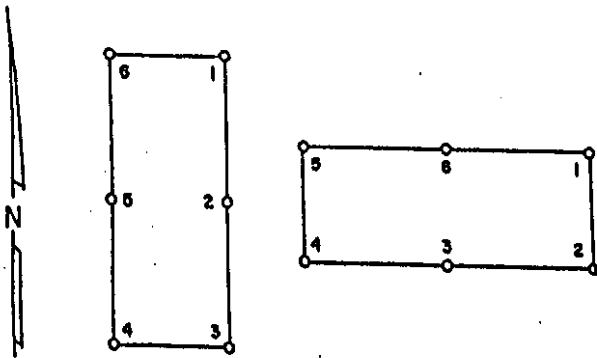
Sworn to and acknowledged before me this 27th day of February, 1992, by Robert W. Schlichting as Agent for Newmont Exploration Limited.

My Commission Expires:

November 30, 1992

Notary Public

BOOK 233 PAGE 468
OFFICIAL RECORDS
RECORDED AT THE REQUEST OF
Newmont Explor
92 APR -8 AM 104
EUREKA COUNTY, NEVADA
M.N. REBALFATI, RECORDER
FILE NO. 140620
FEE \$ 25



140c21

CERTIFICATE OF LOCATION - NEVADA

THE UNDERSIGNED, hereby certifies that NEWMONT EXPLORATION LIMITED, by its Agent, the undersigned, does hereby locate the COT 89 Lode Mining Claim on this 21st day of January, 1992, situated in the Unknown Mining District, Eureka County, Nevada.

Said Claim is located in the NE(SE) (Quarter) Section(s) 31(30), Township 34 North, Range 50 East, Mt. Diablo Mer., and is more particularly described as follows, to wit:

Beginning at the northeast corner post No. 1,

Thence, <u>500</u> feet in a <u>south</u> direction to Post No. 2, marked -	<u>COT 89</u> -2
Thence, <u>500</u> feet in a <u>south</u> direction to Post No. 3, marked -	<u>COT 89</u> -3
Thence, <u>600</u> feet in a <u>west</u> direction to Post No. 4, marked -	<u>COT 89</u> -4
Thence, <u>500</u> feet in a <u>north</u> direction to Post No. 5, marked -	<u>COT 89</u> -5
Thence, <u>500</u> feet in a <u>north</u> direction to Post No. 6, marked -	<u>COT 89</u> -6
Thence, <u>600</u> feet in a <u>east</u> direction to Post No. 1, marked -	<u>COT 89</u> -1

the point of beginning and all monuments being wood posts

The number of linear feet claimed in length along the course of the vein from the point of discovery is 10 feet in a north direction and 990 feet in a south direction, together with 300 feet on each side of the center of the vein or lode for the entire length of the claim.

The general course of the vein or lode is north and south.

To tie this Claim to the Public Survey, begin at the Northwest corner, Section 30, Township 34 N., Range 50 E., Mt. Diablo Mer., and bear south, 4400 feet and east, 4700 feet to the northeast corner of this Claim.

The work of location consisted of making the maps as provided in NRS 517.040. Dated February 14 A.D., 1992, and filed in duplicate.

NEWMONT EXPLORATION LIMITED
P.O. Box 669
Carlin, Nevada 89822


By: Robert W. Schlichting
Its Agent
-Locator-

STATE OF WYOMING)
COUNTY OF FREMONT) SS

Sworn to and acknowledged before me this 27th day of February, 1992, by Robert W. Schlichting as Agent for Newmont Exploration Limited.

My Commission Expires:

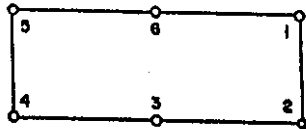
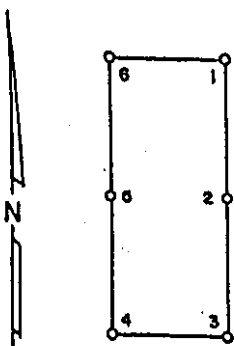
November 30, 1992



Notary Public

140c21

BOOK 233 PAGE 469
RECORDED AT THE REQUEST OF
Newmont Exploration
92 APR -8 AM 104
EUREKA COUNTY, NEVADA
M.N. REBALANCE RECORDER
FILE NO. 625



140622

CERTIFICATE OF LOCATION - NEVADA

THE UNDERSIGNED, hereby certifies that NEWMONT EXPLORATION LIMITED, by its Agent, the undersigned, does hereby locate the COT 90 Lode Mining Claim on this 21 st day of January, 1992, situated in the Unknown Mining District, Eureka County, Nevada.

Said Claim is located in the SE (Quarter) Section(s) 30, Township 34 North, Range 50 East, Mt. Diablo Mer., and is more particularly described as follows, to wit:

Beginning at the northeast corner post No. 1,

Thence, <u>750</u> feet in a <u>south</u> direction to Post No. 2, marked -	<u>COT 90 -2</u>
Thence, <u>750</u> feet in a <u>south</u> direction to Post No. 3, marked -	<u>COT 90 -3</u>
Thence, <u>600</u> feet in a <u>west</u> direction to Post No. 4, marked -	<u>COT 90 -4</u>
Thence, <u>750</u> feet in a <u>north</u> direction to Post No. 5, marked -	<u>COT 90 -5</u>
Thence, <u>750</u> feet in a <u>north</u> direction to Post No. 6, marked -	<u>COT 90 -6</u>
Thence, <u>600</u> feet in a <u>east</u> direction to Post No. 1, marked -	<u>COT 90 -1</u>

the point of beginning and all monuments being wood posts

The number of linear feet claimed in length along the course of the vein from the point of discovery is 1490 feet in a north direction and 10 feet in a south direction, together with 300 feet on each side of the center of the vein or lode for the entire length of the claim.

The general course of the vein or lode is north and south.

To tie this Claim to the Public Survey, begin at the Northwest corner, Section , Township 34 N., Range 50 E., Mt. Diablo Mer., and bear south, 2900 feet and east, 4700 feet to the northeast corner of this Claim.

The work of location consisted of making the maps as provided in NRS 517.040. Dated February 14 A.D., 1992, and filed in duplicate.


NEWMONT EXPLORATION LIMITED
P.O. Box 669
Carlin, Nevada 89822

By: Robert W. Schlichting
Its Agent
-Locator-

STATE OF WYOMING)
COUNTY OF FREMONT) SS

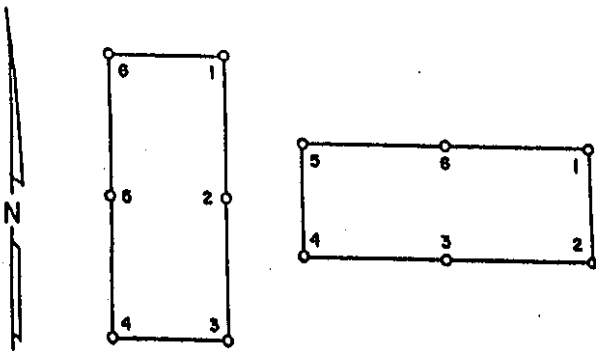
Sworn to and acknowledged before me this 27th day of February, 1992, by Robert W. Schlichting as Agent for Newmont Exploration Limited.

Connie A. Tilghman
Notary Public



My Commission Expires:
November 30, 1992

BOOK 233 PAGE 470
OFFICIAL RECORDS
RECORDED AT THE REQUEST OF
Newmont Explor
92 APR -8 AM 104
EUREKA COUNTY, NEVADA
M.N. REBAL EATL, RECORDER
FILE NO. 140622
FEE \$ 25



140c23

CERTIFICATE OF LOCATION - NEVADA

THE UNDERSIGNED, hereby certifies that NEWMONT EXPLORATION LIMITED, by its Agent, the undersigned, does hereby locate the COT 91 Lode Mining Claim on this 21st day of January, 1992, situated in the Unknown Mining District, Eureka County, Nevada.

Said Claim is located in the NE(SE)(NW)(SW) (Quarter) Section(s) 31(30)(32) (29) Township 34 North, Range 50 East, Mt. Diablo Mer., and is more particularly described as follows, to wit:

Beginning at the northeast corner post No. 1,

Thence, <u>500</u> feet in a <u>south</u> direction to Post No. 2, marked - <u>COT 91</u> -2
Thence, <u>500</u> feet in a <u>south</u> direction to Post No. 3, marked - <u>COT 91</u> -3
Thence, <u>600</u> feet in a <u>west</u> direction to Post No. 4, marked - <u>COT 91</u> -4
Thence, <u>500</u> feet in a <u>north</u> direction to Post No. 5, marked - <u>COT 91</u> -5
Thence, <u>500</u> feet in a <u>north</u> direction to Post No. 6, marked - <u>COT 91</u> -6
Thence, <u>600</u> feet in a <u>east</u> direction to Post No. 1, marked - <u>COT 91</u> -1

the point of beginning and all monuments being wood posts

The number of linear feet claimed in length along the course of the vein from the point of discovery is 10 feet in a north direction and 990 feet in a south direction, together with 300 feet on each side of the center of the vein or lode for the entire length of the claim.

The general course of the vein or lode is north and south.

To tie this Claim to the Public Survey, begin at the Northwest corner, Section 30, Township 34 N., Range 50 E., Mt. Diablo Mer., and bear south, 4400 feet and east, 5300 feet to the northeast corner of this Claim.

The work of location consisted of making the maps as provided in NRS 517.040. Dated February 14 A.D., 1992, and filed in duplicate.

NEWMONT EXPLORATION LIMITED
P.O. Box 669
Carlin, Nevada 89822
By: Robert W. Schlichting
Its Agent
-Locator-


STATE OF WYOMING)
COUNTY OF FREMONT) SS

Sworn to and acknowledged before me this 27th day of February 1992, by Robert W. Schlichting as Agent for Newmont Exploration Limited.

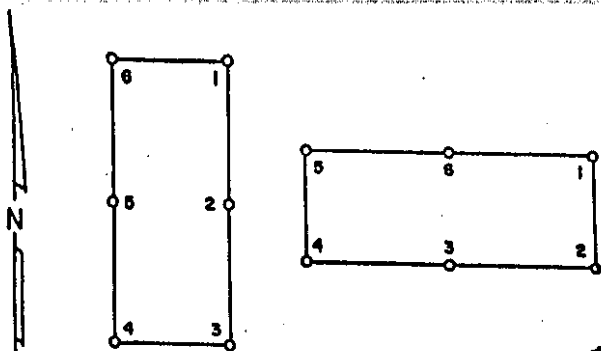
Connie A. Tilghman
Notary Public

My Commission Expires:

November 30, 1992



BOOK 233
PAGE 471
OFFICIAL RECORDS
RECORDED AT THE REQUEST OF
Newmont Explor.
92 APR -8 AM 104
EUREKA COUNTY, NEVADA
M.N. REBALEATI, RECORDER
FILE NO. 140c23
FEE \$2.55



140624

CERTIFICATE OF LOCATION - NEVADA

THE UNDERSIGNED, hereby certifies that NEWMONT EXPLORATION LIMITED, by its Agent, the undersigned, does hereby locate the COT 92 Lode Mining Claim on this 21st day of January, 1992, situated in the Unknown Mining District, Eureka County, Nevada.

Said Claim is located in the SE(SW) (Quarter) Section(s) 30(29), Township 34 North, Range 50 East, Mt. Diablo Mer., and is more particularly described as follows, to wit:

Beginning at the northeast corner post No. 1,

Thence, <u>750</u> feet in a <u>south</u> direction to Post No. 2, marked -	<u>COT 92</u>	<u>-2</u>
Thence, <u>750</u> feet in a <u>south</u> direction to Post No. 3, marked -	<u>COT 92</u>	<u>-3</u>
Thence, <u>600</u> feet in a <u>west</u> direction to Post No. 4, marked -	<u>COT 92</u>	<u>-4</u>
Thence, <u>750</u> feet in a <u>north</u> direction to Post No. 5, marked -	<u>COT 92</u>	<u>-5</u>
Thence, <u>750</u> feet in a <u>north</u> direction to Post No. 6, marked -	<u>COT 92</u>	<u>-6</u>
Thence, <u>600</u> feet in a <u>east</u> direction to Post No. 1, marked -	<u>COT 92</u>	<u>-1</u>

the point of beginning and all monuments being wood posts

The number of linear feet claimed in length along the course of the vein from the point of discovery is 1490 feet in a north direction and 10 feet in a south direction, together with 300 feet on each side of the center of the vein or lode for the entire length of the claim.

The general course of the vein or lode is north and south.

To tie this Claim to the Public Survey, begin at the Northwest corner, Section , Township 34 N., Range 50 E., Mt. Diablo Mer., and bear south, 2900 feet and east, 5300 feet to the northeast corner of this Claim.

The work of location consisted of making the maps as provided in NRS 517.040. Dated February 14 A.D., 1992, and filed in duplicate.

NEWMONT EXPLORATION LIMITED
P.O. Box 669
Carlin, Nevada 89822

By: Robert W. Schlichting

Its Agent
-Locator-


STATE OF WYOMING)
COUNTY OF FREMONT) SS

Sworn to and acknowledged before me this 27th day of February, 1992, by Robert W. Schlichting as Agent for Newmont Exploration Limited.

Connie A. Tilghman
Notary Public

My Commission Expires:

November 30, 1992



BOOK 233 PAGE 472
OFFICIAL RECORDS
RECORDED AT THE REQUEST OF
Newmont Explor
92 APR 28 AM 104
EUREKA COUNTY, NEVADA
FILE NO. 140624
FEE \$ 25