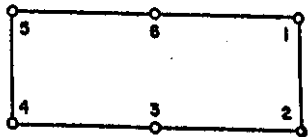
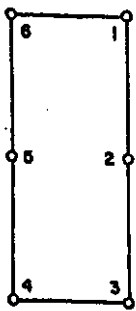


N



140598

CERTIFICATE OF LOCATION - NEVADA

THE UNDERSIGNED, hereby certifies that NEWMONT EXPLORATION LIMITED, by its Agent, the undersigned, does hereby locate the COT 66 Lode Mining Claim on this 21st day of January, 1992, situated in the Unknown Mining District, Eureka County, Nevada.

Said Claim is located in the NE(NW)(SE)(SW) (Quarter) Section(s) 30(30)(19)(19), Township 34 North, Range 50 East, Mt. Diablo Mer., and is more particularly described as follows, to wit:

Beginning at the northeast corner post No. 1,
Thence, 750 feet in a south direction to Post No. 2, marked - COT 66 -2
Thence, 750 feet in a south direction to Post No. 3, marked - COT 66 -3
Thence, 600 feet in a west direction to Post No. 4, marked - COT 66 -4
Thence, 750 feet in a north direction to Post No. 5, marked - COT 66 -5
Thence, 750 feet in a north direction to Post No. 6, marked - COT 66 -6
Thence, 600 feet in a east direction to Post No. 1, marked - COT 66 -1

the point of beginning and all monuments being wood posts

The number of linear feet claimed in length along the course of the vein from the point of discovery is 1490 feet in a north direction and 10 feet in a south direction, together with 300 feet on each side of the center of the vein or lode for the entire length of the claim.

The general course of the vein or lode is north and south

To tie this Claim to the Public Survey, begin at the Northwest corner, Section 30, Township 34 N., Range 50 E., Mt. Diablo Mer., and bear north, 100 feet and east, 2900 feet to the northeast corner of this Claim.

The work of location consisted of making the maps as provided in NRS 517.040. Dated February 14 A.D., 1992, and filed in duplicate.


NEWMONT EXPLORATION LIMITED
P.O. Box 669
Carlin, Nevada 89822
By: Robert W. Schlichting
Its Agent
-Locator-

STATE OF WYOMING)
COUNTY OF FREMONT) SS

Sworn to and acknowledged before me this 27th day of February, 1992, by Robert W. Schlichting as Agent for Newmont Exploration Limited.

Connie A. Tilghman
Notary Public

My Commission Expires:
November 30, 1992



BOOK 233 PAGE 446
OFFICIAL RECORDS
RECORDED AT THE REQUEST OF
Newmont Explor
92 APR -8 AM 10:00
EUREKA COUNTY, NEVADA
FILE NO. REBAL/ATI, RECORDER
FEE \$25
140598