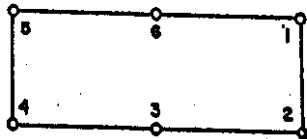
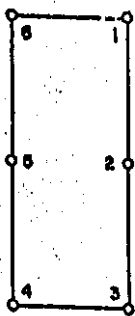


N



140753

CERTIFICATE OF LOCATION - NEVADA

THE UNDERSIGNED, hereby certifies that NEWMONT EXPLORATION LIMITED, by its Agent, the undersigned, does hereby locate the WOL 216 Lode Mining Claim on this 14th day of February, 1992, situated in the Unknown Mining District, Eureka County, Nevada.

Said Claim is located in the NE(NW) (Quarter) Section(s) 30(29), Township 35 North, Range 52 East, Mt. Diablo Mer., and is more particularly described as follows, to wit:

Beginning at the northeast corner post No. 1,

Thence, <u>600</u> feet in a <u>south</u> direction to Post No. 2, marked - <u>WOL 216 -2</u>
Thence, <u>750</u> feet in a <u>west</u> direction to Post No. 3, marked - <u>WOL 216 -3</u>
Thence, <u>750</u> feet in a <u>west</u> direction to Post No. 4, marked - <u>WOL 216 -4</u>
Thence, <u>600</u> feet in a <u>north</u> direction to Post No. 5, marked - <u>WOL 216 -5</u>
Thence, <u>750</u> feet in a <u>east</u> direction to Post No. 6, marked - <u>WOL 216 -6</u>
Thence, <u>750</u> feet in a <u>east</u> direction to Post No. 1, marked - <u>WOL 216 -1</u>

the point of beginning and all monuments being wood posts

The number of linear feet claimed in length along the course of the vein from the point of discovery is 1490 feet in an east direction and 10 feet in a west direction, together with 300 feet on each side of the center of the vein or lode for the entire length of the claim.

The general course of the vein or lode is east and west

To tie this Claim to the Public Survey, begin at the Northwest corner, Section 19, Township 35 N., Range 52 E., Mt. Diablo Mer., and bear south, 5800 feet and east, 5150 feet to the northeast corner of this Claim.

The work of location consisted of making the maps as provided in NRS 517.040. Dated March 3 A.D., 1992, and filed in duplicate.

NEWMONT EXPLORATION LIMITED  
P.O. Box 669  
Carlin, Nevada 89822


By: Robert W. Schlichting  
Its Agent  
-Locator-

STATE OF WYOMING )  
COUNTY OF FREMONT ) SS

Sworn to and acknowledged before me this 14th day of March, 1992, by Robert W. Schlichting as Agent for Newmont Exploration Limited.

Connie A. Tilghman  
Notary Public

My Commission Expires:  
November 30, 1992



BOOK 234 PAGE 192  
OFFICIAL RECORDS  
RECORDED AT THE REQUEST OF  
Newmont Exploration  
'92 APR 29 12:57

EUREKA COUNTY, NEVADA  
M.N. REBALEATI, RECORDER  
FILE NO. 140753 FEES \$ 6.25

BOOK 234 PAGE 192