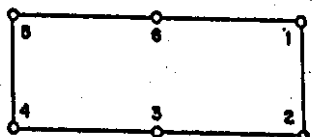
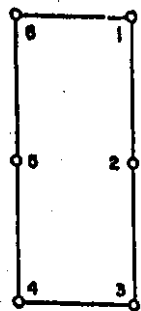


N



140764

CERTIFICATE OF LOCATION - NEVADA

THE UNDERSIGNED, hereby certifies that NEWMONT EXPLORATION LIMITED, by its Agent, the undersigned, does hereby locate the WOL 227 Lode Mining Claim on this 14th day of February, 1992, situated in the Unknown Mining District, Eureka County, Nevada.

Said Claim is located in the SE(SW) (Quarter) Section(s) 30(30), Township 35 North, Range 52 East, Mt. Diablo Mer., and is more particularly described as follows, to wit:

Beginning at the northeast corner post No. 1,

- Thence, 600 feet in a south direction to Post No. 2, marked - WOL 227 -2
- Thence, 750 feet in a west direction to Post No. 3, marked - WOL 227 -3
- Thence, 750 feet in a west direction to Post No. 4, marked - WOL 227 -4
- Thence, 600 feet in a north direction to Post No. 5, marked - WOL 227 -5
- Thence, 750 feet in a east direction to Post No. 6, marked - WOL 227 -6
- Thence, 750 feet in a east direction to Post No. 1, marked - WOL 227 -1

the point of beginning and all monuments being wood posts

The number of linear feet claimed in length along the course of the vein from the point of discovery is 10 feet in an east direction and 1490 feet in a west direction, together with 300 feet on each side of the center of the vein or lode for the entire length of the claim.

The general course of the vein or lode is east and west.

To tie this Claim to the Public Survey, begin at the Northwest corner, Section 19, Township 35 N., Range 52 E., Mt. Diablo Mer., and bear south, 9400 feet and east, 3650 feet to the northeast corner of this Claim.

The work of location consisted of making the maps as provided in NRS 517.040. Dated March 3 A.D., 1992, and filed in duplicate.

NEWMONT EXPLORATION LIMITED  
P.O. Box 669  
Carlin, Nevada 89822


By: Robert W. Schlichting  
Its Agent  
-Locator-

STATE OF WYOMING )  
COUNTY OF FREMONT ) SS

Sworn to and acknowledged before me this 11th day of March, 1992, by Robert W. Schlichting as Agent for Newmont Exploration Limited.

Connie A. Tilghman  
Notary Public

My Commission Expires:  
November 30, 1992



BOOK 234 PAGE 203  
OFFICIAL RECORDS  
RECORDED AT THE REQUEST OF  
Newmont Exploration  
92 APR 29 PM 59

EUREKA COUNTY, NEVADA  
M.N. REBALEATI, RECORDER  
FILE NO. FEE \$ 6.25

140764

BOOK 234 PAGE 203