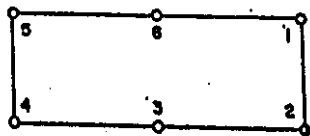
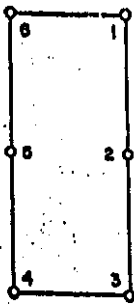


140779



CERTIFICATE OF LOCATION - NEVADA

THE UNDERSIGNED, hereby certifies that NEWMONT EXPLORATION LIMITED, by its Agent, the undersigned, does hereby locate the WOL 281 Lode Mining Claim on this 19th day of February, 1992, situated in the Unknown Mining District, Elko & Eureka Counties, Nevada.

Said Claim is located in the NW(SW) (Quarter) Section(s) 20(20) Township 35 North, Range 52 East, Mt. Diablo Mer. and is more particularly described as follows, to wit:

Beginning at the northeast corner post No. 1,

Thence, <u>750</u> feet in a <u>south</u> direction to Post No. 2, marked - <u>WOL 282</u> -2
Thence, <u>750</u> feet in a <u>south</u> direction to Post No. 3, marked - <u>WOL 282</u> -3
Thence, <u>600</u> feet in a <u>west</u> direction to Post No. 4, marked - <u>WOL 282</u> -4
Thence, <u>750</u> feet in a <u>north</u> direction to Post No. 5, marked - <u>WOL 282</u> -5
Thence, <u>750</u> feet in a <u>north</u> direction to Post No. 6, marked - <u>WOL 282</u> -6
Thence, <u>600</u> feet in a <u>east</u> direction to Post No. 1, marked - <u>WOL 282</u> -1

the point of beginning and all monuments being wood posts

The number of linear feet claimed in length along the course of the vein from the point of discovery is 10 feet in a north direction and 1490 feet in a south direction, together with 300 feet on each side of the center of the vein or lode for the entire length of the claim.

The general course of the vein or lode is north and south.

To tie this Claim to the Public Survey, begin at the Southeast corner, Section 20, Township 35 N., Range 52 E., Mt. Diablo Mer., and bear north, 1400 feet and west, 4100 feet to the northeast corner of this Claim.

The work of location consisted of making the maps as provided in NRS 517.040. Dated March 3 A.D., 1992, and filed in duplicate.

NEWMONT EXPLORATION LIMITED

P.O. Box 669

Carlin, Nevada 89822

By: Robert W. Schlichting

Its Agent
-Locator-


STATE OF WYOMING)
COUNTY OF FREMONT) SS

Sworn to and acknowledged before me this 10th day of March, 1992, by Robert W. Schlichting as Agent for Newmont Exploration Limited.

Connie A. Tilghman

My Commission Expires:

November 30, 1992



Notary Public
BOOK 234 PAGE 218
OFFICIAL RECORDS
RECORDED AT THE REQUEST OF
Newmont Exploration
'92 APR 29 P1:00

EUREKA COUNTY, NEVADA
M.N. REBALEATI, RECORDER
FILE NO. FEE \$ 6.25

140779

BOOK 234 PAGE 218