

BOOK 234 PAGE 386  
OFFICIAL RECORDS  
RECORDED AT THE REQUEST OF  
*Pathfinder Exploration*  
92 MAY 20 AM 1:30  
EUREKA COUNTY, NEVADA  
M.N. REBALCATTI, RECORDER  
FILE NO. 140826  
FEE \$ 2.50

140826

CERTIFICATE OF LOCATION

KNOW ALL MEN BY THESE PRESENTS, that PATHFINDER EXPLORATION CORPORATION, having an office and place of business at 255 Glendale Avenue, Suite 26, Sparks, Nevada 89431, has located the

lode mining claim this 16th day of April, 1992, under and by virtue of the mining laws and regulations of the United States and the State of Nevada.

The number of linear feet claimed in length along the course of the vein from the point of discovery is 10 feet in a east direction and 1490 feet in a west direction, together with 300 feet on each side of the center of the vein or lode for the entire length of the claim.

To locate this claim begin at BM 5636, dated 1937, inscribed GMM 7, and located within the SW1/4 Section 28, T.26 N., R.50 E., Mt. Diablo Meridian and bear south 15100 feet and east 3290 feet, to the northeast corner of this claim.

The general course of strike of the vein or lode as near as may be determined is east and west.

The claim is located in the: NE 1/4 Section     , Twp. 25 north, Range 50 East.  
SE 1/4 Section 9, Twp. 25 north, Range 50 East.  
NW 1/4 section     , Twp.     , Range 50 East.  
SW 1/4 Section     , Twp.     , Range 50 East.  
Mt. Diablo Meridian, Unknown Mining District, Eureka County, Nevada.

The location work consisted of making a mining claim map as provided in Nevada Revised Statutes 517.040. Two copies of the map are filed in the records of Eureka County, Nevada.

The location monument, corners and side centers are wood posts, set one foot in the ground or mound of stones. The location and markings on each corner or side center are more particularly described as follows:

Beginning at the northeast corner post No. 1,

Thence, <u>600</u> feet <u>south</u>	to Post No. 2, the <u>Southeast Corner</u>	<u>BW</u>	<u>1</u>	<u>- 2</u>
Thence, <u>750</u> feet <u>west</u>	to Post No. 3, the <u>South End Center</u>	<u>BW</u>	<u>1</u>	<u>- 3</u>
Thence, <u>750</u> feet <u>west</u>	to Post No. 4, the <u>Southwest Corner</u>	<u>BW</u>	<u>1</u>	<u>- 4</u>
Thence, <u>600</u> feet <u>north</u>	to Post No. 5, the <u>Northwest Corner</u>	<u>BW</u>	<u>1</u>	<u>- 5</u>
Thence, <u>750</u> feet <u>east</u>	to Post No. 6, the <u>North End Center</u>	<u>BW</u>	<u>1</u>	<u>- 6</u>
Thence, <u>750</u> feet <u>east</u>	to Post No. 1, the <u>Northeast Corner</u>	<u>BW</u>	<u>1</u>	<u>- 1</u>

the point of beginning.

The monumentation and marking of the corners was completed by the 30th day of April, 1992.

By: Robert W. Schlichting  
Agent - Robert W. Schlichting


STATE OF WYOMING)

SS

COUNTY OF FREMONT)

Subscribed, sworn to and acknowledged before me this 7th day of May, 1992, by Robert W. Schlichting.

My Commission Expires: Nov 30, 1992



BOOK 234 PAGE 387  
OFFICIAL RECORDS  
RECORDED AT THE REQUEST OF  
*Pathfinder Exploration*  
92 MAY 20 AM 1:30  
Corp.  
EUREKA COUNTY, NEVADA  
M.N. REBAL EATL. RECORDER  
FILE NO. 140827  
FEE \$125

140827

CERTIFICATE OF LOCATION

KNOW ALL MEN BY THESE PRESENTS, that PATHFINDER EXPLORATION CORPORATION, having an office and place of business at 255 Glendale Avenue, Suite 26, Sparks, Nevada 89431, has located the

lode mining claim this BW 2 16th day of April, 1992, under and by virtue of the mining laws and regulations of the United States and the State of Nevada.

The number of linear feet claimed in length along the course of the vein from the point of discovery is 1490 feet in a east direction and 10 feet in a west direction, together with 300 feet on each side of the center of the vein or lode for the entire length of the claim.

To locate this claim begin at BM 5636, dated 1937, inscribed GMM 7, and located within the SW1/4 Section 28, T.26 N., R.50 E., Mt. Diablo Meridian and bear south 15100 feet and east 4790 feet, to the northeast corner of this claim.

The general course of strike of the vein or lode as near as may be determined is east and west.

The claim is located in the: NE 1/4 Section     , Twp. 25 North, Range 50 East.  
SE 1/4 Section     , Twp. 25 North, Range 50 East.  
NW 1/4 section 10, Twp. 25 north, Range 50 East.  
SW 1/4 Section 10, Twp. 25 North, Range 50 East.  
Mt. Diablo Meridian, Unknown Mining District, Eureka County, Nevada.

The location work consisted of making a mining claim map as provided in Nevada Revised Statutes 517.040. Two copies of the map are filed in the records of Eureka County, Nevada.

The location monument, corners and side centers are wood posts, set one foot in the ground or mound of stones. The location and markings on each corner or side center are more particularly described as follows:

Beginning at the northeast corner post No. 1,

Thence, <u>600</u> feet <u>south</u>	to Post No. 2, the <u>Southeast Corner</u>	<u>BW</u>	<u>2</u>	<u>- 2</u>
Thence, <u>750</u> feet <u>west</u>	to Post No. 3, the <u>South End Center</u>	<u>BW</u>	<u>2</u>	<u>- 3</u>
Thence, <u>750</u> feet <u>west</u>	to Post No. 4, the <u>Southwest Corner</u>	<u>BW</u>	<u>2</u>	<u>- 4</u>
Thence, <u>600</u> feet <u>north</u>	to Post No. 5, the <u>Northwest Corner</u>	<u>BW</u>	<u>2</u>	<u>- 5</u>
Thence, <u>750</u> feet <u>east</u>	to Post No. 6, the <u>North End Center</u>	<u>BW</u>	<u>2</u>	<u>- 6</u>
Thence, <u>750</u> feet <u>east</u>	to Post No. 1, the <u>Northeast Corner</u>	<u>BW</u>	<u>2</u>	<u>- 1</u>

the point of beginning.

The monumentation and marking of the corners was completed by the 30th day of April, 1992.

By: Robert W. Schlichting  
Agent - Robert W. Schlichting


STATE OF WYOMING)

SS

COUNTY OF FREMONT)

Subscribed, sworn to and acknowledged before me this 7th day of May, 1992, by Robert W. Schlichting.

My Commission Expires: Nov 30, 1992



BOOK 234 PAGE 388  
OFFICIAL RECORDS  
RECORDED AT THE REQUEST OF  
*Pathfinder Exploration Corp.*  
92 MAY 20 AM 1:30  
EUREKA COUNTY, NEVADA  
M.N. REBALCANT. RECORDER  
FILE NO. 140828  
FEE \$ 25

140828

CERTIFICATE OF LOCATION

KNOW ALL MEN BY THESE PRESENTS, that PATHFINDER EXPLORATION CORPORATION, having an office and place of business at 255 Glendale Avenue, Suite 26, Sparks, Nevada 89431, has located the

lode mining claim this 16th day of April, 1992, under and by virtue of the mining laws and regulations of the United States and the State of Nevada.

The number of linear feet claimed in length along the course of the vein from the point of discovery is 10 feet in a east direction and 1490 feet in a west direction, together with 300 feet on each side of the center of the vein or lode for the entire length of the claim.

To locate this claim begin at BM 5636, dated 1937, inscribed GMM 7, and located within the SW1/4 Section 28, T.26 N., R.50 E., Mt. Diablo Meridian and bear south 14500 feet and east 3290 feet, to the northeast corner of this claim.

The general course of strike of the vein or lode as near as may be determined is east and west.

The claim is located in the: NE 1/4 Section 9, Twp. 25 north, Range 50 East.  
SE 1/4 Section 9, Twp. 25 north, Range 50 East.  
NW 1/4 section     , Twp.     , Range 50 East.  
SW 1/4 Section     , Twp.     , Range 50 East.

Mt. Diablo Meridian, Unknown Mining District, Eureka County, Nevada.

The location work consisted of making a mining claim map as provided in Nevada Revised Statutes 517.040. Two copies of the map are filed in the records of Eureka County, Nevada.

The location monument, corners and side centers are wood posts, set one foot in the ground or mound of stones. The location and markings on each corner or side center are more particularly described as follows:

Beginning at the northeast corner post No. 1,

Thence, <u>600</u> feet <u>south</u>	to Post No. 2, the <u>Southeast Corner</u>	BW	3	- 2
Thence, <u>750</u> feet <u>west</u>	to Post No. 3, the <u>South End Center</u>	BW	3	- 3
Thence, <u>750</u> feet <u>west</u>	to Post No. 4, the <u>Southwest Corner</u>	BW	3	- 4
Thence, <u>600</u> feet <u>north</u>	to Post No. 5, the <u>Northwest Corner</u>	BW	3	- 5
Thence, <u>750</u> feet <u>east</u>	to Post No. 6, the <u>North End Center</u>	BW	3	- 6
Thence, <u>750</u> feet <u>east</u>	to Post No. 1, the <u>Northeast Corner</u>	BW	3	- 1

the point of beginning.

The monumentation and marking of the corners was completed by the 30th day of April, 1992.

By: Robert W. Schlichting  
Agent - Robert W. Schlichting

STATE OF WYOMING)


SS

COUNTY OF FREMONT)

Subscribed, sworn to and acknowledged before me this 7th day of May, 1992, by Robert W. Schlichting.

Connie A. Tilghman  
Notary Public

My Commission Expires: Nov 30, 1992



140829

EUREKA COUNTY, NEVADA  
M.M. REBALEATI, RECORDER  
FILE NO. 6-25

92 MAY 20 AM 1:30

BOOK 234 PAGE 389  
OFFICIAL RECORDS  
RECORDED AT THE REQUEST OF  
Pathfinder Explorer.

140829

## CERTIFICATE OF LOCATION

KNOW ALL MEN BY THESE PRESENTS, that PATHFINDER EXPLORATION CORPORATION, having an office and place of business at 255 Glendale Avenue, Suite 26, Sparks, Nevada 89431, has located the

lode mining claim this 16th day of April, 1992, under and by virtue of the mining laws and regulations of the United States and the State of Nevada.

The number of linear feet claimed in length along the course of the vein from the point of discovery is 1490 feet in a east direction and 10 feet in a west direction, together with 300 feet on each side of the center of the vein or lode for the entire length of the claim.

To locate this claim begin at BM 5636, dated 1937, inscribed GWM 7, and located within the SW1/4 Section 28, T.26 N., R.50 E., Mt. Diablo Meridian and bear south 14500 feet and east 4790 feet, to the northeast corner of this claim.

The general course of strike of the vein or lode as near as may be determined is east and west.

The claim is located in the: NE 1/4 Section 9, Twp. 25 North, Range 50 East.  
SE 1/4 Section 9, Twp. 25 North, Range 50 East.  
NW 1/4 section 10, Twp. 25 north, Range 50 East.  
SW 1/4 Section 10, Twp. 25 North, Range 50 East.  
Mt. Diablo Meridian, Unknown Mining District, Eureka County, Nevada.

The location work consisted of making a mining claim map as provided in Nevada Revised Statutes 517.040. Two copies of the map are filed in the records of Eureka County, Nevada.

The location monument, corners and side centers are wood posts, set one foot in the ground or mound of stones. The location and markings on each corner or side center are more particularly described as follows:

Beginning at the northeast corner post No. 1,

Thence, <u>600</u> feet <u>south</u>	to Post No. 2, the <u>Southeast Corner</u>	BW	4	- 2
Thence, <u>750</u> feet <u>west</u>	to Post No. 3, the <u>South End Center</u>	BW	4	- 3
Thence, <u>750</u> feet <u>west</u>	to Post No. 4, the <u>Southwest Corner</u>	BW	4	- 4
Thence, <u>600</u> feet <u>north</u>	to Post No. 5, the <u>Northwest Corner</u>	BW	4	- 5
Thence, <u>750</u> feet <u>east</u>	to Post No. 6, the <u>North End Center</u>	BW	4	- 6
Thence, <u>750</u> feet <u>east</u>	to Post No. 1, the <u>Northeast Corner</u>	BW	4	- 1

the point of beginning.

The monumentation and marking of the corners was completed by the 30th day of April, 1992.

By: Robert W. Schlichting  
Agent - Robert W. Schlichting

STATE OF WYOMING)


SS

COUNTY OF FREMONT)

Subscribed, sworn to and acknowledged before me this 7th day of May, 1992, by Robert W. Schlichting.

Connie A. Tilghman  
Notary Public

My Commission Expires: Nov 30, 1992



BOOK 234 PAGE 389

140830

CERTIFICATE OF LOCATION

KNOW ALL MEN BY THESE PRESENTS, that PATHFINDER EXPLORATION CORPORATION, having an office and place of business at 255 Glendale Avenue, Suite 26, Sparks, Nevada 89431, has located the

lode mining claim this BW 5 16th day of April, 1992, under and by virtue of the mining laws and regulations of the United States and the State of Nevada.

The number of linear feet claimed in length along the course of the vein from the point of discovery is 10 feet in a east direction and 1490 feet in a west direction, together with 300 feet on each side of the center of the vein or lode for the entire length of the claim.

To locate this claim begin at BM 5636, dated 1937, inscribed GWM 7, and located within the SW1/4 Section 28, T.26 N., R.50 E., Mt. Diablo Meridian and bear south 13900 feet and east 3290 feet, to the northeast corner of this claim.

The general course of strike of the vein or lode as near as may be determined is east and west.

The claim is located in the: NE 1/4 Section 9, Twp. 25 north, Range 50 East.  
SE 1/4 Section     , Twp. 25 north, Range 50 East.  
NW 1/4 section     , Twp.     , Range 50 East.  
SW 1/4 Section     , Twp.     , Range 50 East.

Mt. Diablo Meridian, Unknown Mining District, Eureka County, Nevada.

The location work consisted of making a mining claim map as provided in Nevada Revised Statutes 517.040. Two copies of the map are filed in the records of Eureka County, Nevada.

The location monument, corners and side centers are wood posts, set one foot in the ground or mound of stones. The location and markings on each corner or side center are more particularly described as follows:

Beginning at the northeast corner post No. 1,

Thence, <u>600</u> feet <u>south</u>	to Post No. 2, the <u>Southeast Corner</u>	<u>BW</u>	<u>5</u>	<u>- 2</u>
Thence, <u>750</u> feet <u>west</u>	to Post No. 3, the <u>South End Center</u>	<u>BW</u>	<u>5</u>	<u>- 3</u>
Thence, <u>750</u> feet <u>west</u>	to Post No. 4, the <u>Southwest Corner</u>	<u>BW</u>	<u>5</u>	<u>- 4</u>
Thence, <u>600</u> feet <u>north</u>	to Post No. 5, the <u>Northwest Corner</u>	<u>BW</u>	<u>5</u>	<u>- 5</u>
Thence, <u>750</u> feet <u>east</u>	to Post No. 6, the <u>North End Center</u>	<u>BW</u>	<u>5</u>	<u>- 6</u>
Thence, <u>750</u> feet <u>east</u>	to Post No. 1, the <u>Northeast Corner</u>	<u>BW</u>	<u>5</u>	<u>- 1</u>

the point of beginning.

The monumentation and marking of the corners was completed by the 30th day of April, 1992.

By: Robert W. Schlichting  
Agent - Robert W. Schlichting

STATE OF WYOMING)


SS

COUNTY OF FREMONT)

Subscribed, sworn to and acknowledged before me this 7th day of May, 1992, by Robert W. Schlichting.

Connie A. Tilghman  
Notary Public

My Commission Expires: Nov 30, 1992



BOOK 234 PAGE 391  
OFFICIAL RECORDS  
RECORDED AT THE REQUEST OF  
*Pathfinder Explor.*  
92 MAY 20 AM 1:30  
EUREKA COUNTY, NEVADA  
M.N. REBAL EATL. RECORDER  
FILE NO. 6  
FEE \$ 25  
140831

140831

CERTIFICATE OF LOCATION

KNOW ALL MEN BY THESE PRESENTS, that PATHFINDER EXPLORATION CORPORATION, having an office and place of business at 255 Glendale Avenue, Suite 26, Sparks, Nevada 89431, has located the

lode mining claim this 16th day of April, 1992, under and by virtue of the mining laws and regulations of the United States and the State of Nevada.

The number of linear feet claimed in length along the course of the vein from the point of discovery is 1490 feet in a east direction and 10 feet in a west direction, together with 300 feet on each side of the center of the vein or lode for the entire length of the claim.

To locate this claim begin at BM 5636, dated 1937, inscribed GWM 7, and located within the SW1/4 Section 28, T.26 N., R.50 E., Mt. Diablo Meridian and bear south 13900 feet and east 4790 feet, to the northeast corner of this claim.

The general course of strike of the vein or lode as near as may be determined is east and west.

The claim is located in the: NE 1/4 Section 9, Twp. 25 North, Range 50 East.  
SE 1/4 Section    , Twp. 25 North, Range 50 East.  
NW 1/4 section 10, Twp. 25 north, Range 50 East.  
SW 1/4 Section    , Twp. 25 North, Range 50 East.  
Mt. Diablo Meridian, Unknown Mining District, Eureka County, Nevada.

The location work consisted of making a mining claim map as provided in Nevada Revised Statutes 517.040. Two copies of the map are filed in the records of Eureka County, Nevada.

The location monument, corners and side centers are wood posts, set one foot in the ground or mound of stones. The location and markings on each corner or side center are more particularly described as follows:

Beginning at the northeast corner post No. 1,

Thence, <u>600</u> feet <u>south</u>	to Post No. 2, the <u>Southeast Corner</u>	BW	6	- 2
Thence, <u>750</u> feet <u>west</u>	to Post No. 3, the <u>South End Center</u>	BW	6	- 3
Thence, <u>750</u> feet <u>west</u>	to Post No. 4, the <u>Southwest Corner</u>	BW	6	- 4
Thence, <u>600</u> feet <u>north</u>	to Post No. 5, the <u>Northwest Corner</u>	BW	6	- 5
Thence, <u>750</u> feet <u>east</u>	to Post No. 6, the <u>North End Center</u>	BW	6	- 6
Thence, <u>750</u> feet <u>east</u>	to Post No. 1, the <u>Northeast Corner</u>	BW	6	- 1

the point of beginning.

The monumentation and marking of the corners was completed by the 30th day of April, 1992.

By: Robert W. Schlichting  
Agent - Robert W. Schlichting


STATE OF WYOMING)

SS

COUNTY OF FREMONT)

Subscribed, sworn to and acknowledged before me this 7th day of May, 1992, by Robert W. Schlichting.

My Commission Expires: Nov 30, 1992



BOOK 234 PAGE 392  
 OFFICIAL RECORDS  
 RECORDED AT THE REQUEST OF  
*Pathfinder Explorer*  
 92 MAY 20 AM 1:30  
 EUREKA COUNTY, NEVADA  
 FILE NO. 140832  
 FEE \$ 25  
*Cmp*

140832

CERTIFICATE OF LOCATION

KNOW ALL MEN BY THESE PRESENTS, that PATHFINDER EXPLORATION CORPORATION, having an office and place of business at 255 Glendale Avenue, Suite 26, Sparks, Nevada 89431, has located the

BW 7  
 lode mining claim this 16th day of April, 1992, under and by virtue of the mining laws and regulations of the United States and the State of Nevada.

The number of linear feet claimed in length along the course of the vein from the point of discovery is 10 feet in a east direction and 1490 feet in a west direction, together with 300 feet on each side of the center of the vein or lode for the entire length of the claim.

To locate this claim begin at BM 5636, dated 1937, inscribed GWM 7, and located within the SW1/4 Section 28, T.26 N., R.50 E., Mt. Diablo Meridian and bear south 13300 feet and east 3290 feet, to the northeast corner of this claim.

The general course of strike of the vein or lode as near as may be determined is east and west.

The claim is located in the: NE 1/4 Section 9, Twp. 25 north, Range 50 East.  
 SE 1/4 Section       , Twp. 25 north, Range 50 East.  
 NW 1/4 section       , Twp.       , Range 50 East.  
 SW 1/4 Section       , Twp.       , Range 50 East.  
 Mt. Diablo Meridian, Unknown Mining District, Eureka County, Nevada.

The location work consisted of making a mining claim map as provided in Nevada Revised Statutes 517.040. Two copies of the map are filed in the records of Eureka County, Nevada.

The location monument, corners and side centers are wood posts, set one foot in the ground or mound of stones. The location and markings on each corner or side center are more particularly described as follows:

Beginning at the northeast corner post No. 1,  
 Thence, 600 feet south to Post No. 2, the Southeast Corner BW 7 - 2  
 Thence, 750 feet west to Post No. 3, the South End Center BW 7 - 3  
 Thence, 750 feet west to Post No. 4, the Southwest Corner BW 7 - 4  
 Thence, 600 feet north to Post No. 5, the Northwest Corner BW 7 - 5  
 Thence, 750 feet east to Post No. 6, the North End Center BW 7 - 6  
 Thence, 750 feet east to Post No. 1, the Northeast Corner BW 7 - 1  
 the point of beginning.


The monumentation and marking of the corners was completed by the 30th day of April, 1992.

By: Robert W. Schlichting  
 Agent - Robert W. Schlichting

STATE OF WYOMING)  
 SS  
 COUNTY OF FREMONT)

Subscribed, sworn to and acknowledged before me this 7th day of May, 1992, by Robert W. Schlichting.

My Commission Expires: Nov 30, 1992



BOOK 234 PAGE 393  
OFFICIAL RECORDS  
RECORDED AT THE REQUEST OF  
Pathfinder Explor.  
92 MAY 20 AM 1:30  
EUREKA COUNTY, NEVADA  
M.N. REBALEATI, RECORDER  
FILE NO. 140833  
FEE \$ 6.25

140833

CERTIFICATE OF LOCATION

KNOW ALL MEN BY THESE PRESENTS, that PATHFINDER EXPLORATION CORPORATION, having an office and place of business at 255 Glendale Avenue, Suite 26, Sparks, Nevada 89431, has located the

lode mining claim this BW 8 16th day of April, 1992, under and by virtue of the mining laws and regulations of the United States and the State of Nevada.

The number of linear feet claimed in length along the course of the vein from the point of discovery is 1490 feet in a east direction and 10 feet in a west direction, together with 300 feet on each side of the center of the vein or lode for the entire length of the claim.

To locate this claim begin at BM 5636, dated 1937, inscribed GWM 7, and located within the SW1/4 Section 28, T.26 N., R.50 E., Mt. Diablo Meridian and bear south 13300 feet and east 4790 feet, to the northeast corner of this claim.

The general course of strike of the vein or lode as near as may be determined is east and west.

The claim is located in the: NE 1/4 Section 9, Twp. 25 North, Range 50 East.  
SE 1/4 Section    , Twp. 25 North, Range 50 East.  
NW 1/4 section 10, Twp. 25 north, Range 50 East.  
SW 1/4 Section    , Twp. 25 North, Range 50 East.  
Mt. Diablo Meridian, Unknown Mining District, Eureka County, Nevada.

The location work consisted of making a mining claim map as provided in Nevada Revised Statutes 517.040. Two copies of the map are filed in the records of Eureka County, Nevada.

The location monument, corners and side centers are wood posts, set one foot in the ground or mound of stones. The location and markings on each corner or side center are more particularly described as follows:

Beginning at the northeast corner post No. 1,  
Thence, 600 feet south to Post No. 2, the Southeast Corner BW 8 - 2  
Thence, 750 feet west to Post No. 3, the South End Center BW 8 - 3  
Thence, 750 feet west to Post No. 4, the Southwest Corner BW 8 - 4  
Thence, 600 feet north to Post No. 5, the Northwest Corner BW 8 - 5  
Thence, 750 feet east to Post No. 6, the North End Center BW 8 - 6  
Thence, 750 feet east to Post No. 1, the Northeast Corner BW 8 - 1  
the point of beginning.

The monumentation and marking of the corners was completed by the 30th day of April, 1992.

By: Robert W. Schlichting  
Agent - Robert W. Schlichting

STATE OF WYOMING)


SS

COUNTY OF FREMONT)

Subscribed, sworn to and acknowledged before me this 7th day of May, 1992, by Robert W. Schlichting.

Connie A. Tilghman  
Notary Public

My Commission Expires: Nov 30, 1992



BOOK 234 PAGE 394  
OFFICIAL RECORDS  
RECORDED AT THE REQUEST OF  
*Pathfinder Explor.*  
92 MAY 20 AM 3:30  
EUREKA COUNTY, NEVADA  
M.N. REBAL E.A.T.L. RECORDER  
FILE NO. *625*  
140834

140834

CERTIFICATE OF LOCATION

KNOW ALL MEN BY THESE PRESENTS, that PATHFINDER EXPLORATION CORPORATION, having an office and place of business at 255 Glendale Avenue, Suite 26, Sparks, Nevada 89431, has located the

BW 9  
lode mining claim this 16th day of April, 1992, under and by virtue of the mining laws and regulations of the United States and the State of Nevada.

The number of linear feet claimed in length along the course of the vein from the point of discovery is 10 feet in a east direction and 1490 feet in a west direction, together with 300 feet on each side of the center of the vein or lode for the entire length of the claim.

To locate this claim begin at BM 5636, dated 1937, inscribed GMM 7, and located within the SW1/4 Section 28, T.26 N., R.50 E., Mt. Diablo Meridian and bear south 12700 feet and east 3290 feet, to the northeast corner of this claim.

The general course of strike of the vein or lode as near as may be determined is east and west.

The claim is located in the: NE 1/4 Section 9, Twp. 25 north, Range 50 East.  
SE 1/4 Section     , Twp. 25 north, Range 50 East.  
NW 1/4 section     , Twp.     , Range 50 East.  
SW 1/4 Section     , Twp.     , Range 50 East.

Mt. Diablo Meridian, Unknown Mining District, Eureka County, Nevada.

The location work consisted of making a mining claim map as provided in Nevada Revised Statutes 517.040. Two copies of the map are filed in the records of Eureka County, Nevada.

The location monument, corners and side centers are wood posts, set one foot in the ground or mound of stones. The location and markings on each corner or side center are more particularly described as follows:

Beginning at the northeast corner post No. 1,

Thence, <u>600</u> feet <u>south</u>	to Post No. 2, the <u>Southeast Corner</u>	<u>BW</u>	<u>9</u>	<u>- 2</u>
Thence, <u>750</u> feet <u>west</u>	to Post No. 3, the <u>South End Center</u>	<u>BW</u>	<u>9</u>	<u>- 3</u>
Thence, <u>750</u> feet <u>west</u>	to Post No. 4, the <u>Southwest Corner</u>	<u>BW</u>	<u>9</u>	<u>- 4</u>
Thence, <u>600</u> feet <u>north</u>	to Post No. 5, the <u>Northwest Corner</u>	<u>BW</u>	<u>9</u>	<u>- 5</u>
Thence, <u>750</u> feet <u>east</u>	to Post No. 6, the <u>North End Center</u>	<u>BW</u>	<u>9</u>	<u>- 6</u>
Thence, <u>750</u> feet <u>east</u>	to Post No. 1, the <u>Northeast Corner</u>	<u>BW</u>	<u>9</u>	<u>- 1</u>

the point of beginning.

The monumentation and marking of the corners was completed by the 30th day of April, 1992.

By: Robert W. Schlichting  
Agent - Robert W. Schlichting


STATE OF WYOMING)

SS

COUNTY OF FREMONT)

Subscribed, sworn to and acknowledged before me this 7th day of May, 1992, by Robert W. Schlichting.

My Commission Expires: Nov 30, 1992



BOOK-234 PAGE 395  
OFFICIAL RECORDS  
RECORDED AT THE REQUEST OF  
*Pathfinder Explor.*  
92 MAY 20 AM 1:30  
EUREKA COUNTY, NEVADA  
M.N. REBALEATI, RECORDER  
FILE NO. 140835  
FEE \$ 25

140835

CERTIFICATE OF LOCATION

KNOW ALL MEN BY THESE PRESENTS, that PATHFINDER EXPLORATION CORPORATION, having an office and place of business at 255 Glendale Avenue, Suite 26, Sparks, Nevada 89431, has located the

lode mining claim this BW 10 16th day of April, 1992, under and by virtue of the mining laws and regulations of the United States and the State of Nevada.

The number of linear feet claimed in length along the course of the vein from the point of discovery is 1490 feet in a east direction and 10 feet in a west direction, together with 300 feet on each side of the center of the vein or lode for the entire length of the claim.

To locate this claim begin at BM 5636, dated 1937, inscribed GMM 7, and located within the SW1/4 Section 28, T.26 N., R.50 E., Mt. Diablo Meridian and bear south 12700 feet and east 4790 feet, to the northeast corner of this claim.

The general course of strike of the vein or lode as near as may be determined is east and west.

The claim is located in the: NE 1/4 Section 9, Twp. 25 North, Range 50 East.  
SE 1/4 Section    , Twp. 25 North, Range 50 East.  
NW 1/4 section 10, Twp. 25 north, Range 50 East.  
SW 1/4 Section    , Twp. 25 North, Range 50 East.  
Mt. Diablo Meridian, Unknown Mining District, Eureka County, Nevada.

The location work consisted of making a mining claim map as provided in Nevada Revised Statutes 517.040. Two copies of the map are filed in the records of Eureka County, Nevada.

The location monument, corners and side centers are wood posts, set one foot in the ground or mound of stones. The location and markings on each corner or side center are more particularly described as follows:

Beginning at the northeast corner post No. 1,

Thence, <u>600</u> feet <u>south</u>	to Post No. 2, the <u>Southeast Corner</u>	<u>BW</u>	<u>10</u>	- 2
Thence, <u>750</u> feet <u>west</u>	to Post No. 3, the <u>South End Center</u>	<u>BW</u>	<u>10</u>	- 3
Thence, <u>750</u> feet <u>west</u>	to Post No. 4, the <u>Southwest Corner</u>	<u>BW</u>	<u>10</u>	- 4
Thence, <u>600</u> feet <u>north</u>	to Post No. 5, the <u>Northwest Corner</u>	<u>BW</u>	<u>10</u>	- 5
Thence, <u>750</u> feet <u>east</u>	to Post No. 6, the <u>North End Center</u>	<u>BW</u>	<u>10</u>	- 6
Thence, <u>750</u> feet <u>east</u>	to Post No. 1, the <u>Northeast Corner</u>	<u>BW</u>	<u>10</u>	- 1

the point of beginning.

The monumentation and marking of the corners was completed by the 30th day of April, 1992.

By: Robert W. Schlichting  
Agent - Robert W. Schlichting


STATE OF WYOMING)

SS

COUNTY OF FREMONT)

Subscribed, sworn to and acknowledged before me this 7th day of May, 1992, by Robert W. Schlichting.

My Commission Expires: Nov 30, 1992



BOOK 234 PAGE 396  
OFFICIAL RECORDS  
RECORDED AT THE REQUEST OF  
*Pathfinder Explor.*  
92 MAY 20 AM 1:31  
EUREKA COUNTY, NEVADA  
M.N. REBAL EATL. RECORDER  
FILE NO. 140836  
FEE \$ 6.25

140836

CERTIFICATE OF LOCATION

KNOW ALL MEN BY THESE PRESENTS, that PATHFINDER EXPLORATION CORPORATION, having an office and place of business at 255 Glendale Avenue, Suite 26, Sparks, Nevada 89431, has located the

lode mining claim this 16th day of April, 1992, under and by virtue of the mining laws and regulations of the United States and the State of Nevada.

The number of linear feet claimed in length along the course of the vein from the point of discovery is 10 feet in a east direction and 1490 feet in a west direction, together with 300 feet on each side of the center of the vein or lode for the entire length of the claim.

To locate this claim begin at BM 5636, dated 1937, inscribed GWM 7, and located within the SW1/4 Section 28, T.26 N., R.50 E., Mt. Diablo Meridian and bear south 12100 feet and east 3290 feet, to the northeast corner of this claim.

The general course of strike of the vein or lode as near as may be determined is east and west.

The claim is located in the: NE 1/4 Section 9, Twp. 25 north, Range 50 East.  
SE 1/4 Section 4, Twp. 25 north, Range 50 East.  
NW 1/4 section     , Twp.     , Range 50 East.  
SW 1/4 Section     , Twp.     , Range 50 East.

Mt. Diablo Meridian, Unknown Mining District, Eureka County, Nevada.

The location work consisted of making a mining claim map as provided in Nevada Revised Statutes 517.040. Two copies of the map are filed in the records of Eureka County, Nevada.

The location monument, corners and side centers are wood posts, set one foot in the ground or mound of stones. The location and markings on each corner or side center are more particularly described as follows:

Beginning at the northeast corner post No. 1,

Thence, <u>600</u> feet <u>south</u>	to Post No. 2, the <u>Southeast Corner</u>	BW 11	- 2
Thence, <u>750</u> feet <u>west</u>	to Post No. 3, the <u>South End Center</u>	BW 11	- 3
Thence, <u>750</u> feet <u>west</u>	to Post No. 4, the <u>Southwest Corner</u>	BW 11	- 4
Thence, <u>600</u> feet <u>north</u>	to Post No. 5, the <u>Northwest Corner</u>	BW 11	- 5
Thence, <u>750</u> feet <u>east</u>	to Post No. 6, the <u>North End Center</u>	BW 11	- 6
Thence, <u>750</u> feet <u>east</u>	to Post No. 1, the <u>Northeast Corner</u>	BW 11	- 1

the point of beginning.

The monumentation and marking of the corners was completed by the 30th day of April, 1992.

By: Robert W. Schlichting  
Agent - Robert W. Schlichting

STATE OF WYOMING)


SS

COUNTY OF FREMONT)

Subscribed, sworn to and acknowledged before me this 7th day of May, 1992, by Robert W. Schlichting.

Connie A. Tilghman  
Notary Public

My Commission Expires: Nov 30, 1992



BOOK 234 PAGE 396

140837

CERTIFICATE OF LOCATION

KNOW ALL MEN BY THESE PRESENTS, that PATHFINDER EXPLORATION CORPORATION, having an office and place of business at 255 Glendale Avenue, Suite 26, Sparks, Nevada 89431, has located the

lode mining claim this 16th day of BW 12 April, 1992, under and by virtue of the mining laws and regulations of the United States and the State of Nevada.

The number of linear feet claimed in length along the course of the vein from the point of discovery is 1490 feet in a east direction and 10 feet in a west direction, together with 300 feet on each side of the center of the vein or lode for the entire length of the claim.

To locate this claim begin at BM 5636, dated 1937, inscribed GWM 7, and located within the SW1/4 Section 28, T.26 N., R.50 E., Mt. Diablo Meridian and bear south 12100 feet and east 4790 feet, to the northeast corner of this claim.

The general course of strike of the vein or lode as near as may be determined is east and west.

The claim is located in the: NE 1/4 Section 9, Twp. 25 North, Range 50 East.  
SE 1/4 Section 4, Twp. 25 North, Range 50 East.  
NW 1/4 section 10, Twp. 25 north, Range 50 East.  
SW 1/4 Section 3, Twp. 25 North, Range 50 East.  
Mt. Diablo Meridian, Unknown Mining District, Eureka County, Nevada.

The location work consisted of making a mining claim map as provided in Nevada Revised Statutes 517.040. Two copies of the map are filed in the records of Eureka County, Nevada.

The location monument, corners and side centers are wood posts, set one foot in the ground or mound of stones. The location and markings on each corner or side center are more particularly described as follows:

Beginning at the northeast corner post No. 1,  
Thence, 600 feet south to Post No. 2, the Southeast Corner BW 12 - 2  
Thence, 750 feet west to Post No. 3, the South End Center BW 12 - 3  
Thence, 750 feet west to Post No. 4, the Southwest Corner BW 12 - 4  
Thence, 600 feet north to Post No. 5, the Northwest Corner BW 12 - 5  
Thence, 750 feet east to Post No. 6, the North End Center BW 12 - 6  
Thence, 750 feet east to Post No. 1, the Northeast Corner BW 12 - 1  
the point of beginning.

The monumentation and marking of the corners was completed by the 30th day of April, 1992.

By: Robert W. Schlichting  
Agent - Robert W. Schlichting

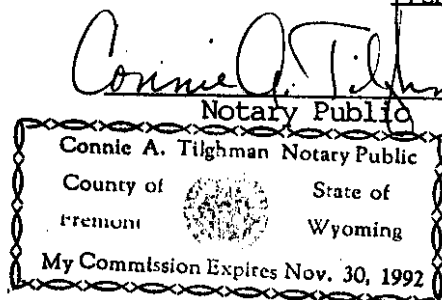
STATE OF WYOMING)

SS

COUNTY OF FREMONT)

Subscribed, sworn to and acknowledged before me this 7th day of May, 1992, by Robert W. Schlichting.

My Commission Expires: Nov 30, 1992



BOOK 234 PAGE 398  
OFFICIAL RECORDS  
RECORDED AT THE REQUEST OF  
*Pathfinder Explorer*  
92 MAY 20 AM 1:31  
Corp  
EUREKA COUNTY, NEVADA  
M.N. REBALCATL. RECORDER  
FILE NO. FEE \$ 6.25  
140838

140838

CERTIFICATE OF LOCATION

KNOW ALL MEN BY THESE PRESENTS, that PATHFINDER EXPLORATION CORPORATION, having an office and place of business at 255 Glendale Avenue, Suite 26, Sparks, Nevada 89431, has located the

lode mining claim this BW 13 16th day of April, 1992, under and by virtue of the mining laws and regulations of the United States and the State of Nevada.

The number of linear feet claimed in length along the course of the vein from the point of discovery is 10 feet in a east direction and 1490 feet in a west direction, together with 300 feet on each side of the center of the vein or lode for the entire length of the claim.

To locate this claim begin at BM 5636, dated 1937, inscribed GWM 7, and located within the SW1/4 Section 28, T.26 N., R.50 E., Mt. Diablo Meridian and bear south 11500 feet and east 3290 feet, to the northeast corner of this claim.

The general course of strike of the vein or lode as near as may be determined is east and west.

The claim is located in the: NE 1/4 Section       , Twp. 25 north, Range 50 East.  
SE 1/4 Section 4, Twp. 25 north, Range 50 East.  
NW 1/4 section       , Twp.       , Range 50 East.  
SW 1/4 Section       , Twp.       , Range 50 East.  
Mt. Diablo Meridian, Unknown Mining District, Eureka County, Nevada.

The location work consisted of making a mining claim map as provided in Nevada Revised Statutes 517.040. Two copies of the map are filed in the records of Eureka County, Nevada.

The location monument, corners and side centers are wood posts, set one foot in the ground or mound of stones. The location and markings on each corner or side center are more particularly described as follows:

Beginning at the northeast corner post No. 1,  
Thence, 600 feet south to Post No. 2, the Southeast Corner BW 13 - 2  
Thence, 750 feet west to Post No. 3, the South End Center BW 13 - 3  
Thence, 750 feet west to Post No. 4, the Southwest Corner BW 13 - 4  
Thence, 600 feet north to Post No. 5, the Northwest Corner BW 13 - 5  
Thence, 750 feet east to Post No. 6, the North End Center BW 13 - 6  
Thence, 750 feet east to Post No. 1, the Northeast Corner BW 13 - 1  
the point of beginning.

The monumentation and marking of the corners was completed by the 30th day of April, 1992.

By: Robert W. Schlichting  
Agent - Robert W. Schlichting


STATE OF WYOMING)

SS

COUNTY OF FREMONT)

Subscribed, sworn to and acknowledged before me this 7th day of May, 1992, by Robert W. Schlichting.

My Commission Expires: Nov 30, 1992



140839

CERTIFICATE OF LOCATION

KNOW ALL MEN BY THESE PRESENTS, that PATHFINDER EXPLORATION CORPORATION, having an office and place of business at 255 Glendale Avenue, Suite 26, Sparks, Nevada 89431, has located the

lode mining claim this 16th day of April, 1992, under and by virtue of the mining laws and regulations of the United States and the State of Nevada.

The number of linear feet claimed in length along the course of the vein from the point of discovery is 1490 feet in a east direction and 10 feet in a west direction, together with 300 feet on each side of the center of the vein or lode for the entire length of the claim.

To locate this claim begin at BM 5636, dated 1937, inscribed GWM 7, and located within the SW1/4 Section 28, T.26 N., R.50 E., Mt. Diablo Meridian and bear south 11500 feet and east 4790 feet, to the northeast corner of this claim.

The general course of strike of the vein or lode as near as may be determined is east and west.

The claim is located in the: NE 1/4 Section     , Twp. 25 North, Range 50 East.  
SE 1/4 Section 4, Twp. 25 North, Range 50 East.  
NW 1/4 section     , Twp. 25 north, Range 50 East.  
SW 1/4 Section 3, Twp. 25 North, Range 50 East.  
Mt. Diablo Meridian, Unknown Mining District, Eureka County, Nevada.

The location work consisted of making a mining claim map as provided in Nevada Revised Statutes 517.040. Two copies of the map are filed in the records of Eureka County, Nevada.

The location monument, corners and side centers are wood posts, set one foot in the ground or mound of stones. The location and markings on each corner or side center are more particularly described as follows:

Beginning at the northeast corner post No. 1,

Thence, <u>600</u> feet <u>south</u>	to Post No. 2, the <u>Southeast Corner</u>	BW	14	- 2
Thence, <u>750</u> feet <u>west</u>	to Post No. 3, the <u>South End Center</u>	BW	14	- 3
Thence, <u>750</u> feet <u>west</u>	to Post No. 4, the <u>Southwest Corner</u>	BW	14	- 4
Thence, <u>600</u> feet <u>north</u>	to Post No. 5, the <u>Northwest Corner</u>	BW	14	- 5
Thence, <u>750</u> feet <u>east</u>	to Post No. 6, the <u>North End Center</u>	BW	14	- 6
Thence, <u>750</u> feet <u>east</u>	to Post No. 1, the <u>Northeast Corner</u>	BW	14	- 1

the point of beginning.

The monumentation and marking of the corners was completed by the 30th day of April, 1992.

By: Robert W. Schlichting  
Agent - Robert W. Schlichting


STATE OF WYOMING)

SS

COUNTY OF FREMONT)

Subscribed, sworn to and acknowledged before me this 7th day of May, 1992, by Robert W. Schlichting.

My Commission Expires: Nov 30, 1992



BOOK 234 PAGE 400  
OFFICIAL RECORDS  
RECORDED AT THE REQUEST OF  
Pathfinder Explor  
92 MAY 20 AM 31  
EUREKA COUNTY, NEVADA  
M.N. REBALEATI, RECORDER  
FILE NO. 140840  
FEE \$ 6.25

140840

CERTIFICATE OF LOCATION

KNOW ALL MEN BY THESE PRESENTS, that PATHFINDER EXPLORATION CORPORATION, having an office and place of business at 255 Glendale Avenue, Suite 26, Sparks, Nevada 89431, has located the

BW 15

lode mining claim this 16th day of April, 1992, under and by virtue of the mining laws and regulations of the United States and the State of Nevada.

The number of linear feet claimed in length along the course of the vein from the point of discovery is 10 feet in a east direction and 1490 feet in a west direction, together with 300 feet on each side of the center of the vein or lode for the entire length of the claim.

To locate this claim begin at BM 5636, dated 1937, inscribed GWM 7, and located within the SW1/4 Section 28, T.26 N., R.50 E., Mt. Diablo Meridian and bear south 10900 feet and east 3290 feet, to the northeast corner of this claim.

The general course of strike of the vein or lode as near as may be determined is east and west.

The claim is located in the: NE 1/4 Section     , Twp. 25 north, Range 50 East.  
SE 1/4 Section 4, Twp. 25 north, Range 50 East.  
NW 1/4 section     , Twp.     , Range 50 East.  
SW 1/4 Section     , Twp.     , Range 50 East.

Mt. Diablo Meridian, Unknown Mining District, Eureka County, Nevada.

The location work consisted of making a mining claim map as provided in Nevada Revised Statutes 517.040. Two copies of the map are filed in the records of Eureka County, Nevada.

The location monument, corners and side centers are wood posts, set one foot in the ground or mound of stones. The location and markings on each corner or side center are more particularly described as follows:

Beginning at the northeast corner post No. 1,

Thence, <u>600</u> feet <u>south</u>	to Post No. 2, the <u>Southeast Corner</u>	BW	15	- 2
Thence, <u>750</u> feet <u>west</u>	to Post No. 3, the <u>South End Center</u>	BW	15	- 3
Thence, <u>750</u> feet <u>west</u>	to Post No. 4, the <u>Southwest Corner</u>	BW	15	- 4
Thence, <u>600</u> feet <u>north</u>	to Post No. 5, the <u>Northwest Corner</u>	BW	15	- 5
Thence, <u>750</u> feet <u>east</u>	to Post No. 6, the <u>North End Center</u>	BW	15	- 6
Thence, <u>750</u> feet <u>east</u>	to Post No. 1, the <u>Northeast Corner</u>	BW	15	- 1

the point of beginning.

The monumentation and marking of the corners was completed by the 30th day of April, 1992.

By: Robert W. Schlichting  
Agent - Robert W. Schlichting


STATE OF WYOMING)

SS

COUNTY OF FREMONT)

Subscribed, sworn to and acknowledged before me this 7th day of May, 1992, by Robert W. Schlichting.

My Commission Expires: 7/30/1992



BOOK 234 PAGE 400

BOOK 234 PAGE 461  
 OFFICIAL RECORDS  
 RECORDED AT THE REQUEST OF  
*Pathfinder Explorer*  
 92 MAY 20 AM 1:31  
 EUREKA COUNTY, NEVADA  
 M.N. REBALANCE, RECORDER  
 FILE NO. 140841  
 FEE \$ 25

140841

CERTIFICATE OF LOCATION

KNOW ALL MEN BY THESE PRESENTS, that PATHFINDER EXPLORATION CORPORATION, having an office and place of business at 255 Glendale Avenue, Suite 26, Sparks, Nevada 89431, has located the

lode mining claim this 16th day of April, 1992, under and by virtue of the mining laws and regulations of the United States and the State of Nevada.

The number of linear feet claimed in length along the course of the vein from the point of discovery is 1490 feet in a east direction and 10 feet in a west direction, together with 300 feet on each side of the center of the vein or lode for the entire length of the claim.

To locate this claim begin at BM 5636, dated 1937, inscribed GWM 7, and located within the SW1/4 Section 28, T.26 N., R.50 E., Mt. Diablo Meridian and bear south 10900 feet and east 4790 feet, to the northeast corner of this claim.

The general course of strike of the vein or lode as near as may be determined is east and west.

The claim is located in the: NE 1/4 Section       , Twp. 25 North, Range 50 East.  
 SE 1/4 Section 4, Twp. 25 North, Range 50 East.  
 NW 1/4 section       , Twp. 25 north, Range 50 East.  
 SW 1/4 Section 3, Twp. 25 North, Range 50 East.  
 Mt. Diablo Meridian, Unknown Mining District, Eureka County, Nevada.

The location work consisted of making a mining claim map as provided in Nevada Revised Statutes 517.040. Two copies of the map are filed in the records of Eureka County, Nevada.

The location monument, corners and side centers are wood posts, set one foot in the ground or mound of stones. The location and markings on each corner or side center are more particularly described as follows:

Beginning at the northeast corner post No. 1,  
 Thence, 600 feet south to Post No. 2, the Southeast Corner BW 16 - 2  
 Thence, 750 feet west to Post No. 3, the South End Center BW 16 - 3  
 Thence, 750 feet west to Post No. 4, the Southwest Corner BW 16 - 4  
 Thence, 600 feet north to Post No. 5, the Northwest Corner BW 16 - 5  
 Thence, 750 feet east to Post No. 6, the North End Center BW 16 - 6  
 Thence, 750 feet east to Post No. 1, the Northeast Corner BW 16 - 1  
 the point of beginning.

The monumentation and marking of the corners was completed by the 30th day of April, 1992.

By: *Robert W. Schlichting*  
 Agent - Robert W. Schlichting

STATE OF WYOMING)  
 SS  
 COUNTY OF FREMONT)

Subscribed, sworn to and acknowledged before me this 7th day of May, 1992, by Robert W. Schlichting.

My Commission Expires: Nov 30, 1992

*Connie A. Tilghman*  
 Notary Public  
 Connie A. Tilghman Notary Public  
 County of Fremont State of Wyoming  
 My Commission Expires Nov. 30, 1992

140842

EUREKA COUNTY, NEVADA  
M.N. REBALANCE RECORD  
FILE NO. 140842  
FEE \$ 25

92 MAY 20 AM 1:31

BOOK 234 PAGE 402  
OFFICIAL RECORDS  
RECORDED AT THE REQUEST OF  
Pathfinder Explor.

140842

## CERTIFICATE OF LOCATION

KNOW ALL MEN BY THESE PRESENTS, that PATHFINDER EXPLORATION CORPORATION, having an office and place of business at 255 Glendale Avenue, Suite 26, Sparks, Nevada 89431, has located the

lode mining claim this 16th day of April, 1992, under and by virtue of the mining laws and regulations of the United States and the State of Nevada.

The number of linear feet claimed in length along the course of the vein from the point of discovery is 10 feet in a east direction and 1490 feet in a west direction, together with 300 feet on each side of the center of the vein or lode for the entire length of the claim.

To locate this claim begin at BM 5636, dated 1937, inscribed GWM 7, and located within the SW1/4 Section 28, T.26 N., R.50 E., Mt. Diablo Meridian and bear south 10300 feet and east 3290 feet, to the northeast corner of this claim.

The general course of strike of the vein or lode as near as may be determined is east and west.

The claim is located in the: NE 1/4 Section     , Twp. 25 north, Range 50 East.  
SE 1/4 Section 4, Twp. 25 north, Range 50 East.  
NW 1/4 section     , Twp.     , Range 50 East.  
SW 1/4 Section     , Twp.     , Range 50 East.

Mt. Diablo Meridian, Unknown Mining District, Eureka County, Nevada.

The location work consisted of making a mining claim map as provided in Nevada Revised Statutes 517.040. Two copies of the map are filed in the records of Eureka County, Nevada.

The location monument, corners and side centers are wood posts, set one foot in the ground or mound of stones. The location and markings on each corner or side center are more particularly described as follows:

Beginning at the northeast corner post No. 1,

Thence, <u>600</u> feet <u>south</u>	to Post No. 2, the <u>Southeast Corner</u>	<u>BW</u>	<u>17</u>	<u>- 2</u>
Thence, <u>750</u> feet <u>west</u>	to Post No. 3, the <u>South End Center</u>	<u>BW</u>	<u>17</u>	<u>- 3</u>
Thence, <u>750</u> feet <u>west</u>	to Post No. 4, the <u>Southwest Corner</u>	<u>BW</u>	<u>17</u>	<u>- 4</u>
Thence, <u>600</u> feet <u>north</u>	to Post No. 5, the <u>Northwest Corner</u>	<u>BW</u>	<u>17</u>	<u>- 5</u>
Thence, <u>750</u> feet <u>east</u>	to Post No. 6, the <u>North End Center</u>	<u>BW</u>	<u>17</u>	<u>- 6</u>
Thence, <u>750</u> feet <u>east</u>	to Post No. 1, the <u>Northeast Corner</u>	<u>BW</u>	<u>17</u>	<u>- 1</u>

the point of beginning.

The monumentation and marking of the corners was completed by the 30th day of April, 1992.

By:


Robert W. Schlichting  
Agent - Robert W. Schlichting

STATE OF WYOMING)

SS

COUNTY OF FREMONT)

Subscribed, sworn to and acknowledged before me this 7th day of May, 1992, by Robert W. Schlichting.

My Commission Expires: Nov 30, 1992

BOOK 234 PAGE 402

140843

CERTIFICATE OF LOCATION

KNOW ALL MEN BY THESE PRESENTS, that PATHFINDER EXPLORATION CORPORATION, having an office and place of business at 255 Glendale Avenue, Suite 26, Sparks, Nevada 89431, has located the

lode mining claim this BW 18 16th day of April, 1992, under and by virtue of the mining laws and regulations of the United States and the State of Nevada.

The number of linear feet claimed in length along the course of the vein from the point of discovery is 1490 feet in a east direction and 10 feet in a west direction, together with 300 feet on each side of the center of the vein or lode for the entire length of the claim.

To locate this claim begin at BM 5636, dated 1937, inscribed GWM 7, and located within the SW1/4 Section 28, T.26 N., R.50 E., Mt. Diablo Meridian and bear south 10300 feet and east 4790 feet, to the northeast corner of this claim.

The general course of strike of the vein or lode as near as may be determined is east and west.

The claim is located in the: NE 1/4 Section     , Twp. 25 North, Range 50 East.  
SE 1/4 Section 4, Twp. 25 North, Range 50 East.  
NW 1/4 section     , Twp. 25 north, Range 50 East.  
SW 1/4 Section 3, Twp. 25 North, Range 50 East.  
Mt. Diablo Meridian, Unknown Mining District, Eureka County, Nevada.

The location work consisted of making a mining claim map as provided in Nevada Revised Statutes 517.040. Two copies of the map are filed in the records of Eureka County, Nevada.

The location monument, corners and side centers are wood posts, set one foot in the ground or mound of stones. The location and markings on each corner or side center are more particularly described as follows:

Beginning at the northeast corner post No. 1,

Thence, <u>600</u> feet <u>south</u>	to Post No. 2, the <u>Southeast Corner</u>	<u>BW</u>	<u>18</u>	<u>- 2</u>
Thence, <u>750</u> feet <u>west</u>	to Post No. 3, the <u>South End Center</u>	<u>BW</u>	<u>18</u>	<u>- 3</u>
Thence, <u>750</u> feet <u>west</u>	to Post No. 4, the <u>Southwest Corner</u>	<u>BW</u>	<u>18</u>	<u>- 4</u>
Thence, <u>600</u> feet <u>north</u>	to Post No. 5, the <u>Northwest Corner</u>	<u>BW</u>	<u>18</u>	<u>- 5</u>
Thence, <u>750</u> feet <u>east</u>	to Post No. 6, the <u>North End Center</u>	<u>BW</u>	<u>18</u>	<u>- 6</u>
Thence, <u>750</u> feet <u>east</u>	to Post No. 1, the <u>Northeast Corner</u>	<u>BW</u>	<u>18</u>	<u>- 1</u>

the point of beginning.

The monumentation and marking of the corners was completed by the 30th day of April, 1992.

By: Robert W. Schlichting  
Agent - Robert W. Schlichting


STATE OF WYOMING)

SS

COUNTY OF FREMONT)

Subscribed, sworn to and acknowledged before me this 7th day of May, 1992, by Robert W. Schlichting.

My Commission Expires: Nov 30, 1992



BOOK 234 PAGE 404  
OFFICIAL RECORDS  
RECORDED AT THE REQUEST OF  
Pathfinder Explor-  
92 MAY 20 AM 3:31  
EUREKA COUNTY, NEVADA  
M.N. REBALANTI, RECORDER  
FILE NO. 140844  
FEE \$ 25  
6-25

140844

CERTIFICATE OF LOCATION

KNOW ALL MEN BY THESE PRESENTS, that PATHFINDER EXPLORATION CORPORATION, having an office and place of business at 255 Glendale Avenue, Suite 26, Sparks, Nevada 89431, has located the

lode mining claim this 16th day of April, 1992, under and by virtue of the mining laws and regulations of the United States and the State of Nevada.

The number of linear feet claimed in length along the course of the vein from the point of discovery is 10 feet in a east direction and 1490 feet in a west direction, together with 300 feet on each side of the center of the vein or lode for the entire length of the claim.

To locate this claim begin at BM 5636, dated 1937, inscribed GWM 7, and located within the SW1/4 Section 28, T.26 N., R.50 E., Mt. Diablo Meridian and bear south 9700 feet and east 3290 feet, to the northeast corner of this claim.

The general course of strike of the vein or lode as near as may be determined is east and west.

The claim is located in the: NE 1/4 Section     , Twp. 25 north, Range 50 East.  
SE 1/4 Section 4, Twp. 25 north, Range 50 East.  
NW 1/4 section     , Twp.     , Range 50 East.  
SW 1/4 Section     , Twp.     , Range 50 East.

Mt. Diablo Meridian, Unknown Mining District, Eureka County, Nevada.

The location work consisted of making a mining claim map as provided in Nevada Revised Statutes 517.040. Two copies of the map are filed in the records of Eureka County, Nevada.

The location monument, corners and side centers are wood posts, set one foot in the ground or mound of stones. The location and markings on each corner or side center are more particularly described as follows:

Beginning at the northeast corner post No. 1,

Thence, <u>600</u> feet <u>south</u>	to Post No. 2, the <u>Southeast Corner</u>	<u>BW 19</u>	<u>- 2</u>
Thence, <u>750</u> feet <u>west</u>	to Post No. 3, the <u>South End Center</u>	<u>BW 19</u>	<u>- 3</u>
Thence, <u>750</u> feet <u>west</u>	to Post No. 4, the <u>Southwest Corner</u>	<u>BW 19</u>	<u>- 4</u>
Thence, <u>600</u> feet <u>north</u>	to Post No. 5, the <u>Northwest Corner</u>	<u>BW 19</u>	<u>- 5</u>
Thence, <u>750</u> feet <u>east</u>	to Post No. 6, the <u>North End Center</u>	<u>BW 19</u>	<u>- 6</u>
Thence, <u>750</u> feet <u>east</u>	to Post No. 1, the <u>Northeast Corner</u>	<u>BW 19</u>	<u>- 1</u>

the point of beginning.

The monumentation and marking of the corners was completed by the 30th day of April, 1992.

By: Robert W. Schlichting  
Agent - Robert W. Schlichting


STATE OF WYOMING)

SS

COUNTY OF FREMONT)

Subscribed, sworn to and acknowledged before me this 7th day of May, 1992, by Robert W. Schlichting.

My Commission Expires: Nov 30, 1992



BOOK 234 PAGE 405  
OFFICIAL RECORDS  
RECORDED AT THE REQUEST OF  
92 MAY 20 AM 1:31  
EUREKA COUNTY, NEVADA  
M.N. REBALEATI, RECORDER  
FILE NO. 140845  
FEE \$ 6.25

140845

CERTIFICATE OF LOCATION

KNOW ALL MEN BY THESE PRESENTS, that PATHFINDER EXPLORATION CORPORATION, having an office and place of business at 255 Glendale Avenue, Suite 26, Sparks, Nevada 89431, has located the

lode mining claim this 16th day of April, 1992, under and by virtue of the mining laws and regulations of the United States and the State of Nevada.

The number of linear feet claimed in length along the course of the vein from the point of discovery is 1490 feet in a east direction and 10 feet in a west direction, together with 300 feet on each side of the center of the vein or lode for the entire length of the claim.

To locate this claim begin at BM 5636, dated 1937, inscribed GMM 7, and located within the SW1/4 Section 28, T.26 N., R.50 E., Mt. Diablo Meridian and bear south 9700 feet and east 4790 feet, to the northeast corner of this claim.

The general course of strike of the vein or lode as near as may be determined is east and west.

The claim is located in the: NE 1/4 Section     , Twp. 25 North, Range 50 East.  
SE 1/4 Section 4, Twp. 25 North, Range 50 East.  
NW 1/4 section     , Twp. 25 north, Range 50 East.  
SW 1/4 Section 3, Twp. 25 North, Range 50 East.  
Mt. Diablo Meridian, Unknown Mining District, Eureka County, Nevada.

The location work consisted of making a mining claim map as provided in Nevada Revised Statutes 517.040. Two copies of the map are filed in the records of Eureka County, Nevada.

The location monument, corners and side centers are wood posts, set one foot in the ground or mound of stones. The location and markings on each corner or side center are more particularly described as follows:

Beginning at the northeast corner post No. 1,  
Thence, 600 feet south to Post No. 2, the Southeast Corner BW 20 - 2  
Thence, 750 feet west to Post No. 3, the South End Center BW 20 - 3  
Thence, 750 feet west to Post No. 4, the Southwest Corner BW 20 - 4  
Thence, 600 feet north to Post No. 5, the Northwest Corner BW 20 - 5  
Thence, 750 feet east to Post No. 6, the North End Center BW 20 - 6  
Thence, 750 feet east to Post No. 1, the Northeast Corner BW 20 - 1  
the point of beginning.


The monumentation and marking of the corners was completed by the 30th day of April, 1992.

By: Robert W. Schlichting  
Agent - Robert W. Schlichting

STATE OF WYOMING)  
SS  
COUNTY OF FREMONT)

Subscribed, sworn to and acknowledged before me this 7th day of May, 1992, by Robert W. Schlichting.

My Commission Expires Nov 30, 1992



140846

EUREKA COUNTY, NEVADA  
M.N. REBAL EATL. RECORDER  
FILE NO. 625BOOK 234 PAGE 406  
OFFICIAL RECORDS  
RECORDED AT THE REQUEST OF  
Pathfinder Explorer.  
92 MAY 20 AM 1:31  
Corp

140846

## CERTIFICATE OF LOCATION

KNOW ALL MEN BY THESE PRESENTS, that PATHFINDER EXPLORATION CORPORATION, having an office and place of business at 255 Glendale Avenue, Suite 26, Sparks, Nevada 89431, has located the

lode mining claim this 16th day of April, 1992, under and by virtue of the mining laws and regulations of the United States and the State of Nevada.

The number of linear feet claimed in length along the course of the vein from the point of discovery is 10 feet in a east direction and 1490 feet in a west direction, together with 300 feet on each side of the center of the vein or lode for the entire length of the claim.

To locate this claim begin at BM 5636, dated 1937, inscribed GWM 7, and located within the SW1/4 Section 28, T.26 N., R.50 E., Mt. Diablo Meridian and bear south 9100 feet and east 3290 feet, to the northeast corner of this claim.

The general course of strike of the vein or lode as near as may be determined is east and west.

The claim is located in the: NE 1/4 Section 4, Twp. 25 north, Range 50 East.  
SE 1/4 Section 4, Twp. 25 north, Range 50 East.  
NW 1/4 section     , Twp.     , Range 50 East.  
SW 1/4 Section     , Twp.     , Range 50 East.

Mt. Diablo Meridian, Unknown Mining District, Eureka County, Nevada.

The location work consisted of making a mining claim map as provided in Nevada Revised Statutes 517.040. Two copies of the map are filed in the records of Eureka County, Nevada.

The location monument, corners and side centers are wood posts, set one foot in the ground or mound of stones. The location and markings on each corner or side center are more particularly described as follows:

Beginning at the northeast corner post No. 1,

Thence, <u>600</u> feet <u>south</u> to Post No. 2, the <u>Southeast Corner</u>	BW	21	- 2
Thence, <u>750</u> feet <u>west</u> to Post No. 3, the <u>South End Center</u>	BW	21	- 3
Thence, <u>750</u> feet <u>west</u> to Post No. 4, the <u>Southwest Corner</u>	BW	21	- 4
Thence, <u>600</u> feet <u>north</u> to Post No. 5, the <u>Northwest Corner</u>	BW	21	- 5
Thence, <u>750</u> feet <u>east</u> to Post No. 6, the <u>North End Center</u>	BW	21	- 6
Thence, <u>750</u> feet <u>east</u> to Post No. 1, the <u>Northeast Corner</u>	BW	21	- 1

the point of beginning.

The monumentation and marking of the corners was completed by the 30th day of April, 1992.

By:


Robert W. Schlichting  
Agent - Robert W. Schlichting

STATE OF WYOMING)

SS

COUNTY OF FREMONT)

Subscribed, sworn to and acknowledged before me this 7th day of May, 1992, by Robert W. Schlichting.

My Commission Expires: Nov 30, 1992

BOOK 234 PAGE 406

BOOK 234 PAGE 407  
OFFICIAL RECORDS  
RECORDED AT THE REQUEST OF  
*Pathfinder Explorer*  
92 MAY 20 AM 3:31  
EUREKA COUNTY, NEVADA  
M.N. REBAL EATL. RECORDER  
FILE NO. 140847  
FEE \$ 6.25

140847

CERTIFICATE OF LOCATION

KNOW ALL MEN BY THESE PRESENTS, that PATHFINDER EXPLORATION CORPORATION, having an office and place of business at 255 Glendale Avenue, Suite 26, Sparks, Nevada 89431, has located the

lode mining claim this 16th day of BW 22 April, 1992, under and by virtue of the mining laws and regulations of the United States and the State of Nevada.

The number of linear feet claimed in length along the course of the vein from the point of discovery is 10 feet in a east direction and 1490 feet in a west direction, together with 300 feet on each side of the center of the vein or lode for the entire length of the claim.

To locate this claim begin at BM 5636, dated 1937, inscribed GWM 7, and located within the SW1/4 Section 28, T.26 N., R.50 E., Mt. Diablo Meridian and bear south 8500 feet and east 3290 feet, to the northeast corner of this claim.

The general course of strike of the vein or lode as near as may be determined is east and west.

The claim is located in the: NE 1/4 Section 4, Twp. 25 north, Range 50 East.  
SE 1/4 Section     , Twp. 25 north, Range 50 East.  
NW 1/4 section     , Twp.     , Range 50 East.  
SW 1/4 Section     , Twp.     , Range 50 East.  
Mt. Diablo Meridian, Unknown Mining District, Eureka County, Nevada.

The location work consisted of making a mining claim map as provided in Nevada Revised Statutes 517.040. Two copies of the map are filed in the records of Eureka County, Nevada.

The location monument, corners and side centers are wood posts, set one foot in the ground or mound of stones. The location and markings on each corner or side center are more particularly described as follows:

Beginning at the northeast corner post No. 1,

Thence, <u>600</u> feet <u>south</u>	to Post No. 2, the <u>Southeast Corner</u>	BW	22	- 2
Thence, <u>750</u> feet <u>west</u>	to Post No. 3, the <u>South End Center</u>	BW	22	- 3
Thence, <u>750</u> feet <u>west</u>	to Post No. 4, the <u>Southwest Corner</u>	BW	22	- 4
Thence, <u>600</u> feet <u>north</u>	to Post No. 5, the <u>Northwest Corner</u>	BW	22	- 5
Thence, <u>750</u> feet <u>east</u>	to Post No. 6, the <u>North End Center</u>	BW	22	- 6
Thence, <u>750</u> feet <u>east</u>	to Post No. 1, the <u>Northeast Corner</u>	BW	22	- 1

the point of beginning.

The monumentation and marking of the corners was completed by the 30th day of April, 1992.

By: Robert W. Schlichting  
Agent - Robert W. Schlichting


STATE OF WYOMING)

SS

COUNTY OF FREMONT)

Subscribed, sworn to and acknowledged before me this 7th day of May, 1992, by Robert W. Schlichting.

My Commission Expires: Nov 30, 1992



BOOK 234 PAGE 407

140848

CERTIFICATE OF LOCATION

KNOW ALL MEN BY THESE PRESENTS, that PATHFINDER EXPLORATION CORPORATION, having an office and place of business at 255 Glendale Avenue, Suite 26, Sparks, Nevada 89431, has located the

BW 23  
lode mining claim this 16th day of April, 1992, under and by virtue of the mining laws and regulations of the United States and the State of Nevada.

The number of linear feet claimed in length along the course of the vein from the point of discovery is 10 feet in a east direction and 1490 feet in a west direction, together with 300 feet on each side of the center of the vein or lode for the entire length of the claim.

To locate this claim begin at BM 5636, dated 1937, inscribed GWM 7, and located within the SW1/4 Section 28, T.26 N., R.50 E., Mt. Diablo Meridian and bear south 7900 feet and east 3290 feet, to the northeast corner of this claim.

The general course of strike of the vein or lode as near as may be determined is east and west.

The claim is located in the: NE 1/4 Section 4, Twp. 25 north, Range 50 East.  
SE 1/4 Section     , Twp. 25 north, Range 50 East.  
NW 1/4 section     , Twp.     , Range 50 East.  
SW 1/4 Section     , Twp.     , Range 50 East.

Mt. Diablo Meridian, Unknown Mining District, Eureka County, Nevada.

The location work consisted of making a mining claim map as provided in Nevada Revised Statutes 517.040. Two copies of the map are filed in the records of Eureka County, Nevada.

The location monument, corners and side centers are wood posts, set one foot in the ground or mound of stones. The location and markings on each corner or side center are more particularly described as follows:

Beginning at the northeast corner post No. 1,

Thence, <u>600</u> feet <u>south</u>	to Post No. 2, the <u>Southeast Corner</u>	<u>BW</u>	<u>23</u>	<u>- 2</u>
Thence, <u>750</u> feet <u>west</u>	to Post No. 3, the <u>South End Center</u>	<u>BW</u>	<u>23</u>	<u>- 3</u>
Thence, <u>750</u> feet <u>west</u>	to Post No. 4, the <u>Southwest Corner</u>	<u>BW</u>	<u>23</u>	<u>- 4</u>
Thence, <u>600</u> feet <u>north</u>	to Post No. 5, the <u>Northwest Corner</u>	<u>BW</u>	<u>23</u>	<u>- 5</u>
Thence, <u>750</u> feet <u>east</u>	to Post No. 6, the <u>North End Center</u>	<u>BW</u>	<u>23</u>	<u>- 6</u>
Thence, <u>750</u> feet <u>east</u>	to Post No. 1, the <u>Northeast Corner</u>	<u>BW</u>	<u>23</u>	<u>- 1</u>

the point of beginning.

The monumentation and marking of the corners was completed by the 30th day of April, 1992.

By: Robert W. Schlichting  
Agent - Robert W. Schlichting


STATE OF WYOMING)

SS

COUNTY OF FREMONT)

Subscribed, sworn to and acknowledged before me this 7th day of May, 1992, by Robert W. Schlichting.

My Commission Expires: Nov 30, 1992



BOOK 234 PAGE 409  
OFFICIAL RECORDS  
RECORDED AT THE REQUEST OF  
Pathfinder Explor.  
92 MAY 20 AM 1:31  
EUREKA COUNTY, NEVADA  
M.N. REBALEATI, RECORDER  
FILE NO. 140849  
FEE \$ 6.25

140849

CERTIFICATE OF LOCATION

KNOW ALL MEN BY THESE PRESENTS, that PATHFINDER EXPLORATION CORPORATION, having an office and place of business at 255 Glendale Avenue, Suite 26, Sparks, Nevada 89431, has located the

BW 24

lode mining claim this 16th day of April, 1992, under and by virtue of the mining laws and regulations of the United States and the State of Nevada.

The number of linear feet claimed in length along the course of the vein from the point of discovery is 10 feet in a east direction and 1490 feet in a west direction, together with 300 feet on each side of the center of the vein or lode for the entire length of the claim.

To locate this claim begin at BM 5636, dated 1937, inscribed GWM 7, and located within the SW1/4 Section 28, T.26 N., R.50 E., Mt. Diablo Meridian and bear south 7300 feet and east 3290 feet, to the northeast corner of this claim.

The general course of strike of the vein or lode as near as may be determined is east and west.

The claim is located in the: NE 1/4 Section 4, Twp. 25 north, Range 50 East.  
SE 1/4 Section, Twp. 25 north, Range 50 East.  
NW 1/4 section, Twp., Range 50 East.  
SW 1/4 Section, Twp., Range 50 East.

Mt. Diablo Meridian, Unknown Mining District, Eureka County, Nevada.

The location work consisted of making a mining claim map as provided in Nevada Revised Statutes 517.040. Two copies of the map are filed in the records of Eureka County, Nevada.

The location monument, corners and side centers are wood posts, set one foot in the ground or mound of stones. The location and markings on each corner or side center are more particularly described as follows:

Beginning at the northeast corner post No. 1,

Thence, 600 feet south	to Post No. 2, the Southeast Corner	BW	24	- 2
Thence, 750 feet west	to Post No. 3, the South End Center	BW	24	- 3
Thence, 750 feet west	to Post No. 4, the Southwest Corner	BW	24	- 4
Thence, 600 feet north	to Post No. 5, the Northwest Corner	BW	24	- 5
Thence, 750 feet east	to Post No. 6, the North End Center	BW	24	- 6
Thence, 750 feet east	to Post No. 1, the Northeast Corner	BW	24	- 1

the point of beginning.


The monumentation and marking of the corners was completed by the 30th day of April, 1992.

By: Robert W. Schlichting  
Agent - Robert W. Schlichting

STATE OF WYOMING)  
SS  
COUNTY OF FREMONT)

Subscribed, sworn to and acknowledged before me this 7th day of May, 1992, by Robert W. Schlichting.

My Commission Expires: Nov 30, 1992



140850

CERTIFICATE OF LOCATION

KNOW ALL MEN BY THESE PRESENTS, that PATHFINDER EXPLORATION CORPORATION, having an office and place of business at 255 Glendale Avenue, Suite 26, Sparks, Nevada 89431, has located the

lode mining claim this 16th day of April, 1992, under and by virtue of the mining laws and regulations of the United States and the State of Nevada.

The number of linear feet claimed in length along the course of the vein from the point of discovery is 10 feet in a east direction and 1490 feet in a west direction, together with 300 feet on each side of the center of the vein or lode for the entire length of the claim.

To locate this claim begin at BM 5636, dated 1937, inscribed GMM 7, and located within the SW1/4 Section 28, T.26 N., R.50 E., Mt. Diablo Meridian and bear south 6700 feet and east 3290 feet, to the northeast corner of this claim.

The general course of strike of the vein or lode as near as may be determined is east and west.

The claim is located in the: NE 1/4 Section 4, Twp. 25 north, Range 50 East.  
SE 1/4 Section 33, Twp. 26 north, Range 50 East.  
NW 1/4 section     , Twp.     , Range 50 East.  
SW 1/4 Section     , Twp.     , Range 50 East.  
Mt. Diablo Meridian, Unknown Mining District, Eureka County, Nevada.

The location work consisted of making a mining claim map as provided in Nevada Revised Statutes 517.040. Two copies of the map are filed in the records of Eureka County, Nevada.

The location monument, corners and side centers are wood posts, set one foot in the ground or mound of stones. The location and markings on each corner or side center are more particularly described as follows:

Beginning at the northeast corner post No. 1,  
Thence, 600 feet south to Post No. 2, the Southeast Corner BW 25 - 2  
Thence, 750 feet west to Post No. 3, the South End Center BW 25 - 3  
Thence, 750 feet west to Post No. 4, the Southwest Corner BW 25 - 4  
Thence, 600 feet north to Post No. 5, the Northwest Corner BW 25 - 5  
Thence, 750 feet east to Post No. 6, the North End Center BW 25 - 6  
Thence, 750 feet east to Post No. 1, the Northeast Corner BW 25 - 1  
the point of beginning.


The monumentation and marking of the corners was completed by the 30th day of April, 1992.

By: Robert W. Schlichting  
Agent - Robert W. Schlichting

STATE OF WYOMING)  
SS  
COUNTY OF FREMONT)

Subscribed, sworn to and acknowledged before me this 7th day of May, 1992, by Robert W. Schlichting.

My Commission Expires: Nov 30, 1992



BOOK 234 PAGE #11  
OFFICIAL RECORDS  
RECORDED AT THE REQUEST OF  
*Pathfinder Explor*  
92 MAY 20 AM 31  
EUREKA COUNTY, NEVADA  
M.N. REBALANCE, RECORDER  
FILE NO. 140851  
FEE \$ 6.25

140851

CERTIFICATE OF LOCATION

KNOW ALL MEN BY THESE PRESENTS, that PATHFINDER EXPLORATION CORPORATION, having an office and place of business at 255 Glendale Avenue, Suite 26, Sparks, Nevada 89431, has located the

lode mining claim this 16th day of BW 26 April, 1992, under and by virtue of the mining laws and regulations of the United States and the State of Nevada.

The number of linear feet claimed in length along the course of the vein from the point of discovery is 10 feet in a east direction and 1490 feet in a west direction, together with 300 feet on each side of the center of the vein or lode for the entire length of the claim.

To locate this claim begin at BM 5636, dated 1937, inscribed GMM 7, and located within the SW1/4 Section 28, T.26 N., R.50 E., Mt. Diablo Meridian and bear south 6100 feet and east 3290 feet, to the northeast corner of this claim.

The general course of strike of the vein or lode as near as may be determined is east and west.

The claim is located in the: NE 1/4 Section     , Twp.     , Range 50 East.  
SE 1/4 Section 33, Twp. 26 north, Range 50 East.  
NW 1/4 section     , Twp.     , Range 50 East.  
SW 1/4 Section     , Twp.     , Range 50 East.  
Mt. Diablo Meridian, Unknown Mining District, Eureka County, Nevada.

The location work consisted of making a mining claim map as provided in Nevada Revised Statutes 517.040. Two copies of the map are filed in the records of Eureka County, Nevada.

The location monument, corners and side centers are wood posts, set one foot in the ground or mound of stones. The location and markings on each corner or side center are more particularly described as follows:

Beginning at the northeast corner post No. 1,  
Thence, 600 feet south to Post No. 2, the Southeast Corner BW 26 - 2  
Thence, 750 feet west to Post No. 3, the South End Center BW 26 - 3  
Thence, 750 feet west to Post No. 4, the Southwest Corner BW 26 - 4  
Thence, 600 feet north to Post No. 5, the Northwest Corner BW 26 - 5  
Thence, 750 feet east to Post No. 6, the North End Center BW 26 - 6  
Thence, 750 feet east to Post No. 1, the Northeast Corner BW 26 - 1  
the point of beginning.


The monumentation and marking of the corners was completed by the 30th day of April, 1992.

By: Robert W. Schlichting  
Agent - Robert W. Schlichting

STATE OF WYOMING)  
SS  
COUNTY OF FREMONT)

Subscribed, sworn to and acknowledged before me this 7th day of May, 1992, by Robert W. Schlichting.

My Commission Expires: Nov 30, 1992



140852

CERTIFICATE OF LOCATION

KNOW ALL MEN BY THESE PRESENTS, that PATHFINDER EXPLORATION CORPORATION, having an office and place of business at 255 Glendale Avenue, Suite 26, Sparks, Nevada 89431, has located the

BW 27

lode mining claim this 16th day of April, 1992, under and by virtue of the mining laws and regulations of the United States and the State of Nevada.

The number of linear feet claimed in length along the course of the vein from the point of discovery is 10 feet in a east direction and 1490 feet in a west direction, together with 300 feet on each side of the center of the vein or lode for the entire length of the claim.

To locate this claim begin at BM 5636, dated 1937, inscribed GMM 7, and located within the SW1/4 Section 28, T.26 N., R.50 E., Mt. Diablo Meridian and bear south 5500 feet and east 3290 feet, to the northeast corner of this claim.

The general course of strike of the vein or lode as near as may be determined is east and west.

The claim is located in the: NE 1/4 Section       , Twp.       , Range 50 East.  
SE 1/4 Section 33, Twp. 26 north, Range 50 East.  
NW 1/4 section       , Twp.       , Range 50 East.  
SW 1/4 Section       , Twp.       , Range 50 East.

Mt. Diablo Meridian, Unknown Mining District, Eureka County, Nevada.

The location work consisted of making a mining claim map as provided in Nevada Revised Statutes 517.040. Two copies of the map are filed in the records of Eureka County, Nevada.

The location monument, corners and side centers are wood posts, set one foot in the ground or mound of stones. The location and markings on each corner or side center are more particularly described as follows:

Beginning at the northeast corner post No. 1,

Thence, <u>600</u> feet <u>south</u>	to Post No. 2, the <u>Southeast Corner</u>	<u>BW 27</u>	<u>- 2</u>
Thence, <u>750</u> feet <u>west</u>	to Post No. 3, the <u>South End Center</u>	<u>BW 27</u>	<u>- 3</u>
Thence, <u>750</u> feet <u>west</u>	to Post No. 4, the <u>Southwest Corner</u>	<u>BW 27</u>	<u>- 4</u>
Thence, <u>600</u> feet <u>north</u>	to Post No. 5, the <u>Northwest Corner</u>	<u>BW 27</u>	<u>- 5</u>
Thence, <u>750</u> feet <u>east</u>	to Post No. 6, the <u>North End Center</u>	<u>BW 27</u>	<u>- 6</u>
Thence, <u>750</u> feet <u>east</u>	to Post No. 1, the <u>Northeast Corner</u>	<u>BW 27</u>	<u>- 1</u>

the point of beginning.


The monumentation and marking of the corners was completed by the 30th day of April, 1992.

By: Robert W. Schlichting  
Agent - Robert W. Schlichting

STATE OF WYOMING)  
SS  
COUNTY OF FREMONT)

Subscribed, sworn to and acknowledged before me this 7th day of May, 1992, by Robert W. Schlichting.

My Commission Expires: Nov 30, 1992



BOOK 234 PAGE 413  
OFFICIAL RECORDS  
RECORDED AT THE REQUEST OF  
*Pathfinder Explor.*  
92 MAY 20 AM 1:31  
EUREKA COUNTY, NEVADA  
M.M. REBALEATI, RECORDER  
FILE NO. 140853  
FEE \$ 6.25

140853

CERTIFICATE OF LOCATION

KNOW ALL MEN BY THESE PRESENTS, that PATHFINDER EXPLORATION CORPORATION, having an office and place of business at 255 Glendale Avenue, Suite 26, Sparks, Nevada 89431, has located the

BW 28

lode mining claim this 16th day of April, 1992, under and by virtue of the mining laws and regulations of the United States and the State of Nevada.

The number of linear feet claimed in length along the course of the vein from the point of discovery is 10 feet in a east direction and 1490 feet in a west direction, together with 300 feet on each side of the center of the vein or lode for the entire length of the claim.

To locate this claim begin at BM 5636, dated 1937, inscribed GWM 7, and located within the SW1/4 Section 28, T.26 N., R.50 E., Mt. Diablo Meridian and bear south 4900 feet and east 3290 feet, to the northeast corner of this claim.

The general course of strike of the vein or lode as near as may be determined is east and west.

The claim is located in the: NE 1/4 Section \_\_, Twp. \_\_, Range 50 East.  
SE 1/4 Section 33, Twp. 26 north, Range 50 East.  
NW 1/4 section \_\_, Twp. \_\_, Range 50 East.  
SW 1/4 Section \_\_, Twp. \_\_, Range 50 East.

Mt. Diablo Meridian, Unknown Mining District, Eureka County, Nevada.

The location work consisted of making a mining claim map as provided in Nevada Revised Statutes 517.040. Two copies of the map are filed in the records of Eureka County, Nevada.

The location monument, corners and side centers are wood posts, set one foot in the ground or mound of stones. The location and markings on each corner or side center are more particularly described as follows:

Beginning at the northeast corner post No. 1,

Thence, 600 feet south	to Post No. 2, the Southeast Corner	BW 28	- 2
Thence, 750 feet west	to Post No. 3, the South End Center	BW 28	- 3
Thence, 750 feet west	to Post No. 4, the Southwest Corner	BW 28	- 4
Thence, 600 feet north	to Post No. 5, the Northwest Corner	BW 28	- 5
Thence, 750 feet east	to Post No. 6, the North End Center	BW 28	- 6
Thence, 750 feet east	to Post No. 1, the Northeast Corner	BW 28	- 1

the point of beginning.

The monumentation and marking of the corners was completed by the 30th day of April, 1992.

By:

*Robert W. Schlichting*  
Agent - Robert W. Schlichting

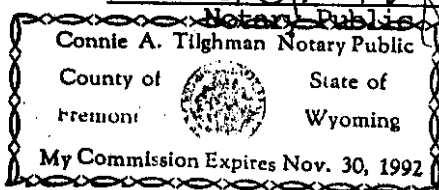
STATE OF WYOMING)

SS

COUNTY OF FREMONT)

Subscribed, sworn to and acknowledged before me this 7th day of May, 1992, by Robert W. Schlichting.

My Commission Expires: Nov 30, 1992



BOOK 234 PAGE 444  
OFFICIAL RECORDS  
RECORDED AT THE REQUEST OF  
*Pathfinder Explor.*  
92 MAY 20 AM 3:11  
EUREKA COUNTY, NEVADA  
M.N. REBALCATT. RECORDER  
FILE NO. 140854  
FEE \$ 6.25

140854

CERTIFICATE OF LOCATION

KNOW ALL MEN BY THESE PRESENTS, that PATHFINDER EXPLORATION CORPORATION, having an office and place of business at 255 Glendale Avenue, Suite 26, Sparks, Nevada 89431, has located the

BW 29  
lode mining claim this 15th day of April, 1992, under and by virtue of the mining laws and regulations of the United States and the State of Nevada.

The number of linear feet claimed in length along the course of the vein from the point of discovery is 10 feet in a north direction and 1490 feet in a south direction, together with 300 feet on each side of the center of the vein or lode for the entire length of the claim.

To locate this claim begin at BM 5636, dated 1937, inscribed GWM 7, and located within the SW1/4 Section 28, T.26 N., R.50 E., Mt. Diablo Meridian and bear south 3400 feet and west 2110 feet, to the northeast corner of this claim.

The general course of strike of the vein or lode as near as may be determined is north and south.

The claim is located in the: NE 1/4 Section 32, Twp. 26 North, Range 50 East.  
SE 1/4 Section 32, Twp. 26 North, Range 50 East.  
NW 1/4 section     , Twp. 26 North, Range 50 East.  
SW 1/4 Section     , Twp. 26 North, Range 50 East.  
Mt. Diablo Meridian, Unknown Mining District, Eureka County, Nevada.

The location work consisted of making a mining claim map as provided in Nevada Revised Statutes 517.040. Two copies of the map are filed in the records of Eureka County, Nevada.

The location monument, corners and side centers are wood posts, set one foot in the ground or mound of stones. The location and markings on each corner or side center are more particularly described as follows:

Beginning at the northeast corner post No. 1,  
Thence, 750 feet south to Post No. 2, the East Side Center BW 29 - 2  
Thence, 750 feet south to Post No. 3, the Southeast Corner BW 29 - 3  
Thence, 600 feet west to Post No. 4, the Southwest Corner BW 29 - 4  
Thence, 750 feet north to Post No. 5, the West Side Center BW 29 - 5  
Thence, 750 feet north to Post No. 6, the Northwest Corner BW 29 - 6  
Thence, 600 feet east to Post No. 1, the Northeast Corner BW 29 - 1  
the point of beginning.


The monumentation and marking of the corners was completed by the 30th day of April, 1992.

By: Robert W. Schlichting  
Agent - Robert W. Schlichting

STATE OF WYOMING)  
SS  
COUNTY OF FREMONT)

Subscribed, sworn to and acknowledged before me this 7th day of May, 1992, by Robert W. Schlichting.

My Commission Expires: Nov 30, 1992



BOOK 234 PAGE 415  
OFFICIAL RECORDS  
RECORDED AT THE REQUEST OF  
Pathfinder Explor.  
92 MAY 20 AM 1:32  
EUREKA COUNTY, NEVADA  
M.N. REBAL EATL. RECORDER  
FILE NO. 140855  
FEE \$6.25

140855

CERTIFICATE OF LOCATION

KNOW ALL MEN BY THESE PRESENTS, that PATHFINDER EXPLORATION CORPORATION, having an office and place of business at 255 Glendale Avenue, Suite 26, Sparks, Nevada 89431, has located the

BW 30

lode mining claim this 15th day of April, 1992, under and by virtue of the mining laws and regulations of the United States and the State of Nevada.

The number of linear feet claimed in length along the course of the vein from the point of discovery is 10 feet in a north direction and 1490 feet in a south direction, together with 300 feet on each side of the center of the vein or lode for the entire length of the claim.

To locate this claim begin at BM 5636, dated 1937, inscribed GWM 7, and located within the SW1/4 Section 28, T.26 N., R.50 E., Mt. Diablo Meridian and bear south 3400 feet and west 1510 feet, to the northeast corner of this claim.

The general course of strike of the vein or lode as near as may be determined is north and south.

The claim is located in the: NE 1/4 Section 32, Twp. 26 North, Range 50 East.  
SE 1/4 Section 32, Twp. 26 North, Range 50 East.  
NW 1/4 section 33, Twp. 26 North, Range 50 East.  
SW 1/4 Section 33, Twp. 26 North, Range 50 East.  
Mt. Diablo Meridian, Unknown Mining District, Eureka County, Nevada.

The location work consisted of making a mining claim map as provided in Nevada Revised Statutes 517.040. Two copies of the map are filed in the records of Eureka County, Nevada.

The location monument, corners and side centers are wood posts, set one foot in the ground or mound of stones. The location and markings on each corner or side center are more particularly described as follows:

Beginning at the northeast corner post No. 1,  
Thence, 750 feet south to Post No. 2, the East Side Center BW 30 - 2  
Thence, 750 feet south to Post No. 3, the Southeast Corner BW 30 - 3  
Thence, 600 feet west to Post No. 4, the Southwest Corner BW 30 - 4  
Thence, 750 feet north to Post No. 5, the West Side Center BW 30 - 5  
Thence, 750 feet north to Post No. 6, the Northwest Corner BW 30 - 6  
Thence, 600 feet east to Post No. 1, the Northeast Corner BW 30 - 1  
the point of beginning.

The monumentation and marking of the corners was completed by the 30th day of April, 1992.

By:

Robert W. Schlichting  
Agent - Robert W. Schlichting

STATE OF WYOMING)


SS

COUNTY OF FREMONT)

Subscribed, sworn to and acknowledged before me this 7th day of May, 1992, by Robert W. Schlichting.

Connie A. Tilghman  
Notary Public

My Commission Expires: Nov 30, 1992



140856

CERTIFICATE OF LOCATION

KNOW ALL MEN BY THESE PRESENTS, that PATHFINDER EXPLORATION CORPORATION, having an office and place of business at 255 Glendale Avenue, Suite 26, Sparks, Nevada 89431, has located the

lode mining claim this BW 31 15th day of April, 1992, under and by virtue of the mining laws and regulations of the United States and the State of Nevada.

The number of linear feet claimed in length along the course of the vein from the point of discovery is 10 feet in a north direction and 1490 feet in a south direction, together with 300 feet on each side of the center of the vein or lode for the entire length of the claim.

To locate this claim begin at BM 5636, dated 1937, inscribed GWM 7, and located within the SW1/4 Section 28, T.26 N., R.50 E., Mt. Diablo Meridian and bear south 3400 feet and west 910 feet, to the northeast corner of this claim.

The general course of strike of the vein or lode as near as may be determined is north and south.

The claim is located in the: NE 1/4 Section     , Twp. 26 North, Range 50 East.  
SE 1/4 Section     , Twp. 26 North, Range 50 East.  
NW 1/4 section 33, Twp. 26 North, Range 50 East.  
SW 1/4 Section 33, Twp. 26 North, Range 50 East.  
Mt. Diablo Meridian, Unknown Mining District, Eureka County, Nevada.

The location work consisted of making a mining claim map as provided in Nevada Revised Statutes 517.040. Two copies of the map are filed in the records of Eureka County, Nevada.

The location monument, corners and side centers are wood posts, set one foot in the ground or mound of stones. The location and markings on each corner or side center are more particularly described as follows:

Beginning at the northeast corner post No. 1,  
Thence, 750 feet south to Post No. 2, the East Side Center BW 31 - 2  
Thence, 750 feet south to Post No. 3, the Southeast Corner BW 31 - 3  
Thence, 600 feet west to Post No. 4, the Southwest Corner BW 31 - 4  
Thence, 750 feet north to Post No. 5, the West Side Center BW 31 - 5  
Thence, 750 feet north to Post No. 6, the Northwest Corner BW 31 - 6  
Thence, 600 feet east to Post No. 1, the Northeast Corner BW 31 - 1  
the point of beginning.

The monumentation and marking of the corners was completed by the 30th day of April, 1992.

By:

Robert W. Schlichting  
Agent - Robert W. Schlichting


STATE OF WYOMING)

SS

COUNTY OF FREMONT)

Subscribed, sworn to and acknowledged before me this 7th day of May, 1992, by Robert W. Schlichting.

My Commission Expires: Nov 30, 1992



140857

CERTIFICATE OF LOCATION

KNOW ALL MEN BY THESE PRESENTS, that PATHFINDER EXPLORATION CORPORATION, having an office and place of business at 255 Glendale Avenue, Suite 26, Sparks, Nevada 89431, has located the

BW 32

lode mining claim this 15th day of April, 1992, under and by virtue of the mining laws and regulations of the United States and the State of Nevada.

The number of linear feet claimed in length along the course of the vein from the point of discovery is 10 feet in a north direction and 1490 feet in a south direction, together with 300 feet on each side of the center of the vein or lode for the entire length of the claim.

To locate this claim begin at BM 5636, dated 1937, inscribed GWM 7, and located within the SW1/4 Section 28, T.26 N., R.50 E., Mt. Diablo Meridian and bear south 3400 feet and west 310 feet, to the northeast corner of this claim.

The general course of strike of the vein or lode as near as may be determined is north and south.

The claim is located in the: NE 1/4 Section     , Twp. 26 North, Range 50 East.  
SE 1/4 Section     , Twp. 26 North, Range 50 East.  
NW 1/4 section 33, Twp. 26 North, Range 50 East.  
SW 1/4 Section 33, Twp. 26 North, Range 50 East.  
Mt. Diablo Meridian, Unknown Mining District, Eureka County, Nevada.

The location work consisted of making a mining claim map as provided in Nevada Revised Statutes 517.040. Two copies of the map are filed in the records of Eureka County, Nevada.

The location monument, corners and side centers are wood posts, set one foot in the ground or mound of stones. The location and markings on each corner or side center are more particularly described as follows:

Beginning at the northeast corner post No. 1,  
Thence, 750 feet south to Post No. 2, the East Side Center BW 32 - 2  
Thence, 750 feet south to Post No. 3, the Southeast Corner BW 32 - 3  
Thence, 600 feet west to Post No. 4, the Southwest Corner BW 32 - 4  
Thence, 750 feet north to Post No. 5, the West Side Center BW 32 - 5  
Thence, 750 feet north to Post No. 6, the Northwest Corner BW 32 - 6  
Thence, 600 feet east to Post No. 1, the Northeast Corner BW 32 - 1  
the point of beginning.

The monumentation and marking of the corners was completed by the 30th day of April, 1992.

By: Robert W. Schlichting  
Agent - Robert W. Schlichting

STATE OF WYOMING)  
SS  
COUNTY OF FREMONT)

Subscribed, sworn to and acknowledged before me this 7th day of May, 1992, by Robert W. Schlichting.

My Commission Expires: Nov 30, 1992

Connie A. Tilghman  
Notary Public  
Connie A. Tilghman Notary Public  
County of Fremont State of Wyoming  
My Commission Expires Nov. 30, 1992

BOOK 234 PAGE 418  
OFFICIAL RECORDS  
RECORDED AT THE REQUEST OF  
*Pathfinder Explor.*  
92 MAY 20 AM 1:32  
EUREKA COUNTY, NEVADA  
M.N. REBALANCE RECORDER  
FILE NO. 140858  
FEE \$ 25  
6

140858

CERTIFICATE OF LOCATION

KNOW ALL MEN BY THESE PRESENTS, that PATHFINDER EXPLORATION CORPORATION, having an office and place of business at 255 Glendale Avenue, Suite 26, Sparks, Nevada 89431, has located the

lode mining claim this BW 33 15th day of April, 1992, under and by virtue of the mining laws and regulations of the United States and the State of Nevada.

The number of linear feet claimed in length along the course of the vein from the point of discovery is 10 feet in a north direction and 1490 feet in a south direction, together with 300 feet on each side of the center of the vein or lode for the entire length of the claim.

To locate this claim begin at BM 5636, dated 1937, inscribed GWM 7, and located within the SW1/4 Section 28, T.26 N., R.50 E., Mt. Diablo Meridian and bear south 3400 feet and east 290 feet, to the northeast corner of this claim.

The general course of strike of the vein or lode as near as may be determined is north and south.

The claim is located in the: NE 1/4 Section     , Twp. 26 North, Range 50 East.  
SE 1/4 Section     , Twp. 26 North, Range 50 East.  
NW 1/4 section 33, Twp. 26 North, Range 50 East.  
SW 1/4 Section 33, Twp. 26 North, Range 50 East.  
Mt. Diablo Meridian, Unknown Mining District, Eureka County, Nevada.

The location work consisted of making a mining claim map as provided in Nevada Revised Statutes 517.040. Two copies of the map are filed in the records of Eureka County, Nevada.

The location monument, corners and side centers are wood posts, set one foot in the ground or mound of stones. The location and markings on each corner or side center are more particularly described as follows:

Beginning at the northeast corner post No. 1,  
Thence, 750 feet south to Post No. 2, the East Side Center BW 33 - 2  
Thence, 750 feet south to Post No. 3, the Southeast Corner BW 33 - 3  
Thence, 600 feet west to Post No. 4, the Southwest Corner BW 33 - 4  
Thence, 750 feet north to Post No. 5, the West Side Center BW 33 - 5  
Thence, 750 feet north to Post No. 6, the Northwest Corner BW 33 - 6  
Thence, 600 feet east to Post No. 1, the Northeast Corner BW 33 - 1  
the point of beginning.

The monumentation and marking of the corners was completed by the 30th day of April, 1992.

By: Robert W. Schlichting  
Agent - Robert W. Schlichting

STATE OF WYOMING)  
SS  
COUNTY OF FREMONT)

Subscribed, sworn to and acknowledged before me this 7th day of May, 1992, by Robert W. Schlichting.

My Commission Expires: Nov 30, 1992

Connie A. Tilghman  
Notary Public  
Connie A. Tilghman Notary Public  
County of Fremont State of Wyoming  
My Commission Expires Nov. 30, 1992

140859

CERTIFICATE OF LOCATION

KNOW ALL MEN BY THESE PRESENTS, that PATHFINDER EXPLORATION CORPORATION, having an office and place of business at 255 Glendale Avenue, Suite 26, Sparks, Nevada 89431, has located the

lode mining claim this BW 34 15th day of April, 1992, under and by virtue of the mining laws and regulations of the United States and the State of Nevada.

The number of linear feet claimed in length along the course of the vein from the point of discovery is 1490 feet in a north direction and 10 feet in a south direction, together with 300 feet on each side of the center of the vein or lode for the entire length of the claim.

To locate this claim begin at BM 5636, dated 1937, inscribed GWM 7, and located within the SW1/4 Section 28, T.26 N., R.50 E., Mt. Diablo Meridian and bear south 1900 feet and east 290 feet, to the northeast corner of this claim.

The general course of strike of the vein or lode as near as may be determined is north and south.

The claim is located in the: NE 1/4 Section     , Twp. 26 North, Range 50 East.  
SE 1/4 Section     , Twp. 26 North, Range 50 East.  
NW 1/4 section 33, Twp. 26 North, Range 50 East.  
SW 1/4 Section     , Twp. 26 North, Range 50 East.  
Mt. Diablo Meridian, Unknown Mining District, Eureka County, Nevada.

The location work consisted of making a mining claim map as provided in Nevada Revised Statutes 517.040. Two copies of the map are filed in the records of Eureka County, Nevada.

The location monument, corners and side centers are wood posts, set one foot in the ground or mound of stones. The location and markings on each corner or side center are more particularly described as follows:

Beginning at the northeast corner post No. 1,  
Thence, 750 feet south to Post No. 2, the East Side Center BW34 - 2.  
Thence, 750 feet south to Post No. 3, the Southeast Corner BW34 - 3  
Thence, 600 feet west to Post No. 4, the Southwest Corner BW34 - 4  
Thence, 750 feet north to Post No. 5, the West Side Center BW34 - 5  
Thence, 750 feet north to Post No. 6, the Northwest Corner BW34 - 6  
Thence, 600 feet east to Post No. 1, the Northeast Corner BW34 - 1  
the point of beginning.

The monumentation and marking of the corners was completed by the 30th day of April, 1992.


By: Robert W. Schlichting  
Agent - Robert W. Schlichting

STATE OF WYOMING)  
SS  
COUNTY OF FREMONT)

Subscribed, sworn to and acknowledged before me this 7th day of May, 1992, by Robert W. Schlichting.

Connie A. Tilghman  
Notary Public

My Commission Expires: Nov 30, 1992



BOOK 234 PAGE 420  
 OFFICIAL RECORDS  
 RECORDED AT THE REQUEST OF  
 Pathfinder Explor.  
 92 MAY 20 AM 1:32  
 EUREKA COUNTY, NEVADA  
 M.N. REBAL EATL. RECORDER  
 FILE NO. 140860  
 FEES \$6.25

140860

CERTIFICATE OF LOCATION

KNOW ALL MEN BY THESE PRESENTS, that PATHFINDER EXPLORATION CORPORATION, having an office and place of business at 255 Glendale Avenue, Suite 26, Sparks, Nevada 89431, has located the

lode mining claim this 15th day of April, 1992, under and by virtue of the mining laws and regulations of the United States and the State of Nevada.

The number of linear feet claimed in length along the course of the vein from the point of discovery is 10 feet in a north direction and 1490 feet in a south direction, together with 300 feet on each side of the center of the vein or lode for the entire length of the claim.

To locate this claim begin at BM 5636, dated 1937, inscribed GMM 7, and located within the SW1/4 Section 28, T.26 N., R.50 E., Mt. Diablo Meridian and bear south 3400 feet and east 890 feet, to the northeast corner of this claim.

The general course of strike of the vein or lode as near as may be determined is north and south.

The claim is located in the: NE 1/4 Section 33, Twp. 26 North, Range 50 East.  
 SE 1/4 Section 33, Twp. 26 North, Range 50 East.  
 NW 1/4 section 33, Twp. 26 North, Range 50 East.  
 SW 1/4 Section 33, Twp. 26 North, Range 50 East.  
 Mt. Diablo Meridian, Unknown Mining District, Eureka County, Nevada.

The location work consisted of making a mining claim map as provided in Nevada Revised Statutes 517.040. Two copies of the map are filed in the records of Eureka County, Nevada.

The location monument, corners and side centers are wood posts, set one foot in the ground or mound of stones. The location and markings on each corner or side center are more particularly described as follows:

Beginning at the northeast corner post No. 1,  
 Thence, 750 feet south to Post No. 2, the East Side Center BW 35 - 2  
 Thence, 750 feet south to Post No. 3, the Southeast Corner BW 35 - 3  
 Thence, 600 feet west to Post No. 4, the Southwest Corner BW 35 - 4  
 Thence, 750 feet north to Post No. 5, the West Side Center BW 35 - 5  
 Thence, 750 feet north to Post No. 6, the Northwest Corner BW 35 - 6  
 Thence, 600 feet east to Post No. 1, the Northeast Corner BW 35 - 1  
 the point of beginning.

The monumentation and marking of the corners was completed by the 30th day of April, 1992.

By: Robert W. Schlichting  
 Agent - Robert W. Schlichting

STATE OF WYOMING)  
 SS  
 COUNTY OF FREMONT)

Subscribed, sworn to and acknowledged before me this 7th day of May, 1992, by Robert W. Schlichting.

My Commission Expires: Nov 30, 1992

Connie A. Tilghman  
 Notary Public  
 Connie A. Tilghman Notary Public  
 County of Fremont State of Wyoming  
 My Commission Expires Nov. 30, 1992

BOOK 234 PAGE 421  
OFFICIAL RECORDS  
RECORDED AT THE REQUEST OF  
*Pathfinder Explor.*  
92 MAY 20 AM 1:32  
EUREKA COUNTY, NEVADA  
M.N. REBAL EATL. RECORDER  
FILE NO. 140861  
FEE \$ 6.25

140861

CERTIFICATE OF LOCATION

KNOW ALL MEN BY THESE PRESENTS, that PATHFINDER EXPLORATION CORPORATION, having an office and place of business at 255 Glendale Avenue, Suite 26, Sparks, Nevada 89431, has located the

BW 36

lode mining claim this 15th day of April, 1992, under and by virtue of the mining laws and regulations of the United States and the State of Nevada.

The number of linear feet claimed in length along the course of the vein from the point of discovery is 1490 feet in a north direction and 10 feet in a south direction, together with 300 feet on each side of the center of the vein or lode for the entire length of the claim.

To locate this claim begin at BM 5636, dated 1937, inscribed GMM 7, and located within the SW1/4 Section 28, T.26 N., R.50 E., Mt. Diablo Meridian and bear south 1900 feet and east 890 feet, to the northeast corner of this claim.

The general course of strike of the vein or lode as near as may be determined is north and south.

The claim is located in the: NE 1/4 Section 33, Twp. 26 North, Range 50 East.  
SE 1/4 Section, Twp. 26 North, Range 50 East.  
NW 1/4 section 33, Twp. 26 North, Range 50 East.  
SW 1/4 Section, Twp. 26 North, Range 50 East.  
Mt. Diablo Meridian, Unknown Mining District, Eureka County, Nevada.

The location work consisted of making a mining claim map as provided in Nevada Revised Statutes 517.040. Two copies of the map are filed in the records of Eureka County, Nevada.

The location monument, corners and side centers are wood posts, set one foot in the ground or mound of stones. The location and markings on each corner or side center are more particularly described as follows:

Beginning at the northeast corner post No. 1,  
Thence, 750 feet south to Post No. 2, the East Side Center BW 36 - 2  
Thence, 750 feet south to Post No. 3, the Southeast Corner BW 36 - 3  
Thence, 600 feet west to Post No. 4, the Southwest Corner BW 36 - 4  
Thence, 750 feet north to Post No. 5, the West Side Center BW 36 - 5  
Thence, 750 feet north to Post No. 6, the Northwest Corner BW 36 - 6  
Thence, 600 feet east to Post No. 1, the Northeast Corner BW 36 - 1  
the point of beginning.


The monumentation and marking of the corners was completed by the 30th day of April, 1992.

By: *Robert W. Schlichting*  
Agent - Robert W. Schlichting

STATE OF WYOMING)  
SS  
COUNTY OF FREMONT)

Subscribed, sworn to and acknowledged before me this 7th day of May, 1992, by Robert W. Schlichting.

My Commission Expires: Nov. 30, 1992



BOOK 234 PAGE 422  
OFFICIAL RECORDS  
RECORDED AT THE REQUEST OF  
Pathfinder Explor  
92 MAY 20 AM 1:32  
EUREKA COUNTY, NEVADA  
M.N. REBALEATI, RECORDER  
FILE NO. 140862  
FEE \$6.25

140862

CERTIFICATE OF LOCATION

KNOW ALL MEN BY THESE PRESENTS, that PATHFINDER EXPLORATION CORPORATION, having an office and place of business at 255 Glendale Avenue, Suite 26, Sparks, Nevada 89431, has located the

BW 37

lode mining claim this 15th day of April, 1992, under and by virtue of the mining laws and regulations of the United States and the State of Nevada.

The number of linear feet claimed in length along the course of the vein from the point of discovery is 10 feet in a north direction and 1490 feet in a south direction, together with 300 feet on each side of the center of the vein or lode for the entire length of the claim.

To locate this claim begin at BM 5636, dated 1937, inscribed GWM 7, and located within the SW1/4 Section 28, T.26 N., R.50 E., Mt. Diablo Meridian and bear south 3400 feet and east 1490 feet, to the northeast corner of this claim.

The general course of strike of the vein or lode as near as may be determined is north and south.

The claim is located in the: NE 1/4 Section 33, Twp. 26 North, Range 50 East.  
SE 1/4 Section 33, Twp. 26 North, Range 50 East.  
NW 1/4 section, Twp. 26 North, Range 50 East.  
SW 1/4 Section, Twp. 26 North, Range 50 East.  
Mt. Diablo Meridian, Unknown Mining District, Eureka County, Nevada.

The location work consisted of making a mining claim map as provided in Nevada Revised Statutes 517.040. Two copies of the map are filed in the records of Eureka County, Nevada.

The location monument, corners and side centers are wood posts, set one foot in the ground or mound of stones. The location and markings on each corner or side center are more particularly described as follows:

Beginning at the northeast corner post No. 1,  
Thence, 750 feet south to Post No. 2, the East Side Center BW 37 - 2  
Thence, 750 feet south to Post No. 3, the Southeast Corner BW 37 - 3  
Thence, 600 feet west to Post No. 4, the Southwest Corner BW 37 - 4  
Thence, 750 feet north to Post No. 5, the West Side Center BW 37 - 5  
Thence, 750 feet north to Post No. 6, the Northwest Corner BW 37 - 6  
Thence, 600 feet east to Post No. 1, the Northeast Corner BW 37 - 1  
the point of beginning.

The monumentation and marking of the corners was completed by the 30th day of April, 1992.

By: Robert W. Schlichting  
Agent - Robert W. Schlichting

STATE OF WYOMING)


SS

COUNTY OF FREMONT)

Subscribed, sworn to and acknowledged before me this 7th day of May, 1992, by Robert W. Schlichting.

Connie A. Tilghman  
Notary Public

My Commission Expires: Nov 30, 1992



BOOK 234 PAGE 423  
OFFICIAL RECORDS  
RECORDED AT THE REQUEST OF  
Catharine Caplan  
92 MAY 20 AM 11:32  
EUREKA COUNTY, NEVADA  
M.N. REBALEATI, RECORDER  
FILE NO. 625  
FEE \$ 25  
140863

140863

CERTIFICATE OF LOCATION

KNOW ALL MEN BY THESE PRESENTS, that PATHFINDER EXPLORATION CORPORATION, having an office and place of business at 255 Glendale Avenue, Suite 26, Sparks, Nevada 89431, has located the

lode mining claim this 15th day of April, 1992, under and by virtue of the mining laws and regulations of the United States and the State of Nevada.

The number of linear feet claimed in length along the course of the vein from the point of discovery is 1490 feet in a north direction and 10 feet in a south direction, together with 300 feet on each side of the center of the vein or lode for the entire length of the claim.

To locate this claim begin at BM 5636, dated 1937, inscribed GWM 7, and located within the SW1/4 Section 28, T.26 N., R.50 E., Mt. Diablo Meridian and bear south 1900 feet and east 1490 feet, to the northeast corner of this claim.

The general course of strike of the vein or lode as near as may be determined is north and south.

The claim is located in the: NE 1/4 Section 33, Twp. 26 North, Range 50 East.  
SE 1/4 Section    , Twp. 26 North, Range 50 East.  
NW 1/4 section    , Twp. 26 North, Range 50 East.  
SW 1/4 Section    , Twp. 26 North, Range 50 East.  
Mt. Diablo Meridian, Unknown Mining District, Eureka County, Nevada.

The location work consisted of making a mining claim map as provided in Nevada Revised Statutes 517.040. Two copies of the map are filed in the records of Eureka County, Nevada.

The location monument, corners and side centers are wood posts, set one foot in the ground or mound of stones. The location and markings on each corner or side center are more particularly described as follows:

Beginning at the northeast corner post No. 1,  
Thence, 750 feet south to Post No. 2, the East Side Center BW 38 - 2  
Thence, 750 feet south to Post No. 3, the Southeast Corner BW 38 - 3  
Thence, 600 feet west to Post No. 4, the Southwest Corner BW 38 - 4  
Thence, 750 feet north to Post No. 5, the West Side Center BW 38 - 5  
Thence, 750 feet north to Post No. 6, the Northwest Corner BW 38 - 6  
Thence, 600 feet east to Post No. 1, the Northeast Corner BW 38 - 1  
the point of beginning.

The monumentation and marking of the corners was completed by the 30th day of April, 1992.

By: Robert W. Schlichting  
Agent - Robert W. Schlichting

STATE OF WYOMING)  
SS  
COUNTY OF FREMONT)

Subscribed, sworn to and acknowledged before me this 7th day of May, 1992, by Robert W. Schlichting.

My Commission Expires: Nov 30, 1992

Connie A. Tilghman  
Notary Public  
Connie A. Tilghman Notary Public  
County of Fremont State of Wyoming  
My Commission Expires Nov. 30, 1992

BOOK 234 PAGE 424  
OFFICIAL RECORDS  
RECORDED AT THE REQUEST OF  
*Pathfinder Explor.*  
92 MAY 20 AM 1:32  
EUREKA COUNTY, NEVADA  
M.N. REBAL FILE NO. RECORDER  
FEE \$ 6.25  
140864

140864

CERTIFICATE OF LOCATION

KNOW ALL MEN BY THESE PRESENTS, that PATHFINDER EXPLORATION CORPORATION, having an office and place of business at 255 Glendale Avenue, Suite 26, Sparks, Nevada 89431, has located the

BW 39

lode mining claim this 15th day of April, 1992, under and by virtue of the mining laws and regulations of the United States and the State of Nevada.

The number of linear feet claimed in length along the course of the vein from the point of discovery is 10 feet in a north direction and 1490 feet in a south direction, together with 300 feet on each side of the center of the vein or lode for the entire length of the claim.

To locate this claim begin at BM 5636, dated 1937, inscribed GWM 7, and located within the SW1/4 Section 28, T.26 N., R.50 E., Mt. Diablo Meridian and bear south 3400 feet and east 2090 feet, to the northeast corner of this claim.

The general course of strike of the vein or lode as near as may be determined is north and south.

The claim is located in the: NE 1/4 Section 33, Twp. 26 North, Range 50 East.  
SE 1/4 Section 33, Twp. 26 North, Range 50 East.  
NW 1/4 section     , Twp. 26 North, Range 50 East.  
SW 1/4 Section     , Twp. 26 North, Range 50 East.  
Mt. Diablo Meridian, Unknown Mining District, Eureka County, Nevada.

The location work consisted of making a mining claim map as provided in Nevada Revised Statutes 517.040. Two copies of the map are filed in the records of Eureka County, Nevada.

The location monument, corners and side centers are wood posts, set one foot in the ground or mound of stones. The location and markings on each corner or side center are more particularly described as follows:

Beginning at the northeast corner post No. 1,

Thence, <u>750</u> feet <u>south</u>	to Post No. 2, the <u>East Side Center</u>	BW	39	- 2
Thence, <u>750</u> feet <u>south</u>	to Post No. 3, the <u>Southeast Corner</u>	BW	39	- 3
Thence, <u>600</u> feet <u>west</u>	to Post No. 4, the <u>Southwest Corner</u>	BW	39	- 4
Thence, <u>750</u> feet <u>north</u>	to Post No. 5, the <u>West Side Center</u>	BW	39	- 5
Thence, <u>750</u> feet <u>north</u>	to Post No. 6, the <u>Northwest Corner</u>	BW	39	- 6
Thence, <u>600</u> feet <u>east</u>	to Post No. 1, the <u>Northeast Corner</u>	BW	39	- 1

the point of beginning.

The monumentation and marking of the corners was completed by the 30th day of April, 1992.

By:

*Robert W. Schlichting*  
Agent - Robert W. Schlichting


STATE OF WYOMING)

SS

COUNTY OF FREMONT)

Subscribed, sworn to and acknowledged before me this 7th day of May, 1992, by Robert W. Schlichting.

My Commission Expires: Nov 30, 1992



BOOK 234 PAGE 425  
OFFICIAL RECORDS  
RECORDED AT THE REQUEST OF  
*Pathfinder Explor.*  
92 MAY 20 AM 11:32  
EUREKA COUNTY, NEVADA  
M.N. REBALANCE RECORDER  
FILE NO. *625*  
140865

140865

CERTIFICATE OF LOCATION

KNOW ALL MEN BY THESE PRESENTS, that PATHFINDER EXPLORATION CORPORATION, having an office and place of business at 255 Glendale Avenue, Suite 26, Sparks, Nevada 89431, has located the

BW 40

lode mining claim this 15th day of April, 1992, under and by virtue of the mining laws and regulations of the United States and the State of Nevada.

The number of linear feet claimed in length along the course of the vein from the point of discovery is 1490 feet in a north direction and 10 feet in a south direction, together with 300 feet on each side of the center of the vein or lode for the entire length of the claim.

To locate this claim begin at BM 5636, dated 1937, inscribed GWM 7, and located within the SW1/4 Section 28, T.26 N., R.50 E., Mt. Diablo Meridian and bear south 1900 feet and east 2090 feet, to the northeast corner of this claim.

The general course of strike of the vein or lode as near as may be determined is north and south.

The claim is located in the: NE 1/4 Section 33, Twp. 26 North, Range 50 East.  
SE 1/4 Section     , Twp. 26 North, Range 50 East.  
NW 1/4 section     , Twp. 26 North, Range 50 East.  
SW 1/4 Section     , Twp. 26 North, Range 50 East.  
Mt. Diablo Meridian, Unknown Mining District, Eureka County, Nevada.

The location work consisted of making a mining claim map as provided in Nevada Revised Statutes 517.040. Two copies of the map are filed in the records of Eureka County, Nevada.

The location monument, corners and side centers are wood posts, set one foot in the ground or mound of stones. The location and markings on each corner or side center are more particularly described as follows:

Beginning at the northeast corner post No. 1,

Thence, <u>750</u> feet <u>south</u> to Post No. 2, the <u>East Side Center</u>	BW	40	- 2
Thence, <u>750</u> feet <u>south</u> to Post No. 3, the <u>Southeast Corner</u>	BW	40	- 3
Thence, <u>600</u> feet <u>west</u> to Post No. 4, the <u>Southwest Corner</u>	BW	40	- 4
Thence, <u>750</u> feet <u>north</u> to Post No. 5, the <u>West Side Center</u>	BW	40	- 5
Thence, <u>750</u> feet <u>north</u> to Post No. 6, the <u>Northwest Corner</u>	BW	40	- 6
Thence, <u>600</u> feet <u>east</u> to Post No. 1, the <u>Northeast Corner</u>	BW	40	- 1

the point of beginning.

The monumentation and marking of the corners was completed by the 30th day of April, 1992.


By: Robert W. Schlichting  
Agent - Robert W. Schlichting

STATE OF WYOMING)  
SS  
COUNTY OF FREMONT)

Subscribed, sworn to and acknowledged before me this 7th day of May, 1992, by Robert W. Schlichting.

Connie A. Tilghman  
Notary Public

My Commission Expires: Nov 30, 1992



140866

140866

## CERTIFICATE OF LOCATION

KNOW ALL MEN BY THESE PRESENTS, that PATHFINDER EXPLORATION CORPORATION, having an office and place of business at 255 Glendale Avenue, Suite 26, Sparks, Nevada 89431, has located the

BW 41

lode mining claim this 15th day of April, 1992, under and by virtue of the mining laws and regulations of the United States and the State of Nevada.

The number of linear feet claimed in length along the course of the vein from the point of discovery is 10 feet in a north direction and 1490 feet in a south direction, together with 300 feet on each side of the center of the vein or lode for the entire length of the claim.

To locate this claim begin at BM 5636, dated 1937, inscribed GWM 7, and located within the SW1/4 Section 28, T.26 N., R.50 E., Mt. Diablo Meridian and bear south 3400 feet and east 2690 feet, to the northeast corner of this claim.

The general course of strike of the vein or lode as near as may be determined is north and south.

The claim is located in the: NE 1/4 Section 33, Twp. 26 North, Range 50 East.  
SE 1/4 Section 33, Twp. 26 North, Range 50 East.  
NW 1/4 section    , Twp. 26 North, Range 50 East.  
SW 1/4 Section    , Twp. 26 North, Range 50 East.

Mt. Diablo Meridian, Unknown Mining District, Eureka County, Nevada.

The location work consisted of making a mining claim map as provided in Nevada Revised Statutes 517.040. Two copies of the map are filed in the records of Eureka County, Nevada.

The location monument, corners and side centers are wood posts, set one foot in the ground or mound of stones. The location and markings on each corner or side center are more particularly described as follows:

Beginning at the northeast corner post No. 1,

Thence, <u>750</u> feet <u>south</u>	to Post No. 2, the <u>East Side Center</u>	BW 41	- 2
Thence, <u>750</u> feet <u>south</u>	to Post No. 3, the <u>Southeast Corner</u>	BW 41	- 3
Thence, <u>600</u> feet <u>west</u>	to Post No. 4, the <u>Southwest Corner</u>	BW 41	- 4
Thence, <u>750</u> feet <u>north</u>	to Post No. 5, the <u>West Side Center</u>	BW 41	- 5
Thence, <u>750</u> feet <u>north</u>	to Post No. 6, the <u>Northwest Corner</u>	BW 41	- 6
Thence, <u>600</u> feet <u>east</u>	to Post No. 1, the <u>Northeast Corner</u>	BW 41	- 1

the point of beginning.

The monumentation and marking of the corners was completed by the 30th day of April, 1992.

By:


Robert W. Schlichting  
Agent - Robert W. Schlichting

STATE OF WYOMING)

SS

COUNTY OF FREMONT)

Subscribed, sworn to and acknowledged before me this 7th day of May, 1992, by Robert W. Schlichting.

My Commission Expires: Nov 30, 1992

BOOK 234 PAGE 427  
OFFICIAL RECORDS  
RECORDED AT THE REQUEST OF  
*Pathfinder Explor.*  
92 MAY 20 AM 1:33  
EUREKA COUNTY, NEVADA  
M.N. REBALANCE, RECORDER  
FILE NO. 140867  
FEE \$ 25  
6-1

140867

CERTIFICATE OF LOCATION

KNOW ALL MEN BY THESE PRESENTS, that PATHFINDER EXPLORATION CORPORATION, having an office and place of business at 255 Glendale Avenue, Suite 26, Sparks, Nevada 89431, has located the

BW 42

lode mining claim this 15th day of April, 1992, under and by virtue of the mining laws and regulations of the United States and the State of Nevada.

The number of linear feet claimed in length along the course of the vein from the point of discovery is 1490 feet in a north direction and 10 feet in a south direction, together with 300 feet on each side of the center of the vein or lode for the entire length of the claim.

To locate this claim begin at BM 5636, dated 1937, inscribed GWM 7, and located within the SW1/4 Section 28, T.26 N., R.50 E., Mt. Diablo Meridian and bear south 1900 feet and east 2690 feet, to the northeast corner of this claim.

The general course of strike of the vein or lode as near as may be determined is north and south.

The claim is located in the: NE 1/4 Section 33, Twp. 26 North, Range 50 East.  
SE 1/4 Section, Twp. 26 North, Range 50 East.  
NW 1/4 section, Twp. 26 North, Range 50 East.  
SW 1/4 Section, Twp. 26 North, Range 50 East.

Mt. Diablo Meridian, Unknown Mining District, Eureka County, Nevada.

The location work consisted of making a mining claim map as provided in Nevada Revised Statutes 517.040. Two copies of the map are filed in the records of Eureka County, Nevada.

The location monument, corners and side centers are wood posts, set one foot in the ground or mound of stones. The location and markings on each corner or side center are more particularly described as follows:

Beginning at the northeast corner post No. 1,

Thence, 750 feet south	to Post No. 2, the East Side Center	BW	42	- 2
Thence, 750 feet south	to Post No. 3, the Southeast Corner	BW	42	- 3
Thence, 600 feet west	to Post No. 4, the Southwest Corner	BW	42	- 4
Thence, 750 feet north	to Post No. 5, the West Side Center	BW	42	- 5
Thence, 750 feet north	to Post No. 6, the Northwest Corner	BW	42	- 6
Thence, 600 feet east	to Post No. 1, the Northeast Corner	BW	42	- 1

the point of beginning.

The monumentation and marking of the corners was completed by the 30th day of April, 1992.

By:

*Robert W. Schlichting*  
Agent - Robert W. Schlichting

STATE OF WYOMING)


SS

COUNTY OF FREMONT)

Subscribed, sworn to and acknowledged before me this 7th day of May, 1992, by Robert W. Schlichting.

*Connie A. Tilghman*  
Notary Public

My Commission Expires: Nov 30, 1992



BOOK 234 PAGE 428  
OFFICIAL RECORDS  
RECORDED AT THE REQUEST OF  
Pathfinder Exploration  
92 MAY 20 AM 1:33  
EUREKA COUNTY, NEVADA  
M.N. REBALANCE RECORDER  
FILE NO. 140868  
FEE \$ 6.25

140868

CERTIFICATE OF LOCATION

KNOW ALL MEN BY THESE PRESENTS, that PATHFINDER EXPLORATION CORPORATION, having an office and place of business at 255 Glendale Avenue, Suite 26, Sparks, Nevada 89431, has located the

lode mining claim this BW 43 15th day of April, 1992, under and by virtue of the mining laws and regulations of the United States and the State of Nevada.

The number of linear feet claimed in length along the course of the vein from the point of discovery is 10 feet in a north direction and 1490 feet in a south direction, together with 300 feet on each side of the center of the vein or lode for the entire length of the claim.

To locate this claim begin at BM 5636, dated 1937, inscribed GWM 7, and located within the SW1/4 Section 28, T.26 N., R.50 E., Mt. Diablo Meridian and bear south 3400 feet and east 3290 feet, to the northeast corner of this claim.

The general course of strike of the vein or lode as near as may be determined is north and south.

The claim is located in the: NE 1/4 Section 33, Twp. 26 North, Range 50 East.  
SE 1/4 Section 33, Twp. 26 North, Range 50 East.  
NW 1/4 section     , Twp. 26 North, Range 50 East.  
SW 1/4 Section     , Twp. 26 North, Range 50 East.  
Mt. Diablo Meridian, Unknown Mining District, Eureka County, Nevada.

The location work consisted of making a mining claim map as provided in Nevada Revised Statutes 517.040. Two copies of the map are filed in the records of Eureka County, Nevada.

The location monument, corners and side centers are wood posts, set one foot in the ground or mound of stones. The location and markings on each corner or side center are more particularly described as follows:

Beginning at the northeast corner post No. 1,  
Thence, 750 feet south to Post No. 2, the East Side Center BW 43 - 2  
Thence, 750 feet south to Post No. 3, the Southeast Corner BW 43 - 3  
Thence, 600 feet west to Post No. 4, the Southwest Corner BW 43 - 4  
Thence, 750 feet north to Post No. 5, the West Side Center BW 43 - 5  
Thence, 750 feet north to Post No. 6, the Northwest Corner BW 43 - 6  
Thence, 600 feet east to Post No. 1, the Northeast Corner BW 43 - 1  
the point of beginning.


The monumentation and marking of the corners was completed by the 30th day of April, 1992.

By: Robert W. Schlichting  
Agent - Robert W. Schlichting

STATE OF WYOMING)  
SS  
COUNTY OF FREMONT)

Subscribed, sworn to and acknowledged before me this 7th day of May, 1992, by Robert W. Schlichting.

My Commission Expires: Nov 30, 1992



140869

EUREKA COUNTY, NEVADA  
FILE NO. REBALANCE RECORDS  
FEE \$ 6.25

92 MAY 20 AM 1:33

BOOK 234  
PAGE 429  
OFFICIAL RECORDS  
RECORDED AT THE REQUEST OF  
Cochran-Explor-

140869

## CERTIFICATE OF LOCATION

KNOW ALL MEN BY THESE PRESENTS, that PATHFINDER EXPLORATION CORPORATION, having an office and place of business at 255 Glendale Avenue, Suite 26, Sparks, Nevada 89431, has located the

BW 44

lode mining claim this 15th day of April, 1992, under and by virtue of the mining laws and regulations of the United States and the State of Nevada.

The number of linear feet claimed in length along the course of the vein from the point of discovery is 1490 feet in a north direction and 10 feet in a south direction, together with 300 feet on each side of the center of the vein or lode for the entire length of the claim.

To locate this claim begin at BM 5636, dated 1937, inscribed GWM 7, and located within the SW1/4 Section 28, T.26 N., R.50 E., Mt. Diablo Meridian and bear south 1900 feet and east 3290 feet, to the northeast corner of this claim.

The general course of strike of the vein or lode as near as may be determined is north and south.

The claim is located in the: NE 1/4 Section 33, Twp. 26 North, Range 50 East.  
SE 1/4 Section     , Twp. 26 North, Range 50 East.  
NW 1/4 section     , Twp. 26 North, Range 50 East.  
SW 1/4 Section     , Twp. 26 North, Range 50 East.

Mt. Diablo Meridian, Unknown Mining District, Eureka County, Nevada.

The location work consisted of making a mining claim map as provided in Nevada Revised Statutes 517.040. Two copies of the map are filed in the records of Eureka County, Nevada.

The location monument, corners and side centers are wood posts, set one foot in the ground or mound of stones. The location and markings on each corner or side center are more particularly described as follows:

Beginning at the northeast corner post No. 1,

Thence, <u>750</u> feet <u>south</u>	to Post No. 2, the <u>East Side Center</u>	BW	44	- 2
Thence, <u>750</u> feet <u>south</u>	to Post No. 3, the <u>Southeast Corner</u>	BW	44	- 3
Thence, <u>600</u> feet <u>west</u>	to Post No. 4, the <u>Southwest Corner</u>	BW	44	- 4
Thence, <u>750</u> feet <u>north</u>	to Post No. 5, the <u>West Side Center</u>	BW	44	- 5
Thence, <u>750</u> feet <u>north</u>	to Post No. 6, the <u>Northwest Corner</u>	BW	44	- 6
Thence, <u>600</u> feet <u>east</u>	to Post No. 1, the <u>Northeast Corner</u>	BW	44	- 1

the point of beginning.

The monumentation and marking of the corners was completed by the 30th day of April, 1992.

By:

Agent - Robert W. Schlichting

STATE OF WYOMING)


SS

COUNTY OF FREMONT)

Subscribed, sworn to and acknowledged before me this 7th day of May, 1992, by Robert W. Schlichting.

Connie A. Tilghman  
Notary Public

My Commission Expires: Nov. 30, 1992



140870

EUREKA COUNTY, NEVADA  
M.N. REBALEATI, RECORDER  
FILE NO. 6-25BOOK 234 PAGE 430  
OFFICIAL RECORDS  
RECORDED AT THE REQUEST OF  
Pathfinder Explorer  
92 MAY 20 AM 1:33

140870

## CERTIFICATE OF LOCATION

KNOW ALL MEN BY THESE PRESENTS, that PATHFINDER EXPLORATION CORPORATION, having an office and place of business at 255 Glendale Avenue, Suite 26, Sparks, Nevada 89431, has located the

BW 45

lode mining claim this 15th day of April, 1992, under and by virtue of the mining laws and regulations of the United States and the State of Nevada.

The number of linear feet claimed in length along the course of the vein from the point of discovery is 1490 feet in a north direction and 10 feet in a south direction, together with 300 feet on each side of the center of the vein or lode for the entire length of the claim.

To locate this claim begin at BM 5636, dated 1937, inscribed GWM 7, and located within the SW1/4 Section 28, T.26 N., R.50 E., Mt. Diablo Meridian and bear south 400 feet and east 890 feet, to the northeast corner of this claim.

The general course of strike of the vein or lode as near as may be determined is north and south.

The claim is located in the: NE 1/4 Section 33, Twp. 26 North, Range 50 East.  
SE 1/4 Section 28, Twp. 26 North, Range 50 East.  
NW 1/4 section     , Twp. 26 North, Range 50 East.  
SW 1/4 Section     , Twp. 26 North, Range 50 East.  
Mt. Diablo Meridian, Unknown Mining District, Eureka County, Nevada.

The location work consisted of making a mining claim map as provided in Nevada Revised Statutes 517.040. Two copies of the map are filed in the records of Eureka County, Nevada.

The location monument, corners and side centers are wood posts, set one foot in the ground or mound of stones. The location and markings on each corner or side center are more particularly described as follows:

Beginning at the northeast corner post No. 1,

Thence, <u>750</u> feet <u>south</u> to Post No. 2, the <u>East Side Center</u>	BW 45	- 2
Thence, <u>750</u> feet <u>south</u> to Post No. 3, the <u>Southeast Corner</u>	BW 45	- 3
Thence, <u>600</u> feet <u>west</u> to Post No. 4, the <u>Southwest Corner</u>	BW 45	- 4
Thence, <u>750</u> feet <u>north</u> to Post No. 5, the <u>West Side Center</u>	BW 45	- 5
Thence, <u>750</u> feet <u>north</u> to Post No. 6, the <u>Northwest Corner</u>	BW 45	- 6
Thence, <u>600</u> feet <u>east</u> to Post No. 1, the <u>Northeast Corner</u>	BW 45	- 1

the point of beginning.

The monumentation and marking of the corners was completed by the 30th day of April, 1992.

By: Robert W. Schlichting  
Agent - Robert W. Schlichting


STATE OF WYOMING)

SS

COUNTY OF FREMONT)

Subscribed, sworn to and acknowledged before me this 7th day of May, 1992, by Robert W. Schlichting.

Connie A. Tilghman  
Notary Public

My Commission Expires: Nov 30, 1992

140871

BOOK 234  
PAGE 431  
OFFICIAL RECORDS  
RECORDED AT THE REQUEST OF  
Pathfinder Explor  
92 MAY 20 AM 1:33  
EUREKA COUNTY, NEVADA  
M.M. REBALEATI, RECORDER  
FILE NO. 140871  
FEE \$ 25

140871

CERTIFICATE OF LOCATION

KNOW ALL MEN BY THESE PRESENTS, that PATHFINDER EXPLORATION CORPORATION, having an office and place of business at 255 Glendale Avenue, Suite 26, Sparks, Nevada 89431, has located the

BW 46

lode mining claim this 15th day of April, 1992, under and by virtue of the mining laws and regulations of the United States and the State of Nevada.

The number of linear feet claimed in length along the course of the vein from the point of discovery is 1490 feet in a north direction and 10 feet in a south direction, together with 300 feet on each side of the center of the vein or lode for the entire length of the claim.

To locate this claim begin at BM 5636, dated 1937, inscribed GWM 7, and located within the SW1/4 Section 28, T.26 N., R.50 E., Mt. Diablo Meridian and bear south 400 feet and east 1490 feet, to the northeast corner of this claim.

The general course of strike of the vein or lode as near as may be determined is north and south.

The claim is located in the: NE 1/4 Section 33, Twp. 26 North, Range 50 East.  
SE 1/4 Section 28, Twp. 26 North, Range 50 East.  
NW 1/4 section, Twp. 26 North, Range 50 East.  
SW 1/4 Section, Twp. 26 North, Range 50 East.  
Mt. Diablo Meridian, Unknown Mining District, Eureka County, Nevada.

The location work consisted of making a mining claim map as provided in Nevada Revised Statutes 517.040. Two copies of the map are filed in the records of Eureka County, Nevada.

The location monument, corners and side centers are wood posts, set one foot in the ground or mound of stones. The location and markings on each corner or side center are more particularly described as follows:

Beginning at the northeast corner post No. 1,  
Thence, 750 feet south to Post No. 2, the East Side Center BW 46 - 2  
Thence, 750 feet south to Post No. 3, the Southeast Corner BW 46 - 3  
Thence, 600 feet west to Post No. 4, the Southwest Corner BW 46 - 4  
Thence, 750 feet north to Post No. 5, the West Side Center BW 46 - 5  
Thence, 750 feet north to Post No. 6, the Northwest Corner BW 46 - 6  
Thence, 600 feet east to Post No. 1, the Northeast Corner BW 46 - 1  
the point of beginning.

The monumentation and marking of the corners was completed by the 30th day of April, 1992.

By: Robert W. Schlichting  
Agent - Robert W. Schlichting

STATE OF WYOMING)  
SS  
COUNTY OF FREMONT)

Subscribed, sworn to and acknowledged before me this 7th day of May, 1992, by Robert W. Schlichting.

My Commission Expires: Nov 30, 1992

Connie A. Tilghman  
Notary Public  
Connie A. Tilghman Notary Public  
County of Fremont State of Wyoming  
My Commission Expires Nov. 30, 1992

BOOK 234 PAGE 432  
OFFICIAL RECORDS  
RECORDED AT THE REQUEST OF  
*Pathfinder Explor.*  
92 MAY 20 AM 11:33  
EUREKA COUNTY, NEVADA  
M.N. REBALEATI, RECORDER  
FILE NO. 140872  
Fees \$6.25

140872

CERTIFICATE OF LOCATION

KNOW ALL MEN BY THESE PRESENTS, that PATHFINDER EXPLORATION CORPORATION, having an office and place of business at 255 Glendale Avenue, Suite 26, Sparks, Nevada 89431, has located the

lode mining claim this 15th day of April, 1992, under and by virtue of the mining laws and regulations of the United States and the State of Nevada.

The number of linear feet claimed in length along the course of the vein from the point of discovery is 1490 feet in a north direction and 10 feet in a south direction, together with 300 feet on each side of the center of the vein or lode for the entire length of the claim.

To locate this claim begin at BM 5636, dated 1937, inscribed GWM 7, and located within the SW1/4 Section 28, T.26 N., R.50 E., Mt. Diablo Meridian and bear south 400 feet and east 2690 feet, to the northeast corner of this claim.

The general course of strike of the vein or lode as near as may be determined is north and south.

The claim is located in the: NE 1/4 Section 33, Twp. 26 North, Range 50 East.  
SE 1/4 Section 28, Twp. 26 North, Range 50 East.  
NW 1/4 section    , Twp. 26 North, Range 50 East.  
SW 1/4 Section    , Twp. 26 North, Range 50 East.  
Mt. Diablo Meridian, Unknown Mining District, Eureka County, Nevada.

The location work consisted of making a mining claim map as provided in Nevada Revised Statutes 517.040. Two copies of the map are filed in the records of Eureka County, Nevada.

The location monument, corners and side centers are wood posts, set one foot in the ground or mound of stones. The location and markings on each corner or side center are more particularly described as follows:

Beginning at the northeast corner post No. 1,  
Thence, 750 feet south to Post No. 2, the East Side Center BW 47 - 2  
Thence, 750 feet south to Post No. 3, the Southeast Corner BW 47 - 3  
Thence, 600 feet west to Post No. 4, the Southwest Corner BW 47 - 4  
Thence, 750 feet north to Post No. 5, the West Side Center BW 47 - 5  
Thence, 750 feet north to Post No. 6, the Northwest Corner BW 47 - 6  
Thence, 600 feet east to Post No. 1, the Northeast Corner BW 47 - 1  
the point of beginning.

The monumentation and marking of the corners was completed by the 30th day of April, 1992.

By: Robert W. Schlichting  
Agent - Robert W. Schlichting


STATE OF WYOMING)

SS

COUNTY OF FREMONT)

Subscribed, sworn to and acknowledged before me this 7th day of May, 1992, by Robert W. Schlichting.

My Commission Expires: Nov 30, 1992



140873

EUREKA COUNTY, NEVADA  
M.N. REBAL EATL. RECORDER  
FILE NO. 6-25

92 MAY 20 AM 1:33

BOOK 234 PAGE 433  
OFFICIAL RECORDS  
RECORDED AT THE REQUEST OF  
Pathfinder Exploration

140873

## CERTIFICATE OF LOCATION

KNOW ALL MEN BY THESE PRESENTS, that PATHFINDER EXPLORATION CORPORATION, having an office and place of business at 255 Glendale Avenue, Suite 26, Sparks, Nevada 89431, has located the

lode mining claim this 15th day of April, 1992, under and by virtue of the mining laws and regulations of the United States and the State of Nevada.

The number of linear feet claimed in length along the course of the vein from the point of discovery is 1490 feet in a north direction and 10 feet in a south direction, together with 300 feet on each side of the center of the vein or lode for the entire length of the claim.

To locate this claim begin at BM 5636, dated 1937, inscribed GWM 7, and located within the SW1/4 Section 28, T.26 N., R.50 E., Mt. Diablo Meridian and bear south 400 feet and east 3290 feet, to the northeast corner of this claim.

The general course of strike of the vein or lode as near as may be determined is north and south.

The claim is located in the: NE 1/4 Section 33, Twp. 26 North, Range 50 East.  
SE 1/4 Section 28, Twp. 26 North, Range 50 East.  
NW 1/4 section 34, Twp. 26 North, Range 50 East.  
SW 1/4 Section 27, Twp. 26 North, Range 50 East.  
Mt. Diablo Meridian, Unknown Mining District, Eureka County, Nevada.

The location work consisted of making a mining claim map as provided in Nevada Revised Statutes 517.040. Two copies of the map are filed in the records of Eureka County, Nevada.

The location monument, corners and side centers are wood posts, set one foot in the ground or mound of stones. The location and markings on each corner or side center are more particularly described as follows:

Beginning at the northeast corner post No. 1,

Thence, <u>750</u> feet <u>south</u>	to Post No. 2, the <u>East Side Center</u>	BW 48	- 2
Thence, <u>750</u> feet <u>south</u>	to Post No. 3, the <u>Southeast Corner</u>	BW 48	- 3
Thence, <u>600</u> feet <u>west</u>	to Post No. 4, the <u>Southwest Corner</u>	BW 48	- 4
Thence, <u>750</u> feet <u>north</u>	to Post No. 5, the <u>West Side Center</u>	BW 48	- 5
Thence, <u>750</u> feet <u>north</u>	to Post No. 6, the <u>Northwest Corner</u>	BW 48	- 6
Thence, <u>600</u> feet <u>east</u>	to Post No. 1, the <u>Northeast Corner</u>	BW 48	- 1

the point of beginning.

The monumentation and marking of the corners was completed by the 30th day of April, 1992.

By:


Robert W. Schlichting  
Agent - Robert W. Schlichting

STATE OF WYOMING)

SS

COUNTY OF FREMONT)

Subscribed, sworn to and acknowledged before me this 7th day of May, 1992, by Robert W. Schlichting.



My Commission Expires: Nov. 30, 1992