

141323

**CERTIFICATE OF RELOCATION
NEVADA - LODE MINING CLAIM**

KNOW ALL MEN BY THESE PRESENTS, that Idaho Resources Corporation, a Nevada corporation whose address is P. O. Box 2183, Grand Junction, Colorado 81502, has relocated and claimed the **JD 1** Lode Mining Claim in the following quarter section(s):

SW 1/4, Section 2, Township 25 North, Range 49 East, MDM
SE 1/4, Section 3, Township 25 North, Range 49 East, MDM
____ 1/4, Section _____, Township 25 North, Range 49 East, MDM
____ 1/4, Section _____, Township 25 North, Range 49 East, MDM

in Eureka County, Nevada, on the 28th day of May, 1992.

SAID CLAIM IS A LODE CLAIM, it being situated in the above mentioned County and State, and is approximately 1500 feet long and 600 feet wide, such that 10 feet are claimed in an easterly direction and 1490 feet in a westerly direction from the point of discovery (monument of location), at which the Notice of Location was posted, together with 300 feet on each side of the monument of location and center line of the Claim. The general course of the lode or vein is from the East to the West.

THE NUMBER, LOCATION, AND MARKINGS on each monument are as follows:

	<u>Location</u>	<u>Markings</u>	<u>Description</u>
No. 1	Northwest Corner	Diagram of Location	3" x 5' PVC Post
No. 2	North Side Center	Diagram of Location	3" x 5' PVC Post
No. 3	Northeast Corner	Diagram of Location	3" x 5' PVC Post
No. 4	Southeast Corner	Diagram of Location	3" x 5' PVC Post
No. 5	South Side Center	Diagram of Location	3" x 5' PVC Post
No. 6	Southwest Corner	Diagram of Location	3" x 5' PVC Post

A CLAIM MAP as required by NRS 517.040 is included as part of the relocation work.

DATED this 11th day of June, 1992.

BOOK 236 PAGE 152
OFFICIAL RECORDS
RECORDED AT THE REQUEST OF
Kennecott Corp.
'92 JUN 26 10:00

IDAHO RESOURCES CORPORATION

BY *[Signature]*

EUREKA COUNTY, NEVADA
M.N. REBALEATI, RECORDER
FILE NO. **141323** FEE \$ 6.25

BOOK 236 PAGE 152

141324

**CERTIFICATE OF RELOCATION
NEVADA - LODE MINING CLAIM**

KNOW ALL MEN BY THESE PRESENTS, that Idaho Resources Corporation, a Nevada corporation whose address is P. O. Box 2183, Grand Junction, Colorado 81502, has relocated and claimed the **JD 2** Lode Mining Claim in the following quarter section(s):

SW 1/4, Section 2, Township 25 North, Range 49 East, MDM
____ 1/4, Section _____, Township 25 North, Range 49 East, MDM
____ 1/4, Section _____, Township 25 North, Range 49 East, MDM
____ 1/4, Section _____, Township 25 North, Range 49 East, MDM

in Eureka County, Nevada, on the 20th day of May, 1992.

SAID CLAIM IS A LODE CLAIM, it being situated in the above mentioned County and State, and is approximately 1500 feet long and 600 feet wide, such that 10 feet are claimed in an easterly direction and 1490 feet in a westerly direction from the point of discovery (monument of location), at which the Notice of Location was posted, together with 300 feet on each side of the monument of location and center line of the Claim. The general course of the lode or vein is from the East to the West.

THE NUMBER, LOCATION, AND MARKINGS on each monument are as follows:

	<u>Location</u>	<u>Markings</u>	<u>Description</u>
No. 1	Northwest Corner	Diagram of Location	3" x 5' PVC Post
No. 2	North Side Center	Diagram of Location	3" x 5' PVC Post
No. 3	Northeast Corner	Diagram of Location	3" x 5' PVC Post
No. 4	Southeast Corner	Diagram of Location	3" x 5' PVC Post
No. 5	South Side Center	Diagram of Location	3" x 5' PVC Post
No. 6	Southwest Corner	Diagram of Location	3" x 5' PVC Post

A CLAIM MAP as required by NRS 517.040 is included as part of the relocation work.

DATED this 11th day of June, 1992.

BOOK 236 PAGE 153
OFFICIAL RECORDS
RECORDED AT THE REQUEST OF
Kennecott Corp.
'92 JUN 26 AIO:01

IDAHO RESOURCES CORPORATION

BY 

EUREKA COUNTY, NEVADA
M.N. REBALEATI, RECORDER
FILE NO. **141324**
FEE \$ 6.25

BOOK 236 PAGE 153

141325

**CERTIFICATE OF RELOCATION
NEVADA - LODE MINING CLAIM**

KNOW ALL MEN BY THESE PRESENTS, that Idaho Resources Corporation, a Nevada corporation whose address is P. O. Box 2183, Grand Junction, Colorado 81502, has relocated and claimed the **JD 3** Lode Mining Claim in the following quarter section(s):

SE 1/4, Section 2, Township 25 North, Range 49 East, MDM
SW 1/4, Section 2, Township 25 North, Range 49 East, MDM
____ 1/4, Section _____, Township 25 North, Range 49 East, MDM
____ 1/4, Section _____, Township 25 North, Range 49 East, MDM

in Eureka County, Nevada, on the 20th day of May, 1992.

SAID CLAIM IS A LODE CLAIM, it being situated in the above mentioned County and State, and is approximately 1500 feet long and 600 feet wide, such that 10 feet are claimed in a westerly direction and 1490 feet in an easterly direction from the point of discovery (monument of location), at which the Notice of Location was posted, together with 300 feet on each side of the monument of location and center line of the Claim. The general course of the lode or vein is from the East to the West.

THE NUMBER, LOCATION, AND MARKINGS on each monument are as follows:

	<u>Location</u>	<u>Markings</u>	<u>Description</u>
No. 1	Northwest Corner	Diagram of Location	3" x 5' PVC Post
No. 2	North Side Center	Diagram of Location	3" x 5' PVC Post
No. 3	Northeast Corner	Diagram of Location	3" x 5' PVC Post
No. 4	Southeast Corner	Diagram of Location	3" x 5' PVC Post
No. 5	South Side Center	Diagram of Location	3" x 5' PVC Post
No. 6	Southwest Corner	Diagram of Location	3" x 5' PVC Post

A CLAIM MAP as required by NRS 517.040 is included as part of the relocation work.

DATED this 11th day of June, 1992.

IDAHO RESOURCES CORPORATION

BY 

BOOK 236 PAGE 154
OFFICIAL RECORDS
RECORDED AT THE REQUEST OF
Kennecott Corp.
'92 JUN 26 AIO:01

EUREKA COUNTY, NEVADA
M.N. REBALEATI, RECORDER
FILE NO. FEE \$6.25

141325

BOOK 236 PAGE 154

141326

CERTIFICATE OF RELOCATION
NEVADA - LODE MINING CLAIM

KNOW ALL MEN BY THESE PRESENTS, that Idaho Resources Corporation, a Nevada corporation whose address is P. O. Box 2183, Grand Junction, Colorado 81502, has relocated and claimed the JD 4 Lode Mining Claim in the following quarter section(s):

SW 1/4, Section 2, Township 25 North, Range 49 East, MDM
SE 1/4, Section 3, Township 25 North, Range 49 East, MDM
NE 1/4, Section 10, Township 25 North, Range 49 East, MDM
NW 1/4, Section 11, Township 25 North, Range 49 East, MDM

in Eureka County, Nevada, on the 20th day of May, 1992.

SAID CLAIM IS A LODE CLAIM, it being situated in the above mentioned County and State, and is approximately 1500 feet long and 600 feet wide, such that 10 feet are claimed in an easterly direction and 1490 feet in a westerly direction from the point of discovery (monument of location), at which the Notice of Location was posted, together with 300 feet on each side of the monument of location and center line of the Claim. The general course of the lode or vein is from the East to the West.

THE NUMBER, LOCATION, AND MARKINGS on each monument are as follows:

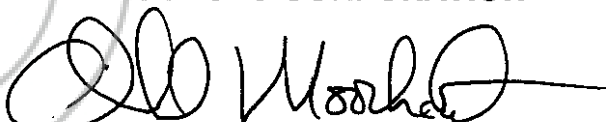
	<u>Location</u>	<u>Markings</u>	<u>Description</u>
No. 1	Northwest Corner	Diagram of Location	3" x 5' PVC Post
No. 2	North Side Center	Diagram of Location	3" x 5' PVC Post
No. 3	Northeast Corner	Diagram of Location	3" x 5' PVC Post
No. 4	Southeast Corner	Diagram of Location	3" x 5' PVC Post
No. 5	South Side Center	Diagram of Location	3" x 5' PVC Post
No. 6	Southwest Corner	Diagram of Location	3" x 5' PVC Post

A CLAIM MAP as required by NRS 517.040 is included as part of the relocation work.

DATED this 11th day of June, 1992.

BOOK 236 PAGE 155
OFFICIAL RECORDS
RECORDED AT THE REQUEST OF
Kenne cott Corp.
'92 JUN 26 AM 01

IDAHO RESOURCES CORPORATION

BY 

EUREKA COUNTY, NEVADA
M.N. REBALEATI, RECORDER
FILE NO. FEES 6.25

141326

BOOK 236 PAGE 155

141327

**CERTIFICATE OF RELOCATION
NEVADA - LODE MINING CLAIM**

KNOW ALL MEN BY THESE PRESENTS, that Idaho Resources Corporation, a Nevada corporation whose address is P. O. Box 2183, Grand Junction, Colorado 81502, has relocated and claimed the **JD 5** Lode Mining Claim in the following quarter section(s):

SW 1/4, Section 2, Township 25 North, Range 49 East, MDM
NW 1/4, Section 11, Township 25 North, Range 49 East, MDM
_____ 1/4, Section _____, Township 25 North, Range 49 East, MDM
_____ 1/4, Section _____, Township 25 North, Range 49 East, MDM

in Eureka County, Nevada, on the 20th day of May, 1992.

SAID CLAIM IS A LODE CLAIM, it being situated in the above mentioned County and State, and is approximately 1500 feet long and 600 feet wide, such that 10 feet are claimed in an easterly direction and 1490 feet in a westerly direction from the point of discovery (monument of location), at which the Notice of Location was posted, together with 300 feet on each side of the monument of location and center line of the Claim. The general course of the lode or vein is from the East to the West.

THE NUMBER, LOCATION, AND MARKINGS on each monument are as follows:

	<u>Location</u>	<u>Markings</u>	<u>Description</u>
No. 1	Northwest Corner	Diagram of Location	3" x 5' PVC Post
No. 2	North Side Center	Diagram of Location	3" x 5' PVC Post
No. 3	Northeast Corner	Diagram of Location	3" x 5' PVC Post
No. 4	Southeast Corner	Diagram of Location	3" x 5' PVC Post
No. 5	South Side Center	Diagram of Location	3" x 5' PVC Post
No. 6	Southwest Corner	Diagram of Location	3" x 5' PVC Post

A CLAIM MAP as required by NRS 517.040 is included as part of the relocation work.

DATED this 11th day of June, 1992.

BOOK 236 PAGE 156
OFFICIAL RECORDS
RECORDED AT THE REQUEST OF
Kennecott Corp
92 JUN 26 AIO:01

IDAHO RESOURCES CORPORATION

BY *[Signature]*

EUREKA COUNTY, NEVADA
M.N. REBALEATI, RECORDER
FILE NO. **141327** FEE \$ 6.25

BOOK 236 PAGE 156

141328

**CERTIFICATE OF RELOCATION
NEVADA - LODE MINING CLAIM**

KNOW ALL MEN BY THESE PRESENTS, that Idaho Resources Corporation, a Nevada corporation whose address is P. O. Box 2183, Grand Junction, Colorado 81502, has relocated and claimed the **JD 6** Lode Mining Claim in the following quarter section(s):

SE 1/4, Section 2, Township 25 North, Range 49 East, MDM
SW 1/4, Section 2, Township 25 North, Range 49 East, MDM
NE 1/4, Section 11, Township 25 North, Range 49 East, MDM
NW 1/4, Section 11, Township 25 North, Range 49 East, MDM

in Eureka County, Nevada, on the 28th day of May, 1992.

SAID CLAIM IS A LODE CLAIM, it being situated in the above mentioned County and State, and is approximately 1500 feet long and 600 feet wide, such that 10 feet are claimed in a westerly direction and 1490 feet in an easterly direction from the point of discovery (monument of location), at which the Notice of Location was posted, together with 300 feet on each side of the monument of location and center line of the Claim. The general course of the lode or vein is from the East to the West.

THE NUMBER, LOCATION, AND MARKINGS on each monument are as follows:

	<u>Location</u>	<u>Markings</u>	<u>Description</u>
No. 1	Northwest Corner	Diagram of Location	3" x 5' PVC Post
No. 2	North Side Center	Diagram of Location	3" x 5' PVC Post
No. 3	Northeast Corner	Diagram of Location	3" x 5' PVC Post
No. 4	Southeast Corner	Diagram of Location	3" x 5' PVC Post
No. 5	South Side Center	Diagram of Location	3" x 5' PVC Post
No. 6	Southwest Corner	Diagram of Location	3" x 5' PVC Post

A CLAIM MAP as required by NRS 517.040 is included as part of the relocation work.

DATED this 11th day of June, 1992.

BOOK 236 PAGE 157
OFFICIAL RECORDS
RECORDED AT THE REQUEST OF
Kennecott Corp
'92 JUN 26 AIO 01

IDAHO RESOURCES CORPORATION

BY *Bill Moore*

EUREKA COUNTY, NEVADA
M.N. REBALEATI, RECORDER
FILE NO. FEE \$ 6.25

141328

BOOK 236 PAGE 157

141329

**CERTIFICATE OF RELOCATION
NEVADA - LODE MINING CLAIM**

KNOW ALL MEN BY THESE PRESENTS, that Idaho Resources Corporation, a Nevada corporation whose address is P. O. Box 2183, Grand Junction, Colorado 81502, has relocated and claimed the **JD 7** Lode Mining Claim in the following quarter section(s):

NE 1/4, Section 10, Township 25 North, Range 49 East, MDM
NW 1/4, Section 11, Township 25 North, Range 49 East, MDM
____ 1/4, Section _____, Township 25 North, Range 49 East, MDM
____ 1/4, Section _____, Township 25 North, Range 49 East, MDM

in Eureka County, Nevada, on the 28th day of May, 1992.

SAID CLAIM IS A LODE CLAIM, it being situated in the above mentioned County and State, and is approximately 1500 feet long and 600 feet wide, such that 10 feet are claimed in an easterly direction and 1490 feet in a westerly direction from the point of discovery (monument of location), at which the Notice of Location was posted, together with 300 feet on each side of the monument of location and center line of the Claim. The general course of the lode or vein is from the East to the West.

THE NUMBER, LOCATION, AND MARKINGS on each monument are as follows:

	<u>Location</u>	<u>Markings</u>	<u>Description</u>
No. 1	Northwest Corner	Diagram of Location	3" x 5' PVC Post
No. 2	North Side Center	Diagram of Location	3" x 5' PVC Post
No. 3	Northeast Corner	Diagram of Location	3" x 5' PVC Post
No. 4	Southeast Corner	Diagram of Location	3" x 5' PVC Post
No. 5	South Side Center	Diagram of Location	3" x 5' PVC Post
No. 6	Southwest Corner	Diagram of Location	3" x 5' PVC Post

A CLAIM MAP as required by NRS 517.040 is included as part of the relocation work.

DATED this 11th day of June, 1992.

IDAHO RESOURCES CORPORATION

BY *[Signature]*

BOOK 236 PAGE 158
OFFICIAL RECORDS
RECORDED AT THE REQUEST OF
Kennecott Corp.
'92 JUN 26 A10:01

EUREKA COUNTY, NEVADA
M.N. REBALEATI, RECORDER
FILE NO. **141329** FEE \$ 6.25

BOOK 236 PAGE 158

141330

CERTIFICATE OF RELOCATION NEVADA - LODE MINING CLAIM

KNOW ALL MEN BY THESE PRESENTS, that Idaho Resources Corporation, a Nevada corporation whose address is P. O. Box 2183, Grand Junction, Colorado 81502, has relocated and claimed the **JD 8** Lode Mining Claim in the following quarter section(s):

NW 1/4, Section 11, Township 25 North, Range 49 East, MDM
____ 1/4, Section _____, Township 25 North, Range 49 East, MDM
____ 1/4, Section _____, Township 25 North, Range 49 East, MDM
____ 1/4, Section _____, Township 25 North, Range 49 East, MDM

in Eureka County, Nevada, on the 20th day of May, 1992.

SAID CLAIM IS A LODE CLAIM, it being situated in the above mentioned County and State, and is approximately 1500 feet long and 600 feet wide, such that 10 feet are claimed in an easterly direction and 1490 feet in a westerly direction from the point of discovery (monument of location), at which the Notice of Location was posted, together with 300 feet on each side of the monument of location and center line of the Claim. The general course of the lode or vein is from the East to the West.

THE NUMBER, LOCATION, AND MARKINGS on each monument are as follows:

	<u>Location</u>	<u>Markings</u>	<u>Description</u>
No. 1	Northwest Corner	Diagram of Location	3" x 5' PVC Post
No. 2	North Side Center	Diagram of Location	3" x 5' PVC Post
No. 3	Northeast Corner	Diagram of Location	3" x 5' PVC Post
No. 4	Southeast Corner	Diagram of Location	3" x 5' PVC Post
No. 5	South Side Center	Diagram of Location	3" x 5' PVC Post
No. 6	Southwest Corner	Diagram of Location	3" x 5' PVC Post

A CLAIM MAP as required by NRS 517.040 is included as part of the relocation work.

DATED this 11th day of June, 1992.

IDAHO RESOURCES CORPORATION

BY *Bill Moorhead*

BOOK 236 PAGE 159
OFFICIAL RECORDS
RECORDED AT THE REQUEST OF
Kenecott Corp.

'92 JUN 26 AIO:01

EUREKA COUNTY, NEVADA
M.N. REBALEATI, RECORDER
FILE NO. **141330** FEE \$ 6.25

BOOK 236 PAGE 159

141331

CERTIFICATE OF RELOCATION
NEVADA - LODE MINING CLAIM

KNOW ALL MEN BY THESE PRESENTS, that Idaho Resources Corporation, a Nevada corporation whose address is P. O. Box 2183, Grand Junction, Colorado 81502, has relocated and claimed the JD 9 Lode Mining Claim in the following quarter section(s):

NE 1/4, Section 11, Township 25 North, Range 49 East, MDM
NW 1/4, Section 11, Township 25 North, Range 49 East, MDM
____ 1/4, Section _____, Township 25 North, Range 49 East, MDM
____ 1/4, Section _____, Township 25 North, Range 49 East, MDM

in Eureka County, Nevada, on the 29th day of May, 1992.

SAID CLAIM IS A LODE CLAIM, it being situated in the above mentioned County and State, and is approximately 1500 feet long and 600 feet wide, such that 10 feet are claimed in a westerly direction and 1490 feet in an easterly direction from the point of discovery (monument of location), at which the Notice of Location was posted, together with 300 feet on each side of the monument of location and center line of the Claim. The general course of the lode or vein is from the East to the West.


THE NUMBER, LOCATION, AND MARKINGS on each monument are as follows:

	<u>Location</u>	<u>Markings</u>	<u>Description</u>
No. 1	Northwest Corner	Diagram of Location	3" x 5' PVC Post
No. 2	North Side Center	Diagram of Location	3" x 5' PVC Post
No. 3	Northeast Corner	Diagram of Location	3" x 5' PVC Post
No. 4	Southeast Corner	Diagram of Location	3" x 5' PVC Post
No. 5	South Side Center	Diagram of Location	3" x 5' PVC Post
No. 6	Southwest Corner	Diagram of Location	3" x 5' PVC Post

A CLAIM MAP as required by NRS 517.040 is included as part of the relocation work.

DATED this 11th day of June, 1992.

IDAHO RESOURCES CORPORATION

BY 

BOOK 236 PAGE 160
OFFICIAL RECORDS
RECORDED AT THE REQUEST OF
Kennecott Corp.
'92 JUN 26 10:01

EUREKA COUNTY, NEVADA
M.N. REBALEATI, RECORDER
FILE NO. 141331
FEE \$ 6.25

BOOK 236 PAGE 160

141332

**CERTIFICATE OF RELOCATION
NEVADA - LODE MINING CLAIM**

KNOW ALL MEN BY THESE PRESENTS, that Idaho Resources Corporation, a Nevada corporation whose address is P. O. Box 2183, Grand Junction, Colorado 81502, has relocated and claimed the **JD 10** Lode Mining Claim in the following quarter section(s):

NE 1/4, Section 10, Township 25 North, Range 49 East, MDM
NW 1/4, Section 11, Township 25 North, Range 49 East, MDM
____ 1/4, Section _____, Township 25 North, Range 49 East, MDM
____ 1/4, Section _____, Township 25 North, Range 49 East, MDM

in Eureka County, Nevada, on the 20th day of May, 1992.

SAID CLAIM IS A LODE CLAIM, it being situated in the above mentioned County and State, and is approximately 1500 feet long and 600 feet wide, such that 10 feet are claimed in an easterly direction and 1490 feet in a westerly direction from the point of discovery (monument of location), at which the Notice of Location was posted, together with 300 feet on each side of the monument of location and center line of the Claim. The general course of the lode or vein is from the East to the West.

THE NUMBER, LOCATION, AND MARKINGS on each monument are as follows:

	<u>Location</u>	<u>Markings</u>	<u>Description</u>
No. 1	Northwest Corner	Diagram of Location	3" x 5' PVC Post
No. 2	North Side Center	Diagram of Location	3" x 5' PVC Post
No. 3	Northeast Corner	Diagram of Location	3" x 5' PVC Post
No. 4	Southeast Corner	Diagram of Location	3" x 5' PVC Post
No. 5	South Side Center	Diagram of Location	3" x 5' PVC Post
No. 6	Southwest Corner	Diagram of Location	3" x 5' PVC Post

A CLAIM MAP as required by NRS 517.040 is included as part of the relocation work.

DATED this 11th day of June, 1992.

BOOK 236 PAGE 161
OFFICIAL RECORDS
RECORDED AT THE REQUEST OF
Kennecott Corp.
'92 JUN 26 A10:01

IDAHO RESOURCES CORPORATION

BY *Bill Mosher*

EUREKA COUNTY, NEVADA
M.N. REBALEATI, RECORDER
FILE NO. **141332** FEE \$ 6.25

BOOK 236 PAGE 161

141333

**CERTIFICATE OF RELOCATION
NEVADA - LODE MINING CLAIM**

KNOW ALL MEN BY THESE PRESENTS, that Idaho Resources Corporation, a Nevada corporation whose address is P. O. Box 2183, Grand Junction, Colorado 81502, has relocated and claimed the **JD 11** Lode Mining Claim in the following quarter section(s):

Nw 1/4, Section 11, Township 25 North, Range 49 East, MDM
___ 1/4, Section _____, Township 25 North, Range 49 East, MDM
___ 1/4, Section _____, Township 25 North, Range 49 East, MDM
___ 1/4, Section _____, Township 25 North, Range 49 East, MDM

in Eureka County, Nevada, on the 28th day of May, 1992.

SAID CLAIM IS A LODE CLAIM, it being situated in the above mentioned County and State, and is approximately 1500 feet long and 600 feet wide, such that 10 feet are claimed in an easterly direction and 1490 feet in a westerly direction from the point of discovery (monument of location), at which the Notice of Location was posted, together with 300 feet on each side of the monument of location and center line of the Claim. The general course of the lode or vein is from the East to the West.

THE NUMBER, LOCATION, AND MARKINGS on each monument are as follows:


	<u>Location</u>	<u>Markings</u>	<u>Description</u>
No. 1	Northwest Corner	Diagram of Location	3" x 5' PVC Post
No. 2	North Side Center	Diagram of Location	3" x 5' PVC Post
No. 3	Northeast Corner	Diagram of Location	3" x 5' PVC Post
No. 4	Southeast Corner	Diagram of Location	3" x 5' PVC Post
No. 5	South Side Center	Diagram of Location	3" x 5' PVC Post
No. 6	Southwest Corner	Diagram of Location	3" x 5' PVC Post

A CLAIM MAP as required by NRS 517.040 is included as part of the relocation work.

DATED this 11th day of June, 1992.

BOOK 236 PAGE 162
OFFICIAL RECORDS
RECORDED AT THE REQUEST OF
Kenne cott Corp
'92 JUN 26 AIO :02

IDAHO RESOURCES CORPORATION

BY 

EUREKA COUNTY, NEVADA
M.N. REBALEATI, RECORDER
FILE NO. _____ FEE \$ 6.25

141333

BOOK 236 PAGE 162

141334

**CERTIFICATE OF RELOCATION
NEVADA - LODE MINING CLAIM**

KNOW ALL MEN BY THESE PRESENTS, that Idaho Resources Corporation, a Nevada corporation whose address is P. O. Box 2183, Grand Junction, Colorado 81502, has relocated and claimed the **JD 12** Lode Mining Claim in the following quarter section(s):

NE 1/4, Section 11, Township 25 North, Range 49 East, MDM
NW 1/4, Section 11, Township 25 North, Range 49 East, MDM
____ 1/4, Section _____, Township 25 North, Range 49 East, MDM
____ 1/4, Section _____, Township 25 North, Range 49 East, MDM

in Eureka County, Nevada, on the 20th day of May, 1992.

SAID CLAIM IS A LODE CLAIM, it being situated in the above mentioned County and State, and is approximately 1500 feet long and 600 feet wide, such that 10 feet are claimed in a westerly direction and 1490 feet in an easterly direction from the point of discovery (monument of location), at which the Notice of Location was posted, together with 300 feet on each side of the monument of location and center line of the Claim. The general course of the lode or vein is from the East to the West.

THE NUMBER, LOCATION, AND MARKINGS on each monument are as follows:

	<u>Location</u>	<u>Markings</u>	<u>Description</u>
No. 1	Northwest Corner	Diagram of Location	3" x 5' PVC Post
No. 2	North Side Center	Diagram of Location	3" x 5' PVC Post
No. 3	Northeast Corner	Diagram of Location	3" x 5' PVC Post
No. 4	Southeast Corner	Diagram of Location	3" x 5' PVC Post
No. 5	South Side Center	Diagram of Location	3" x 5' PVC Post
No. 6	Southwest Corner	Diagram of Location	3" x 5' PVC Post

A CLAIM MAP as required by NRS 517.040 is included as part of the relocation work.

DATED this 11th day of June, 1992.

BOOK 236 PAGE 163
OFFICIAL RECORDS
RECORDED AT THE REQUEST OF
Kennecott Corp.
'92 JUN 26 AIO:02

IDAHO RESOURCES CORPORATION

BY 

EUREKA COUNTY, NEVADA
M.N. REBALEATI, RECORDER
FILE NO. _____ FEE \$ 6.25

141334

BOOK 236 PAGE 163

141335

**CERTIFICATE OF RELOCATION
NEVADA - LODE MINING CLAIM**

KNOW ALL MEN BY THESE PRESENTS, that Idaho Resources Corporation, a Nevada corporation whose address is P. O. Box 2183, Grand Junction, Colorado 81502, has relocated and claimed the **JD 13** Lode Mining Claim in the following quarter section(s):

NE 1/4, Section 10, Township 25 North, Range 49 East, MDM
NW 1/4, Section 11, Township 25 North, Range 49 East, MDM
____ 1/4, Section _____, Township 25 North, Range 49 East, MDM
____ 1/4, Section _____, Township 25 North, Range 49 East, MDM

in Eureka County, Nevada, on the 20th day of May, 1992.

SAID CLAIM IS A LODE CLAIM, it being situated in the above mentioned County and State, and is approximately 1500 feet long and 600 feet wide, such that 10 feet are claimed in an easterly direction and 1490 feet in a westerly direction from the point of discovery (monument of location), at which the Notice of Location was posted, together with 300 feet on each side of the monument of location and center line of the Claim. The general course of the lode or vein is from the East to the West.

THE NUMBER, LOCATION, AND MARKINGS on each monument are as follows:

	<u>Location</u>	<u>Markings</u>	<u>Description</u>
No. 1	Northwest Corner	Diagram of Location	3" x 5' PVC Post
No. 2	North Side Center	Diagram of Location	3" x 5' PVC Post
No. 3	Northeast Corner	Diagram of Location	3" x 5' PVC Post
No. 4	Southeast Corner	Diagram of Location	3" x 5' PVC Post
No. 5	South Side Center	Diagram of Location	3" x 5' PVC Post
No. 6	Southwest Corner	Diagram of Location	3" x 5' PVC Post

A CLAIM MAP as required by NRS 517.040 is included as part of the relocation work.

DATED this 11th day of June, 1992.

BOOK 236 PAGE 164
OFFICIAL RECORDS
RECORDED AT THE REQUEST OF
Kennecott Corp.
'92 JUN 26 AIO :02

IDAHO RESOURCES CORPORATION

BY *[Signature]*

EUREKA COUNTY, NEVADA
M.N. REBALEATI, RECORDER
FILE NO. _____ FEE \$ 6.25

141335

BOOK 236 PAGE 164

141336

**CERTIFICATE OF RELOCATION
NEVADA - LODE MINING CLAIM**

KNOW ALL MEN BY THESE PRESENTS, that Idaho Resources Corporation, a Nevada corporation whose address is P. O. Box 2183, Grand Junction, Colorado 81502, has relocated and claimed the JD 14 Lode Mining Claim in the following quarter section(s):

NW 1/4, Section 11, Township 25 North, Range 49 East, MDM
____ 1/4, Section _____, Township 25 North, Range 49 East, MDM
____ 1/4, Section _____, Township 25 North, Range 49 East, MDM
____ 1/4, Section _____, Township 25 North, Range 49 East, MDM

in Eureka County, Nevada, on the 28th day of May, 1992.

SAID CLAIM IS A LODE CLAIM, it being situated in the above mentioned County and State, and is approximately 1500 feet long and 600 feet wide, such that 10 feet are claimed in an easterly direction and 1490 feet in a westerly direction from the point of discovery (monument of location), at which the Notice of Location was posted, together with 300 feet on each side of the monument of location and center line of the Claim. The general course of the lode or vein is from the East to the West.

THE NUMBER, LOCATION, AND MARKINGS on each monument are as follows:

	<u>Location</u>	<u>Markings</u>	<u>Description</u>
No. 1	Northwest Corner	Diagram of Location	3" x 5' PVC Post
No. 2	North Side Center	Diagram of Location	3" x 5' PVC Post
No. 3	Northeast Corner	Diagram of Location	3" x 5' PVC Post
No. 4	Southeast Corner	Diagram of Location	3" x 5' PVC Post
No. 5	South Side Center	Diagram of Location	3" x 5' PVC Post
No. 6	Southwest Corner	Diagram of Location	3" x 5' PVC Post

A CLAIM MAP as required by NRS 517.040 is included as part of the relocation work.

DATED this 11th day of June, 1992.

BOOK 236 PAGE 165
OFFICIAL RECORDS
RECORDED AT THE REQUEST OF
Kennecott Corp.
'92 JUN 26 AIO :02

IDAHO RESOURCES CORPORATION

BY 

EUREKA COUNTY, NEVADA
M.N. REBALEATI, RECORDER
FILE NO. FEE \$6.25

141336

BOOK 236 PAGE 165

141337

**CERTIFICATE OF RELOCATION
NEVADA - LODE MINING CLAIM**

KNOW ALL MEN BY THESE PRESENTS, that Idaho Resources Corporation, a Nevada corporation whose address is P. O. Box 2183, Grand Junction, Colorado 81502, has relocated and claimed the **JD 15** Lode Mining Claim in the following quarter section(s):

<u>NE</u>	1/4, Section <u>11</u>	, Township 25 North, Range 49 East, MDM
<u>NW</u>	1/4, Section <u>11</u>	, Township 25 North, Range 49 East, MDM
<u> </u>	1/4, Section <u> </u>	, Township 25 North, Range 49 East, MDM
<u> </u>	1/4, Section <u> </u>	, Township 25 North, Range 49 East, MDM

in Eureka County, Nevada, on the 28th day of May, 1992.

SAID CLAIM IS A LODE CLAIM, it being situated in the above mentioned County and State, and is approximately 1500 feet long and 600 feet wide, such that 10 feet are claimed in a westerly direction and 1490 feet in an easterly direction from the point of discovery (monument of location), at which the Notice of Location was posted, together with 300 feet on each side of the monument of location and center line of the Claim. The general course of the lode or vein is from the East to the West.


THE NUMBER, LOCATION, AND MARKINGS on each monument are as follows:

	<u>Location</u>	<u>Markings</u>	<u>Description</u>
No. 1	Northwest Corner	Diagram of Location	3" x 5' PVC Post
No. 2	North Side Center	Diagram of Location	3" x 5' PVC Post
No. 3	Northeast Corner	Diagram of Location	3" x 5' PVC Post
No. 4	Southeast Corner	Diagram of Location	3" x 5' PVC Post
No. 5	South Side Center	Diagram of Location	3" x 5' PVC Post
No. 6	Southwest Corner	Diagram of Location	3" x 5' PVC Post

A CLAIM MAP as required by NRS 517.040 is included as part of the relocation work.

DATED this 11th day of June, 1992.

IDAHO RESOURCES CORPORATION

BY 

BOOK 236 PAGE 166
OFFICIAL RECORDS
RECORDED AT THE REQUEST OF
Kennecott Corp.
'92 JUN 26 A10:02

EUREKA COUNTY, NEVADA
M.N. REBALEATI, RECORDER
FILE NO. FEE \$ 6.25

141337

BOOK 236 PAGE 166

141338

**CERTIFICATE OF RELOCATION
NEVADA - LODE MINING CLAIM**

KNOW ALL MEN BY THESE PRESENTS, that Idaho Resources Corporation, a Nevada corporation whose address is P. O. Box 2183, Grand Junction, Colorado 81502, has relocated and claimed the **JD 16** Lode Mining Claim in the following quarter section(s):

NE 1/4, Section 10, Township 25 North, Range 49 East, MDM
SE 1/4, Section 10, Township 25 North, Range 49 East, MDM
NW 1/4, Section 11, Township 25 North, Range 49 East, MDM
____ 1/4, Section _____, Township 25 North, Range 49 East, MDM

in Eureka County, Nevada, on the 29th day of May, 1992.

SAID CLAIM IS A LODE CLAIM, it being situated in the above mentioned County and State, and is approximately 1500 feet long and 600 feet wide, such that 10 feet are claimed in an easterly direction and 1490 feet in a westerly direction from the point of discovery (monument of location), at which the Notice of Location was posted, together with 300 feet on each side of the monument of location and center line of the Claim. The general course of the lode or vein is from the East to the West.

THE NUMBER, LOCATION, AND MARKINGS on each monument are as follows:

	<u>Location</u>	<u>Markings</u>	<u>Description</u>
No. 1	Northwest Corner	Diagram of Location	3" x 5' PVC Post
No. 2	North Side Center	Diagram of Location	3" x 5' PVC Post
No. 3	Northeast Corner	Diagram of Location	3" x 5' PVC Post
No. 4	Southeast Corner	Diagram of Location	3" x 5' PVC Post
No. 5	South Side Center	Diagram of Location	3" x 5' PVC Post
No. 6	Southwest Corner	Diagram of Location	3" x 5' PVC Post


A **CLAIM MAP** as required by NRS 517.040 is included as part of the relocation work.

DATED this 11th day of June, 1992.

BOOK 236 PAGE 167
OFFICIAL RECORDS
RECORDED AT THE REQUEST OF
Kenne cott Corp.
'92 JUN 26 AIO :02

IDAHO RESOURCES CORPORATION

BY



EUREKA COUNTY, NEVADA
M.N. REBALEATI, RECORDER
FILE NO. FEE \$6.25

141338

BOOK 236 PAGE 167

141339

**CERTIFICATE OF RELOCATION
NEVADA - LODE MINING CLAIM**

KNOW ALL MEN BY THESE PRESENTS, that Idaho Resources Corporation, a Nevada corporation whose address is P. O. Box 2183, Grand Junction, Colorado 81502, has relocated and claimed the **JD 17** Lode Mining Claim in the following quarter section(s):

NW 1/4, Section 11, Township 25 North, Range 49 East, MDM
____ 1/4, Section _____, Township 25 North, Range 49 East, MDM
____ 1/4, Section _____, Township 25 North, Range 49 East, MDM
____ 1/4, Section _____, Township 25 North, Range 49 East, MDM

in Eureka County, Nevada, on the 28th day of May, 1992.

SAID CLAIM IS A LODE CLAIM, it being situated in the above mentioned County and State, and is approximately 1500 feet long and 600 feet wide, such that 10 feet are claimed in an easterly direction and 1490 feet in a westerly direction from the point of discovery (monument of location), at which the Notice of Location was posted, together with 300 feet on each side of the monument of location and center line of the Claim. The general course of the lode or vein is from the East to the West.

THE NUMBER, LOCATION, AND MARKINGS on each monument are as follows:

	<u>Location</u>	<u>Markings</u>	<u>Description</u>
No. 1	Northwest Corner	Diagram of Location	3" x 5' PVC Post
No. 2	North Side Center	Diagram of Location	3" x 5' PVC Post
No. 3	Northeast Corner	Diagram of Location	3" x 5' PVC Post
No. 4	Southeast Corner	Diagram of Location	3" x 5' PVC Post
No. 5	South Side Center	Diagram of Location	3" x 5' PVC Post
No. 6	Southwest Corner	Diagram of Location	3" x 5' PVC Post

A **CLAIM MAP** as required by NRS 517.040 is included as part of the relocation work.

DATED this 11th day of June, 1992.

BOOK 236 PAGE 168
OFFICIAL RECORDS
RECORDED AT THE REQUEST OF
Kenne cott Corp.
'92 JUN 26 AIO :02

IDAHO RESOURCES CORPORATION

BY [Signature]

EUREKA COUNTY, NEVADA
M.N. RESALEATI, Recorder
FILE NO. _____ FEES 6.25

141339

BOOK 236 PAGE 168

141340

**CERTIFICATE OF RELOCATION
NEVADA - LODE MINING CLAIM**

KNOW ALL MEN BY THESE PRESENTS, that Idaho Resources Corporation, a Nevada corporation whose address is P. O. Box 2183, Grand Junction, Colorado 81502, has relocated and claimed the **JD 18** Lode Mining Claim in the following quarter section(s):

NE 1/4, Section 11, Township 25 North, Range 49 East, MDM
NW 1/4, Section 11, Township 25 North, Range 49 East, MDM
____ 1/4, Section _____, Township 25 North, Range 49 East, MDM
____ 1/4, Section _____, Township 25 North, Range 49 East, MDM

in Eureka County, Nevada, on the 28th day of May, 1992.

SAID CLAIM IS A LODE CLAIM, it being situated in the above mentioned County and State, and is approximately 1500 feet long and 600 feet wide, such that 10 feet are claimed in a westerly direction and 1490 feet in an easterly direction from the point of discovery (monument of location), at which the Notice of Location was posted, together with 300 feet on each side of the monument of location and center line of the Claim. The general course of the lode or vein is from the East to the West.

THE NUMBER, LOCATION, AND MARKINGS on each monument are as follows:

	<u>Location</u>	<u>Markings</u>	<u>Description</u>
No. 1	Northwest Corner	Diagram of Location	3" x 5' PVC Post
No. 2	North Side Center	Diagram of Location	3" x 5' PVC Post
No. 3	Northeast Corner	Diagram of Location	3" x 5' PVC Post
No. 4	Southeast Corner	Diagram of Location	3" x 5' PVC Post
No. 5	South Side Center	Diagram of Location	3" x 5' PVC Post
No. 6	Southwest Corner	Diagram of Location	3" x 5' PVC Post

A CLAIM MAP as required by NRS 517.040 is included as part of the relocation work.

DATED this 11th day of June, 1992.

BOOK 236 PAGE 169
OFFICIAL RECORDS
RECORDED AT THE REQUEST OF
Kennecott Corp.
'92 JUN 26 AIO :02

IDAHO RESOURCES CORPORATION

BY *[Signature]*

EUREKA COUNTY, NEVADA
M.N. REBALEATI, RECORDER
FILE NO. FEE \$ 6.25

141340

BOOK 236 PAGE 169

141341

CERTIFICATE OF RELOCATION
NEVADA - LODE MINING CLAIM

KNOW ALL MEN BY THESE PRESENTS, that Idaho Resources Corporation, a Nevada corporation whose address is P. O. Box 2183, Grand Junction, Colorado 81502, has relocated and claimed the JD 19 Lode Mining Claim in the following quarter section(s):

SE 1/4, Section 10, Township 25 North, Range 49 East, MDM
NW 1/4, Section 11, Township 25 North, Range 49 East, MDM
SW 1/4, Section 11, Township 25 North, Range 49 East, MDM
 1/4, Section , Township 25 North, Range 49 East, MDM

in Eureka County, Nevada, on the 28th day of May, 1992.

SAID CLAIM IS A LODE CLAIM, it being situated in the above mentioned County and State, and is approximately 1500 feet long and 600 feet wide, such that 10 feet are claimed in an easterly direction and 1490 feet in a westerly direction from the point of discovery (monument of location), at which the Notice of Location was posted, together with 300 feet on each side of the monument of location and center line of the Claim. The general course of the lode or vein is from the East to the West.

THE NUMBER, LOCATION, AND MARKINGS on each monument are as follows:

	<u>Location</u>	<u>Markings</u>	<u>Description</u>
No. 1	Northwest Corner	Diagram of Location	3" x 5' PVC Post
No. 2	North Side Center	Diagram of Location	3" x 5' PVC Post
No. 3	Northeast Corner	Diagram of Location	3" x 5' PVC Post
No. 4	Southeast Corner	Diagram of Location	3" x 5' PVC Post
No. 5	South Side Center	Diagram of Location	3" x 5' PVC Post
No. 6	Southwest Corner	Diagram of Location	3" x 5' PVC Post

A CLAIM MAP as required by NRS 517.040 is included as part of the relocation work.

DATED this 11th day of June, 1992.

BOOK 236 PAGE 170
OFFICIAL RECORDS
RECORDED AT THE REQUEST OF
Kennecott Corp.
'92 JUN 26 A10 :03

IDAHO RESOURCES CORPORATION

BY *Bill Marshall*

EUREKA COUNTY, NEVADA
M.N. REBALEATI, RECORDER
FILE NO. FEE \$ 6.25

141341

BOOK 236 PAGE 170

141342

CERTIFICATE OF RELOCATION
NEVADA - LODE MINING CLAIM

KNOW ALL MEN BY THESE PRESENTS, that Idaho Resources Corporation, a Nevada corporation whose address is P. O. Box 2183, Grand Junction, Colorado 81502, has relocated and claimed the JD 20 Lode Mining Claim in the following quarter section(s):

NW 1/4, Section 11, Township 25 North, Range 49 East, MDM
SW 1/4, Section 11, Township 25 North, Range 49 East, MDM
____ 1/4, Section _____, Township 25 North, Range 49 East, MDM
____ 1/4, Section _____, Township 25 North, Range 49 East, MDM

in Eureka County, Nevada, on the 20th day of May, 1992.

SAID CLAIM IS A LODE CLAIM, it being situated in the above mentioned County and State, and is approximately 1500 feet long and 600 feet wide, such that 10 feet are claimed in an easterly direction and 1490 feet in a westerly direction from the point of discovery (monument of location), at which the Notice of Location was posted, together with 300 feet on each side of the monument of location and center line of the Claim. The general course of the lode or vein is from the East to the West.

THE NUMBER, LOCATION, AND MARKINGS on each monument are as follows:

	<u>Location</u>	<u>Markings</u>	<u>Description</u>
No. 1	Northwest Corner	Diagram of Location	3" x 5' PVC Post
No. 2	North Side Center	Diagram of Location	3" x 5' PVC Post
No. 3	Northeast Corner	Diagram of Location	3" x 5' PVC Post
No. 4	Southeast Corner	Diagram of Location	3" x 5' PVC Post
No. 5	South Side Center	Diagram of Location	3" x 5' PVC Post
No. 6	Southwest Corner	Diagram of Location	3" x 5' PVC Post

A CLAIM MAP as required by NRS 517.040 is included as part of the relocation work.

DATED this 11th day of June, 1992.

BOOK 236 PAGE 171
OFFICIAL RECORDS
RECORDED AT THE REQUEST OF
Kennecott Corp.
'92 JUN 26 A10 :03

IDAHO RESOURCES CORPORATION

BY [Signature]

EUREKA COUNTY, NEVADA
M.N. REBALEATI, RECORDER
FILE NO. 141342 FEE \$ 6.25

BOOK 236 PAGE | 7 |

141343

CERTIFICATE OF RELOCATION
NEVADA - LODE MINING CLAIM

KNOW ALL MEN BY THESE PRESENTS, that Idaho Resources Corporation, a Nevada corporation whose address is P. O. Box 2183, Grand Junction, Colorado 81502, has relocated and claimed the **JD 21** Lode Mining Claim in the following quarter section(s):

NE 1/4, Section 11, Township 25 North, Range 49 East, MDM
NW 1/4, Section 11, Township 25 North, Range 49 East, MDM
SW 1/4, Section 11, Township 25 North, Range 49 East, MDM
SE 1/4, Section 11, Township 25 North, Range 49 East, MDM

in Eureka County, Nevada, on the 20th day of May, 1992.

SAID CLAIM IS A LODE CLAIM, it being situated in the above mentioned County and State, and is approximately 1500 feet long and 600 feet wide, such that 10 feet are claimed in a westerly direction and 1490 feet in an easterly direction from the point of discovery (monument of location), at which the Notice of Location was posted, together with 300 feet on each side of the monument of location and center line of the Claim. The general course of the lode or vein is from the East to the West.

THE NUMBER, LOCATION, AND MARKINGS on each monument are as follows:

	<u>Location</u>	<u>Markings</u>	<u>Description</u>
No. 1	Northwest Corner	Diagram of Location	3" x 5' PVC Post
No. 2	North Side Center	Diagram of Location	3" x 5' PVC Post
No. 3	Northeast Corner	Diagram of Location	3" x 5' PVC Post
No. 4	Southeast Corner	Diagram of Location	3" x 5' PVC Post
No. 5	South Side Center	Diagram of Location	3" x 5' PVC Post
No. 6	Southwest Corner	Diagram of Location	3" x 5' PVC Post

A **CLAIM MAP** as required by NRS 517.040 is included as part of the relocation work.

DATED this 11th day of June, 1992.

BOOK 236 PAGE 172
OFFICIAL RECORDS
RECORDED AT THE REQUEST OF
Kennecott Corp.

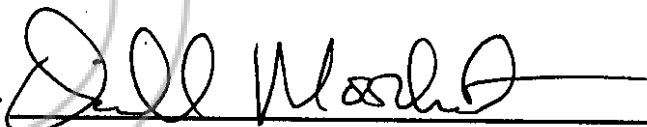
'92 JUN 26 AIO:03

EUREKA COUNTY, NEVADA
M.N. REBALEATI, RECORDER
FILE NO. Fees

6.25

IDAHO RESOURCES CORPORATION

BY



141343

BOOK 236 PAGE 172

141344

**CERTIFICATE OF RELOCATION
NEVADA - LODE MINING CLAIM**

KNOW ALL MEN BY THESE PRESENTS, that Idaho Resources Corporation, a Nevada corporation whose address is P. O. Box 2183, Grand Junction, Colorado 81502, has relocated and claimed the **JD 22** Lode Mining Claim in the following quarter section(s):

SE 1/4, Section 10, Township 25 North, Range 49 East, MDM
SW 1/4, Section 11, Township 25 North, Range 49 East, MDM
____ 1/4, Section _____, Township 25 North, Range 49 East, MDM
____ 1/4, Section _____, Township 25 North, Range 49 East, MDM

in Eureka County, Nevada, on the 28th day of May, 1992.

SAID CLAIM IS A LODE CLAIM, it being situated in the above mentioned County and State, and is approximately 1500 feet long and 600 feet wide, such that 10 feet are claimed in an easterly direction and 1490 feet in a westerly direction from the point of discovery (monument of location), at which the Notice of Location was posted, together with 300 feet on each side of the monument of location and center line of the Claim. The general course of the lode or vein is from the East to the West.

THE NUMBER, LOCATION, AND MARKINGS on each monument are as follows:

	<u>Location</u>	<u>Markings</u>	<u>Description</u>
No. 1	Northwest Corner	Diagram of Location	3" x 5' PVC Post
No. 2	North Side Center	Diagram of Location	3" x 5' PVC Post
No. 3	Northeast Corner	Diagram of Location	3" x 5' PVC Post
No. 4	Southeast Corner	Diagram of Location	3" x 5' PVC Post
No. 5	South Side Center	Diagram of Location	3" x 5' PVC Post
No. 6	Southwest Corner	Diagram of Location	3" x 5' PVC Post

A CLAIM MAP as required by NRS 517.040 is included as part of the relocation work.

DATED this 11th day of June, 1992.

BOOK 236 PAGE 173
OFFICIAL RECORDS
RECORDED AT THE REQUEST OF
Kennecott Corp.
'92 JUN 26 AIO :03

IDAHO RESOURCES CORPORATION

BY *[Signature]*

EUREKA COUNTY, NEVADA
M.N. REBALEATI, RECORDER
FILE NO. _____ FEE \$ 6.25

141344

BOOK 236 PAGE 173

141345

**CERTIFICATE OF RELOCATION
NEVADA - LODE MINING CLAIM**

KNOW ALL MEN BY THESE PRESENTS, that Idaho Resources Corporation, a Nevada corporation whose address is P. O. Box 2183, Grand Junction, Colorado 81502, has relocated and claimed the **JD 23** Lode Mining Claim in the following quarter section(s):

SW 1/4, Section 11, Township 25 North, Range 49 East, MDM
____ 1/4, Section _____, Township 25 North, Range 49 East, MDM
____ 1/4, Section _____, Township 25 North, Range 49 East, MDM
____ 1/4, Section _____, Township 25 North, Range 49 East, MDM

in Eureka County, Nevada, on the 28th day of May, 1992.

SAID CLAIM IS A LODE CLAIM, it being situated in the above mentioned County and State, and is approximately 1500 feet long and 600 feet wide, such that 10 feet are claimed in an easterly direction and 1490 feet in a westerly direction from the point of discovery (monument of location), at which the Notice of Location was posted, together with 300 feet on each side of the monument of location and center line of the Claim. The general course of the lode or vein is from the East to the West.

THE NUMBER, LOCATION, AND MARKINGS on each monument are as follows:

	<u>Location</u>	<u>Markings</u>	<u>Description</u>
No. 1	Northwest Corner	Diagram of Location	3" x 5' PVC Post
No. 2	North Side Center	Diagram of Location	3" x 5' PVC Post
No. 3	Northeast Corner	Diagram of Location	3" x 5' PVC Post
No. 4	Southeast Corner	Diagram of Location	3" x 5' PVC Post
No. 5	South Side Center	Diagram of Location	3" x 5' PVC Post
No. 6	Southwest Corner	Diagram of Location	3" x 5' PVC Post

A **CLAIM MAP** as required by NRS 517.040 is included as part of the relocation work.

DATED this 11th day of June, 1992.

BOOK 236 PAGE 174
OFFICIAL RECORDS
RECORDED AT THE REQUEST OF
Kennecott Corp.
'92 JUN 26 AIO :03

IDAHO RESOURCES CORPORATION

BY *[Signature]*

EUREKA COUNTY, NEVADA
M.N. REBALEATI, RECORDER
FILE NO. FEE \$

141345

6.25

BOOK 236 PAGE 174

141346

**CERTIFICATE OF RELOCATION
NEVADA - LODE MINING CLAIM**

KNOW ALL MEN BY THESE PRESENTS, that Idaho Resources Corporation, a Nevada corporation whose address is P. O. Box 2183, Grand Junction, Colorado 81502, has relocated and claimed the **JD 24** Lode Mining Claim in the following quarter section(s):

SE 1/4, Section 11, Township 25 North, Range 49 East, MDM
SW 1/4, Section 11, Township 25 North, Range 49 East, MDM
____ 1/4, Section _____, Township 25 North, Range 49 East, MDM
____ 1/4, Section _____, Township 25 North, Range 49 East, MDM

in Eureka County, Nevada, on the 28th day of May, 1992.

SAID CLAIM IS A LODE CLAIM, it being situated in the above mentioned County and State, and is approximately 1500 feet long and 600 feet wide, such that 10 feet are claimed in a westerly direction and 1490 feet in an easterly direction from the point of discovery (monument of location), at which the Notice of Location was posted, together with 300 feet on each side of the monument of location and center line of the Claim. The general course of the lode or vein is from the East to the West.

THE NUMBER, LOCATION, AND MARKINGS on each monument are as follows:

	<u>Location</u>	<u>Markings</u>	<u>Description</u>
No. 1	Northwest Corner	Diagram of Location	3" x 5' PVC Post
No. 2	North Side Center	Diagram of Location	3" x 5' PVC Post
No. 3	Northeast Corner	Diagram of Location	3" x 5' PVC Post
No. 4	Southeast Corner	Diagram of Location	3" x 5' PVC Post
No. 5	South Side Center	Diagram of Location	3" x 5' PVC Post
No. 6	Southwest Corner	Diagram of Location	3" x 5' PVC Post

A **CLAIM MAP** as required by NRS 517.040 is included as part of the relocation work.

DATED this 11th day of June, 1992.

BOOK 236 PAGE 175
OFFICIAL RECORDS
RECORDED AT THE REQUEST OF
Kennecott Corp.
'92 JUN 26 AIO :03

IDAHO RESOURCES CORPORATION

BY *[Signature]*

EUREKA COUNTY, NEVADA
M.N. REBALEATI, RECORDER
FILE NO. FEE \$

141346

BOOK 236 PAGE 175

141347

**CERTIFICATE OF RELOCATION
NEVADA - LODE MINING CLAIM**

KNOW ALL MEN BY THESE PRESENTS, that Idaho Resources Corporation, a Nevada corporation whose address is P. O. Box 2183, Grand Junction, Colorado 81502, has relocated and claimed the **JD 25** Lode Mining Claim in the following quarter section(s):

SE 1/4, Section 10, Township 25 North, Range 49 East, MDM
SW 1/4, Section 11, Township 25 North, Range 49 East, MDM
____ 1/4, Section _____, Township 25 North, Range 49 East, MDM
____ 1/4, Section _____, Township 25 North, Range 49 East, MDM

in Eureka County, Nevada, on the 27th day of May, 1992.

SAID CLAIM IS A LODE CLAIM, it being situated in the above mentioned County and State, and is approximately 1500 feet long and 600 feet wide, such that 10 feet are claimed in an easterly direction and 1490 feet in a westerly direction from the point of discovery (monument of location), at which the Notice of Location was posted, together with 300 feet on each side of the monument of location and center line of the Claim. The general course of the lode or vein is from the East to the West.

THE NUMBER, LOCATION, AND MARKINGS on each monument are as follows:

	<u>Location</u>	<u>Markings</u>	<u>Description</u>
No. 1	Northwest Corner	Diagram of Location	3" x 5' PVC Post
No. 2	North Side Center	Diagram of Location	3" x 5' PVC Post
No. 3	Northeast Corner	Diagram of Location	3" x 5' PVC Post
No. 4	Southeast Corner	Diagram of Location	3" x 5' PVC Post
No. 5	South Side Center	Diagram of Location	3" x 5' PVC Post
No. 6	Southwest Corner	Diagram of Location	3" x 5' PVC Post

A **CLAIM MAP** as required by NRS 517.040 is included as part of the relocation work.

DATED this 11th day of June, 1992.

IDAHO RESOURCES CORPORATION

BY *Olle Marshall*

BOOK 236 PAGE 176
OFFICIAL RECORDS
RECORDED AT THE REQUEST OF
Kennecott Corp
'92 JUN 26 AIO:03

EUREKA COUNTY, NEVADA
M.N. REBALEATI, RECORDER
FILE NO. FEE \$6.25

141347

BOOK 236 PAGE 176

141348

**CERTIFICATE OF RELOCATION
NEVADA - LODE MINING CLAIM**

KNOW ALL MEN BY THESE PRESENTS, that Idaho Resources Corporation, a Nevada corporation whose address is P. O. Box 2183, Grand Junction, Colorado 81502, has relocated and claimed the JD 26 Lode Mining Claim in the following quarter section(s):

SW 1/4, Section 11, Township 25 North, Range 49 East, MDM
____ 1/4, Section _____, Township 25 North, Range 49 East, MDM
____ 1/4, Section _____, Township 25 North, Range 49 East, MDM
____ 1/4, Section _____, Township 25 North, Range 49 East, MDM

in Eureka County, Nevada, on the 27th day of May, 1992.

SAID CLAIM IS A LODE CLAIM, it being situated in the above mentioned County and State, and is approximately 1500 feet long and 600 feet wide, such that 10 feet are claimed in an easterly direction and 1490 feet in a westerly direction from the point of discovery (monument of location), at which the Notice of Location was posted, together with 300 feet on each side of the monument of location and center line of the Claim. The general course of the lode or vein is from the East to the West.

THE NUMBER, LOCATION, AND MARKINGS on each monument are as follows:

	<u>Location</u>	<u>Markings</u>	<u>Description</u>
No. 1	Northwest Corner	Diagram of Location	3" x 5' PVC Post
No. 2	North Side Center	Diagram of Location	3" x 5' PVC Post
No. 3	Northeast Corner	Diagram of Location	3" x 5' PVC Post
No. 4	Southeast Corner	Diagram of Location	3" x 5' PVC Post
No. 5	South Side Center	Diagram of Location	3" x 5' PVC Post
No. 6	Southwest Corner	Diagram of Location	3" x 5' PVC Post

A CLAIM MAP as required by NRS 517.040 is included as part of the relocation work.

DATED this 11th day of June, 1992.

IDAHO RESOURCES CORPORATION

BY *[Signature]*

BOOK 236 PAGE 177
OFFICIAL RECORDS
RECORDED AT THE REQUEST OF
Kennecott Corp.
'92 JUN 26 10:03

EUREKA COUNTY, NEVADA
M.N. REBALEATI, RECORDER
FILE NO. FEE \$ 6.25

141348

BOOK 236 PAGE 177

141349

**CERTIFICATE OF RELOCATION
NEVADA - LODE MINING CLAIM**

KNOW ALL MEN BY THESE PRESENTS, that Idaho Resources Corporation, a Nevada corporation whose address is P. O. Box 2183, Grand Junction, Colorado 81502, has relocated and claimed the **JD 27** Lode Mining Claim in the following quarter section(s):

<u>SE</u>	1/4, Section <u>11</u>	Township 25 North, Range 49 East, MDM
<u>SW</u>	1/4, Section <u>11</u>	Township 25 North, Range 49 East, MDM
_____	1/4, Section _____	Township 25 North, Range 49 East, MDM
_____	1/4, Section _____	Township 25 North, Range 49 East, MDM

in Eureka County, Nevada, on the 27th day of May, 1992.

SAID CLAIM IS A LODE CLAIM, it being situated in the above mentioned County and State, and is approximately 1500 feet long and 600 feet wide, such that 10 feet are claimed in a westerly direction and 1490 feet in an easterly direction from the point of discovery (monument of location), at which the Notice of Location was posted, together with 300 feet on each side of the monument of location and center line of the Claim. The general course of the lode or vein is from the East to the West.


THE NUMBER, LOCATION, AND MARKINGS on each monument are as follows:

	<u>Location</u>	<u>Markings</u>	<u>Description</u>
No. 1	Northwest Corner	Diagram of Location	3" x 5' PVC Post
No. 2	North Side Center	Diagram of Location	3" x 5' PVC Post
No. 3	Northeast Corner	Diagram of Location	3" x 5' PVC Post
No. 4	Southeast Corner	Diagram of Location	3" x 5' PVC Post
No. 5	South Side Center	Diagram of Location	3" x 5' PVC Post
No. 6	Southwest Corner	Diagram of Location	3" x 5' PVC Post

A CLAIM MAP as required by NRS 517.040 is included as part of the relocation work.

DATED this 11th day of June, 1992.

IDAHO RESOURCES CORPORATION

BY 

BOOK 236 PAGE 178
OFFICIAL RECORDS
RECORDED AT THE REQUEST OF
Kennecott Corp.
'92 JUN 26 AIO :04

EUREKA COUNTY, NEVADA
M.N. REBALEATI, RECORDER
FILE NO. FEE \$ 6.25

141349

BOOK 236 PAGE 178

141350
CERTIFICATE OF RELOCATION
NEVADA - LODE MINING CLAIM

KNOW ALL MEN BY THESE PRESENTS, that Idaho Resources Corporation, a Nevada corporation whose address is P. O. Box 2183, Grand Junction, Colorado 81502, has relocated and claimed the **JD 28** Lode Mining Claim in the following quarter section(s):

SE 1/4, Section 10, Township 25 North, Range 49 East, MDM
SW 1/4, Section 11, Township 25 North, Range 49 East, MDM
____ 1/4, Section _____, Township 25 North, Range 49 East, MDM
____ 1/4, Section _____, Township 25 North, Range 49 East, MDM

in Eureka County, Nevada, on the 27th day of May, 1992.

SAID CLAIM IS A LODE CLAIM, it being situated in the above mentioned County and State, and is approximately 1500 feet long and 600 feet wide, such that 10 feet are claimed in an easterly direction and 1490 feet in a westerly direction from the point of discovery (monument of location), at which the Notice of Location was posted, together with 300 feet on each side of the monument of location and center line of the Claim. The general course of the lode or vein is from the East to the West.

THE NUMBER, LOCATION, AND MARKINGS on each monument are as follows:

	<u>Location</u>	<u>Markings</u>	<u>Description</u>
No. 1	Northwest Corner	Diagram of Location	3" x 5' PVC Post
No. 2	North Side Center	Diagram of Location	3" x 5' PVC Post
No. 3	Northeast Corner	Diagram of Location	3" x 5' PVC Post
No. 4	Southeast Corner	Diagram of Location	3" x 5' PVC Post
No. 5	South Side Center	Diagram of Location	3" x 5' PVC Post
No. 6	Southwest Corner	Diagram of Location	3" x 5' PVC Post

A CLAIM MAP as required by NRS 517.040 is included as part of the relocation work.

DATED this 11th day of June, 1992.

BOOK 236 PAGE 179
OFFICIAL RECORDS
RECORDED AT THE REQUEST OF
Kennecott Corp.
'92 JUN 26 10:04

IDAHO RESOURCES CORPORATION

BY 

EUREKA COUNTY, NEVADA
M.N. REBALEATI, RECORDER
FILE NO. FEE \$ 6.25

141350

BOOK 236 PAGE 179

141351
CERTIFICATE OF RELOCATION
NEVADA - LODE MINING CLAIM

KNOW ALL MEN BY THESE PRESENTS, that Idaho Resources Corporation, a Nevada corporation whose address is P. O. Box 2183, Grand Junction, Colorado 81502, has relocated and claimed the **JD 29** Lode Mining Claim in the following quarter section(s):

SW 1/4, Section 11, Township 25 North, Range 49 East, MDM
____ 1/4, Section _____, Township 25 North, Range 49 East, MDM
____ 1/4, Section _____, Township 25 North, Range 49 East, MDM
____ 1/4, Section _____, Township 25 North, Range 49 East, MDM

in Eureka County, Nevada, on the 27th day of May, 1992.

SAID CLAIM IS A LODE CLAIM, it being situated in the above mentioned County and State, and is approximately 1500 feet long and 600 feet wide, such that 10 feet are claimed in an easterly direction and 1490 feet in a westerly direction from the point of discovery (monument of location), at which the Notice of Location was posted, together with 300 feet on each side of the monument of location and center line of the Claim. The general course of the lode or vein is from the East to the West.

THE NUMBER, LOCATION, AND MARKINGS on each monument are as follows:

	<u>Location</u>	<u>Markings</u>	<u>Description</u>
No. 1	Northwest Corner	Diagram of Location	3" x 5' PVC Post
No. 2	North Side Center	Diagram of Location	3" x 5' PVC Post
No. 3	Northeast Corner	Diagram of Location	3" x 5' PVC Post
No. 4	Southeast Corner	Diagram of Location	3" x 5' PVC Post
No. 5	South Side Center	Diagram of Location	3" x 5' PVC Post
No. 6	Southwest Corner	Diagram of Location	3" x 5' PVC Post

A CLAIM MAP as required by NRS 517.040 is included as part of the relocation work.

DATED this 11th day of June, 1992.

BOOK 236 PAGE 180
OFFICIAL RECORDS
RECORDED AT THE REQUEST OF
Kennecott Corp.
'92 JUN 26 AIO :04

IDAHO RESOURCES CORPORATION

BY *Bill Ward*

EUREKA COUNTY, NEVADA
M.N. REBALEATI, RECORDER
FILE NO. _____ FEE \$ 6.25
141351

BOOK 236 PAGE 180

141352

**CERTIFICATE OF RELOCATION
NEVADA - LODE MINING CLAIM**

KNOW ALL MEN BY THESE PRESENTS, that Idaho Resources Corporation, a Nevada corporation whose address is P. O. Box 2183, Grand Junction, Colorado 81502, has relocated and claimed the **JD 30** Lode Mining Claim in the following quarter section(s):

<u>SE</u>	1/4, Section <u>11</u> ,	Township 25 North, Range 49 East, MDM
<u>SW</u>	1/4, Section <u>11</u> ,	Township 25 North, Range 49 East, MDM
_____	1/4, Section _____,	Township 25 North, Range 49 East, MDM
_____	1/4, Section _____,	Township 25 North, Range 49 East, MDM

in Eureka County, Nevada, on the 27th day of May, 1992.

SAID CLAIM IS A LODE CLAIM, it being situated in the above mentioned County and State, and is approximately 1500 feet long and 600 feet wide, such that 10 feet are claimed in a westerly direction and 1490 feet in an easterly direction from the point of discovery (monument of location), at which the Notice of Location was posted, together with 300 feet on each side of the monument of location and center line of the Claim. The general course of the lode or vein is from the East to the West.

THE NUMBER, LOCATION, AND MARKINGS on each monument are as follows:

	<u>Location</u>	<u>Markings</u>	<u>Description</u>
No. 1	Northwest Corner	Diagram of Location	3" x 5' PVC Post
No. 2	North Side Center	Diagram of Location	3" x 5' PVC Post
No. 3	Northeast Corner	Diagram of Location	3" x 5' PVC Post
No. 4	Southeast Corner	Diagram of Location	3" x 5' PVC Post
No. 5	South Side Center	Diagram of Location	3" x 5' PVC Post
No. 6	Southwest Corner	Diagram of Location	3" x 5' PVC Post

A CLAIM MAP as required by NRS 517.040 is included as part of the relocation work.

DATED this 11th day of June, 1992.

BOOK 236 PAGE 181
 OFFICIAL RECORDS
 RECORDED AT THE REQUEST OF
Kennecott Corp.
 '92 JUN 26 AIO:04

IDAHO RESOURCES CORPORATION

BY *[Signature]*

EUREKA COUNTY, NEVADA
 M.N. REBALEATI, RECORDER
 FILE NO. _____ FEE \$ 6.25

141352

BOOK 236 PAGE 181

141353

**CERTIFICATE OF RELOCATION
NEVADA - LODE MINING CLAIM**

KNOW ALL MEN BY THESE PRESENTS, that Idaho Resources Corporation, a Nevada corporation whose address is P. O. Box 2183, Grand Junction, Colorado 81502, has relocated and claimed the **JD 31** Lode Mining Claim in the following quarter section(s):

SE 1/4, Section 10, Township 25 North, Range 49 East, MDM
SW 1/4, Section 11, Township 25 North, Range 49 East, MDM
NW 1/4, Section 14, Township 25 North, Range 49 East, MDM
NE 1/4, Section 15, Township 25 North, Range 49 East, MDM

in Eureka County, Nevada, on the 27th day of May, 1992.

SAID CLAIM IS A LODE CLAIM, it being situated in the above mentioned County and State, and is approximately 1500 feet long and 600 feet wide, such that 10 feet are claimed in an easterly direction and 1490 feet in a westerly direction from the point of discovery (monument of location), at which the Notice of Location was posted, together with 300 feet on each side of the monument of location and center line of the Claim. The general course of the lode or vein is from the East to the West.

THE NUMBER, LOCATION, AND MARKINGS on each monument are as follows:

	<u>Location</u>	<u>Markings</u>	<u>Description</u>
No. 1	Northwest Corner	Diagram of Location	3" x 5' PVC Post
No. 2	North Side Center	Diagram of Location	3" x 5' PVC Post
No. 3	Northeast Corner	Diagram of Location	3" x 5' PVC Post
No. 4	Southeast Corner	Diagram of Location	3" x 5' PVC Post
No. 5	South Side Center	Diagram of Location	3" x 5' PVC Post
No. 6	Southwest Corner	Diagram of Location	3" x 5' PVC Post

A CLAIM MAP as required by NRS 517.040 is included as part of the relocation work.

DATED this 11th day of June, 1992.

BOOK 236 PAGE 182
OFFICIAL RECORDS
RECORDED AT THE REQUEST OF
Kennecott Corp.
'92 JUN 26 AIO '04

IDAHO RESOURCES CORPORATION

BY *[Signature]*

EUREKA COUNTY, NEVADA
M.N. REBALEATI, RECORDER
FILE NO. FEE \$ 6.25

141353

BOOK 236 PAGE | 82

141354

**CERTIFICATE OF RELOCATION
NEVADA - LODE MINING CLAIM**

KNOW ALL MEN BY THESE PRESENTS, that Idaho Resources Corporation, a Nevada corporation whose address is P. O. Box 2183, Grand Junction, Colorado 81502, has relocated and claimed the **JD 32** Lode Mining Claim in the following quarter section(s):

SW 1/4, Section 11, Township 25 North, Range 49 East, MDM
NW 1/4, Section 14, Township 25 North, Range 49 East, MDM
____ 1/4, Section _____, Township 25 North, Range 49 East, MDM
____ 1/4, Section _____, Township 25 North, Range 49 East, MDM

in Eureka County, Nevada, on the 27th day of May, 1992.

SAID CLAIM IS A LODE CLAIM, it being situated in the above mentioned County and State, and is approximately 1500 feet long and 600 feet wide, such that 10 feet are claimed in an easterly direction and 1490 feet in a westerly direction from the point of discovery (monument of location), at which the Notice of Location was posted, together with 300 feet on each side of the monument of location and center line of the Claim. The general course of the lode or vein is from the East to the West.

THE NUMBER, LOCATION, AND MARKINGS on each monument are as follows:

	<u>Location</u>	<u>Markings</u>	<u>Description</u>
No. 1	Northwest Corner	Diagram of Location	3" x 5' PVC Post
No. 2	North Side Center	Diagram of Location	3" x 5' PVC Post
No. 3	Northeast Corner	Diagram of Location	3" x 5' PVC Post
No. 4	Southeast Corner	Diagram of Location	3" x 5' PVC Post
No. 5	South Side Center	Diagram of Location	3" x 5' PVC Post
No. 6	Southwest Corner	Diagram of Location	3" x 5' PVC Post

A CLAIM MAP as required by NRS 517.040 is included as part of the relocation work.

DATED this 11th day of June, 1992.

BOOK 236 PAGE 183
OFFICIAL RECORDS
RECORDED AT THE REQUEST OF
Hennecott Corp.
'92 JUN 26 AIO :04

IDAHO RESOURCES CORPORATION

BY *Dill Wood*

EUREKA COUNTY, NEVADA
M.N. REBALEATI, RECORDER
FILE NO. _____ FEE \$

141354

6.25

BOOK 236 PAGE 183

141355

**CERTIFICATE OF RELOCATION
NEVADA - LODE MINING CLAIM**

KNOW ALL MEN BY THESE PRESENTS, that Idaho Resources Corporation, a Nevada corporation whose address is P. O. Box 2183, Grand Junction, Colorado 81502, has relocated and claimed the **JD 33** Lode Mining Claim in the following quarter section(s):

SE 1/4, Section 11, Township 25 North, Range 49 East, MDM.
SW 1/4, Section 11, Township 25 North, Range 49 East, MDM.
NE 1/4, Section 14, Township 25 North, Range 49 East, MDM.
NW 1/4, Section 14, Township 25 North, Range 49 East, MDM.

in Eureka County, Nevada, on the 27th day of May, 1992.

SAID CLAIM IS A LODE CLAIM, it being situated in the above mentioned County and State, and is approximately 1500 feet long and 600 feet wide, such that 10 feet are claimed in a westerly direction and 1490 feet in an easterly direction from the point of discovery (monument of location), at which the Notice of Location was posted, together with 300 feet on each side of the monument of location and center line of the Claim. The general course of the lode or vein is from the East to the West.

THE NUMBER, LOCATION, AND MARKINGS on each monument are as follows:

	<u>Location</u>	<u>Markings</u>	<u>Description</u>
No. 1	Northwest Corner	Diagram of Location	3" x 5' PVC Post
No. 2	North Side Center	Diagram of Location	3" x 5' PVC Post
No. 3	Northeast Corner	Diagram of Location	3" x 5' PVC Post
No. 4	Southeast Corner	Diagram of Location	3" x 5' PVC Post
No. 5	South Side Center	Diagram of Location	3" x 5' PVC Post
No. 6	Southwest Corner	Diagram of Location	3" x 5' PVC Post

A CLAIM MAP as required by NRS 517.040 is included as part of the relocation work.

DATED this 11th day of June, 1992.

BOOK 236 PAGE 184
OFFICIAL RECORDS
RECORDED AT THE REQUEST OF
Kennecott Corp.
'92 JUN 26 10:04

IDAHO RESOURCES CORPORATION

BY *[Signature]*

EUREKA COUNTY, NEVADA
M.N. REBALEATI, RECORDER
FILE NO. FEE \$ 6.25

141355

BOOK 236 PAGE 184

141356

CERTIFICATE OF RELOCATION
NEVADA - LODE MINING CLAIM

KNOW ALL MEN BY THESE PRESENTS, that Idaho Resources Corporation, a Nevada corporation whose address is P. O. Box 2183, Grand Junction, Colorado 81502, has relocated and claimed the JD 34 Lode Mining Claim in the following quarter section(s):

NW 1/4, Section 14, Township 25 North, Range 49 East, MDM
NE 1/4, Section 15, Township 25 North, Range 49 East, MDM
____ 1/4, Section _____, Township 25 North, Range 49 East, MDM
____ 1/4, Section _____, Township 25 North, Range 49 East, MDM

in Eureka County, Nevada, on the 27th day of May, 1992.

SAID CLAIM IS A LODE CLAIM, it being situated in the above mentioned County and State, and is approximately 1500 feet long and 600 feet wide, such that 10 feet are claimed in an easterly direction and 1490 feet in a westerly direction from the point of discovery (monument of location), at which the Notice of Location was posted, together with 300 feet on each side of the monument of location and center line of the Claim. The general course of the lode or vein is from the East to the West.

THE NUMBER, LOCATION, AND MARKINGS on each monument are as follows:

	<u>Location</u>	<u>Markings</u>	<u>Description</u>
No. 1	Northwest Corner	Diagram of Location	3" x 5' PVC Post
No. 2	North Side Center	Diagram of Location	3" x 5' PVC Post
No. 3	Northeast Corner	Diagram of Location	3" x 5' PVC Post
No. 4	Southeast Corner	Diagram of Location	3" x 5' PVC Post
No. 5	South Side Center	Diagram of Location	3" x 5' PVC Post
No. 6	Southwest Corner	Diagram of Location	3" x 5' PVC Post

A CLAIM MAP as required by NRS 517.040 is included as part of the relocation work.

DATED this 11th day of June, 1992.

BOOK 236 PAGE 185
OFFICIAL RECORDS
RECORDED AT THE REQUEST OF
Kennecott Corp.
'92 JUN 26 A10:05

IDAHO RESOURCES CORPORATION

BY [Signature]

EUREKA COUNTY, NEVADA
M.N. REBALEATI, RECORDER
FILE NO. FEE \$ 6.25

141356

BOOK 236 PAGE 185

141357

**CERTIFICATE OF RELOCATION
NEVADA - LODE MINING CLAIM**

KNOW ALL MEN BY THESE PRESENTS, that Idaho Resources Corporation, a Nevada corporation whose address is P. O. Box 2183, Grand Junction, Colorado 81502, has relocated and claimed the **JD 35** Lode Mining Claim in the following quarter section(s):

NW 1/4, Section 14, Township 25 North, Range 49 East, MDM
___ 1/4, Section ___, Township 25 North, Range 49 East, MDM
___ 1/4, Section ___, Township 25 North, Range 49 East, MDM
___ 1/4, Section ___, Township 25 North, Range 49 East, MDM

in Eureka County, Nevada, on the 27th day of May, 1992.

SAID CLAIM IS A LODE CLAIM, it being situated in the above mentioned County and State, and is approximately 1500 feet long and 600 feet wide, such that 10 feet are claimed in an easterly direction and 1490 feet in a westerly direction from the point of discovery (monument of location); at which the Notice of Location was posted, together with 300 feet on each side of the monument of location and center line of the Claim. The general course of the lode or vein is from the East to the West.

THE NUMBER, LOCATION, AND MARKINGS on each monument are as follows:

	<u>Location</u>	<u>Markings</u>	<u>Description</u>
No. 1	Northwest Corner	Diagram of Location	3" x 5' PVC Post
No. 2	North Side Center	Diagram of Location	3" x 5' PVC Post
No. 3	Northeast Corner	Diagram of Location	3" x 5' PVC Post
No. 4	Southeast Corner	Diagram of Location	3" x 5' PVC Post
No. 5	South Side Center	Diagram of Location	3" x 5' PVC Post
No. 6	Southwest Corner	Diagram of Location	3" x 5' PVC Post

A CLAIM MAP as required by NRS 517.040 is included as part of the relocation work.

DATED this 11th day of June, 1992.

BOOK 236 PAGE 186
OFFICIAL RECORDS
RECORDED AT THE REQUEST OF
Kennecott Corp.
'92 JUN 26 10:05

IDAHO RESOURCES CORPORATION

BY *[Signature]*

EUREKA COUNTY, NEVADA
M.N. REBALEATI, RECORDER
FILE NO. FEE \$6.25

141357

BOOK 236 PAGE 186

141358

**CERTIFICATE OF RELOCATION
NEVADA - LODE MINING CLAIM**

KNOW ALL MEN BY THESE PRESENTS, that Idaho Resources Corporation, a Nevada corporation whose address is P. O. Box 2183, Grand Junction, Colorado 81502, has relocated and claimed the **JD 36** Lode Mining Claim in the following quarter section(s):

NE 1/4, Section 14, Township 25 North, Range 49 East, MDM
NW 1/4, Section 14, Township 25 North, Range 49 East, MDM
____ 1/4, Section _____, Township 25 North, Range 49 East, MDM
____ 1/4, Section _____, Township 25 North, Range 49 East, MDM

in Eureka County, Nevada, on the 27th day of May, 1992.

SAID CLAIM IS A LODE CLAIM, it being situated in the above mentioned County and State, and is approximately 1500 feet long and 600 feet wide, such that 10 feet are claimed in a westerly direction and 1490 feet in an easterly direction from the point of discovery (monument of location), at which the Notice of Location was posted, together with 300 feet on each side of the monument of location and center line of the Claim. The general course of the lode or vein is from the East to the West.

THE NUMBER, LOCATION, AND MARKINGS on each monument are as follows:

	<u>Location</u>	<u>Markings</u>	<u>Description</u>
No. 1	Northwest Corner	Diagram of Location	3" x 5' PVC Post
No. 2	North Side Center	Diagram of Location	3" x 5' PVC Post
No. 3	Northeast Corner	Diagram of Location	3" x 5' PVC Post
No. 4	Southeast Corner	Diagram of Location	3" x 5' PVC Post
No. 5	South Side Center	Diagram of Location	3" x 5' PVC Post
No. 6	Southwest Corner	Diagram of Location	3" x 5' PVC Post

A **CLAIM MAP** as required by NRS 517.040 is included as part of the relocation work.

DATED this 11th day of June, 1992.

BOOK 236 PAGE 187
OFFICIAL RECORDS
RECORDED AT THE REQUEST OF
Kennecott Corp.
92 JUN 26 10:05

IDAHO RESOURCES CORPORATION

BY *[Signature]*

EUREKA COUNTY, NEVADA
M.N. REBALEATI, RECORDER
FILE NO. FEE \$ 6.25

141358

BOOK 236 PAGE 187

141359

**CERTIFICATE OF RELOCATION
NEVADA - LODE MINING CLAIM**

KNOW ALL MEN BY THESE PRESENTS, that Idaho Resources Corporation, a Nevada corporation whose address is P. O. Box 2183, Grand Junction, Colorado 81502, has relocated and claimed the **JD 37** Lode Mining Claim in the following quarter section(s):

NW 1/4, Section 14, Township 25 North, Range 49 East, MDM
NE 1/4, Section 15, Township 25 North, Range 49 East, MDM
____ 1/4, Section _____, Township 25 North, Range 49 East, MDM
____ 1/4, Section _____, Township 25 North, Range 49 East, MDM

in Eureka County, Nevada, on the 27th day of May, 1992.

SAID CLAIM IS A LODE CLAIM, it being situated in the above mentioned County and State, and is approximately 1500 feet long and 600 feet wide, such that 10 feet are claimed in an easterly direction and 1490 feet in a westerly direction from the point of discovery (monument of location), at which the Notice of Location was posted, together with 300 feet on each side of the monument of location and center line of the Claim. The general course of the lode or vein is from the East to the West.

THE NUMBER, LOCATION, AND MARKINGS on each monument are as follows:


	<u>Location</u>	<u>Markings</u>	<u>Description</u>
No. 1	Northwest Corner	Diagram of Location	3" x 5' PVC Post
No. 2	North Side Center	Diagram of Location	3" x 5' PVC Post
No. 3	Northeast Corner	Diagram of Location	3" x 5' PVC Post
No. 4	Southeast Corner	Diagram of Location	3" x 5' PVC Post
No. 5	South Side Center	Diagram of Location	3" x 5' PVC Post
No. 6	Southwest Corner	Diagram of Location	3" x 5' PVC Post

A CLAIM MAP as required by NRS 517.040 is included as part of the relocation work.

DATED this 11th day of June, 1992.

IDAHO RESOURCES CORPORATION

BY _____



BOOK 236 PAGE 188
OFFICIAL RECORDS
RECORDED AT THE REQUEST OF
Kennecott Corp.
'92 JUN 26 AIO :05

EUREKA COUNTY, NEVADA
M.N. REBALEATI, RECORDER
FILE NO. _____ FEE \$ 6.25

141359

BOOK 236 PAGE | 88

141360

**CERTIFICATE OF RELOCATION
NEVADA - LODE MINING CLAIM**

KNOW ALL MEN BY THESE PRESENTS, that Idaho Resources Corporation, a Nevada corporation whose address is P. O. Box 2183, Grand Junction, Colorado 81502, has relocated and claimed the **JD 38** Lode Mining Claim in the following quarter section(s):

NW 1/4, Section 14, Township 25 North, Range 49 East, MDM
____ 1/4, Section _____, Township 25 North, Range 49 East, MDM
____ 1/4, Section _____, Township 25 North, Range 49 East, MDM
____ 1/4, Section _____, Township 25 North, Range 49 East, MDM

in Eureka County, Nevada, on the 27th day of May, 1992.

SAID CLAIM IS A LODE CLAIM, it being situated in the above mentioned County and State, and is approximately 1500 feet long and 600 feet wide, such that 10 feet are claimed in an easterly direction and 1490 feet in a westerly direction from the point of discovery (monument of location), at which the Notice of Location was posted, together with 300 feet on each side of the monument of location and center line of the Claim. The general course of the lode or vein is from the East to the West.

THE NUMBER, LOCATION, AND MARKINGS on each monument are as follows:

	<u>Location</u>	<u>Markings</u>	<u>Description</u>
No. 1	Northwest Corner	Diagram of Location	3" x 5' PVC Post
No. 2	North Side Center	Diagram of Location	3" x 5' PVC Post
No. 3	Northeast Corner	Diagram of Location	3" x 5' PVC Post
No. 4	Southeast Corner	Diagram of Location	3" x 5' PVC Post
No. 5	South Side Center	Diagram of Location	3" x 5' PVC Post
No. 6	Southwest Corner	Diagram of Location	3" x 5' PVC Post

A **CLAIM MAP** as required by NRS 517.040 is included as part of the relocation work.

DATED this 11th day of June, 1992.

BOOK 236 PAGE 189
OFFICIAL RECORDS
RECORDED AT THE REQUEST OF
Kennecott Corp.
'92 JUN 26 A10:05

IDAHO RESOURCES CORPORATION

BY *[Signature]*

EUREKA COUNTY, NEVADA
M.N. REBALEATI, RECORDER
FILE NO. _____ FEE \$ 6.25

141360

BOOK 236 PAGE 189

141361

**CERTIFICATE OF RELOCATION
NEVADA - LODE MINING CLAIM**

KNOW ALL MEN BY THESE PRESENTS, that Idaho Resources Corporation, a Nevada corporation whose address is P. O. Box 2183, Grand Junction, Colorado 81502, has relocated and claimed the **JD 39** Lode Mining Claim in the following quarter section(s):

NE 1/4, Section 14, Township 25 North, Range 49 East, MDM
NW 1/4, Section 14, Township 25 North, Range 49 East, MDM
____ 1/4, Section _____, Township 25 North, Range 49 East, MDM
____ 1/4, Section _____, Township 25 North, Range 49 East, MDM

in Eureka County, Nevada, on the 27th day of May, 1992.

SAID CLAIM IS A LODE CLAIM, it being situated in the above mentioned County and State, and is approximately 1500 feet long and 600 feet wide, such that 10 feet are claimed in a westerly direction and 1490 feet in an easterly direction from the point of discovery (monument of location), at which the Notice of Location was posted, together with 300 feet on each side of the monument of location and center line of the Claim. The general course of the lode or vein is from the East to the West.

THE NUMBER, LOCATION, AND MARKINGS on each monument are as follows:

	<u>Location</u>	<u>Markings</u>	<u>Description</u>
No. 1	Northwest Corner	Diagram of Location	3" x 5' PVC Post
No. 2	North Side Center	Diagram of Location	3" x 5' PVC Post
No. 3	Northeast Corner	Diagram of Location	3" x 5' PVC Post
No. 4	Southeast Corner	Diagram of Location	3" x 5' PVC Post
No. 5	South Side Center	Diagram of Location	3" x 5' PVC Post
No. 6	Southwest Corner	Diagram of Location	3" x 5' PVC Post

A CLAIM MAP as required by NRS 517.040 is included as part of the relocation work.

DATED this 11th day of June, 1992.

BOOK 236 PAGE 190
OFFICIAL RECORDS
RECORDED AT THE REQUEST OF
Kennecott Corp
'92 JUN 26 AIO :05

IDAHO RESOURCES CORPORATION

BY *Bill Ward*

EUREKA COUNTY, NEVADA
M.N. REBALEATI, RECORDER
FILE NO. FEE \$6.25

141361

BOOK 236 PAGE 190