

RECORDING REQUESTED BY
and RETURN TO:
Gold Fields Mining Company
Attention: Land Department
1687 Cole Boulevard
Golden, Colorado 80401-3301

141601

CERTIFICATE OF LOCATION
NEVADA

KNOW ALL MEN BY THESE PRESENTS, THAT GOLD FIELDS MINING COMPANY, whose current mailing address is 1687 Cole Boulevard, Golden, Colorado 80401-3301, by its Agent, the undersigned, hereby locates the ETAK 1 Lode Mining Claim on the 8 day of May, 19 92, situated in the Unknown Mining District, Eureka County, Nevada, and by this Certificate, and by right of discovery and location, claim 1500 feet, linear and horizontal measurement, along the vein thereof, said vein running 25 feet in a West direction from the point of discovery and 1475 feet in a East direction from the point of discovery, together with 300 feet on either side of the middle of said vein at the surface. The discovery monument on which Notice of Location is posted is located at said point of discovery.

The general course of this lode or vein is East and West.

The Claim is located in the SW $\frac{1}{4}$ of Section 22, NW $\frac{1}{4}$ of Section 27, NE $\frac{1}{4}$ of Section 28 and SE $\frac{1}{4}$ of Section 21, Township 35 North, Range 48 East, Mount Diablo Meridian, Eureka County, State of Nevada, and more particularly described by metes and bounds as follows:

Beginning at Corner No. 1 which is the Northeast corner of this mining claim, thence South a distance of 600 feet to Corner No. 2 which is the Southeast corner of this mining claim; thence West a distance of 750 feet to the South Side Center; thence West a distance of 750 feet to Corner No. 3 which is the Southwest corner of this mining claim; thence North a distance of 600 feet to the Corner No. 4 which is the Northwest corner of this mining claim; thence East a distance of 750 feet to the North Side Center; thence East a distance of 750 feet to Corner No. 1, the point of beginning.

BOOK 236 PAGE 448

Claim boundaries are monumented by 4" X 4" X 4' wood posts set one foot in the ground, one at each corner of the claim and one at the center of each side line. Each corner contains markings sufficient to appropriately designate it as a corner of said claim.

Beginning at Corner No. 1 which is the Northeast Corner of this claim, thence a distance of 50 feet South and 3000 feet West to the following natural object or permanent monument, to wit: the North 1/4 corner, Section 28, Township 35 North, Range 48 East, Mount Diablo Meridian, State of Nevada.

Location work consisted of making the maps as provided in NRS 517.040, as amended 1985.

Located by Fred Morgan

AS AGENT FOR: GOLD FIELDS MINING COMPANY
1687 Cole Boulevard
Golden, Colorado 80401-3301

STATE OF Colorado ..
COUNTY OF Delta

Fred Morgan, being first duly sworn on his oath says; that he is a citizen of the United States, and that he is of lawful age, that he is the locator of the ETAK 1 Mining Claim, as Agent for Gold Fields Mining Company, that said location is made in good faith, that his "Certificate of Location" is made in good faith, and in compliance with the laws of the United States and the State of Nevada; and that the matters and things stated in the foregoing "Certificate of Location" are true of his own knowledge.

Fred Morgan
Fred Morgan, Agent

Subscribed and sworn to before me this 5 day of June, 1992.

Judith Ann Schaefer
NOTARY PUBLIC
699 1250 Road
Delta, Colorado 81416

My commission expires:
August 24, 1995



BOOK 236 PAGE 448
OFFICIAL RECORDS
RECORDED AT THE REQUEST OF
Gold Fields
92 JUL 20 P1:29

EUREKA COUNTY, NEVADA
M.N. REBALEATI, RECORDER
FILE NO. 141601 FEE \$ 7.25

BOOK 236 PAGE 449

RECORDING REQUESTED BY
and RETURN TO:
Gold Fields Mining Company
Attention: Land Department
1687 Cole Boulevard
Golden, Colorado 80401-3301

141602

CERTIFICATE OF LOCATION
NEVADA

KNOW ALL MEN BY THESE PRESENTS, THAT GOLD FIELDS MINING COMPANY, whose current mailing address is 1687 Cole Boulevard, Golden, Colorado 80401-3301, by its Agent, the undersigned, hereby locates the ETAK 2 Lode Mining Claim on the 8 day of May, 1992, situated in the Unknown Mining District, Eureka County, Nevada, and by this Certificate, and by right of discovery and location, claim 1500 feet, linear and horizontal measurement, along the vein thereof, said vein running 25 feet in a East direction from the point of discovery and 1475 feet in a West direction from the point of discovery, together with 300 feet on either side of the middle of said vein at the surface. The discovery monument on which Notice of Location is posted is located at said point of discovery.

The general course of this lode or vein is East and West.

The Claim is located in the SE1 of Section 21 and NE1 of Section 28, Township 35 North, Range 48 East, Mount Diablo Meridian, Eureka County, State of Nevada, and more particularly described by metes and bounds as follows:

Beginning at Corner No. 1 which is the Northeast corner of this mining claim, thence South a distance of 600 feet to Corner No. 2 which is the Southeast corner of this mining claim; thence West a distance of 750 feet to the South Side Center; thence West a distance of 750 feet to Corner No. 3 which is the Southwest corner of this mining claim; thence North a distance of 600 feet to the Corner No. 4 which is the Northwest corner of this mining claim; thence East a distance of 750 feet to the North Side Center; thence East a distance of 750 feet to Corner No. 1, the point of beginning.

BOOK 236 PAGE 450

Claim boundaries are monumented by 4" X 4" X 4' wood posts set one foot in the ground, one at each corner of the claim and one at the center of each side line. Each corner contains markings sufficient to appropriately designate it as a corner of said claim.

Beginning at Corner No. 1 which is the Northeast Corner of this claim, thence a distance of 50 feet South and 1500 feet West to the following natural object or permanent monument, to wit: the North 1/4 corner, Section 28, Township 35 North, Range 48 East, Mount Diablo Meridian, State of Nevada.

Location work consisted of making the maps as provided in NRS 517.040, as amended 1985.

Located by Fred Morgan

AS AGENT FOR: GOLD FIELDS MINING COMPANY
1687 Cole Boulevard
Golden, Colorado 80401-3301

STATE OF Colorado ..
COUNTY OF Delta

Fred Morgan, being first duly sworn on his oath says; that he is a citizen of the United States, and that he is of lawful age, that he is the locator of the ETAK 2 Mining Claim, as Agent for Gold Fields Mining Company, that said location is made in good faith, that his "Certificate of Location" is made in good faith, and in compliance with the laws of the United States and the State of Nevada; and that the matters and things stated in the foregoing "Certificate of Location" are true of his own knowledge.

Fred Morgan
Fred Morgan, Agent

Subscribed and sworn to before me this 5 day of June, 1992.

Judith Ann Schaap
NOTARY PUBLIC
699 1250 Road
Delta, Colorado 81416

My commission expires:
August 24, 1995

SEAL
Affixed

BOOK 236 PAGE 450
OFFICIAL RECORDS
RECORDED AT THE REQUEST OF
Gold Fields
'92 JUL 20 P1:29

EUREKA COUNTY, NEVADA
M.N. REBALATI. RECORDER
FILE NO. 141602 FEE \$ 7.25

BOOK 236 PAGE 451

RECORDING REQUESTED BY
and RETURN TO:
Gold Fields Mining Company
Attention: Land Department
1687 Cole Boulevard
Golden, Colorado 80401-3301

141603

CERTIFICATE OF LOCATION
NEVADA

KNOW ALL MEN BY THESE PRESENTS, THAT GOLD FIELDS MINING COMPANY, whose current mailing address is 1687 Cole Boulevard, Golden, Colorado 80401-3301, by its Agent, the undersigned, hereby locates the ETAK 3 Lode Mining Claim on the 8 day of May, 19 92, situated in the Unknown Mining District, Eureka County, Nevada, and by this Certificate, and by right of discovery and location, claim 1500 feet, linear and horizontal measurement, along the vein thereof, said vein running 25 feet in a West direction from the point of discovery and 1475 feet in a East direction from the point of discovery, together with 300 feet on either side of the middle of said vein at the surface. The discovery monument on which Notice of Location is posted is located at said point of discovery.

The general course of this lode or vein is East and West.

The Claim is located in the NW $\frac{1}{4}$ of Section 27, and NE $\frac{1}{4}$ of Section 28, Township 35 North, Range 48 East, Mount Diablo Meridian, Eureka County, State of Nevada, and more particularly described by metes and bounds as follows:

Beginning at Corner No. 1 which is the Northeast corner of this mining claim, thence South a distance of 600 feet to Corner No. 2 which is the Southeast corner of this mining claim; thence West a distance of 750 feet to the South Side Center; thence West a distance of 750 feet to Corner No. 3 which is the Southwest corner of this mining claim; thence North a distance of 600 feet to the Corner No. 4 which is the Northwest corner of this mining claim; thence East a distance of 750 feet to the North Side Center; thence East a distance of 750 feet to Corner No. 1, the point of beginning.

BOOK 236 PAGE 452

Claim boundaries are monumented by 4" X 4" X 4' wood posts set one foot in the ground, one at each corner of the claim and one at the center of each side line. Each corner contains markings sufficient to appropriately designate it as a corner of said claim.

Beginning at Corner No. 1 which is the Northeast Corner of this claim, thence a distance of 550 feet North and 3000 feet West to the following natural object or permanent monument, to wit: the North 1/4 corner, Section 28, Township 35 North, Range 48 East, Mount Diablo Meridian, State of Nevada.

Location work consisted of making the maps as provided in NRS 517.040, as amended 1985.

Located by Fred Morgan

AS AGENT FOR: GOLD FIELDS MINING COMPANY
1687 Cole Boulevard
Golden, Colorado 80401-3301

STATE OF Colorado ..
COUNTY OF Delta

Fred Morgan, being first duly sworn on his oath says; that he is a citizen of the United States, and that he is of lawful age, that he is the locator of the ETAK 3 Mining Claim, as Agent for Gold Fields Mining Company, that said location is made in good faith, that his "Certificate of Location" is made in good faith, and in compliance with the laws of the United States and the State of Nevada; and that the matters and things stated in the foregoing "Certificate of Location" are true of his own knowledge.

Fred Morgan
Fred Morgan, Agent

Subscribed and sworn to before me this 5 day of June, 1992.

Judith Ann Schaefer
NOTARY PUBLIC
699 1250 Road
Delta, Colorado 81416

My commission expires:
August 24, 1995

Affixed

BOOK 236 PAGE 452
OFFICIAL RECORDS
RECORDED AT THE REQUEST OF
Gold Fields
92 JUL 20 P1:29

EUREKA COUNTY, NEVADA
M.N. REBALEATI, RECORDER
FILE NO. FEE \$ 725

141603

BOOK 236 PAGE 453

RECORDING REQUESTED BY
and RETURN TO:
Gold Fields Mining Company
Attention: Land Department
1687 Cole Boulevard
Golden, Colorado 80401-3301

141604

CERTIFICATE OF LOCATION
NEVADA

KNOW ALL MEN BY THESE PRESENTS, THAT GOLD FIELDS MINING COMPANY, whose current mailing address is 1687 Cole Boulevard, Golden, Colorado 80401-3301, by its Agent, the undersigned, hereby locates the ETAK 4 Lode Mining Claim on the 8 day of May, 19 92, situated in the Unknown Mining District, Eureka County, Nevada, and by this Certificate, and by right of discovery and location, claim 1500 feet, linear and horizontal measurement, along the vein thereof, said vein running 25 feet in a East direction from the point of discovery and 1475 feet in a West direction from the point of discovery, together with 300 feet on either side of the middle of said vein at the surface. The discovery monument on which Notice of Location is posted is located at said point of discovery.

The general course of this lode or vein is East and West.

The Claim is located in the NE $\frac{1}{4}$ of Section 28,
Township 35 North, Range 48 East, Mount Diablo Meridian,
Eureka County, State of Nevada, and more particularly
described by metes and bounds as follows:

Beginning at Corner No. 1 which is the Northeast corner of this mining claim, thence South a distance of 600 feet to Corner No. 2 which is the Southeast corner of this mining claim; thence West a distance of 750 feet to the South Side Center; thence West a distance of 750 feet to Corner No. 3 which is the Southwest corner of this mining claim; thence North a distance of 600 feet to the Corner No. 4 which is the Northwest corner of this mining claim; thence East a distance of 750 feet to the North Side Center; thence East a distance of 750 feet to Corner No. 1, the point of beginning.

BOOK 236 PAGE 454

Claim boundaries are monumented by 4" X 4" X 4' wood posts set one foot in the ground, one at each corner of the claim and one at the center of each side line. Each corner contains markings sufficient to appropriately designate it as a corner of said claim.

Beginning at Corner No. 1 which is the Northeast Corner of this claim, thence a distance of 550 feet North and 1500 feet West to the following natural object or permanent monument, to wit: the North 1/4 corner, Section 28, Township 35 North, Range 48 East, Mount Diablo Meridian, State of Nevada.

Location work consisted of making the maps as provided in NRS 517.040, as amended 1985.

Located by Fred Morgan

AS AGENT FOR: GOLD FIELDS MINING COMPANY
1687 Cole Boulevard
Golden, Colorado 80401-3301

STATE OF Colorado ..
COUNTY OF Delta


Fred Morgan, being first duly sworn on his oath says; that he is a citizen of the United States, and that he is of lawful age, that he is the locator of the ETAK 4 Mining Claim, as Agent for Gold Fields Mining Company, that said location is made in good faith, that his "Certificate of Location" is made in good faith, and in compliance with the laws of the United States and the State of Nevada; and that the matters and things stated in the foregoing "Certificate of Location" are true of his own knowledge.

Fred Morgan
Fred Morgan, Agent

Subscribed and sworn to before me this 5 day of June, 1992.

Judith Ann Schaaf
NOTARY PUBLIC
699 1250 Road
Delta, Colorado 81416

My commission expires:
August 24, 1995



BOOK 236 PAGE 454
OFFICIAL RECORDS
RECORDED AT THE REQUEST OF

Gold Fields
92 JUL 20 P1:29

EUREKA COUNTY, NEVADA
M.N. REBALEATI, RECORDER
FILE NO. 141604 FEE \$ 7.25

BOOK 236 PAGE 455

RECORDING REQUESTED BY
and RETURN TO:
Gold Fields Mining Company
Attention: Land Department
1687 Cole Boulevard
Golden, Colorado 80401-3301

141605
CERTIFICATE OF LOCATION
NEVADA

KNOW ALL MEN BY THESE PRESENTS, THAT GOLD FIELDS MINING COMPANY, whose current mailing address is 1687 Cole Boulevard, Golden, Colorado 80401-3301, by its Agent, the undersigned, hereby locates the ETAK 5 Lode Mining Claim on the 8 day of May, 19 92, situated in the Unknown Mining District, Eureka County, Nevada, and by this Certificate, and by right of discovery and location, claim 1500 feet, linear and horizontal measurement, along the vein thereof, said vein running 25 feet in a West direction from the point of discovery and 1475 feet in a East direction from the point of discovery, together with 300 feet on either side of the middle of said vein at the surface. The discovery monument on which Notice of Location is posted is located at said point of discovery.

The general course of this lode or vein is East and West.

The Claim is located in the NW $\frac{1}{4}$ of Section 27 and NE $\frac{1}{4}$ of Section 28, Township 35 North, Range 48 East, Mount Diablo Meridian, Eureka County, State of Nevada, and more particularly described by metes and bounds as follows:

Beginning at Corner No. 1 which is the Northeast corner of this mining claim, thence South a distance of 600 feet to Corner No. 2 which is the Southeast corner of this mining claim; thence West a distance of 750 feet to the South Side Center; thence West a distance of 750 feet to Corner No. 3 which is the Southwest corner of this mining claim; thence North a distance of 600 feet to the Corner No. 4 which is the Northwest corner of this mining claim; thence East a distance of 750 feet to the North Side Center; thence East a distance of 750 feet to Corner No. 1, the point of beginning.

BOOK 236 PAGE 456

Claim boundaries are monumented by 4" X 4" X 4' wood posts set one foot in the ground, one at each corner of the claim and one at the center of each side line. Each corner contains markings sufficient to appropriately designate it as a corner of said claim.

Beginning at Corner No. 1 which is the Northeast Corner of this claim, thence a distance of 1150 feet North and 3000 feet West to the following natural object or permanent monument, to wit: the North 1/4 corner, Section 28, Township 35 North, Range 48 East, Mount Diablo Meridian, State of Nevada.

Location work consisted of making the maps as provided in NRS 517.040, as amended 1985.

Located by Fred Morgan

AS AGENT FOR: GOLD FIELDS MINING COMPANY
1687 Cole Boulevard
Golden, Colorado 80401-3301

STATE OF Colorado ..
COUNTY OF Delta

Fred Morgan, being first duly sworn on his oath says; that he is a citizen of the United States, and that he is of lawful age, that he is the locator of the ETAK 5 Mining Claim, as Agent for Gold Fields Mining Company, that said location is made in good faith, that his "Certificate of Location" is made in good faith, and in compliance with the laws of the United States and the State of Nevada; and that the matters and things stated in the foregoing "Certificate of Location" are true of his own knowledge.

Fred Morgan
Fred Morgan, Agent

Subscribed and sworn to before me this 5 day of June, 1992.

Judith Ann Schaefer
NOTARY PUBLIC
699 1250 Road
Delta, Colorado 81416

My commission expires:
August 24, 1995



BOOK 236 PAGE 456
OFFICIAL RECORDS
RECORDED AT THE REQUEST OF

Gold Fields
92 JUL 20 P1:29

EUREKA COUNTY, NEVADA
M.N. REBALEATI, RECORDER
FILE NO. FEE \$

141605

BOOK 236 PAGE 457

RECORDING REQUESTED BY
and RETURN TO:
Gold Fields Mining Company
Attention: Land Department
1687 Cole Boulevard
Golden, Colorado 80401-3301

141606

CERTIFICATE OF LOCATION
NEVADA

KNOW ALL MEN BY THESE PRESENTS, THAT GOLD FIELDS MINING COMPANY, whose current mailing address is 1687 Cole Boulevard, Golden, Colorado 80401-3301, by its Agent, the undersigned, hereby locates the ETAK 6 Lode Mining Claim on the 8 day of May, 19 92, situated in the Unknown Mining District, Eureka County, Nevada, and by this Certificate, and by right of discovery and location, claim 1500 feet, linear and horizontal measurement, along the vein thereof, said vein running 25 feet in a East direction from the point of discovery and 1475 feet in a West direction from the point of discovery, together with 300 feet on either side of the middle of said vein at the surface. The discovery monument on which Notice of Location is posted is located at said point of discovery.

The general course of this lode or vein is East and West.

The Claim is located in the NE $\frac{1}{4}$ of Section 28,

Township 35 North, Range 48 East, Mount Diablo Meridian, Eureka County, State of Nevada, and more particularly described by metes and bounds as follows:

Beginning at Corner No. 1 which is the Northeast corner of this mining claim, thence South a distance of 600 feet to Corner No. 2 which is the Southeast corner of this mining claim; thence West a distance of 750 feet to the South Side Center; thence West a distance of 750 feet to Corner No. 3 which is the Southwest corner of this mining claim; thence North a distance of 600 feet to the Corner No. 4 which is the Northwest corner of this mining claim; thence East a distance of 750 feet to the North Side Center; thence East a distance of 750 feet to Corner No. 1, the point of beginning.

BOOK 236 PAGE 458

Claim boundaries are monumented by 4" X 4" X 4' wood posts set one foot in the ground, one at each corner of the claim and one at the center of each side line. Each corner contains markings sufficient to appropriately designate it as a corner of said claim.

Beginning at Corner No. 1 which is the Northeast Corner of this claim, thence a distance of 1150 feet North and 1500 feet West to the following natural object or permanent monument, to wit: the North 1/4 corner, Section 28, Township 35 North, Range 48 East, Mount Diablo Meridian, State of Nevada.

Location work consisted of making the maps as provided in NRS 517.040, as amended 1985.

Located by Fred Morgan

AS AGENT FOR: GOLD FIELDS MINING COMPANY
1687 Cole Boulevard
Golden, Colorado 80401-3301

STATE OF Colorado ..
COUNTY OF Delta

Fred Morgan, being first duly sworn on his oath says; that he is a citizen of the United States, and that he is of lawful age, that he is the locator of the ETAK 6 Mining Claim, as Agent for Gold Fields Mining Company, that said location is made in good faith, that his "Certificate of Location" is made in good faith, and in compliance with the laws of the United States and the State of Nevada; and that the matters and things stated in the foregoing "Certificate of Location" are true of his own knowledge.

Fred Morgan
Fred Morgan, Agent

Subscribed and sworn to before me this 5 day of June, 1992.

Judith Ann Schaefer
NOTARY PUBLIC
699 1250 Road
Delta, Colorado 81416

My commission expires:
August 24, 1995

BOOK 236 PAGE 458
OFFICIAL RECORDS
RECORDED AT THE REQUEST OF
Gold Fields
92 JUL 20 P129

EUREKA COUNTY, NEVADA
M.N. REBALEATI, RECORDER
FILE NO. FEE \$ 7.25

141606

BOOK 236 PAGE 459

RECORDING REQUESTED BY
and RETURN TO:
Gold Fields Mining Company
Attention: Land Department
1687 Cole Boulevard
Golden, Colorado 80401-3301

141607

CERTIFICATE OF LOCATION
NEVADA

KNOW ALL MEN BY THESE PRESENTS, THAT GOLD FIELDS MINING COMPANY, whose current mailing address is 1687 Cole Boulevard, Golden, Colorado 80401-3301, by its Agent, the undersigned, hereby locates the ETAK 7 Lode Mining Claim on the 8 day of May, 19 92, situated in the Unknown Mining District, Eureka County, Nevada, and by this Certificate, and by right of discovery and location, claim 1500 feet, linear and horizontal measurement, along the vein thereof, said vein running 25 feet in a West direction from the point of discovery and 1475 feet in a East direction from the point of discovery, together with 300 feet on either side of the middle of said vein at the surface. The discovery monument on which Notice of Location is posted is located at said point of discovery.

The general course of this lode or vein is East and West.

The Claim is located in the NW $\frac{1}{4}$ of Section 27 and NE $\frac{1}{4}$ of Section 28, Township 35 North, Range 48 East, Mount Diablo Meridian, Eureka County, State of Nevada, and more particularly described by metes and bounds as follows:

Beginning at Corner No. 1 which is the Northeast corner of this mining claim, thence South a distance of 600 feet to Corner No. 2 which is the Southeast corner of this mining claim; thence West a distance of 750 feet to the South Side Center; thence West a distance of 750 feet to Corner No. 3 which is the Southwest corner of this mining claim; thence North a distance of 600 feet to the Corner No. 4 which is the Northwest corner of this mining claim; thence East a distance of 750 feet to the North Side Center; thence East a distance of 750 feet to Corner No. 1, the point of beginning.

BOOK 236 PAGE 460

Claim boundaries are monumented by 4" X 4" X 4' wood posts set one foot in the ground, one at each corner of the claim and one at the center of each side line. Each corner contains markings sufficient to appropriately designate it as a corner of said claim.

Beginning at Corner No. 1 which is the Northeast Corner of this claim, thence a distance of 1750 feet North and 3000 feet West to the following natural object or permanent monument, to wit: the North 1/4 corner, Section 28, Township 35 North, Range 48 East, Mount Diablo Meridian, State of Nevada.

Location work consisted of making the maps as provided in NRS 517.040, as amended 1985.

Located by Fred Morgan

AS AGENT FOR: GOLD FIELDS MINING COMPANY
1687 Cole Boulevard
Golden, Colorado 80401-3301

STATE OF Colorado ..
COUNTY OF Delta

Fred Morgan, being first duly sworn on his oath says; that he is a citizen of the United States, and that he is of lawful age, that he is the locator of the ETAK 7 Mining Claim, as Agent for Gold Fields Mining Company, that said location is made in good faith, that his "Certificate of Location" is made in good faith, and in compliance with the laws of the United States and the State of Nevada; and that the matters and things stated in the foregoing "Certificate of Location" are true of his own knowledge.

Fred Morgan
Fred Morgan, Agent

Subscribed and sworn to before me this 5 day of June, 1992.

Judith Ann Schaaf
NOTARY PUBLIC
699 1250 Road
Delta, Colorado 81416

My commission expires:
August 24, 1995

BOOK 236 PAGE 466
OFFICIAL RECORDS
RECORDED AT THE REQUEST OF
Gold Fields

'92 JUL 20 P1:29

EUREKA COUNTY, NEVADA
M.N. REDEALTI. RECORDER
FILE NO. FEE \$ 725

141607

BOOK 236 PAGE 461

RECORDING REQUESTED BY
and RETURN TO:
Gold Fields Mining Company
Attention: Land Department
1687 Cole Boulevard
Golden, Colorado 80401-3301

141608

CERTIFICATE OF LOCATION
NEVADA

KNOW ALL MEN BY THESE PRESENTS, THAT GOLD FIELDS MINING COMPANY, whose current mailing address is 1687 Cole Boulevard, Golden, Colorado 80401-3301, by its Agent, the undersigned, hereby locates the ETAK 8 Lode Mining Claim on the 8 day of May, 19 92, situated in the Unknown Mining District, Eureka County, Nevada, and by this Certificate, and by right of discovery and location, claim 1500 feet, linear and horizontal measurement, along the vein thereof, said vein running 25 feet in a East direction from the point of discovery and 1475 feet in a West direction from the point of discovery, together with 300 feet on either side of the middle of said vein at the surface. The discovery monument on which Notice of Location is posted is located at said point of discovery.

The general course of this lode or vein is East and West.

The Claim is located in the NE1 of Section 28,

Township 35 North, Range 48 East, Mount Diablo Meridian, Eureka County, State of Nevada, and more particularly described by metes and bounds as follows:

Beginning at Corner No. 1 which is the Northeast corner of this mining claim, thence South a distance of 600 feet to Corner No. 2 which is the Southeast corner of this mining claim; thence West a distance of 750 feet to the South Side Center; thence West a distance of 750 feet to Corner No. 3 which is the Southwest corner of this mining claim; thence North a distance of 600 feet to the Corner No. 4 which is the Northwest corner of this mining claim; thence East a distance of 750 feet to the North Side Center; thence East a distance of 750 feet to Corner No. 1, the point of beginning.

BOOK 236 PAGE 462

Claim boundaries are monumented by 4" X 4" X 4' wood posts set one foot in the ground, one at each corner of the claim and one at the center of each side line. Each corner contains markings sufficient to appropriately designate it as a corner of said claim.

Beginning at Corner No. 1 which is the Northeast Corner of this claim, thence a distance of 1750 feet North and 1500 feet West to the following natural object or permanent monument, to wit: the North 1/4 corner, Section 28, Township 35 North, Range 48 East, Mount Diablo Meridian, State of Nevada.

Location work consisted of making the maps as provided in NRS 517.040, as amended 1985.

Located by Fred Morgan

AS AGENT FOR: GOLD FIELDS MINING COMPANY
1687 Cole Boulevard
Golden, Colorado 80401-3301

STATE OF Colorado ..
COUNTY OF Delta

Fred Morgan, being first duly sworn on his oath says; that he is a citizen of the United States, and that he is of lawful age, that he is the locator of the ETAK 8 Mining Claim, as Agent for Gold Fields Mining Company, that said location is made in good faith, that his "Certificate of Location" is made in good faith, and in compliance with the laws of the United States and the State of Nevada; and that the matters and things stated in the foregoing "Certificate of Location" are true of his own knowledge.

Fred Morgan
Fred Morgan, Agent

Subscribed and sworn to before me this 5 day of June, 1992.

Judith Ann Schrag
NOTARY PUBLIC
699 1250 Road
Delta, Colorado 81416

My commission expires:
August 24, 1995

BOOK 236 PAGE 462
OFFICIAL RECORDS
RECORDED AT THE REQUEST OF
Gold Fields
92 JUL 20 P129

EUREKA COUNTY, NEVADA
M.N. REGALEATI, RECORDER
FILE NO. 141608 FEES 7.25

BOOK 236 PAGE 463

RECORDING REQUESTED BY
and RETURN TO:
Gold Fields Mining Company
Attention: Land Department
1687 Cole Boulevard
Golden, Colorado 80401-3301

141609

CERTIFICATE OF LOCATION
NEVADA

KNOW ALL MEN BY THESE PRESENTS, THAT GOLD FIELDS MINING COMPANY, whose current mailing address is 1687 Cole Boulevard, Golden, Colorado 80401-3301, by its Agent, the undersigned, hereby locates the ETAK 9 Lode Mining Claim on the 8 day of May, 19 92, situated in the Unknown Mining District, Eureka County, Nevada, and by this Certificate, and by right of discovery and location, claim 1500 feet, linear and horizontal measurement, along the vein thereof, said vein running 25 feet in a West direction from the point of discovery and 1475 feet in a East direction from the point of discovery, together with 300 feet on either side of the middle of said vein at the surface. The discovery monument on which Notice of Location is posted is located at said point of discovery.

The general course of this lode or vein is East and West.

The Claim is located in the NW¹, SW¹ of Section 27 and SE¹ and NE¹ of Section 28, Township 35 North, Range 48 East, Mount Diablo Meridian, Eureka County, State of Nevada, and more particularly described by metes and bounds as follows:

Beginning at Corner No. 1 which is the Northeast corner of this mining claim, thence South a distance of 600 feet to Corner No. 2 which is the Southeast corner of this mining claim; thence West a distance of 750 feet to the South Side Center; thence West a distance of 750 feet to Corner No. 3 which is the Southwest corner of this mining claim; thence North a distance of 600 feet to the Corner No. 4 which is the Northwest corner of this mining claim; thence East a distance of 750 feet to the North Side Center; thence East a distance of 750 feet to Corner No. 1, the point of beginning.

BOOK 236 PAGE 464

Claim boundaries are monumented by 4" X 4" X 4' wood posts set one foot in the ground, one at each corner of the claim and one at the center of each side line. Each corner contains markings sufficient to appropriately designate it as a corner of said claim.

Beginning at Corner No. 1 which is the Northeast Corner of this claim, thence a distance of 2350 feet North and 3000 feet West to the following natural object or permanent monument, to wit: the North 1/4 corner, Section 28, Township 35 North, Range 48 East, Mount Diablo Meridian, State of Nevada.

Location work consisted of making the maps as provided in NRS 517.040, as amended 1985.

Located by Fred Morgan

AS AGENT FOR: GOLD FIELDS MINING COMPANY
1687 Cole Boulevard
Golden, Colorado 80401-3301

STATE OF Colorado ..
COUNTY OF Delta

Fred Morgan, being first duly sworn on his oath says; that he is a citizen of the United States, and that he is of lawful age, that he is the locator of the ETAK 9 Mining Claim, as Agent for Gold Fields Mining Company, that said location is made in good faith, that his "Certificate of Location" is made in good faith, and in compliance with the laws of the United States and the State of Nevada; and that the matters and things stated in the foregoing "Certificate of Location" are true of his own knowledge.

Fred Morgan
Fred Morgan, Agent

Subscribed and sworn to before me this 5 day of June, 1992.

Judith Ann Schaaf
NOTARY PUBLIC
699 1250 Road
Delta, Colorado 81416

My commission expires:
August 24, 1995



BOOK 236 PAGE 464
OFFICIAL RECORDS
RECORDED AT THE REQUEST OF
Gold Fields
'92 JUL 20 P129

EUREKA COUNTY, NEVADA
M.N. REBALEATI, RECORDER
FILE NO. FEE \$ 7.25

141609

BOOK 236 PAGE 465

RECORDING REQUESTED BY
and RETURN TO:
Gold Fields Mining Company
Attention: Land Department
1687 Cole Boulevard
Golden, Colorado 80401-3301

141610

CERTIFICATE OF LOCATION
NEVADA

KNOW ALL MEN BY THESE PRESENTS, THAT GOLD FIELDS MINING COMPANY, whose current mailing address is 1687 Cole Boulevard, Golden, Colorado 80401-3301, by its Agent, the undersigned, hereby locates the ETAK 10 Lode Mining Claim on the 8 day of May, 1992, situated in the Unknown Mining District, Eureka County, Nevada, and by this Certificate, and by right of discovery and location, claim 1500 feet, linear and horizontal measurement, along the vein thereof, said vein running 25 feet in a East direction from the point of discovery and 1475 feet in a West direction from the point of discovery, together with 300 feet on either side of the middle of said vein at the surface. The discovery monument on which Notice of Location is posted is located at said point of discovery.

The general course of this lode or vein is East and West.

The Claim is located in the SE1 and NE1 of Section 28,

Township 35 North, Range 48 East, Mount Diablo Meridian, Eureka County, State of Nevada, and more particularly described by metes and bounds as follows:

Beginning at Corner No. 1 which is the Northeast corner of this mining claim, thence South a distance of 600 feet to Corner No. 2 which is the Southeast corner of this mining claim; thence West a distance of 750 feet to the South Side Center; thence West a distance of 750 feet to Corner No. 3 which is the Southwest corner of this mining claim; thence North a distance of 600 feet to the Corner No. 4 which is the Northwest corner of this mining claim; thence East a distance of 750 feet to the North Side Center; thence East a distance of 750 feet to Corner No. 1, the point of beginning.

Claim boundaries are monumented by 4" X 4" X 4' wood posts set one foot in the ground, one at each corner of the claim and one at the center of each side line. Each corner contains markings sufficient to appropriately designate it as a corner of said claim.

Beginning at Corner No. 1 which is the Northeast Corner of this claim, thence a distance of 2350 feet North and 1500 feet West to the following natural object or permanent monument, to wit: the North 1/4 corner, Section 28, Township 35 North, Range 48 East, Mount Diablo Meridian, State of Nevada.

Location work consisted of making the maps as provided in NRS 517.040, as amended 1985.

Located by Fred Morgan

AS AGENT FOR: GOLD FIELDS MINING COMPANY
1687 Cole Boulevard
Golden, Colorado 80401-3301

STATE OF Colorado ..
COUNTY OF Delta

Fred Morgan, being first duly sworn on his oath says; that he is a citizen of the United States, and that he is of lawful age, that he is the locator of the ETAK 10 Mining Claim, as Agent for Gold Fields Mining Company, that said location is made in good faith, that his "Certificate of Location" is made in good faith, and in compliance with the laws of the United States and the State of Nevada; and that the matters and things stated in the foregoing "Certificate of Location" are true of his own knowledge.

Fred Morgan
Fred Morgan, Agent

Subscribed and sworn to before me this 5 day of June, 1992.

Judith Ann Schaaf
NOTARY PUBLIC
699 1250 Road
Delta, Colorado 81416

My commission expires:
August 24, 1995

SEAL
Affixed

BOOK 236 PAGE 466
OFFICIAL RECORDS
RECORDED AT THE REQUEST OF

Gold Fields
92 JUL 20 P1 29

EUREKA COUNTY, NEVADA
M.N. REBALEATI, RECORDER
FILE NO. FEE \$7.25

141610

BOOK 236 PAGE 467

RECORDING REQUESTED BY
and RETURN TO:
Gold Fields Mining Company
Attention: Land Department
1687 Cole Boulevard
Golden, Colorado 80401-3301

141611

CERTIFICATE OF LOCATION
NEVADA

KNOW ALL MEN BY THESE PRESENTS, THAT GOLD FIELDS MINING COMPANY, whose current mailing address is 1687 Cole Boulevard, Golden, Colorado 80401-3301, by its Agent, the undersigned, hereby locates the ETAK 11 Lode Mining Claim on the 8 day of May, 19 92, situated in the Unknown Mining District, Eureka County, Nevada, and by this Certificate, and by right of discovery and location, claim 1500 feet, linear and horizontal measurement, along the vein thereof, said vein running 25 feet in a West direction from the point of discovery and 1475 feet in a East direction from the point of discovery, together with 300 feet on either side of the middle of said vein at the surface. The discovery monument on which Notice of Location is posted is located at said point of discovery.

The general course of this lode or vein is East and West.

The Claim is located in the SW $\frac{1}{4}$ of Section 27 and SE $\frac{1}{4}$ of Section 28, Township 35 North, Range 48 East, Mount Diablo Meridian, Eureka County, State of Nevada, and more particularly described by metes and bounds as follows:

Beginning at Corner No. 1 which is the Northeast corner of this mining claim, thence South a distance of 600 feet to Corner No. 2 which is the Southeast corner of this mining claim; thence West a distance of 750 feet to the South Side Center; thence West a distance of 750 feet to Corner No. 3 which is the Southwest corner of this mining claim; thence North a distance of 600 feet to the Corner No. 4 which is the Northwest corner of this mining claim; thence East a distance of 750 feet to the North Side Center; thence East a distance of 750 feet to Corner No. 1, the point of beginning.

BOOK 236 PAGE 468

Claim boundaries are monumented by 4" X 4" X 4' wood posts set one foot in the ground, one at each corner of the claim and one at the center of each side line. Each corner contains markings sufficient to appropriately designate it as a corner of said claim.

Beginning at Corner No. 1 which is the Northeast Corner of this claim, thence a distance of 2950 feet North and 3000 feet West to the following natural object or permanent monument, to wit: the North 1/4 corner, Section 28, Township 35 North, Range 48 East, Mount Diablo Meridian, State of Nevada.

Location work consisted of making the maps as provided in NRS 517.040, as amended 1985.

Located by Fred Morgan

AS AGENT FOR: GOLD FIELDS MINING COMPANY
1687 Cole Boulevard
Golden, Colorado 80401-3301

STATE OF Colorado ..
COUNTY OF Delta

Fred Morgan, being first duly sworn on his oath says; that he is a citizen of the United States, and that he is of lawful age, that he is the locator of the ETAK 11 Mining Claim, as Agent for Gold Fields Mining Company, that said location is made in good faith, that his "Certificate of Location" is made in good faith, and in compliance with the laws of the United States and the State of Nevada; and that the matters and things stated in the foregoing "Certificate of Location" are true of his own knowledge.

Fred Morgan
Fred Morgan, Agent

Subscribed and sworn to before me this 5 day of June, 1992.

Judith Ann Schaefer
NOTARY PUBLIC
699 1250 Road
Delta, Colorado 81416

My commission expires:
August 24, 1995

SEAL
Affixed

BOOK 236 PAGE 468
OFFICIAL RECORDS
RECORDED AT THE REQUEST OF

Gold Fields
'92 JUL 20 P1:30

EUREKA COUNTY, NEVADA
M.N. REBALEATI, RECORDER
FILE NO. FEE \$ 7.25

141611

BOOK 236 PAGE 469

RECORDING REQUESTED BY
and RETURN TO:
Gold Fields Mining Company
Attention: Land Department
1687 Cole Boulevard
Golden, Colorado 80401-3301

141612

CERTIFICATE OF LOCATION
NEVADA

KNOW ALL MEN BY THESE PRESENTS, THAT GOLD FIELDS MINING COMPANY, whose current mailing address is 1687 Cole Boulevard, Golden, Colorado 80401-3301, by its Agent, the undersigned, hereby locates the ETAK 12 Lode Mining Claim on the 8 day of May, 19 92, situated in the Unknown Mining District, Eureka County, Nevada, and by this Certificate, and by right of discovery and location, claim 1500 feet, linear and horizontal measurement, along the vein thereof, said vein running 25 feet in a East direction from the point of discovery and 1475 feet in a West direction from the point of discovery, together with 300 feet on either side of the middle of said vein at the surface. The discovery monument on which Notice of Location is posted is located at said point of discovery.

The general course of this lode or vein is East and West.

The Claim is located in the SE1 of Section 28,

Township 35 North, Range 48 East, Mount Diablo Meridian, Eureka County, State of Nevada, and more particularly described by metes and bounds as follows:

Beginning at Corner No. 1 which is the Northeast corner of this mining claim, thence South a distance of 600 feet to Corner No. 2 which is the Southeast corner of this mining claim; thence West a distance of 750 feet to the South Side Center; thence West a distance of 750 feet to Corner No. 3 which is the Southwest corner of this mining claim; thence North a distance of 600 feet to the Corner No. 4 which is the Northwest corner of this mining claim; thence East a distance of 750 feet to the North Side Center; thence East a distance of 750 feet to Corner No. 1, the point of beginning.

BOOK 236 PAGE 470

Claim boundaries are monumented by 4" X 4" X 4' wood posts set one foot in the ground, one at each corner of the claim and one at the center of each side line. Each corner contains markings sufficient to appropriately designate it as a corner of said claim.

Beginning at Corner No. 1 which is the Northeast Corner of this claim, thence a distance of 2950 feet North and 1500 feet West to the following natural object or permanent monument, to wit: the North 1/4 corner, Section 28, Township 35 North, Range 48 East, Mount Diablo Meridian, State of Nevada.

Location work consisted of making the maps as provided in NRS 517.040, as amended 1985.

Located by Fred Morgan

AS AGENT FOR: GOLD FIELDS MINING COMPANY
1687 Cole Boulevard
Golden, Colorado 80401-3301

STATE OF Colorado ..
COUNTY OF Delta

Fred Morgan, being first duly sworn on his oath says; that he is a citizen of the United States, and that he is of lawful age, that he is the locator of the ETAK 12 Mining Claim, as Agent for Gold Fields Mining Company, that said location is made in good faith, that his "Certificate of Location" is made in good faith, and in compliance with the laws of the United States and the State of Nevada; and that the matters and things stated in the foregoing "Certificate of Location" are true of his own knowledge.

Fred Morgan
Fred Morgan, Agent

Subscribed and sworn to before me this 5 day of June, 1992.

Judith Ann Schrag
NOTARY PUBLIC
699 1250 Road
Delta, Colorado 81416

My commission expires:
August 24, 1995

SEAL
Affixed

BOOK 236 PAGE 470
OFFICIAL RECORDS
RECORDED AT THE REQUEST OF
Gold Fields
92 JUL 20 P1:30

EUREKA COUNTY, NEVADA
M.N. REBALEATI, RECORDER
FILE NO. FEES 7.25

141612

BOOK 236 PAGE 471

RECORDING REQUESTED BY
and RETURN TO:
Gold Fields Mining Company
Attention: Land Department
1687 Cole Boulevard
Golden, Colorado 80401-3301

141613

CERTIFICATE OF LOCATION
NEVADA

KNOW ALL MEN BY THESE PRESENTS, THAT GOLD FIELDS MINING COMPANY, whose current mailing address is 1687 Cole Boulevard, Golden, Colorado 80401-3301, by its Agent, the undersigned, hereby locates the ETAK 13 Lode Mining Claim on the 8 day of May, 19 92, situated in the Unknown Mining District, Eureka County, Nevada, and by this Certificate, and by right of discovery and location, claim 1500 feet, linear and horizontal measurement, along the vein thereof, said vein running 25 feet in a West direction from the point of discovery and 1475 feet in a East direction from the point of discovery, together with 300 feet on either side of the middle of said vein at the surface. The discovery monument on which Notice of Location is posted is located at said point of discovery.

The general course of this lode or vein is East and West.

The Claim is located in the SW $\frac{1}{4}$ of Section 27 and SE $\frac{1}{4}$ of Section 28, Township 35 North, Range 48 East, Mount Diablo Meridian, Eureka County, State of Nevada, and more particularly described by metes and bounds as follows:

Beginning at Corner No. 1 which is the Northeast corner of this mining claim, thence South a distance of 600 feet to Corner No. 2 which is the Southeast corner of this mining claim; thence West a distance of 750 feet to the South Side Center; thence West a distance of 750 feet to Corner No. 3 which is the Southwest corner of this mining claim; thence North a distance of 600 feet to the Corner No. 4 which is the Northwest corner of this mining claim; thence East a distance of 750 feet to the North Side Center; thence East a distance of 750 feet to Corner No. 1, the point of beginning.

BOOK 236 PAGE 472

Claim boundaries are monumented by 4" X 4" X 4' wood posts set one foot in the ground, one at each corner of the claim and one at the center of each side line. Each corner contains markings sufficient to appropriately designate it as a corner of said claim.

Beginning at Corner No. 1 which is the Northeast Corner of this claim, thence a distance of 3550 feet North and 3000 feet West to the following natural object or permanent monument, to wit: the North 1/4 corner, Section 28, Township 35 North, Range 48 East, Mount Diablo Meridian, State of Nevada.

Location work consisted of making the maps as provided in NRS 517.040, as amended 1985.

Located by Fred Morgan

AS AGENT FOR: GOLD FIELDS MINING COMPANY
1687 Cole Boulevard
Golden, Colorado 80401-3301

STATE OF Colorado ..
COUNTY OF Delta

Fred Morgan, being first duly sworn on his oath says; that he is a citizen of the United States, and that he is of lawful age, that he is the locator of the ETAK 13 Mining Claim, as Agent for Gold Fields Mining Company, that said location is made in good faith, that his "Certificate of Location" is made in good faith, and in compliance with the laws of the United States and the State of Nevada; and that the matters and things stated in the foregoing "Certificate of Location" are true of his own knowledge.

Fred Morgan
Fred Morgan, Agent

Subscribed and sworn to before me this 5 day of June, 1992.

Judith Ann Schaefer
NOTARY PUBLIC
699 1250 Road
Delta, Colorado 81416

My commission expires:
August 24, 1995

SEAL
Affixed

BOOK 236 PAGE 472
OFFICIAL RECORDS
RECORDED AT THE REQUEST OF
Gold Fields
92 JUL 20 P130

EUREKA COUNTY, NEVADA
M.N. REBALEATI, RECORDER
FILE NO. FEES 7.25

141613

BOOK 236 PAGE 473

RECORDING REQUESTED BY
and RETURN TO:
Gold Fields Mining Company
Attention: Land Department
1687 Cole Boulevard
Golden, Colorado 80401-3301

141614

CERTIFICATE OF LOCATION
NEVADA

KNOW ALL MEN BY THESE PRESENTS, THAT GOLD FIELDS MINING COMPANY, whose current mailing address is 1687 Cole Boulevard, Golden, Colorado 80401-3301, by its Agent, the undersigned, hereby locates the ETAK 14 Lode Mining Claim on the 8 day of May, 19 92, situated in the Unknown Mining District; Eureka County, Nevada, and by this Certificate, and by right of discovery and location, claim 1500 feet, linear and horizontal measurement, along the vein thereof, said vein running 25 feet in a East direction from the point of discovery and 1475 feet in a West direction from the point of discovery, together with 300 feet on either side of the middle of said vein at the surface. The discovery monument on which Notice of Location is posted is located at said point of discovery.

The general course of this lode or vein is East and West.

The Claim is located in the SE $\frac{1}{4}$ of Section 28,

Township 35 North, Range 48 East, Mount Diablo Meridian, Eureka County, State of Nevada, and more particularly described by metes and bounds as follows:

Beginning at Corner No. 1 which is the Northeast corner of this mining claim, thence South a distance of 600 feet to Corner No. 2 which is the Southeast corner of this mining claim; thence West a distance of 750 feet to the South Side Center; thence West a distance of 750 feet to Corner No. 3 which is the Southwest corner of this mining claim; thence North a distance of 600 feet to the Corner No. 4 which is the Northwest corner of this mining claim; thence East a distance of 750 feet to the North Side Center; thence East a distance of 750 feet to Corner No. 1, the point of beginning.

BOOK 236 PAGE 474

Claim boundaries are monumented by 4" X 4" X 4' wood posts set one foot in the ground, one at each corner of the claim and one at the center of each side line. Each corner contains markings sufficient to appropriately designate it as a corner of said claim.

Beginning at Corner No. 1 which is the Northeast Corner of this claim, thence a distance of 3550 feet North and 1500 feet West to the following natural object or permanent monument, to wit: the North 1/4 corner, Section 28, Township 35 North, Range 48 East, Mount Diablo Meridian, State of Nevada.

Location work consisted of making the maps as provided in NRS 517.040, as amended 1985.

Located by Fred Morgan

AS AGENT FOR: GOLD FIELDS MINING COMPANY
1687 Cole Boulevard
Golden, Colorado 80401-3301

STATE OF Colorado ..
COUNTY OF Delta

Fred Morgan, being first duly sworn on his oath says; that he is a citizen of the United States, and that he is of lawful age, that he is the locator of the ETAK 14 Mining Claim, as Agent for Gold Fields Mining Company, that said location is made in good faith, that his "Certificate of Location" is made in good faith, and in compliance with the laws of the United States and the State of Nevada; and that the matters and things stated in the foregoing "Certificate of Location" are true of his own knowledge.

Fred Morgan
Fred Morgan, Agent

Subscribed and sworn to before me this 5 day of June, 1992.

Judith Ann Schaaf
NOTARY PUBLIC
699 1250 Road
Delta, Colorado 81416

My commission expires:
August 12, 1995

Affixed

BOOK 236 PAGE 474
OFFICIAL RECORDS
RECORDED AT THE REQUEST OF
Gold Fields

'92 JUL 20 P1:30

EUREKA COUNTY, NEVADA
M.N. REBALEATI, RECORDER
FILE NO. FEES 7.25

141614

BOOK 236 PAGE 475

RECORDING REQUESTED BY
and RETURN TO:
Gold Fields Mining Company
Attention: Land Department
1687 Cole Boulevard
Golden, Colorado 80401-3301

441615

CERTIFICATE OF LOCATION
NEVADA

KNOW ALL MEN BY THESE PRESENTS, THAT GOLD FIELDS MINING COMPANY, whose current mailing address is 1687 Cole Boulevard, Golden, Colorado 80401-3301, by its Agent, the undersigned, hereby locates the ETAK 15 Lode Mining Claim on the 8 day of May, 1992, situated in the Unknown Mining District, Eureka County, Nevada, and by this Certificate, and by right of discovery and location, claim 1500 feet, linear and horizontal measurement, along the vein thereof, said vein running 25 feet in a West direction from the point of discovery and 1475 feet in a East direction from the point of discovery, together with 300 feet on either side of the middle of said vein at the surface. The discovery monument on which Notice of Location is posted is located at said point of discovery.

The general course of this lode or vein is East and West.

The Claim is located in the SW $\frac{1}{4}$ of Section 27 and SE $\frac{1}{4}$ of Section 28, Township 35 North, Range 48 East, Mount Diablo Meridian, Eureka County, State of Nevada, and more particularly described by metes and bounds as follows:

Beginning at Corner No. 1 which is the Northeast corner of this mining claim, thence South a distance of 600 feet to Corner No. 2 which is the Southeast corner of this mining claim; thence West a distance of 750 feet to the South Side Center; thence West a distance of 750 feet to Corner No. 3 which is the Southwest corner of this mining claim; thence North a distance of 600 feet to the Corner No. 4 which is the Northwest corner of this mining claim; thence East a distance of 750 feet to the North Side Center; thence East a distance of 750 feet to Corner No. 1, the point of beginning.

BOOK 236 PAGE 476

Claim boundaries are monumented by 4" X 4" X 4' wood posts set one foot in the ground, one at each corner of the claim and one at the center of each side line. Each corner contains markings sufficient to appropriately designate it as a corner of said claim.

Beginning at Corner No. 1 which is the Northeast Corner of this claim, thence a distance of 4150 feet North and 3000 feet West to the following natural object or permanent monument, to wit: the North 1/4 corner, Section 28, Township 35 North, Range 48 East, Mount Diablo Meridian, State of Nevada.

Location work consisted of making the maps as provided in NRS 517.040, as amended 1985.

Located by Fred Morgan

AS AGENT FOR: GOLD FIELDS MINING COMPANY
1687 Cole Boulevard
Golden, Colorado 80401-3301

STATE OF Colorado ..
COUNTY OF Delta

Fred Morgan, being first duly sworn on his oath says; that he is a citizen of the United States, and that he is of lawful age, that he is the locator of the ETAK 15 Mining Claim, as Agent for Gold Fields Mining Company, that said location is made in good faith, that his "Certificate of Location" is made in good faith, and in compliance with the laws of the United States and the State of Nevada; and that the matters and things stated in the foregoing "Certificate of Location" are true of his own knowledge.

Fred Morgan
Fred Morgan, Agent

Subscribed and sworn to before me this 5 day of June, 1992.

Judith Ann Schaaf
NOTARY PUBLIC
699 1250 Road
Delta, Colorado 81416

My commission expires:
August 24, 1995



BOOK 236 PAGE 476
OFFICIAL RECORDS
RECORDED AT THE REQUEST OF
Gold Fields

'92 JUL 20 P130

EUREKA COUNTY, NEVADA
M.N. REBALEATI, RECORDER
FILE NO. FEES 7.25

141615

BOOK 236 PAGE 477

RECORDING REQUESTED BY
and RETURN TO:
Gold Fields Mining Company
Attention: Land Department
1687 Cole Boulevard
Golden, Colorado 80401-3301

141616

CERTIFICATE OF LOCATION
NEVADA

KNOW ALL MEN BY THESE PRESENTS, THAT GOLD FIELDS MINING COMPANY, whose current mailing address is 1687 Cole Boulevard, Golden, Colorado 80401-3301, by its Agent, the undersigned, hereby locates the ETAK 16 Lode Mining Claim on the 8 day of May, 19 92, situated in the Unknown Mining District, Eureka County, Nevada, and by this Certificate, and by right of discovery and location, claim 1500 feet, linear and horizontal measurement, along the vein thereof, said vein running 25 feet in a East direction from the point of discovery and 1475 feet in a West direction from the point of discovery, together with 300 feet on either side of the middle of said vein at the surface. The discovery monument on which Notice of Location is posted is located at said point of discovery.

The general course of this lode or vein is East and West.

The Claim is located in the SE1 of Section 28,

Township 35 North, Range 48 East, Mount Diablo Meridian, Eureka County, State of Nevada, and more particularly described by metes and bounds as follows:

Beginning at Corner No. 1 which is the Northeast corner of this mining claim, thence South a distance of 600 feet to Corner No. 2 which is the Southeast corner of this mining claim; thence West a distance of 750 feet to the South Side Center; thence West a distance of 750 feet to Corner No. 3 which is the Southwest corner of this mining claim; thence North a distance of 600 feet to the Corner No. 4 which is the Northwest corner of this mining claim; thence East a distance of 750 feet to the North Side Center; thence East a distance of 750 feet to Corner No. 1, the point of beginning.

BOOK 236 PAGE 478

Claim boundaries are monumented by 4" X 4" X 4' wood posts set one foot in the ground, one at each corner of the claim and one at the center of each side line. Each corner contains markings sufficient to appropriately designate it as a corner of said claim.

Beginning at Corner No. 1 which is the Northeast Corner of this claim, thence a distance of 4150 feet North and 1500 feet West to the following natural object or permanent monument, to wit: the North 1/4 corner, Section 28, Township 35 North, Range 48 East, Mount Diablo Meridian, State of Nevada.

Location work consisted of making the maps as provided in NRS 517.040, as amended 1985.

Located by Fred Morgan

AS AGENT FOR: GOLD FIELDS MINING COMPANY
1687 Cole Boulevard
Golden, Colorado 80401-3301

STATE OF Colorado ..
COUNTY OF Delta

Fred Morgan, being first duly sworn on his oath says; that he is a citizen of the United States, and that he is of lawful age, that he is the locator of the ETAK 16 Mining Claim, as Agent for Gold Fields Mining Company, that said location is made in good faith, that his "Certificate of Location" is made in good faith, and in compliance with the laws of the United States and the State of Nevada; and that the matters and things stated in the foregoing "Certificate of Location" are true of his own knowledge.

Fred Morgan
Fred Morgan, Agent

Subscribed and sworn to before me this 5 day of June, 1992.

Judith Ann Schaap
NOTARY PUBLIC
699 1250 Road
Delta, Colorado 81416

My commission expires:
August 24, 1995



BOOK 236 PAGE 478
OFFICIAL RECORDS
RECORDED AT THE REQUEST OF
Gold Fields
'92 JUL 20 P1:30

EUREKA COUNTY, NEVADA
M.N. REBALEATI, RECORDER
FILE NO. FEES 7.25

141616

BOOK 236 PAGE 479

RECORDING REQUESTED BY
and RETURN TO:
Gold Fields Mining Company
Attention: Land Department
1687 Cole Boulevard
Golden, Colorado 80401-3301

141617

CERTIFICATE OF LOCATION
NEVADA

KNOW ALL MEN BY THESE PRESENTS, THAT GOLD FIELDS MINING COMPANY, whose current mailing address is 1687 Cole Boulevard, Golden, Colorado 80401-3301, by its Agent, the undersigned, hereby locates the ETAK 17 Lode Mining Claim on the 8 day of May, 1992, situated in the Unknown Mining District, Eureka County, Nevada, and by this Certificate, and by right of discovery and location, claim 1500 feet, linear and horizontal measurement, along the vein thereof, said vein running 25 feet in a West direction from the point of discovery and 1475 feet in a East direction from the point of discovery, together with 300 feet on either side of the middle of said vein at the surface. The discovery monument on which Notice of Location is posted is located at said point of discovery.

The general course of this lode or vein is East and West.

The Claim is located in the SW $\frac{1}{4}$ of Section 27, NW $\frac{1}{4}$ of Section 34, NE $\frac{1}{4}$ of Section 33 and SE $\frac{1}{4}$ of Section 28, Township 35 North, Range 48 East, Mount Diablo Meridian, Eureka County, State of Nevada, and more particularly described by metes and bounds as follows:

Beginning at Corner No. 1 which is the Northeast corner of this mining claim, thence South a distance of 600 feet to Corner No. 2 which is the Southeast corner of this mining claim; thence West a distance of 750 feet to the South Side Center; thence West a distance of 750 feet to Corner No. 3 which is the Southwest corner of this mining claim; thence North a distance of 600 feet to the Corner No. 4 which is the Northwest corner of this mining claim; thence East a distance of 750 feet to the North Side Center; thence East a distance of 750 feet to Corner No. 1, the point of beginning.

BOOK 236 PAGE 480

Claim boundaries are monumented by 4" X 4" X 4' wood posts set one foot in the ground, one at each corner of the claim and one at the center of each side line. Each corner contains markings sufficient to appropriately designate it as a corner of said claim.

Beginning at Corner No. 1 which is the Northeast Corner of this claim, thence a distance of 4750 feet North and 3000 feet West to the following natural object or permanent monument, to wit: the North 1/4 corner, Section 28, Township 35 North, Range 48 East, Mount Diablo Meridian, State of Nevada.

Location work consisted of making the maps as provided in NRS 517.040, as amended 1985.

Located by Fred Morgan

AS AGENT FOR: GOLD FIELDS MINING COMPANY
1687 Cole Boulevard
Golden, Colorado 80401-3301

STATE OF Colorado ..
COUNTY OF Delta

Fred Morgan, being first duly sworn on his oath says; that he is a citizen of the United States, and that he is of lawful age, that he is the locator of the ETAK 17 Mining Claim, as Agent for Gold Fields Mining Company, that said location is made in good faith, that his "Certificate of Location" is made in good faith, and in compliance with the laws of the United States and the State of Nevada; and that the matters and things stated in the foregoing "Certificate of Location" are true of his own knowledge.

Fred Morgan
Fred Morgan, Agent

Subscribed and sworn to before me this 5 day of June, 1992.

Judith Ann Schaaf
NOTARY PUBLIC
699 1250 Road
Delta, Colorado 81416

My commission expires:
August 24, 1995

SEAL
Affixed

BOOK 236 PAGE 480
OFFICIAL RECORDS
RECORDED AT THE REQUEST OF
Gold Fields

92 JUL 20 P1:57

EUREKA COUNTY, NEVADA
M.N. REBALEATI, RECORDER
FILE NO. FEES 725

141617

BOOK 236 PAGE 481

RECORDING REQUESTED BY
and RETURN TO:
Gold Fields Mining Company
Attention: Land Department
1687 Cole Boulevard
Golden, Colorado 80401-3301

141618

CERTIFICATE OF LOCATION
NEVADA

KNOW ALL MEN BY THESE PRESENTS, THAT GOLD FIELDS MINING COMPANY, whose current mailing address is 1687 Cole Boulevard, Golden, Colorado 80401-3301, by its Agent, the undersigned, hereby locates the ETAK 18 Lode Mining Claim on the 8 day of May, 19 92, situated in the Unknown Mining District, Eureka County, Nevada, and by this Certificate, and by right of discovery and location, claim 1500 feet, linear and horizontal measurement, along the vein thereof, said vein running 25 feet in a East direction from the point of discovery and 1475 feet in a West direction from the point of discovery, together with 300 feet on either side of the middle of said vein at the surface. The discovery monument on which Notice of Location is posted is located at said point of discovery.

The general course of this lode or vein is East and West.

The Claim is located in the SE $\frac{1}{4}$ of Section 28 and
NE $\frac{1}{4}$ of Section 33,
Township 35 North, Range 48 East, Mount Diablo Meridian,
Eureka County, State of Nevada, and more particularly
described by metes and bounds as follows:

Beginning at Corner No. 1 which is the Northeast corner of this mining claim, thence South a distance of 600 feet to Corner No. 2 which is the Southeast corner of this mining claim; thence West a distance of 750 feet to the South Side Center; thence West a distance of 750 feet to Corner No. 3 which is the Southwest corner of this mining claim; thence North a distance of 600 feet to the Corner No. 4 which is the Northwest corner of this mining claim; thence East a distance of 750 feet to the North Side Center; thence East a distance of 750 feet to Corner No. 1, the point of beginning.

BOOK 236 PAGE 482

Claim boundaries are monumented by 4" X 4" X 4' wood posts set one foot in the ground, one at each corner of the claim and one at the center of each side line. Each corner contains markings sufficient to appropriately designate it as a corner of said claim.

Beginning at Corner No. 1 which is the Northeast Corner of this claim, thence a distance of 4750 feet North and 1500 feet West to the following natural object or permanent monument, to wit: the North 1/4 corner, Section 28, Township 35 North, Range 48 East, Mount Diablo Meridian, State of Nevada.

Location work consisted of making the maps as provided in NRS 517.040, as amended 1985.

Located by Fred Morgan

AS AGENT FOR: GOLD FIELDS MINING COMPANY
1687 Cole Boulevard
Golden, Colorado 80401-3301

STATE OF Colorado ..
COUNTY OF Delta

Fred Morgan, being first duly sworn on his oath says; that he is a citizen of the United States, and that he is of lawful age, that he is the locator of the ETAK 18 Mining Claim, as Agent for Gold Fields Mining Company, that said location is made in good faith, that his "Certificate of Location" is made in good faith, and in compliance with the laws of the United States and the State of Nevada; and that the matters and things stated in the foregoing "Certificate of Location" are true of his own knowledge.

Fred Morgan
Fred Morgan, Agent

Subscribed and sworn to before me this 5 day of June, 1992.

Judith Ann Schaaf
NOTARY PUBLIC
699 1250 Road
Delta, Colorado 81416

My commission expires:
August 22, 1995

Affixed

BOOK 236 PAGE 482
OFFICIAL RECORDS
RECORDED AT THE REQUEST OF
Gold Fields
'92 JUL 20 P1:57

EUREKA COUNTY, NEVADA
M.N. REBALEATI, RECORDER
FILE NO. FEES 17.25

141618

BOOK 236 PAGE 483

RECORDING REQUESTED BY
and RETURN TO:
Gold Fields Mining Company
Attention: Land Department
1687 Cole Boulevard
Golden, Colorado 80401-3301

141619

CERTIFICATE OF LOCATION
NEVADA

KNOW ALL MEN BY THESE PRESENTS, THAT GOLD FIELDS MINING COMPANY, whose current mailing address is 1687 Cole Boulevard, Golden, Colorado 80401-3301, by its Agent, the undersigned, hereby locates the ETAK 19 Lode Mining Claim on the 8 day of May, 19 92, situated in the Unknown Mining District, Eureka County, Nevada, and by this Certificate, and by right of discovery and location, claim 1500 feet, linear and horizontal measurement, along the vein thereof, said vein running 25 feet in a West direction from the point of discovery and 1475 feet in a East direction from the point of discovery, together with 300 feet on either side of the middle of said vein at the surface. The discovery monument on which Notice of Location is posted is located at said point of discovery.

The general course of this lode or vein is East and West.

The Claim is located in the SW $\frac{1}{4}$ of Section 21 and NW $\frac{1}{4}$ of Section 28, Township 35 North, Range 48 East, Mount Diablo Meridian, Eureka County, State of Nevada, and more particularly described by metes and bounds as follows:

Beginning at Corner No. 1 which is the Northeast corner of this mining claim, thence South a distance of 600 feet to Corner No. 2 which is the Southeast corner of this mining claim; thence West a distance of 750 feet to the South Side Center; thence West a distance of 750 feet to Corner No. 3 which is the Southwest corner of this mining claim; thence North a distance of 600 feet to the Corner No. 4 which is the Northwest corner of this mining claim; thence East a distance of 750 feet to the North Side Center; thence East a distance of 750 feet to Corner No. 1, the point of beginning.

BOOK 236 PAGE 484

Claim boundaries are monumented by 4" X 4" X 4' wood posts set one foot in the ground, one at each corner of the claim and one at the center of each side line. Each corner contains markings sufficient to appropriately designate it as a corner of said claim.

Beginning at Corner No. 1 which is the Northeast Corner of this claim, thence a distance of 50 feet South and 0 feet East to the following natural object or permanent monument, to wit: the North 1/4 corner, Section 28, Township 35 North, Range 48 East, Mount Diablo Meridian, State of Nevada.

Location work consisted of making the maps as provided in NRS 517.040, as amended 1985.

Located by Fred Morgan

AS AGENT FOR: GOLD FIELDS MINING COMPANY
1687 Cole Boulevard
Golden, Colorado 80401-3301

STATE OF Colorado ..
COUNTY OF Delta

Fred Morgan, being first duly sworn on his oath says; that he is a citizen of the United States, and that he is of lawful age, that he is the locator of the ETAK 19 Mining Claim, as Agent for Gold Fields Mining Company, that said location is made in good faith, that his "Certificate of Location" is made in good faith, and in compliance with the laws of the United States and the State of Nevada; and that the matters and things stated in the foregoing "Certificate of Location" are true of his own knowledge.

Fred Morgan
Fred Morgan, Agent

Subscribed and sworn to before me this 5 day of June, 1992.

Judith Ann Schaaf
NOTARY PUBLIC
699 1250 Road
Delta, Colorado 81416

My commission expires:
August 24, 1995

Affixed

BOOK 236 PAGE 484
OFFICIAL RECORDS
RECORDED AT THE REQUEST OF
Gold Fields
'92 JUL 20 P1:57

EUREKA COUNTY, NEVADA
M.N. REBALEATI, RECORDER
FILE NO. 141619 FEE \$ 7.25

BOOK 236 PAGE 485

RECORDING REQUESTED BY
and RETURN TO:
Gold Fields Mining Company
Attention: Land Department
1687 Cole Boulevard
Golden, Colorado 80401-3301

141620
CERTIFICATE OF LOCATION
NEVADA

KNOW ALL MEN BY THESE PRESENTS, THAT GOLD FIELDS MINING COMPANY, whose current mailing address is 1687 Cole Boulevard, Golden, Colorado 80401-3301, by its Agent, the undersigned, hereby locates the ETAK 20 Lode Mining Claim on the 8 day of May, 19 92, situated in the Unknown Mining District, Eureka County, Nevada, and by this Certificate, and by right of discovery and location, claim 1500 feet, linear and horizontal measurement, along the vein thereof, said vein running 25 feet in a West direction from the point of discovery and 1475 feet in a East direction from the point of discovery, together with 300 feet on either side of the middle of said vein at the surface. The discovery monument on which Notice of Location is posted is located at said point of discovery.

The general course of this lode or vein is East and West.

The Claim is located in the SW $\frac{1}{4}$ of Section 21, NW $\frac{1}{4}$ of Section 28, NE $\frac{1}{4}$ of Section 29 and SE $\frac{1}{4}$ of Section 20, Township 35 North, Range 48 East, Mount Diablo Meridian, Eureka County, State of Nevada, and more particularly described by metes and bounds as follows:

Beginning at Corner No. 1 which is the Northeast corner of this mining claim, thence South a distance of 600 feet to Corner No. 2 which is the Southeast corner of this mining claim; thence West a distance of 750 feet to the South Side Center; thence West a distance of 750 feet to Corner No. 3 which is the Southwest corner of this mining claim; thence North a distance of 600 feet to the Corner No. 4 which is the Northwest corner of this mining claim; thence East a distance of 750 feet to the North Side Center; thence East a distance of 750 feet to Corner No. 1, the point of beginning.

BOOK 236 PAGE 486

Claim boundaries are monumented by 4" X 4" X 4' wood posts set one foot in the ground, one at each corner of the claim and one at the center of each side line. Each corner contains markings sufficient to appropriately designate it as a corner of said claim.

Beginning at Corner No. 1 which is the Northeast Corner of this claim, thence a distance of 50 feet South and 1500 feet East to the following natural object or permanent monument, to wit: the North 1/4 corner, Section 28, Township 35 North, Range 48 East, Mount Diablo Meridian, State of Nevada.

Location work consisted of making the maps as provided in NRS 517.040, as amended 1985.

Located by Fred Morgan

AS AGENT FOR: GOLD FIELDS MINING COMPANY
1687 Cole Boulevard
Golden, Colorado 80401-3301

STATE OF Colorado ..
COUNTY OF Delta

Fred Morgan, being first duly sworn on his oath says; that he is a citizen of the United States, and that he is of lawful age, that he is the locator of the ETAK 20 Mining Claim, as Agent for Gold Fields Mining Company, that said location is made in good faith, that his "Certificate of Location" is made in good faith, and in compliance with the laws of the United States and the State of Nevada; and that the matters and things stated in the foregoing "Certificate of Location" are true of his own knowledge.

Fred Morgan
Fred Morgan, Agent

Subscribed and sworn to before me this 5 day of June, 1992.

Judith Ann Schaaf
NOTARY PUBLIC
699 1250 Road
Delta, Colorado 81416

My commission expires:
August 24, 1995



BOOK 236 PAGE 486
OFFICIAL RECORDS
RECORDED AT THE REQUEST OF
Gold Fields
'92 JUL 20 P157

EUREKA COUNTY, NEVADA
M.N. REBALEATI, RECORDER
FILE NO. FEE \$ 7.25

141620

BOOK 236 PAGE 487

RECORDING REQUESTED BY
and RETURN TO:
Gold Fields Mining Company
Attention: Land Department
1687 Cole Boulevard
Golden, Colorado 80401-3301

141621

CERTIFICATE OF LOCATION
NEVADA

KNOW ALL MEN BY THESE PRESENTS, THAT GOLD FIELDS MINING COMPANY, whose current mailing address is 1687 Cole Boulevard, Golden, Colorado 80401-3301, by its Agent, the undersigned, hereby locates the ETAK 21 Lode Mining Claim on the 8 day of May, 19 92, situated in the Unknown Mining District, Eureka County, Nevada, and by this Certificate, and by right of discovery and location, claim 1500 feet, linear and horizontal measurement, along the vein thereof, said vein running 25 feet in a West direction from the point of discovery and 1475 feet in a East direction from the point of discovery, together with 300 feet on either side of the middle of said vein at the surface. The discovery monument on which Notice of Location is posted is located at said point of discovery.

The general course of this lode or vein is East and West.

The Claim is located in the NW1 of Section 28,

Township 35 North, Range 48 East, Mount Diablo Meridian, Eureka County, State of Nevada, and more particularly described by metes and bounds as follows:

Beginning at Corner No. 1 which is the Northeast corner of this mining claim, thence South a distance of 600 feet to Corner No. 2 which is the Southeast corner of this mining claim; thence West a distance of 750 feet to the South Side Center; thence West a distance of 750 feet to Corner No. 3 which is the Southwest corner of this mining claim; thence North a distance of 600 feet to the Corner No. 4 which is the Northwest corner of this mining claim; thence East a distance of 750 feet to the North Side Center; thence East a distance of 750 feet to Corner No. 1, the point of beginning.

BOOK 236 PAGE 488

Claim boundaries are monumented by 4" X 4" X 4' wood posts set one foot in the ground, one at each corner of the claim and one at the center of each side line. Each corner contains markings sufficient to appropriately designate it as a corner of said claim.

Beginning at Corner No. 1 which is the Northeast Corner of this claim, thence a distance of 550 feet North and 0 feet East to the following natural object or permanent monument, to wit: the North 1/4 corner, Section 28, Township 35 North, Range 48 East, Mount Diablo Meridian, State of Nevada.

Location work consisted of making the maps as provided in NRS 517.040, as amended 1985.

Located by Fred Morgan

AS AGENT FOR: GOLD FIELDS MINING COMPANY
1687 Cole Boulevard
Golden, Colorado 80401-3301

STATE OF Colorado ..
COUNTY OF Delta

Fred Morgan, being first duly sworn on his oath says; that he is a citizen of the United States, and that he is of lawful age, that he is the locator of the ETAK 21 Mining Claim, as Agent for Gold Fields Mining Company, that said location is made in good faith, that his "Certificate of Location" is made in good faith, and in compliance with the laws of the United States and the State of Nevada; and that the matters and things stated in the foregoing "Certificate of Location" are true of his own knowledge.

Fred Morgan
Fred Morgan, Agent

Subscribed and sworn to before me this 5 day of June, 1992.

Judith Ann Schaaf
NOTARY PUBLIC
699 1250 Road
Delta, Colorado 81416

My commission expires:
August 24 1995

Affixed

BOOK 236 PAGE 488
OFFICIAL RECORDS
RECORDED AT THE REQUEST OF
Gold Fields
'92 JUL 20 P157

EUREKA COUNTY, NEVADA
M.N. REBALEATI, RECORDER
FILE NO. FEE \$ 7.25

141621

BOOK 236 PAGE 489

RECORDING REQUESTED BY
and RETURN TO:
Gold Fields Mining Company
Attention: Land Department
1687 Cole Boulevard
Golden, Colorado 80401-3301

141622

CERTIFICATE OF LOCATION
NEVADA

KNOW ALL MEN BY THESE PRESENTS, THAT GOLD FIELDS MINING COMPANY, whose current mailing address is 1687 Cole Boulevard, Golden, Colorado 80401-3301, by its Agent, the undersigned, hereby locates the ETAK 22 Lode Mining Claim on the 8 day of May, 19 92, situated in the Unknown Mining District, Eureka County, Nevada, and by this Certificate, and by right of discovery and location, claim 1500 feet, linear and horizontal measurement, along the vein thereof, said vein running 25 feet in a East direction from the point of discovery and 1475 feet in a West direction from the point of discovery, together with 300 feet on either side of the middle of said vein at the surface. The discovery monument on which Notice of Location is posted is located at said point of discovery.

The general course of this lode or vein is East and West.

The Claim is located in the NW $\frac{1}{4}$ of Section 28 and NE $\frac{1}{4}$ of Section 29, Township 35 North, Range 48 East, Mount Diablo Meridian, Eureka County, State of Nevada, and more particularly described by metes and bounds as follows:

Beginning at Corner No. 1 which is the Northeast corner of this mining claim, thence South a distance of 600 feet to Corner No. 2 which is the Southeast corner of this mining claim; thence West a distance of 750 feet to the South Side Center; thence West a distance of 750 feet to Corner No. 3 which is the Southwest corner of this mining claim; thence North a distance of 600 feet to the Corner No. 4 which is the Northwest corner of this mining claim; thence East a distance of 750 feet to the North Side Center; thence East a distance of 750 feet to Corner No. 1, the point of beginning.

BOOK 236 PAGE 490

Claim boundaries are monumented by 4" X 4" X 4' wood posts set one foot in the ground, one at each corner of the claim and one at the center of each side line. Each corner contains markings sufficient to appropriately designate it as a corner of said claim.

Beginning at Corner No. 1 which is the Northeast Corner of this claim, thence a distance of 550 feet North and 1500 feet East to the following natural object or permanent monument, to wit: the North 1/4 corner, Section 28, Township 35 North, Range 48 East, Mount Diablo Meridian, State of Nevada.

Location work consisted of making the maps as provided in NRS 517.040, as amended 1985.

Located by Fred Morgan

AS AGENT FOR: GOLD FIELDS MINING COMPANY
1687 Cole Boulevard
Golden, Colorado 80401-3301

STATE OF Colorado ..
COUNTY OF Delta

Fred Morgan, being first duly sworn on his oath says; that he is a citizen of the United States, and that he is of lawful age, that he is the locator of the ETAK 22 Mining Claim, as Agent for Gold Fields Mining Company, that said location is made in good faith, that his "Certificate of Location" is made in good faith, and in compliance with the laws of the United States and the State of Nevada; and that the matters and things stated in the foregoing "Certificate of Location" are true of his own knowledge.

Fred Morgan
Fred Morgan, Agent

Subscribed and sworn to before me this 5 day of June, 1992.

Judith Ann Schaaf
NOTARY PUBLIC
699 1250 Road
Delta, Colorado 81416

My commission expires:
August 24, 1995

SEAL
Affixed

BOOK 236 PAGE 490
OFFICIAL RECORDS
RECORDED AT THE REQUEST OF
Gold Fields
92 JUL 20 P157

EUREKA COUNTY, NEVADA
M.N. REBALEATI, RECORDER
FILE NO. FEES 7²⁵

141622

BOOK 236 PAGE 491

RECORDING REQUESTED BY
and RETURN TO:
Gold Fields Mining Company
Attention: Land Department
1687 Cole Boulevard
Golden, Colorado 80401-3301

141623

CERTIFICATE OF LOCATION
NEVADA

KNOW ALL MEN BY THESE PRESENTS, THAT GOLD FIELDS MINING COMPANY, whose current mailing address is 1687 Cole Boulevard, Golden, Colorado 80401-3301, by its Agent, the undersigned, hereby locates the ETAK 23 Lode Mining Claim on the 8 day of May, 19 92, situated in the Unknown Mining District, Eureka County, Nevada, and by this Certificate, and by right of discovery and location, claim 1500 feet, linear and horizontal measurement, along the vein thereof, said vein running 25 feet in a West direction from the point of discovery and 1475 feet in a East direction from the point of discovery, together with 300 feet on either side of the middle of said vein at the surface. The discovery monument on which Notice of Location is posted is located at said point of discovery.

The general course of this lode or vein is East and West.

The Claim is located in the NW $\frac{1}{4}$ of Section 28,

Township 35 North, Range 48 East, Mount Diablo Meridian, Eureka County, State of Nevada, and more particularly described by metes and bounds as follows:

Beginning at Corner No. 1 which is the Northeast corner of this mining claim, thence South a distance of 600 feet to Corner No. 2 which is the Southeast corner of this mining claim; thence West a distance of 750 feet to the South Side Center; thence West a distance of 750 feet to Corner No. 3 which is the Southwest corner of this mining claim; thence North a distance of 600 feet to the Corner No. 4 which is the Northwest corner of this mining claim; thence East a distance of 750 feet to the North Side Center; thence East a distance of 750 feet to Corner No. 1, the point of beginning.

BOOK 236 PAGE 492

Claim boundaries are monumented by 4" X 4" X 4' wood posts set one foot in the ground, one at each corner of the claim and one at the center of each side line. Each corner contains markings sufficient to appropriately designate it as a corner of said claim.

Beginning at Corner No. 1 which is the Northeast Corner of this claim, thence a distance of 1150 feet North and 0 feet East to the following natural object or permanent monument, to wit: the North 1/4 corner, Section 28, Township 35 North, Range 48 East, Mount Diablo Meridian, State of Nevada.

Location work consisted of making the maps as provided in NRS 517.040, as amended 1985.

Located by Fred Morgan

AS AGENT FOR: GOLD FIELDS MINING COMPANY
1687 Cole Boulevard
Golden, Colorado 80401-3301

STATE OF Colorado ..
COUNTY OF Delta

Fred Morgan, being first duly sworn on his oath says; that he is a citizen of the United States, and that he is of lawful age, that he is the locator of the ETAK 23 Mining Claim, as Agent for Gold Fields Mining Company, that said location is made in good faith, that his "Certificate of Location" is made in good faith, and in compliance with the laws of the United States and the State of Nevada; and that the matters and things stated in the foregoing "Certificate of Location" are true of his own knowledge.

Fred Morgan
Fred Morgan, Agent

Subscribed and sworn to before me this 5 day of June, 1992.

Judith Ann Schaaf
NOTARY PUBLIC
699 1250 Road
Delta, Colorado 81416

My commission expires:
August 24, 1995



BOOK 236 PAGE 492
OFFICIAL RECORDS
RECORDED AT THE REQUEST OF
Gold Fields
92 JUL 20 P157

EUREKA COUNTY, NEVADA
M.N. REBALEATI, RECORDER
FILE NO. FEE \$ 7.25

141623

BOOK 236 PAGE 493

RECORDING REQUESTED BY
and RETURN TO:
Gold Fields Mining Company
Attention: Land Department
1687 Cole Boulevard
Golden, Colorado 80401-3301

141624

CERTIFICATE OF LOCATION
NEVADA

KNOW ALL MEN BY THESE PRESENTS, THAT GOLD FIELDS MINING COMPANY, whose current mailing address is 1687 Cole Boulevard, Golden, Colorado 80401-3301, by its Agent, the undersigned, hereby locates the ETAK 24 Lode Mining Claim on the 8 day of May, 19 92, situated in the Unknown Mining District, Eureka County, Nevada, and by this Certificate, and by right of discovery and location, claim 1500 feet, linear and horizontal measurement, along the vein thereof, said vein running 25 feet in a East direction from the point of discovery and 1475 feet in a West direction from the point of discovery, together with 300 feet on either side of the middle of said vein at the surface. The discovery monument on which Notice of Location is posted is located at said point of discovery.

The general course of this lode or vein is East and West.

The Claim is located in the NW $\frac{1}{4}$ of Section 28 and NE $\frac{1}{4}$ of Section 29, Township 35 North, Range 48 East, Mount Diablo Meridian, Eureka County, State of Nevada, and more particularly described by metes and bounds as follows:

Beginning at Corner No. 1 which is the Northeast corner of this mining claim, thence South a distance of 600 feet to Corner No. 2 which is the Southeast corner of this mining claim; thence West a distance of 750 feet to the South Side Center; thence West a distance of 750 feet to Corner No. 3 which is the Southwest corner of this mining claim; thence North a distance of 600 feet to the Corner No. 4 which is the Northwest corner of this mining claim; thence East a distance of 750 feet to the North Side Center; thence East a distance of 750 feet to Corner No. 1, the point of beginning.

BOOK 236 PAGE 494

Claim boundaries are monumented by 4" X 4" X 4' wood posts set one foot in the ground, one at each corner of the claim and one at the center of each side line. Each corner contains markings sufficient to appropriately designate it as a corner of said claim.

Beginning at Corner No. 1 which is the Northeast Corner of this claim, thence a distance of 1150 feet North and 1500 feet East to the following natural object or permanent monument, to wit: the North 1/4 corner, Section 28, Township 35 North, Range 48 East, Mount Diablo Meridian, State of Nevada.

Location work consisted of making the maps as provided in NRS 517.040, as amended 1985.

Located by Fred Morgan

AS AGENT FOR: GOLD FIELDS MINING COMPANY
1687 Cole Boulevard
Golden, Colorado 80401-3301

STATE OF Colorado ..
COUNTY OF Delta

Fred Morgan, being first duly sworn on his oath says; that he is a citizen of the United States, and that he is of lawful age, that he is the locator of the ETAK 24 Mining Claim, as Agent for Gold Fields Mining Company, that said location is made in good faith, that his "Certificate of Location" is made in good faith, and in compliance with the laws of the United States and the State of Nevada; and that the matters and things stated in the foregoing "Certificate of Location" are true of his own knowledge.

Fred Morgan
Fred Morgan, Agent

Subscribed and sworn to before me this 5 day of June, 1992.

Judith Ann Schaaf
NOTARY PUBLIC
699 1250 Road
Delta, Colorado 81416

My commission expires:
August 24, 1995

BOOK 236 PAGE 494
OFFICIAL RECORDS
RECORDED AT THE REQUEST OF
Gold Fields
92 JUL 20 P1:57

EUREKA COUNTY, NEVADA
M.N. REBALEATI, RECORDER
FILE NO. 141624 FEES 7.25

BOOK 236 PAGE 495

RECORDING REQUESTED BY
and RETURN TO:
Gold Fields Mining Company
Attention: Land Department
1687 Cole Boulevard
Golden, Colorado 80401-3301

141625

CERTIFICATE OF LOCATION
NEVADA

KNOW ALL MEN BY THESE PRESENTS, THAT GOLD FIELDS MINING COMPANY, whose current mailing address is 1687 Cole Boulevard, Golden, Colorado 80401-3301, by its Agent, the undersigned, hereby locates the ETAK 25 Lode Mining Claim on the 8 day of May, 19 92, situated in the Unknown Mining District, Eureka County, Nevada, and by this Certificate, and by right of discovery and location, claim 1500 feet, linear and horizontal measurement, along the vein thereof, said vein running 25 feet in a West direction from the point of discovery and 1475 feet in a East direction from the point of discovery, together with 300 feet on either side of the middle of said vein at the surface. The discovery monument on which Notice of Location is posted is located at said point of discovery.

The general course of this lode or vein is East and West.

The Claim is located in the NW $\frac{1}{4}$ of Section 28,

Township 35 North, Range 48 East, Mount Diablo Meridian, Eureka County, State of Nevada, and more particularly described by metes and bounds as follows:

Beginning at Corner No. 1 which is the Northeast corner of this mining claim, thence South a distance of 600 feet to Corner No. 2 which is the Southeast corner of this mining claim; thence West a distance of 750 feet to the South Side Center; thence West a distance of 750 feet to Corner No. 3 which is the Southwest corner of this mining claim; thence North a distance of 600 feet to the Corner No. 4 which is the Northwest corner of this mining claim; thence East a distance of 750 feet to the North Side Center; thence East a distance of 750 feet to Corner No. 1, the point of beginning.

BOOK 236 PAGE 496

Claim boundaries are monumented by 4" X 4" X 4' wood posts set one foot in the ground, one at each corner of the claim and one at the center of each side line. Each corner contains markings sufficient to appropriately designate it as a corner of said claim.

Beginning at Corner No. 1 which is the Northeast Corner of this claim, thence a distance of 1750 feet North and 0 feet East to the following natural object or permanent monument, to wit: the North 1/4 corner, Section 28, Township 35 North, Range 48 East, Mount Diablo Meridian, State of Nevada.

Location work consisted of making the maps as provided in NRS 517.040, as amended 1985.

Located by Fred Morgan

AS AGENT FOR: GOLD FIELDS MINING COMPANY
1687 Cole Boulevard
Golden, Colorado 80401-3301

STATE OF Colorado ..
COUNTY OF Delta

Fred Morgan, being first duly sworn on his oath says; that he is a citizen of the United States, and that he is of lawful age, that he is the locator of the ETAK 25 Mining Claim, as Agent for Gold Fields Mining Company, that said location is made in good faith, that his "Certificate of Location" is made in good faith, and in compliance with the laws of the United States and the State of Nevada; and that the matters and things stated in the foregoing "Certificate of Location" are true of his own knowledge.

Fred Morgan
Fred Morgan, Agent

Subscribed and sworn to before me this 5 day of June, 1992.

Judith Ann Schaefer
NOTARY PUBLIC
699 1250 Road
Delta, Colorado 81416

My commission expires:
August 24, 1995

SEAL
Affixed

BOOK 236 PAGE 496
OFFICIAL RECORDS
RECORDED AT THE REQUEST OF
Gold Fields
92 JUL 20 P1:58

EUREKA COUNTY, NEVADA
M.N. REBALEATI, RECORDER
FILE NO. 141625
FEES \$ 7.25

BOOK 236 PAGE 497

RECORDING REQUESTED BY
and RETURN TO:
Gold Fields Mining Company
Attention: Land Department
1687 Cole Boulevard
Golden, Colorado 80401-3301

141626

CERTIFICATE OF LOCATION
NEVADA

KNOW ALL MEN BY THESE PRESENTS, THAT GOLD FIELDS MINING COMPANY, whose current mailing address is 1687 Cole Boulevard, Golden, Colorado 80401-3301, by its Agent, the undersigned, hereby locates the ETAK 26 Lode Mining Claim on the 8 day of May, 19 92, situated in the Unknown Mining District, Eureka County, Nevada, and by this Certificate, and by right of discovery and location, claim 1500 feet, linear and horizontal measurement, along the vein thereof, said vein running 25 feet in a East direction from the point of discovery and 1475 feet in a West direction from the point of discovery, together with 300 feet on either side of the middle of said vein at the surface. The discovery monument on which Notice of Location is posted is located at said point of discovery.

The general course of this lode or vein is East and West.

The Claim is located in the NW $\frac{1}{4}$ of Section 28 and NE $\frac{1}{4}$ of Section 29, Township 35 North, Range 48 East, Mount Diablo Meridian, Eureka County, State of Nevada, and more particularly described by metes and bounds as follows:

Beginning at Corner No. 1 which is the Northeast corner of this mining claim, thence South a distance of 600 feet to Corner No. 2 which is the Southeast corner of this mining claim; thence West a distance of 750 feet to the South Side Center; thence West a distance of 750 feet to Corner No. 3 which is the Southwest corner of this mining claim; thence North a distance of 600 feet to the Corner No. 4 which is the Northwest corner of this mining claim; thence East a distance of 750 feet to the North Side Center; thence East a distance of 750 feet to Corner No. 1, the point of beginning.

BOOK 236 PAGE 498

Claim boundaries are monumented by 4" X 4" X 4' wood posts set one foot in the ground, one at each corner of the claim and one at the center of each side line. Each corner contains markings sufficient to appropriately designate it as a corner of said claim.

Beginning at Corner No. 1 which is the Northeast Corner of this claim, thence a distance of 1750 feet North and 1500 feet East to the following natural object or permanent monument, to wit: the North 1/4 corner, Section 28, Township 35 North, Range 48 East, Mount Diablo Meridian, State of Nevada.

Location work consisted of making the maps as provided in NRS 517.040, as amended 1985.

Located by Fred Morgan

AS AGENT FOR: GOLD FIELDS MINING COMPANY
1687 Cole Boulevard
Golden, Colorado 80401-3301

STATE OF Colorado ..
COUNTY OF Delta

Fred Morgan, being first duly sworn on his oath says; that he is a citizen of the United States, and that he is of lawful age, that he is the locator of the ETAK 26 Mining Claim, as Agent for Gold Fields Mining Company, that said location is made in good faith, that his "Certificate of Location" is made in good faith, and in compliance with the laws of the United States and the State of Nevada; and that the matters and things stated in the foregoing "Certificate of Location" are true of his own knowledge.

Fred Morgan
Fred Morgan, Agent

Subscribed and sworn to before me this 5 day of June, 1992.

Judith Ann Schaaf
NOTARY PUBLIC
699 1250 Road
Delta, Colorado 81416

My commission expires:
August 24, 1995

SEAL
Affixed

BOOK 236 PAGE 498
OFFICIAL RECORDS
RECORDED AT THE REQUEST OF

Gold Fields
'92 JUL 20 P158

EUREKA COUNTY, NEVADA
M.N. REBALEATI, RECORDER
FILE NO. FEE \$ 7.25

141626

BOOK 236 PAGE 499

RECORDING REQUESTED BY
and RETURN TO:
Gold Fields Mining Company
Attention: Land Department
1687 Cole Boulevard
Golden, Colorado 80401-3301

141627

CERTIFICATE OF LOCATION
NEVADA

KNOW ALL MEN BY THESE PRESENTS, THAT GOLD FIELDS MINING COMPANY, whose current mailing address is 1687 Cole Boulevard, Golden, Colorado 80401-3301, by its Agent, the undersigned, hereby locates the ETAK 27 Lode Mining Claim on the 8 day of May, 19 92, situated in the Unknown Mining District, Eureka County, Nevada, and by this Certificate, and by right of discovery and location, claim 1500 feet, linear and horizontal measurement, along the vein thereof, said vein running 25 feet in a West direction from the point of discovery and 1475 feet in a East direction from the point of discovery, together with 300 feet on either side of the middle of said vein at the surface. The discovery monument on which Notice of Location is posted is located at said point of discovery.

The general course of this lode or vein is East and West.

The Claim is located in the NW $\frac{1}{4}$ and SW $\frac{1}{4}$ of Section 28,

Township 35 North, Range 48 East, Mount Diablo Meridian, Eureka County, State of Nevada, and more particularly described by metes and bounds as follows:

Beginning at Corner No. 1 which is the Northeast corner of this mining claim, thence South a distance of 600 feet to Corner No. 2 which is the Southeast corner of this mining claim; thence West a distance of 750 feet to the South Side Center; thence West a distance of 750 feet to Corner No. 3 which is the Southwest corner of this mining claim; thence North a distance of 600 feet to the Corner No. 4 which is the Northwest corner of this mining claim; thence East a distance of 750 feet to the North Side Center; thence East a distance of 750 feet to Corner No. 1, the point of beginning.

BOOK 236 PAGE 500

Claim boundaries are monumented by 4" X 4" X 4' wood posts set one foot in the ground, one at each corner of the claim and one at the center of each side line. Each corner contains markings sufficient to appropriately designate it as a corner of said claim.

Beginning at Corner No. 1 which is the Northeast Corner of this claim, thence a distance of 2350 feet North and 0 feet East to the following natural object or permanent monument, to wit: the North 1/4 corner, Section 28, Township 35 North, Range 48 East, Mount Diablo Meridian, State of Nevada.

Location work consisted of making the maps as provided in NRS 517.040, as amended 1985.

Located by Fred Morgan

AS AGENT FOR: GOLD FIELDS MINING COMPANY
1687 Cole Boulevard
Golden, Colorado 80401-3301

STATE OF Colorado ..
COUNTY OF Delta

Fred Morgan, being first duly sworn on his oath says; that he is a citizen of the United States, and that he is of lawful age, that he is the locator of the ETAK 27 Mining Claim, as Agent for Gold Fields Mining Company, that said location is made in good faith, that his "Certificate of Location" is made in good faith, and in compliance with the laws of the United States and the State of Nevada; and that the matters and things stated in the foregoing "Certificate of Location" are true of his own knowledge.

Fred Morgan
Fred Morgan, Agent

Subscribed and sworn to before me this 5 day of June, 1992.

Judith Ann Schaaf
NOTARY PUBLIC
699 1250 Road
Delta, Colorado 81416

My commission expires:
August 24, 1995



BOOK 236 PAGE 500
OFFICIAL RECORDS
RECORDED AT THE REQUEST OF
Gold Fields
'92 JUL 20 P1:58

EUREKA COUNTY, NEVADA
M.N. REBALEATI, RECORDER
FILE NO. 141627
FEES 17.25

BOOK 236 PAGE 501

RECORDING REQUESTED BY
and RETURN TO:
Gold Fields Mining Company
Attention: Land Department
1687 Cole Boulevard
Golden, Colorado 80401-3301

141628

CERTIFICATE OF LOCATION
NEVADA

KNOW ALL MEN BY THESE PRESENTS, THAT GOLD FIELDS MINING COMPANY, whose current mailing address is 1687 Cole Boulevard, Golden, Colorado 80401-3301, by its Agent, the undersigned, hereby locates the ETAK 28 Lode Mining Claim on the 8 day of May, 19 92, situated in the Unknown Mining District, Eureka County, Nevada, and by this Certificate, and by right of discovery and location, claim 1500 feet, linear and horizontal measurement, along the vein thereof, said vein running 25 feet in a East direction from the point of discovery and 1475 feet in a West direction from the point of discovery, together with 300 feet on either side of the middle of said vein at the surface. The discovery monument on which Notice of Location is posted is located at said point of discovery.

The general course of this lode or vein is East and West.

The Claim is located in the NW $\frac{1}{4}$ and SW $\frac{1}{4}$ of Section 28 and SE $\frac{1}{4}$ and NE $\frac{1}{4}$ of Section 29, Township 35 North, Range 48 East, Mount Diablo Meridian, Eureka County, State of Nevada, and more particularly described by metes and bounds as follows:

Beginning at Corner No. 1 which is the Northeast corner of this mining claim, thence South a distance of 600 feet to Corner No. 2 which is the Southeast corner of this mining claim; thence West a distance of 750 feet to the South Side Center; thence West a distance of 750 feet to Corner No. 3 which is the Southwest corner of this mining claim; thence North a distance of 600 feet to the Corner No. 4 which is the Northwest corner of this mining claim; thence East a distance of 750 feet to the North Side Center; thence East a distance of 750 feet to Corner No. 1, the point of beginning.

BOOK 236 PAGE 502

Claim boundaries are monumented by 4" X 4" X 4' wood posts set one foot in the ground, one at each corner of the claim and one at the center of each side line. Each corner contains markings sufficient to appropriately designate it as a corner of said claim.

Beginning at Corner No. 1 which is the Northeast Corner of this claim, thence a distance of 2350 feet North and 1500 feet East to the following natural object or permanent monument, to wit: the North 1/4 corner, Section 28, Township 35 North, Range 48 East, Mount Diablo Meridian, State of Nevada.

Location work consisted of making the maps as provided in NRS 517.040, as amended 1985.

Located by Fred Morgan

AS AGENT FOR: GOLD FIELDS MINING COMPANY
1687 Cole Boulevard
Golden, Colorado 80401-3301

STATE OF Colorado ..
COUNTY OF Delta

Fred Morgan, being first duly sworn on his oath says; that he is a citizen of the United States, and that he is of lawful age, that he is the locator of the ETAK 28 Mining Claim, as Agent for Gold Fields Mining Company, that said location is made in good faith, that his "Certificate of Location" is made in good faith, and in compliance with the laws of the United States and the State of Nevada; and that the matters and things stated in the foregoing "Certificate of Location" are true of his own knowledge.

Fred Morgan
Fred Morgan, Agent

Subscribed and sworn to before me this 5 day of June, 1992.

Judith Ann Schaaf
NOTARY PUBLIC
699 1250 Road
Delta, Colorado 81416

My commission expires:
August 24, 1995

Affixed

BOOK 236 PAGE 502
OFFICIAL RECORDS
RECORDED AT THE REQUEST OF
Gold Fields
'92 JUL 20 P1:58

EUREKA COUNTY, NEVADA
M.N. REBALEATI, RECORDER
FILE NO. 141628 FEE \$ 7.25

BOOK 236 PAGE 503

RECORDING REQUESTED BY
and RETURN TO:
Gold Fields Mining Company
Attention: Land Department
1687 Cole Boulevard
Golden, Colorado 80401-3301

141629

CERTIFICATE OF LOCATION
NEVADA

KNOW ALL MEN BY THESE PRESENTS, THAT GOLD FIELDS MINING COMPANY, whose current mailing address is 1687 Cole Boulevard, Golden, Colorado 80401-3301, by its Agent, the undersigned, hereby locates the ETAK 29 Lode Mining Claim on the 8 day of May, 19 92, situated in the Unknown Mining District, Eureka County, Nevada, and by this Certificate, and by right of discovery and location, claim 1500 feet, linear and horizontal measurement, along the vein thereof, said vein running 25 feet in a West direction from the point of discovery and 1475 feet in a East direction from the point of discovery, together with 300 feet on either side of the middle of said vein at the surface. The discovery monument on which Notice of Location is posted is located at said point of discovery.

The general course of this lode or vein is East and West.

The Claim is located in the SW $\frac{1}{4}$ of Section 28,

Township 35 North, Range 48 East, Mount Diablo Meridian, Eureka County, State of Nevada, and more particularly described by metes and bounds as follows:

Beginning at Corner No. 1 which is the Northeast corner of this mining claim, thence South a distance of 600 feet to Corner No. 2 which is the southeast corner of this mining claim; thence West a distance of 750 feet to the South Side Center; thence West a distance of 750 feet to Corner No. 3 which is the Southwest corner of this mining claim; thence North a distance of 600 feet to the Corner No. 4 which is the Northwest corner of this mining claim; thence East a distance of 750 feet to the North Side Center; thence East a distance of 750 feet to Corner No. 1, the point of beginning.

BOOK 236 PAGE 504

Claim boundaries are monumented by 4" X 4" X 4' wood posts set one foot in the ground, one at each corner of the claim and one at the center of each side line. Each corner contains markings sufficient to appropriately designate it as a corner of said claim.

Beginning at Corner No. 1 which is the Northeast Corner of this claim, thence a distance of 2950 feet North and 0 feet East to the following natural object or permanent monument, to wit: the North 1/4 corner, Section 28, Township 35 North, Range 48 East, Mount Diablo Meridian, State of Nevada.

Location work consisted of making the maps as provided in NRS 517.040, as amended 1985.

Located by Fred Morgan

AS AGENT FOR: GOLD FIELDS MINING COMPANY
1687 Cole Boulevard
Golden, Colorado 80401-3301

STATE OF Colorado ..
COUNTY OF Delta


Fred Morgan, being first duly sworn on his oath says; that he is a citizen of the United States, and that he is of lawful age, that he is the locator of the ETAK 29 Mining Claim, as Agent for Gold Fields Mining Company, that said location is made in good faith, that his "Certificate of Location" is made in good faith, and in compliance with the laws of the United States and the State of Nevada; and that the matters and things stated in the foregoing "Certificate of Location" are true of his own knowledge.

Fred Morgan
Fred Morgan, Agent

Subscribed and sworn to before me this 5 day of June, 1992.

Judith Ann Schaap
NOTARY PUBLIC
699 1250 Road
Delta, Colorado 81416

My commission expires:
August 24, 1995



BOOK 236 PAGE 504
OFFICIAL RECORDS
RECORDED AT THE REQUEST OF
Gold Fields
'92 JUL 20 P158

EUREKA COUNTY, NEVADA
M.N. REBALEATI, RECORDER
FILE NO. FEES 725

141629

BOOK 236 PAGE 505

RECORDING REQUESTED BY
and RETURN TO:
Gold Fields Mining Company
Attention: Land Department
1687 Cole Boulevard
Golden, Colorado 80401-3301

141630

CERTIFICATE OF LOCATION
NEVADA

KNOW ALL MEN BY THESE PRESENTS, THAT GOLD FIELDS MINING COMPANY, whose current mailing address is 1687 Cole Boulevard, Golden, Colorado 80401-3301, by its Agent, the undersigned, hereby locates the ETAK 30 Lode Mining Claim on the 8 day of May, 19 92, situated in the Unknown Mining District, Eureka County, Nevada, and by this Certificate, and by right of discovery and location, claim 1500 feet, linear and horizontal measurement, along the vein thereof, said vein running 25 feet in a East direction from the point of discovery and 1475 feet in a West direction from the point of discovery, together with 300 feet on either side of the middle of said vein at the surface. The discovery monument on which Notice of Location is posted is located at said point of discovery.

The general course of this lode or vein is East and West.

The Claim is located in the SW¹ of Section 28 and SE¹ of Section 29, Township 35 North, Range 48 East, Mount Diablo Meridian, Eureka County, State of Nevada, and more particularly described by metes and bounds as follows:

Beginning at Corner No. 1 which is the Northeast corner of this mining claim, thence South a distance of 600 feet to Corner No. 2 which is the Southeast corner of this mining claim; thence West a distance of 750 feet to the South Side Center; thence West a distance of 750 feet to Corner No. 3 which is the Southwest corner of this mining claim; thence North a distance of 600 feet to the Corner No. 4 which is the Northwest corner of this mining claim; thence East a distance of 750 feet to the North Side Center; thence East a distance of 750 feet to Corner No. 1, the point of beginning.

BOOK 236 PAGE 506

Claim boundaries are monumented by 4" X 4" X 4' wood posts set one foot in the ground, one at each corner of the claim and one at the center of each side line. Each corner contains markings sufficient to appropriately designate it as a corner of said claim.

Beginning at Corner No. 1 which is the Northeast Corner of this claim, thence a distance of 2950 feet North and 1500 feet East to the following natural object or permanent monument, to wit: the North 1/4 corner, Section 28, Township 35 North, Range 48 East, Mount Diablo Meridian, State of Nevada.

Location work consisted of making the maps as provided in NRS 517.040, as amended 1985.

Located by Fred Morgan

AS AGENT FOR: GOLD FIELDS MINING COMPANY
1687 Cole Boulevard
Golden, Colorado 80401-3301

STATE OF Colorado ..
COUNTY OF Delta

Fred Morgan, being first duly sworn on his oath says; that he is a citizen of the United States, and that he is of lawful age, that he is the locator of the ETAK 30 Mining Claim, as Agent for Gold Fields Mining Company, that said location is made in good faith, that his "Certificate of Location" is made in good faith, and in compliance with the laws of the United States and the State of Nevada; and that the matters and things stated in the foregoing "Certificate of Location" are true of his own knowledge.

Fred Morgan
Fred Morgan, Agent

Subscribed and sworn to before me this 5 day of June, 1992.

Judith Ann Schaefer
NOTARY PUBLIC
699 1250 Road
Delta, Colorado 81416

My commission expires:
August 24, 1995

BOOK 236 PAGE 506
OFFICIAL RECORDS
RECORDED AT THE REQUEST OF

Gold Fields
'92 JUL 20 P1:58

EUREKA COUNTY, NEVADA
M.N. REBALEATI, RECORDER
FILE NO. FEE \$ 7.25

141630

BOOK 236 PAGE 507

RECORDING REQUESTED BY
and RETURN TO:
Gold Fields Mining Company
Attention: Land Department
1687 Cole Boulevard
Golden, Colorado 80401-3301

141631
CERTIFICATE OF LOCATION
NEVADA

KNOW ALL MEN BY THESE PRESENTS, THAT GOLD FIELDS MINING COMPANY, whose current mailing address is 1687 Cole Boulevard, Golden, Colorado 80401-3301, by its Agent, the undersigned, hereby locates the ETAK 31 Lode Mining Claim on the 8 day of May, 19 92, situated in the Unknown Mining District, Eureka County, Nevada, and by this Certificate, and by right of discovery and location, claim 1500 feet, linear and horizontal measurement, along the vein thereof, said vein running 25 feet in a West direction from the point of discovery and 1475 feet in a East direction from the point of discovery, together with 300 feet on either side of the middle of said vein at the surface. The discovery monument on which Notice of Location is posted is located at said point of discovery.

The general course of this lode or vein is East and West.

The Claim is located in the SW $\frac{1}{4}$ of Section 28,

Township 35 North, Range 48 East, Mount Diablo Meridian, Eureka County, State of Nevada, and more particularly described by metes and bounds as follows:

Beginning at Corner No. 1 which is the Northeast corner of this mining claim, thence South a distance of 600 feet to Corner No. 2 which is the Southeast corner of this mining claim; thence West a distance of 750 feet to the South Side Center; thence West a distance of 750 feet to Corner No. 3 which is the Southwest corner of this mining claim; thence North a distance of 600 feet to the Corner No. 4 which is the Northwest corner of this mining claim; thence East a distance of 750 feet to the North Side Center; thence East a distance of 750 feet to Corner No. 1, the point of beginning.

BOOK 236 PAGE 508

Claim boundaries are monumented by 4" X 4" X 4' wood posts set one foot in the ground, one at each corner of the claim and one at the center of each side line. Each corner contains markings sufficient to appropriately designate it as a corner of said claim.

Beginning at Corner No. 1 which is the Northeast Corner of this claim, thence a distance of 3550 feet North and 0 feet East to the following natural object or permanent monument, to wit: the North 1/4 corner, Section 28, Township 35 North, Range 48 East, Mount Diablo Meridian, State of Nevada.

Location work consisted of making the maps as provided in NRS 517.040, as amended 1985.

Located by Fred Morgan

AS AGENT FOR: GOLD FIELDS MINING COMPANY
1687 Cole Boulevard
Golden, Colorado 80401-3301

STATE OF Colorado ..
COUNTY OF Delta

Fred Morgan, being first duly sworn on his oath says; that he is a citizen of the United States, and that he is of lawful age, that he is the locator of the ETAK 31 Mining Claim, as Agent for Gold Fields Mining Company, that said location is made in good faith, that his "Certificate of Location" is made in good faith, and in compliance with the laws of the United States and the State of Nevada; and that the matters and things stated in the foregoing "Certificate of Location" are true of his own knowledge.

Fred Morgan
Fred Morgan, Agent

Subscribed and sworn to before me this 5 day of June, 1992.

Judith Ann Schaaf
NOTARY PUBLIC
699 1250 Road
Delta, Colorado 81416

My commission expires:
August 24, 1995

BOOK 236 PAGE 508
OFFICIAL RECORDS
RECORDED AT THE REQUEST OF
Gold Fields
'92 JUL 20 P1 58

EUREKA COUNTY, NEVADA
M.N. REBALEATI, RECORDER
FILE NO. 141631 FEE \$ 7.25

BOOK 236 PAGE 509

RECORDING REQUESTED BY
and RETURN TO:
Gold Fields Mining Company
Attention: Land Department
1687 Cole Boulevard
Golden, Colorado 80401-3301

141632

CERTIFICATE OF LOCATION
NEVADA

KNOW ALL MEN BY THESE PRESENTS, THAT GOLD FIELDS MINING COMPANY, whose current mailing address is 1687 Cole Boulevard, Golden, Colorado 80401-3301, by its Agent, the undersigned, hereby locates the ETAK 32 Lode Mining Claim on the 8 day of May, 19 92, situated in the Unknown Mining District, Eureka County, Nevada, and by this Certificate, and by right of discovery and location, claim 1500 feet, linear and horizontal measurement, along the vein thereof, said vein running 25 feet in a East direction from the point of discovery and 1475 feet in a West direction from the point of discovery, together with 300 feet on either side of the middle of said vein at the surface. The discovery monument on which Notice of Location is posted is located at said point of discovery.

The general course of this lode or vein is East and West.

The Claim is located in the SW $\frac{1}{4}$ of Section 28 and SE $\frac{1}{4}$ of Section 29, Township 35 North, Range 48 East, Mount Diablo Meridian, Eureka County, State of Nevada, and more particularly described by metes and bounds as follows:

Beginning at Corner No. 1 which is the Northeast corner of this mining claim, thence South a distance of 600 feet to Corner No. 2 which is the Southeast corner of this mining claim; thence West a distance of 750 feet to the South Side Center; thence West a distance of 750 feet to Corner No. 3 which is the Southwest corner of this mining claim; thence North a distance of 600 feet to the Corner No. 4 which is the Northwest corner of this mining claim; thence East a distance of 750 feet to the North Side Center; thence East a distance of 750 feet to Corner No. 1, the point of beginning.

Claim boundaries are monumented by 4" X 4" X 4' wood posts set one foot in the ground, one at each corner of the claim and one at the center of each side line. Each corner contains markings sufficient to appropriately designate it as a corner of said claim.

Beginning at Corner No. 1 which is the Northeast Corner of this claim, thence a distance of 3550 feet North and 1500 feet East to the following natural object or permanent monument, to wit: the North 1/4 corner, Section 28, Township 35 North, Range 48 East, Mount Diablo Meridian, State of Nevada.

Location work consisted of making the maps as provided in NRS 517.040, as amended 1985.

Located by Fred Morgan

AS AGENT FOR: GOLD FIELDS MINING COMPANY
1687 Cole Boulevard
Golden, Colorado 80401-3301

STATE OF Colorado ..
COUNTY OF Delta


Fred Morgan, being first duly sworn on his oath says; that he is a citizen of the United States, and that he is of lawful age, that he is the locator of the ETAK 32 Mining Claim, as Agent for Gold Fields Mining Company, that said location is made in good faith, that his "Certificate of Location" is made in good faith, and in compliance with the laws of the United States and the State of Nevada; and that the matters and things stated in the foregoing "Certificate of Location" are true of his own knowledge.

Fred Morgan
Fred Morgan, Agent

Subscribed and sworn to before me this 5 day of June, 1992.

Judith Ann Schaap
NOTARY PUBLIC
699 1250 Road
Delta, Colorado 81416

My commission expires:
August 24, 1995



BOOK 236 PAGE 510
OFFICIAL RECORDS
RECORDED AT THE REQUEST OF
Gold Fields
'92 JUL 20 P1:59

EUREKA COUNTY, NEVADA
M.N. REBALEATI, RECORDER
FILE NO. FEE \$ 7.25

141632

BOOK 236 PAGE 511

RECORDING REQUESTED BY
and RETURN TO:
Gold Fields Mining Company
Attention: Land Department
1687 Cole Boulevard
Golden, Colorado 80401-3301

141633

CERTIFICATE OF LOCATION
NEVADA

KNOW ALL MEN BY THESE PRESENTS, THAT GOLD FIELDS MINING COMPANY, whose current mailing address is 1687 Cole Boulevard, Golden, Colorado 80401-3301, by its Agent, the undersigned, hereby locates the ETAK 33 Lode Mining Claim on the 8 day of May, 1992, situated in the Unknown Mining District, Eureka County, Nevada, and by this Certificate, and by right of discovery and location, claim 1500 feet, linear and horizontal measurement, along the vein thereof, said vein running 25 feet in a West direction from the point of discovery and 1475 feet in a East direction from the point of discovery, together with 300 feet on either side of the middle of said vein at the surface. The discovery monument on which Notice of Location is posted is located at said point of discovery.

The general course of this lode or vein is East and West.

The Claim is located in the SW $\frac{1}{4}$ of Section 28,

Township 35 North, Range 48 East, Mount Diablo Meridian,
Eureka County, State of Nevada, and more particularly described by metes and bounds as follows:

Beginning at Corner No. 1 which is the Northeast corner of this mining claim, thence South a distance of 600 feet to Corner No. 2 which is the Southeast corner of this mining claim; thence West a distance of 750 feet to the South Side Center; thence West a distance of 750 feet to Corner No. 3 which is the Southwest corner of this mining claim; thence North a distance of 600 feet to the Corner No. 4 which is the Northwest corner of this mining claim; thence East a distance of 750 feet to the North Side Center; thence East a distance of 750 feet to Corner No. 1, the point of beginning.

BOOK 236 PAGE 512

Claim boundaries are monumented by 4" X 4" X 4' wood posts set one foot in the ground, one at each corner of the claim and one at the center of each side line. Each corner contains markings sufficient to appropriately designate it as a corner of said claim.

Beginning at Corner No. 1 which is the Northeast Corner of this claim, thence a distance of 4150 feet North and 0 feet East to the following natural object or permanent monument, to wit: the North 1/4 corner, Section 28, Township 35 North, Range 48 East, Mount Diablo Meridian, State of Nevada.

Location work consisted of making the maps as provided in NRS 517.040, as amended 1985.

Located by Fred Morgan

AS AGENT FOR: GOLD FIELDS MINING COMPANY
1687 Cole Boulevard
Golden, Colorado 80401-3301

STATE OF Colorado ..
COUNTY OF Delta

Fred Morgan, being first duly sworn on his oath says; that he is a citizen of the United States, and that he is of lawful age, that he is the locator of the ETAK 33 Mining Claim, as Agent for Gold Fields Mining Company, that said location is made in good faith, that his "Certificate of Location" is made in good faith, and in compliance with the laws of the United States and the State of Nevada; and that the matters and things stated in the foregoing "Certificate of Location" are true of his own knowledge.

Fred Morgan
Fred Morgan, Agent

Subscribed and sworn to before me this 5 day of June, 1992.

Judith Ann Schaefer
NOTARY PUBLIC
699 1250 Road
Delta, Colorado 81416

My commission expires:
August 24, 1995

BOOK 236 PAGE 512
OFFICIAL RECORDS
RECORDED AT THE REQUEST OF
Gold Fields
'92 JUL 20 P159

EUREKA COUNTY, NEVADA
M.N. REBALEATI, RECORDER
FILE NO. FEE \$ 7.25

141633

BOOK 236 PAGE 513

RECORDING REQUESTED BY
and RETURN TO:
Gold Fields Mining Company
Attention: Land Department
1687 Cole Boulevard
Golden, Colorado 80401-3301

141634

CERTIFICATE OF LOCATION
NEVADA

KNOW ALL MEN BY THESE PRESENTS, THAT GOLD FIELDS MINING COMPANY, whose current mailing address is 1687 Cole Boulevard, Golden, Colorado 80401-3301, by its Agent, the undersigned, hereby locates the ETAK 34 Lode Mining Claim on the 8 day of May, 19 92, situated in the Unknown Mining District, Eureka County, Nevada, and by this Certificate, and by right of discovery and location, claim 1500 feet, linear and horizontal measurement, along the vein thereof, said vein running 25 feet in a East direction from the point of discovery and 1475 feet in a West direction from the point of discovery, together with 300 feet on either side of the middle of said vein at the surface. The discovery monument on which Notice of Location is posted is located at said point of discovery.

The general course of this lode or vein is East and West.

The Claim is located in the SW $\frac{1}{4}$ of Section 28 and SE $\frac{1}{4}$ of Section 29, Township 35 North, Range 48 East, Mount Diablo Meridian, Eureka County, State of Nevada, and more particularly described by metes and bounds as follows:

Beginning at Corner No. 1 which is the Northeast corner of this mining claim, thence South a distance of 600 feet to Corner No. 2 which is the Southeast corner of this mining claim; thence West a distance of 750 feet to the South Side Center; thence West a distance of 750 feet to Corner No. 3 which is the Southwest corner of this mining claim; thence North a distance of 600 feet to the Corner No. 4 which is the Northwest corner of this mining claim; thence East a distance of 750 feet to the North Side Center; thence East a distance of 750 feet to Corner No. 1, the point of beginning.

BOOK 236 PAGE 514

Claim boundaries are monumented by 4" X 4" X 4' wood posts set one foot in the ground, one at each corner of the claim and one at the center of each side line. Each corner contains markings sufficient to appropriately designate it as a corner of said claim.

Beginning at Corner No. 1 which is the Northeast Corner of this claim, thence a distance of 4150 feet North and 1500 feet East to the following natural object or permanent monument, to wit: the North 1/4 corner, Section 28, Township 35 North, Range 48 East, Mount Diablo Meridian, State of Nevada.

Location work consisted of making the maps as provided in NRS 517.040, as amended 1985.

Located by Fred Morgan

AS AGENT FOR: GOLD FIELDS MINING COMPANY
1687 Cole Boulevard
Golden, Colorado 80401-3301

STATE OF Colorado ..
COUNTY OF Delta

Fred Morgan, being first duly sworn on his oath says; that he is a citizen of the United States, and that he is of lawful age, that he is the locator of the ETAK 34 Mining Claim, as Agent for Gold Fields Mining Company, that said location is made in good faith, that his "Certificate of Location" is made in good faith, and in compliance with the laws of the United States and the State of Nevada; and that the matters and things stated in the foregoing "Certificate of Location" are true of his own knowledge.

Fred Morgan
Fred Morgan, Agent

Subscribed and sworn to before me this 5 day of June, 1992.

Judith Ann Schaaf
NOTARY PUBLIC
699 1250 Road
Delta, Colorado 81416

My commission expires:
August 24, 1995

SEAL
Affixed

BOOK 236 PAGE 514
OFFICIAL RECORDS
RECORDED AT THE REQUEST OF
Gold Fields
'92 JUL 20 P2:31

EUREKA COUNTY, NEVADA
M.N. REBALEATI, RECORDER
FILE NO. FEE \$ 17.25

141634

BOOK 236 PAGE 515

RECORDING REQUESTED BY
and RETURN TO:
Gold Fields Mining Company
Attention: Land Department
1687 Cole Boulevard
Golden, Colorado 80401-3301

141635

CERTIFICATE OF LOCATION
NEVADA

KNOW ALL MEN BY THESE PRESENTS, THAT GOLD FIELDS MINING COMPANY, whose current mailing address is 1687 Cole Boulevard, Golden, Colorado 80401-3301, by its Agent, the undersigned, hereby locates the ETAK 35 Lode Mining Claim on the 8 day of May, 19 92, situated in the Unknown Mining District, Eureka County, Nevada, and by this Certificate, and by right of discovery and location, claim 1500 feet, linear and horizontal measurement, along the vein thereof, said vein running 25 feet in a West direction from the point of discovery and 1475 feet in a East direction from the point of discovery, together with 300 feet on either side of the middle of said vein at the surface. The discovery monument on which Notice of Location is posted is located at said point of discovery.

The general course of this lode or vein is East and West.

The Claim is located in the SW $\frac{1}{4}$ of Section 28 and NW $\frac{1}{4}$ of Section 33, Township 35 North, Range 48 East, Mount Diablo Meridian, Eureka County, State of Nevada, and more particularly described by metes and bounds as follows:

Beginning at Corner No. 1 which is the Northeast corner of this mining claim, thence South a distance of 600 feet to Corner No. 2 which is the Southeast corner of this mining claim; thence West a distance of 750 feet to the South Side Center; thence West a distance of 750 feet to Corner No. 3 which is the Southwest corner of this mining claim; thence North a distance of 600 feet to the Corner No. 4 which is the Northwest corner of this mining claim; thence East a distance of 750 feet to the North Side Center; thence East a distance of 750 feet to Corner No. 1, the point of beginning.

BOOK 236 PAGE 516

Claim boundaries are monumented by 4" X 4" X 4' wood posts set one foot in the ground, one at each corner of the claim and one at the center of each side line. Each corner contains markings sufficient to appropriately designate it as a corner of said claim.

Beginning at Corner No. 1 which is the Northeast Corner of this claim, thence a distance of 4750 feet North and 0 feet East to the following natural object or permanent monument, to wit: the North 1/4 corner, Section 28, Township 35 North, Range 48 East, Mount Diablo Meridian, State of Nevada.

Location work consisted of making the maps as provided in NRS 517.040, as amended 1985.

Located by Fred Morgan

AS AGENT FOR: GOLD FIELDS MINING COMPANY
1687 Cole Boulevard
Golden, Colorado 80401-3301

STATE OF Colorado ..
COUNTY OF Delta

Fred Morgan, being first duly sworn on his oath says; that he is a citizen of the United States, and that he is of lawful age, that he is the locator of the ETAK 35 Mining Claim, as Agent for Gold Fields Mining Company, that said location is made in good faith, that his "Certificate of Location" is made in good faith, and in compliance with the laws of the United States and the State of Nevada; and that the matters and things stated in the foregoing "Certificate of Location" are true of his own knowledge.

Fred Morgan
Fred Morgan, Agent

Subscribed and sworn to before me this 5 day of June, 1992.

Judith Ann Schaefer
NOTARY PUBLIC
699 1250 Road
Delta, Colorado 81416

My commission expires:
August 24 1995

Affixed

BOOK 236 PAGE 516
OFFICIAL RECORDS
RECORDED AT THE REQUEST OF

Gold Fields
'92 JUL 20 P232

EUREKA COUNTY, NEVADA
M.N. REBALEATI, RECORDER
FILE NO. FEE \$ 7.25

141635

BOOK 236 PAGE 517

RECORDING REQUESTED BY
and RETURN TO:
Gold Fields Mining Company
Attention: Land Department
1687 Cole Boulevard
Golden, Colorado 80401-3301

141636
CERTIFICATE OF LOCATION
NEVADA

KNOW ALL MEN BY THESE PRESENTS, THAT GOLD FIELDS MINING COMPANY, whose current mailing address is 1687 Cole Boulevard, Golden, Colorado 80401-3301, by its Agent, the undersigned, hereby locates the ETAK 36 Lode Mining Claim on the 8 day of May, 19 92, situated in the Unknown Mining District, Eureka County, Nevada, and by this Certificate, and by right of discovery and location, claim 1500 feet, linear and horizontal measurement, along the vein thereof, said vein running 25 feet in a East direction from the point of discovery and 1475 feet in a West direction from the point of discovery, together with 300 feet on either side of the middle of said vein at the surface. The discovery monument on which Notice of Location is posted is located at said point of discovery.

The general course of this lode or vein is East and West.

The Claim is located in the SW $\frac{1}{4}$ of Section 28, NW $\frac{1}{4}$ of Section 33, NE $\frac{1}{4}$ of Section 32 and SE $\frac{1}{4}$ of Section 29, Township 35 North, Range 48 East, Mount Diablo Meridian, Eureka County, State of Nevada, and more particularly described by metes and bounds as follows:

Beginning at Corner No. 1 which is the Northeast corner of this mining claim, thence South a distance of 600 feet to Corner No. 2 which is the Southeast corner of this mining claim; thence West a distance of 750 feet to the South Side Center; thence West a distance of 750 feet to Corner No. 3 which is the Southwest corner of this mining claim; thence North a distance of 600 feet to the Corner No. 4 which is the Northwest corner of this mining claim; thence East a distance of 750 feet to the North Side Center; thence East a distance of 750 feet to Corner No. 1, the point of beginning.

BOOK 236 PAGE 518

Claim boundaries are monumented by 4" X 4" X 4' wood posts set one foot in the ground, one at each corner of the claim and one at the center of each side line. Each corner contains markings sufficient to appropriately designate it as a corner of said claim.

Beginning at Corner No. 1 which is the Northeast Corner of this claim, thence a distance of 4750 feet North and 1500 feet East to the following natural object or permanent monument, to wit: the North 1/4 corner, Section 28, Township 35 North, Range 48 East, Mount Diablo Meridian, State of Nevada.

Location work consisted of making the maps as provided in NRS 517.040, as amended 1985.

Located by Fred Morgan

AS AGENT FOR: GOLD FIELDS MINING COMPANY
1687 Cole Boulevard
Golden, Colorado 80401-3301

STATE OF Colorado ..
COUNTY OF Delta

Fred Morgan, being first duly sworn on his oath says; that he is a citizen of the United States, and that he is of lawful age, that he is the locator of the ETAK 36 Mining Claim, as Agent for Gold Fields Mining Company, that said location is made in good faith, that his "Certificate of Location" is made in good faith, and in compliance with the laws of the United States and the State of Nevada; and that the matters and things stated in the foregoing "Certificate of Location" are true of his own knowledge.

Fred Morgan
Fred Morgan, Agent

Subscribed and sworn to before me this 5 day of June, 1992.

Judith Ann Schaaf
NOTARY PUBLIC
699 1250 Road
Delta, Colorado 81416

My commission expires:
August 24, 1995

SEAL
Affixed

BOOK 236 PAGE 518
OFFICIAL RECORDS
RECORDED AT THE REQUEST OF

Gold Fields
'92 JUL 20 P2:32

EUREKA COUNTY, NEVADA
M.N. REBALEATI, RECORDER
FILE NO. 725

141636

BOOK 236 PAGE 519

RECORDING REQUESTED BY
and RETURN TO:
Gold Fields Mining Company
Attention: Land Department
1687 Cole Boulevard
Golden, Colorado 80401-3301

141637

CERTIFICATE OF LOCATION
NEVADA

KNOW ALL MEN BY THESE PRESENTS, THAT GOLD FIELDS MINING COMPANY, whose current mailing address is 1687 Cole Boulevard, Golden, Colorado 80401-3301, by its Agent, the undersigned, hereby locates the ETAK 37 Lode Mining Claim on the 14 day of May, 19 92, situated in the Unknown Mining District, Eureka County, Nevada, and by this Certificate, and by right of discovery and location, claim 1500 feet, linear and horizontal measurement, along the vein thereof, said vein running 25 feet in a West direction from the point of discovery and 1475 feet in a East direction from the point of discovery, together with 300 feet on either side of the middle of said vein at the surface. The discovery monument on which Notice of Location is posted is located at said point of discovery.

The general course of this lode or vein is East and West.

The Claim is located in the SW $\frac{1}{4}$ of Section 16, NW $\frac{1}{4}$ of Section 21, NE $\frac{1}{4}$ of Section 20 and SE $\frac{1}{4}$ of Section 17, Township 35 North, Range 48 East, Mount Diablo Meridian, Eureka County, State of Nevada, and more particularly described by metes and bounds as follows:

Beginning at Corner No. 1 which is the Northeast corner of this mining claim, thence South a distance of 600 feet to Corner No. 2 which is the southeast corner of this mining claim; thence West a distance of 750 feet to the South Side Center; thence West a distance of 750 feet to Corner No. 3 which is the Southwest corner of this mining claim; thence North a distance of 600 feet to the Corner No. 4 which is the Northwest corner of this mining claim; thence East a distance of 750 feet to the North Side Center; thence East a distance of 750 feet to Corner No. 1, the point of beginning.

BOOK 236 PAGE 520

Claim boundaries are monumented by 4" X 4" X 4' wood posts set one foot in the ground, one at each corner of the claim and one at the center of each side line. Each corner contains markings sufficient to appropriately designate it as a corner of said claim.

Beginning at Corner No. 1 which is the Northeast Corner of this claim, thence a distance of 5350 feet South and 3000 feet West to the following natural object or permanent monument, to wit: the South 1/4 corner, Section 20, Township 35 North, Range 48 East, Mount Diablo Meridian, State of Nevada.

Location work consisted of making the maps as provided in NRS 517.040, as amended 1985.

Located by Fred Morgan

AS AGENT FOR: GOLD FIELDS MINING COMPANY
1687 Cole Boulevard
Golden, Colorado 80401-3301

STATE OF Colorado ..
COUNTY OF Delta

Fred Morgan, being first duly sworn on his oath says; that he is a citizen of the United States, and that he is of lawful age, that he is the locator of the ETAK 37 Mining Claim, as Agent for Gold Fields Mining Company, that said location is made in good faith, that his "Certificate of Location" is made in good faith, and in compliance with the laws of the United States and the State of Nevada; and that the matters and things stated in the foregoing "Certificate of Location" are true of his own knowledge.

Fred Morgan
Fred Morgan, Agent

Subscribed and sworn to before me this 5 day of June, 1992.

Judith Ann Schaaf
NOTARY PUBLIC
699 1250 Road
Delta, Colorado 81416

My commission expires:
August 24, 1995

BOOK 236 PAGE 520
OFFICIAL RECORDS
RECORDED AT THE REQUEST OF
Gold Fields
'92 JUL 20 P2:32

EUREKA COUNTY, NEVADA
M.N. REBALEATI, RECORDER
FILE NO. 141637 FEE \$ 7.25

BOOK 236 PAGE 521

RECORDING REQUESTED BY
and RETURN TO:
Gold Fields Mining Company
Attention: Land Department
1687 Cole Boulevard
Golden, Colorado 80401-3301

141638

CERTIFICATE OF LOCATION
NEVADA

KNOW ALL MEN BY THESE PRESENTS, THAT GOLD FIELDS MINING COMPANY, whose current mailing address is 1687 Cole Boulevard, Golden, Colorado 80401-3301, by its Agent, the undersigned, hereby locates the ETAK 38 Lode Mining Claim on the 14 day of May, 19 92, situated in the Unknown Mining District, Eureka County, Nevada, and by this Certificate, and by right of discovery and location, claim 1500 feet, linear and horizontal measurement, along the vein thereof, said vein running 25 feet in a East direction from the point of discovery and 1475 feet in a West direction from the point of discovery, together with 300 feet on either side of the middle of said vein at the surface. The discovery monument on which Notice of Location is posted is located at said point of discovery.

The general course of this lode or vein is East and West.

The Claim is located in the SE $\frac{1}{4}$ of Section 17 and NE $\frac{1}{4}$ of Section 20, Township 35 North, Range 48 East, Mount Diablo Meridian, Eureka County, State of Nevada, and more particularly described by metes and bounds as follows:

Beginning at Corner No. 1 which is the Northeast corner of this mining claim, thence South a distance of 600 feet to Corner No. 2 which is the Southeast corner of this mining claim; thence West a distance of 750 feet to the South Side Center; thence West a distance of 750 feet to Corner No. 3 which is the Southwest corner of this mining claim; thence North a distance of 600 feet to the Corner No. 4 which is the Northwest corner of this mining claim; thence East a distance of 750 feet to the North Side Center; thence East a distance of 750 feet to Corner No. 1, the point of beginning.

BOOK 236 PAGE 522

Claim boundaries are monumented by 4" X 4" X 4' wood posts set one foot in the ground, one at each corner of the claim and one at the center of each side line. Each corner contains markings sufficient to appropriately designate it as a corner of said claim.

Beginning at Corner No. 1 which is the Northeast Corner of this claim, thence a distance of 5350 feet South and 1500 feet West to the following natural object or permanent monument, to wit: the South 1/4 corner, Section 20, Township 35 North, Range 48 East, Mount Diablo Meridian, State of Nevada.

Location work consisted of making the maps as provided in NRS 517.040, as amended 1985.

Located by Fred Morgan

AS AGENT FOR: GOLD FIELDS MINING COMPANY
1687 Cole Boulevard
Golden, Colorado 80401-3301

STATE OF Colorado ..
COUNTY OF Delta

Fred Morgan, being first duly sworn on his oath says; that he is a citizen of the United States, and that he is of lawful age, that he is the locator of the ETAK 38 Mining Claim, as Agent for Gold Fields Mining Company, that said location is made in good faith, that his "Certificate of Location" is made in good faith, and in compliance with the laws of the United States and the State of Nevada; and that the matters and things stated in the foregoing "Certificate of Location" are true of his own knowledge.

Fred Morgan
Fred Morgan, Agent

Subscribed and sworn to before me this 5 day of June, 1992.

Judith Ann Schaap
NOTARY PUBLIC
699 1250 Road
Delta, Colorado 81416

My commission expires:
August 24, 1995

SEAL
Affixed

BOOK 236 PAGE 522
OFFICIAL RECORDS
RECORDED AT THE REQUEST OF

Gold Fields
92 JUL 20 P2:32

EUREKA COUNTY, NEVADA
M.N. REBALEATI, RECORDER
FILE NO. FEE \$ 7.25

141638

BOOK 236 PAGE 523

RECORDING REQUESTED BY
and RETURN TO:
Gold Fields Mining Company
Attention: Land Department
1687 Cole Boulevard
Golden, Colorado 80401-3301

141629

CERTIFICATE OF LOCATION
NEVADA

KNOW ALL MEN BY THESE PRESENTS, THAT GOLD FIELDS MINING COMPANY, whose current mailing address is 1687 Cole Boulevard, Golden, Colorado 80401-3301, by its Agent, the undersigned, hereby locates the ETAK 39 Lode Mining Claim on the 14 day of May, 19 92, situated in the Unknown Mining District, Eureka County, Nevada, and by this Certificate, and by right of discovery and location, claim 1500 feet, linear and horizontal measurement, along the vein thereof, said vein running 25 feet in a West direction from the point of discovery and 1475 feet in a East direction from the point of discovery, together with 300 feet on either side of the middle of said vein at the surface. The discovery monument on which Notice of Location is posted is located at said point of discovery.

The general course of this lode or vein is East and West.

The Claim is located in the NW $\frac{1}{4}$ of Section 21 and NE $\frac{1}{4}$ of Section 20, Township 35 North, Range 48 East, Mount Diablo Meridian, Eureka County, State of Nevada, and more particularly described by metes and bounds as follows:

Beginning at Corner No. 1 which is the Northeast corner of this mining claim, thence South a distance of 600 feet to Corner No. 2 which is the Southeast corner of this mining claim; thence West a distance of 750 feet to the South Side Center; thence West a distance of 750 feet to Corner No. 3 which is the Southwest corner of this mining claim; thence North a distance of 600 feet to the Corner No. 4 which is the Northwest corner of this mining claim; thence East a distance of 750 feet to the North Side Center; thence East a distance of 750 feet to Corner No. 1, the point of beginning.

BOOK 236 PAGE 524

Claim boundaries are monumented by 4" X 4" X 4' wood posts set one foot in the ground, one at each corner of the claim and one at the center of each side line. Each corner contains markings sufficient to appropriately designate it as a corner of said claim.

Beginning at Corner No. 1 which is the Northeast Corner of this claim, thence a distance of 4750 feet South and 3000 feet West to the following natural object or permanent monument, to wit: the South 1/4 corner, Section 20, Township 35 North, Range 48 East, Mount Diablo Meridian, State of Nevada.

Location work consisted of making the maps as provided in NRS 517.040, as amended 1985.

Located by Fred Morgan

AS AGENT FOR: GOLD FIELDS MINING COMPANY
1687 Cole Boulevard
Golden, Colorado 80401-3301

STATE OF Colorado ..
COUNTY OF Delta

Fred Morgan, being first duly sworn on his oath says: that he is a citizen of the United States, and that he is of lawful age, that he is the locator of the ETAK 39 Mining Claim, as Agent for Gold Fields Mining Company, that said location is made in good faith, that his "Certificate of Location" is made in good faith, and in compliance with the laws of the United States and the State of Nevada; and that the matters and things stated in the foregoing "Certificate of Location" are true of his own knowledge.

Fred Morgan
Fred Morgan, Agent

Subscribed and sworn to before me this 5 day of June, 1992.

Judith Anne Schaaf
NOTARY PUBLIC
699 1250 Road
Delta, Colorado 81416

My commission expires:
August 24, 1995

SEAL
Affixed

BOOK 236 PAGE 524
OFFICIAL RECORDS
RECORDED AT THE REQUEST OF
Gold Fields

'92 JUL 20 P2:32

EUREKA COUNTY, NEVADA
M.N. REBALEATI, RECORDER
FILE NO. 141639 FEE \$ 7.25

141639

BOOK 236 PAGE 525

RECORDING REQUESTED BY
and RETURN TO:
Gold Fields Mining Company
Attention: Land Department
1687 Cole Boulevard
Golden, Colorado 80401-3301

141640

CERTIFICATE OF LOCATION
NEVADA

KNOW ALL MEN BY THESE PRESENTS, THAT GOLD FIELDS MINING COMPANY, whose current mailing address is 1687 Cole Boulevard, Golden, Colorado 80401-3301, by its Agent, the undersigned, hereby locates the ETAK 40 Lode Mining Claim on the 14 day of May, 19 92, situated in the Unknown Mining District, Eureka County, Nevada, and by this Certificate, and by right of discovery and location, claim 1500 feet, linear and horizontal measurement, along the vein thereof, said vein running 25 feet in a East direction from the point of discovery and 1475 feet in a West direction from the point of discovery, together with 300 feet on either side of the middle of said vein at the surface. The discovery monument on which Notice of Location is posted is located at said point of discovery.

The general course of this lode or vein is East and West.

The Claim is located in the NE $\frac{1}{4}$ of Section 20,
Township 35 North, Range 48 East, Mount Diablo Meridian,
Eureka County, State of Nevada, and more particularly
described by metes and bounds as follows:

Beginning at Corner No. 1 which is the Northeast corner of this mining claim, thence South a distance of 600 feet to Corner No. 2 which is the Southeast corner of this mining claim; thence West a distance of 750 feet to the South Side Center; thence West a distance of 750 feet to Corner No. 3 which is the Southwest corner of this mining claim; thence North a distance of 600 feet to the Corner No. 4 which is the Northwest corner of this mining claim; thence East a distance of 750 feet to the North Side Center; thence East a distance of 750 feet to Corner No. 1, the point of beginning.

BOOK 236 PAGE 526

Claim boundaries are monumented by 4" X 4" X 4' wood posts set one foot in the ground, one at each corner of the claim and one at the center of each side line. Each corner contains markings sufficient to appropriately designate it as a corner of said claim.

Beginning at Corner No. 1 which is the Northeast Corner of this claim, thence a distance of 4750 feet South and 1500 feet West to the following natural object or permanent monument, to wit: the South 1/4 corner, Section 20, Township 35 North, Range 48 East, Mount Diablo Meridian, State of Nevada.

Location work consisted of making the maps as provided in NRS 517.040, as amended 1985.

Located by Fred Morgan

AS AGENT FOR: GOLD FIELDS MINING COMPANY
1687 Cole Boulevard
Golden, Colorado 80401-3301

STATE OF Colorado ..
COUNTY OF Delta

Fred Morgan, being first duly sworn on his oath says; that he is a citizen of the United States, and that he is of lawful age, that he is the locator of the ETAK 40 Mining Claim, as Agent for Gold Fields Mining Company, that said location is made in good faith, that his "Certificate of Location" is made in good faith, and in compliance with the laws of the United States and the State of Nevada; and that the matters and things stated in the foregoing "Certificate of Location" are true of his own knowledge.

Fred Morgan
Fred Morgan, Agent

Subscribed and sworn to before me this 5 day of June, 1992.

Judith Ann Schaaf
NOTARY PUBLIC
699 1250 Road
Delta, Colorado 81416

My commission expires:
August 24, 1995

SEAL
Affixed

BOOK 236 PAGE 52C
OFFICIAL RECORDS
RECORDED AT THE REQUEST OF
Gold Fields
'92 JUL 20 P2:32

EUREKA COUNTY, NEVADA
M.N. REBALEATI, RECORDER
FILE NO. 725

141640

BOOK 236 PAGE 527

RECORDING REQUESTED BY
and RETURN TO:
Gold Fields Mining Company
Attention: Land Department
1687 Cole Boulevard
Golden, Colorado 80401-3301

141641

CERTIFICATE OF LOCATION
NEVADA

KNOW ALL MEN BY THESE PRESENTS, THAT GOLD FIELDS MINING COMPANY, whose current mailing address is 1687 Cole Boulevard, Golden, Colorado 80401-3301, by its Agent, the undersigned, hereby locates the ETAK 41 Lode Mining Claim on the 14 day of May, 1992, situated in the Unknown Mining District, Eureka County, Nevada, and by this Certificate, and by right of discovery and location, claim 1500 feet, linear and horizontal measurement, along the vein thereof, said vein running 25 feet in a West direction from the point of discovery and 1475 feet in a East direction from the point of discovery, together with 300 feet on either side of the middle of said vein at the surface. The discovery monument on which Notice of Location is posted is located at said point of discovery.

The general course of this lode or vein is East and West.

The Claim is located in the NW $\frac{1}{4}$ of Section 21 and NE $\frac{1}{4}$ of Section 20, Township 35 North, Range 48 East, Mount Diablo Meridian, Eureka County, State of Nevada, and more particularly described by metes and bounds as follows:

Beginning at Corner No. 1 which is the Northeast corner of this mining claim, thence South a distance of 600 feet to Corner No. 2 which is the Southeast corner of this mining claim; thence West a distance of 750 feet to the South Side Center; thence West a distance of 750 feet to Corner No. 3 which is the Southwest corner of this mining claim; thence North a distance of 600 feet to the Corner No. 4 which is the Northwest corner of this mining claim; thence East a distance of 750 feet to the North Side Center; thence East a distance of 750 feet to Corner No. 1, the point of beginning.

BOOK 236 PAGE 528

Claim boundaries are monumented by 4" X 4" X 4' wood posts set one foot in the ground, one at each corner of the claim and one at the center of each side line. Each corner contains markings sufficient to appropriately designate it as a corner of said claim.

Beginning at Corner No. 1 which is the Northeast Corner of this claim, thence a distance of 4150 feet South and 3000 feet West to the following natural object or permanent monument, to wit: the South 1/4 corner, Section 20, Township 35 North, Range 48 East, Mount Diablo Meridian, State of Nevada.

Location work consisted of making the maps as provided in NRS 517.040, as amended 1985.

Located by Fred Morgan

AS AGENT FOR: GOLD FIELDS MINING COMPANY
1687 Cole Boulevard
Golden, Colorado 80401-3301

STATE OF Colorado ..
COUNTY OF Delta

Fred Morgan, being first duly sworn on his oath says; that he is a citizen of the United States, and that he is of lawful age, that he is the locator of the ETAK 41 Mining Claim, as Agent for Gold Fields Mining Company, that said location is made in good faith, that his "Certificate of Location" is made in good faith, and in compliance with the laws of the United States and the State of Nevada; and that the matters and things stated in the foregoing "Certificate of Location" are true of his own knowledge.

Fred Morgan
Fred Morgan, Agent

Subscribed and sworn to before me this 5 day of June, 1992.

Judith Ann Schaaf
NOTARY PUBLIC
699 1250 Road
Delta, Colorado 81416

My commission expires:
August 24, 1995

Affixed

BOOK 236 PAGE 528
OFFICIAL RECORDS
RECORDED AT THE REQUEST OF
Gold Fields
'92 JUL 20 P2:32

EUREKA COUNTY, NEVADA
M.N. REBALEATI, RECORDER
FILE NO. 141641 FEES 17.25

BOOK 236 PAGE 529

RECORDING REQUESTED BY
and RETURN TO:
Gold Fields Mining Company
Attention: Land Department
1687 Cole Boulevard
Golden, Colorado 80401-3301

141642

CERTIFICATE OF LOCATION
NEVADA

KNOW ALL MEN BY THESE PRESENTS, THAT GOLD FIELDS MINING COMPANY, whose current mailing address is 1687 Cole Boulevard, Golden, Colorado 80401-3301, by its Agent, the undersigned, hereby locates the ETAK 42 Lode Mining Claim on the 14 day of May, 19 92, situated in the Unknown Mining District, Eureka County, Nevada, and by this Certificate, and by right of discovery and location, claim 1500 feet, linear and horizontal measurement, along the vein thereof, said vein running 25 feet in a East direction from the point of discovery and 1475 feet in a West direction from the point of discovery, together with 300 feet on either side of the middle of said vein at the surface. The discovery monument on which Notice of Location is posted is located at said point of discovery.

The general course of this lode or vein is East and West.

The Claim is located in the NE $\frac{1}{4}$ of Section 20,
Township 35 North, Range 48 East, Mount Diablo Meridian,
Eureka County, State of Nevada, and more particularly
described by metes and bounds as follows:

Beginning at Corner No. 1 which is the Northeast corner of this mining claim, thence South a distance of 600 feet to Corner No. 2 which is the Southeast corner of this mining claim; thence West a distance of 750 feet to the South Side Center; thence West a distance of 750 feet to Corner No. 3 which is the Southwest corner of this mining claim; thence North a distance of 600 feet to the Corner No. 4 which is the Northwest corner of this mining claim; thence East a distance of 750 feet to the North Side Center; thence East a distance of 750 feet to Corner No. 1, the point of beginning.

BOOK 236 PAGE 530

Claim boundaries are monumented by 4" X 4" X 4' wood posts set one foot in the ground, one at each corner of the claim and one at the center of each side line. Each corner contains markings sufficient to appropriately designate it as a corner of said claim.

Beginning at Corner No. 1 which is the Northeast Corner of this claim, thence a distance of 4150 feet South and 1500 feet West to the following natural object or permanent monument, to wit: the South 1/4 corner, Section 20, Township 35 North, Range 48 East, Mount Diablo Meridian, State of Nevada.

Location work consisted of making the maps as provided in NRS 517.040, as amended 1985.

Located by

Fred Morgan

AS AGENT FOR: GOLD FIELDS MINING COMPANY
1687 Cole Boulevard
Golden, Colorado 80401-3301

STATE OF Colorado ..
COUNTY OF Delta

Fred Morgan, being first duly sworn on his oath says; that he is a citizen of the United States, and that he is of lawful age, that he is the locator of the ETAK 42 Mining Claim, as Agent for Gold Fields Mining Company, that said location is made in good faith, that his "Certificate of Location" is made in good faith, and in compliance with the laws of the United States and the State of Nevada; and that the matters and things stated in the foregoing "Certificate of Location" are true of his own knowledge.

Fred Morgan
Fred Morgan, Agent

Subscribed and sworn to before me this 5 day of June, 1992.

Judith Ann Schaaf
NOTARY PUBLIC
699 1250 Road
Delta, Colorado 81416

My commission expires:
Aug 21, 1995

SEAL
Affixed

BOOK 236 PAGE 530
OFFICIAL RECORDS
RECORDED AT THE REQUEST OF
Gold Fields
'92 JUL 20 P2:33

EUREKA COUNTY, NEVADA
M.N. REBALEATI, RECORDER
FILE NO. 141642 FEE \$ 7.25

BOOK 236 PAGE 531

RECORDING REQUESTED BY
and RETURN TO:
Gold Fields Mining Company
Attention: Land Department
1687 Cole Boulevard
Golden, Colorado 80401-3301

141643
CERTIFICATE OF LOCATION
NEVADA

KNOW ALL MEN BY THESE PRESENTS, THAT GOLD FIELDS MINING COMPANY, whose current mailing address is 1687 Cole Boulevard, Golden, Colorado 80401-3301, by its Agent, the undersigned, hereby locates the ETAK 43 Lode Mining Claim on the 14 day of May, 1992, situated in the Unknown Mining District, Eureka County, Nevada, and by this Certificate, and by right of discovery and location, claim 1500 feet, linear and horizontal measurement, along the vein thereof, said vein running 25 feet in a West direction from the point of discovery and 1475 feet in a East direction from the point of discovery, together with 300 feet on either side of the middle of said vein at the surface. The discovery monument on which Notice of Location is posted is located at said point of discovery.

The general course of this lode or vein is East and West.

The Claim is located in the NW $\frac{1}{4}$ of Section 21 and NE $\frac{1}{4}$ of Section 20, Township 35 North, Range 48 East, Mount Diablo Meridian, Eureka County, State of Nevada, and more particularly described by metes and bounds as follows:

Beginning at Corner No. 1 which is the Northeast corner of this mining claim, thence South a distance of 600 feet to Corner No. 2 which is the Southeast corner of this mining claim; thence West a distance of 750 feet to the South Side Center; thence West a distance of 750 feet to Corner No. 3 which is the Southwest corner of this mining claim; thence North a distance of 600 feet to the Corner No. 4 which is the Northwest corner of this mining claim; thence East a distance of 750 feet to the North Side Center; thence East a distance of 750 feet to Corner No. 1, the point of beginning.

Claim boundaries are monumented by 4" X 4" X 4' wood posts set one foot in the ground, one at each corner of the claim and one at the center of each side line. Each corner contains markings sufficient to appropriately designate it as a corner of said claim.

Beginning at Corner No. 1 which is the Northeast Corner of this claim, thence a distance of 3550 feet South and 3000 feet West to the following natural object or permanent monument, to wit: the South 1/4 corner, Section 20, Township 35 North, Range 48 East, Mount Diablo Meridian, State of Nevada.

Location work consisted of making the maps as provided in NRS 517.040, as amended 1985.

Located by Fred Morgan

AS AGENT FOR: GOLD FIELDS MINING COMPANY
1687 Cole Boulevard
Golden, Colorado 80401-3301

STATE OF Colorado ..
COUNTY OF Delta

Fred Morgan, being first duly sworn on his oath says; that he is a citizen of the United States, and that he is of lawful age, that he is the locator of the ETAK 43 Mining Claim, as Agent for Gold Fields Mining Company, that said location is made in good faith, that his "Certificate of Location" is made in good faith, and in compliance with the laws of the United States and the State of Nevada; and that the matters and things stated in the foregoing "Certificate of Location" are true of his own knowledge.

Fred Morgan
Fred Morgan, Agent

Subscribed and sworn to before me this 5 day of June, 1992.

Judith Ann Schopf
NOTARY PUBLIC
699 1250 Road
Delta, Colorado 81416

My commission expires:
August 24, 1995

SEAL
Affixed

BOOK 236 PAGE 532
OFFICIAL RECORDS
RECORDED AT THE REQUEST OF
Gold Fields
'92 JUL 20 P2:33

EUREKA COUNTY, NEVADA
M.N. REBALEATI, RECORDER
FILE NO. FEE \$ 7.25

141643

BOOK 236 PAGE 533

RECORDING REQUESTED BY
and RETURN TO:
Gold Fields Mining Company
Attention: Land Department
1687 Cole Boulevard
Golden, Colorado 80401-3301

141644

CERTIFICATE OF LOCATION
NEVADA

KNOW ALL MEN BY THESE PRESENTS, THAT GOLD FIELDS MINING COMPANY, whose current mailing address is 1687 Cole Boulevard, Golden, Colorado 80401-3301, by its Agent, the undersigned, hereby locates the ETAK 44 Lode Mining Claim on the 14 day of May, 19 92, situated in the Unknown Mining District, Eureka County, Nevada, and by this Certificate, and by right of discovery and location, claim 1500 feet, linear and horizontal measurement, along the vein thereof, said vein running 25 feet in a East direction from the point of discovery and 1475 feet in a West direction from the point of discovery, together with 300 feet on either side of the middle of said vein at the surface. The discovery monument on which Notice of Location is posted is located at said point of discovery.

The general course of this lode or vein is East and West.

The Claim is located in the NE $\frac{1}{4}$ of Section 20,
Township 35 North, Range 48 East, Mount Diablo Meridian,
Eureka County, State of Nevada, and more particularly
described by metes and bounds as follows:

Beginning at Corner No. 1 which is the Northeast corner of this mining claim, thence South a distance of 600 feet to Corner No. 2 which is the Southeast corner of this mining claim; thence West a distance of 750 feet to the South Side Center; thence West a distance of 750 feet to Corner No. 3 which is the Southwest corner of this mining claim; thence North a distance of 600 feet to the Corner No. 4 which is the Northwest corner of this mining claim; thence East a distance of 750 feet to the North Side Center; thence East a distance of 750 feet to Corner No. 1, the point of beginning.

BOOK 236 PAGE 534

Claim boundaries are monumented by 4" X 4" X 4' wood posts set one foot in the ground, one at each corner of the claim and one at the center of each side line. Each corner contains markings sufficient to appropriately designate it as a corner of said claim.

Beginning at Corner No. 1 which is the Northeast Corner of this claim, thence a distance of 3550 feet South and 1500 feet West to the following natural object or permanent monument, to wit: the South 1/4 corner, Section 20, Township 35 North, Range 48 East, Mount Diablo Meridian, State of Nevada.

Location work consisted of making the maps as provided in NRS 517.040, as amended 1985.

Located by Fred Morgan

AS AGENT FOR: GOLD FIELDS MINING COMPANY
1687 Cole Boulevard
Golden, Colorado 80401-3301

STATE OF Colorado ..
COUNTY OF Delta

Fred Morgan, being first duly sworn on his oath says; that he is a citizen of the United States, and that he is of lawful age, that he is the locator of the ETAK 44 Mining Claim, as Agent for Gold Fields Mining Company, that said location is made in good faith, that his "Certificate of Location" is made in good faith, and in compliance with the laws of the United States and the State of Nevada; and that the matters and things stated in the foregoing "Certificate of Location" are true of his own knowledge.

Fred Morgan
Fred Morgan, Agent

Subscribed and sworn to before me this 5 day of June, 1992.

Judith Ann Schopf
NOTARY PUBLIC
699 1250 Road
Delta, Colorado 81416

My commission expires:
August 24, 1995

SEAL
Affirm

BOOK 236 PAGE 534
OFFICIAL RECORDS
RECORDED AT THE REQUEST OF
Gold Fields
'92 JUL 20 P2:33

EUREKA COUNTY, NEVADA
M.N. REBALEATI, RECORDER
FILE NO. 141644 FEE \$725

BOOK 236 PAGE 535

RECORDING REQUESTED BY
and RETURN TO:
Gold Fields Mining Company
Attention: Land Department
1687 Cole Boulevard
Golden, Colorado 80401-3301

141645

CERTIFICATE OF LOCATION
NEVADA

KNOW ALL MEN BY THESE PRESENTS, THAT GOLD FIELDS MINING COMPANY, whose current mailing address is 1687 Cole Boulevard, Golden, Colorado 80401-3301, by its Agent, the undersigned, hereby locates the ETAK 45 Lode Mining Claim on the 14 day of May, 19 92, situated in the Unknown Mining District, Eureka County, Nevada, and by this Certificate, and by right of discovery and location, claim 1500 feet, linear and horizontal measurement, along the vein thereof, said vein running 25 feet in a West direction from the point of discovery and 1475 feet in a East direction from the point of discovery, together with 300 feet on either side of the middle of said vein at the surface. The discovery monument on which Notice of Location is posted is located at said point of discovery.

The general course of this lode or vein is East and West.

The Claim is located in the NW $\frac{1}{4}$ and SW $\frac{1}{4}$ of Section 21 and SE $\frac{1}{4}$ and NE $\frac{1}{4}$ of Section 20,
Township 35 North, Range 48 East, Mount Diablo Meridian,
Eureka County, State of Nevada, and more particularly
described by metes and bounds as follows:

Beginning at Corner No. 1 which is the Northeast corner of this mining claim, thence South a distance of 600 feet to Corner No. 2 which is the Southeast corner of this mining claim; thence West a distance of 750 feet to the South Side Center; thence West a distance of 750 feet to Corner No. 3 which is the Southwest corner of this mining claim; thence North a distance of 600 feet to the Corner No. 4 which is the Northwest corner of this mining claim; thence East a distance of 750 feet to the North Side Center; thence East a distance of 750 feet to Corner No. 1, the point of beginning.

BOOK 236 PAGE 536

Claim boundaries are monumented by 4" X 4" X 4' wood posts set one foot in the ground, one at each corner of the claim and one at the center of each side line. Each corner contains markings sufficient to appropriately designate it as a corner of said claim.

Beginning at Corner No. 1 which is the Northeast Corner of this claim, thence a distance of 2950 feet South and 3000 feet West to the following natural object or permanent monument, to wit: the South 1/4 corner, Section 20, Township 35 North, Range 48 East, Mount Diablo Meridian, State of Nevada.

Location work consisted of making the maps as provided in NRS 517.040, as amended 1985.

Located by Fred Morgan

AS AGENT FOR: GOLD FIELDS MINING COMPANY
1687 Cole Boulevard
Golden, Colorado 80401-3301

STATE OF Colorado ..
COUNTY OF Delta

Fred Morgan, being first duly sworn on his oath says; that he is a citizen of the United States, and that he is of lawful age, that he is the locator of the ETAK 45 Mining Claim, as Agent for Gold Fields Mining Company, that said location is made in good faith, that his "Certificate of Location" is made in good faith, and in compliance with the laws of the United States and the State of Nevada; and that the matters and things stated in the foregoing "Certificate of Location" are true of his own knowledge.

Fred Morgan
Fred Morgan, Agent

Subscribed and sworn to before me this 5 day of June, 1992.

Judith Ann Schaaf
NOTARY PUBLIC
699 1250 Road
Delta, Colorado 81416

My Commission expires:
August 24, 1995

SEAL
Affixed

BOOK 236 PAGE 536
OFFICIAL RECORDS
RECORDED AT THE REQUEST OF
Gold Fields
'92 JUL 20 P2:59

EUREKA COUNTY, NEVADA
M.N. REBALEATI, RECORDER
FILE NO. FEES \$ 7.25

141645

BOOK 236 PAGE 537

RECORDING REQUESTED BY
and RETURN TO:
Gold Fields Mining Company
Attention: Land Department
1687 Cole Boulevard
Golden, Colorado 80401-3301

141646

CERTIFICATE OF LOCATION
NEVADA

KNOW ALL MEN BY THESE PRESENTS, THAT GOLD FIELDS MINING COMPANY, whose current mailing address is 1687 Cole Boulevard, Golden, Colorado 80401-3301, by its Agent, the undersigned, hereby locates the ETAK 46 Lode Mining Claim on the 14 day of May, 19 92, situated in the Unknown Mining District, Eureka County, Nevada, and by this Certificate, and by right of discovery and location, claim 1500 feet, linear and horizontal measurement, along the vein thereof, said vein running 25 feet in a East direction from the point of discovery and 1475 feet in a West direction from the point of discovery, together with 300 feet on either side of the middle of said vein at the surface. The discovery monument on which Notice of Location is posted is located at said point of discovery.

The general course of this lode or vein is East and West.

The Claim is located in the SE $\frac{1}{4}$ and NE $\frac{1}{4}$ of Section 20, Township 35 North, Range 48 East, Mount Diablo Meridian, Eureka County, State of Nevada, and more particularly described by metes and bounds as follows:

Beginning at Corner No. 1 which is the Northeast corner of this mining claim, thence South a distance of 600 feet to Corner No. 2 which is the Southeast corner of this mining claim; thence West a distance of 750 feet to the South Side Center; thence West a distance of 750 feet to Corner No. 3 which is the Southwest corner of this mining claim; thence North a distance of 600 feet to the Corner No. 4 which is the Northwest corner of this mining claim; thence East a distance of 750 feet to the North Side Center; thence East a distance of 750 feet to Corner No. 1, the point of beginning.

BOOK 236 PAGE 538

Claim boundaries are monumented by 4" X 4" X 4' wood posts set one foot in the ground, one at each corner of the claim and one at the center of each side line. Each corner contains markings sufficient to appropriately designate it as a corner of said claim.

Beginning at Corner No. 1 which is the Northeast Corner of this claim, thence a distance of 2950 feet South and 1500 feet West to the following natural object or permanent monument, to wit: the South 1/4 corner, Section 20, Township 35 North, Range 48 East, Mount Diablo Meridian, State of Nevada.

Location work consisted of making the maps as provided in NRS 517.040, as amended 1985.

Located by Fred Morgan

AS AGENT FOR: GOLD FIELDS MINING COMPANY
1687 Cole Boulevard
Golden, Colorado 80401-3301

STATE OF Colorado ..
COUNTY OF Delta

Fred Morgan, being first duly sworn on his oath says; that he is a citizen of the United States, and that he is of lawful age, that he is the locator of the ETAK 46 Mining Claim, as Agent for Gold Fields Mining Company, that said location is made in good faith, that his "Certificate of Location" is made in good faith, and in compliance with the laws of the United States and the State of Nevada; and that the matters and things stated in the foregoing "Certificate of Location" are true of his own knowledge.

Fred Morgan
Fred Morgan, Agent

Subscribed and sworn to before me this 5 day of June, 1992.

Judith Ann Schaaf
NOTARY PUBLIC
699 1250 Road
Delta, Colorado 81416

My commission expires:
August 24, 1995

SEAL
Affixed

BOOK 236 PAGE 538
OFFICIAL RECORDS
RECORDED AT THE REQUEST OF
Gold Fields
'92 JUL 20 P2:59

EUREKA COUNTY, NEVADA
M.N. REBALEATI, RECORDER
FILE NO. FEES
141646 7²⁵

BOOK 236 PAGE 539

RECORDING REQUESTED BY
and RETURN TO:
Gold Fields Mining Company
Attention: Land Department
1687 Cole Boulevard
Golden, Colorado 80401-3301

141647
CERTIFICATE OF LOCATION
NEVADA

KNOW ALL MEN BY THESE PRESENTS, THAT GOLD FIELDS MINING COMPANY, whose current mailing address is 1687 Cole Boulevard, Golden, Colorado 80401-3301, by its Agent, the undersigned, hereby locates the ETAK 47 Lode Mining Claim on the 14 day of May, 19 92, situated in the Unknown Mining District, Eureka County, Nevada, and by this Certificate, and by right of discovery and location, claim 1500 feet, linear and horizontal measurement, along the vein thereof, said vein running 25 feet in a West direction from the point of discovery and 1475 feet in a East direction from the point of discovery, together with 300 feet on either side of the middle of said vein at the surface. The discovery monument on which Notice of Location is posted is located at said point of discovery.

The general course of this lode or vein is East and West.

The Claim is located in the SW $\frac{1}{4}$ of Section 21 and SE $\frac{1}{4}$ of Section 20, Township 35 North, Range 48 East, Mount Diablo Meridian, Eureka County, State of Nevada, and more particularly described by metes and bounds as follows:

Beginning at Corner No. 1 which is the Northeast corner of this mining claim, thence South a distance of 600 feet to Corner No. 2 which is the Southeast corner of this mining claim; thence West a distance of 750 feet to the South Side Center; thence West a distance of 750 feet to Corner No. 3 which is the Southwest corner of this mining claim; thence North a distance of 600 feet to the Corner No. 4 which is the Northwest corner of this mining claim; thence East a distance of 750 feet to the North Side Center; thence East a distance of 750 feet to Corner No. 1, the point of beginning.

BOOK 236 PAGE 540

Claim boundaries are monumented by 4" X 4" X 4' wood posts set one foot in the ground, one at each corner of the claim and one at the center of each side line. Each corner contains markings sufficient to appropriately designate it as a corner of said claim.

Beginning at Corner No. 1 which is the Northeast Corner of this claim, thence a distance of 2350 feet South and 3000 feet West to the following natural object or permanent monument, to wit: the South 1/4 corner, Section 20, Township 35 North, Range 48 East, Mount Diablo Meridian, State of Nevada.

Location work consisted of making the maps as provided in NRS 517.040, as amended 1985.

Located by Fred Morgan

AS AGENT FOR: GOLD FIELDS MINING COMPANY
1687 Cole Boulevard
Golden, Colorado 80401-3301

STATE OF Colorado ..
COUNTY OF Delta

Fred Morgan, being first duly sworn on his oath says; that he is a citizen of the United States, and that he is of lawful age, that he is the locator of the ETAK 47 Mining Claim, as Agent for Gold Fields Mining Company, that said location is made in good faith, that his "Certificate of Location" is made in good faith, and in compliance with the laws of the United States and the State of Nevada; and that the matters and things stated in the foregoing "Certificate of Location" are true of his own knowledge.

Fred Morgan
Fred Morgan, Agent

Subscribed and sworn to before me this 5 day of June, 1992.

Judith Ann Schaap
NOTARY PUBLIC
699 1250 Road
Delta, Colorado 81416

My commission expires:
August 24, 1995

BOOK 236 PAGE 540
OFFICIAL RECORDS
RECORDED AT THE REQUEST OF

Gold Fields
92 JUL 20 P259

EUREKA COUNTY, NEVADA
M.N. REBALEATI, RECORDER
FILE NO. FEE \$ 7.25

141617

BOOK 236 PAGE 541

RECORDING REQUESTED BY
and RETURN TO:
Gold Fields Mining Company
Attention: Land Department
1687 Cole Boulevard
Golden, Colorado 80401-3301

141648

CERTIFICATE OF LOCATION
NEVADA

KNOW ALL MEN BY THESE PRESENTS, THAT GOLD FIELDS MINING COMPANY, whose current mailing address is 1687 Cole Boulevard, Golden, Colorado 80401-3301, by its Agent, the undersigned, hereby locates the ETAK 48 Lode Mining Claim on the 14 day of May, 19 92, situated in the Unknown Mining District, Eureka County, Nevada, and by this Certificate, and by right of discovery and location, claim 1500 feet, linear and horizontal measurement, along the vein thereof, said vein running 25 feet in a East direction from the point of discovery and 1475 feet in a West direction from the point of discovery, together with 300 feet on either side of the middle of said vein at the surface. The discovery monument on which Notice of Location is posted is located at said point of discovery.

The general course of this lode or vein is East and West.

The Claim is located in the SE $\frac{1}{4}$ of Section 20,

Township 35 North, Range 48 East, Mount Diablo Meridian, Eureka County, State of Nevada, and more particularly described by metes and bounds as follows:

Beginning at Corner No. 1 which is the Northeast corner of this mining claim, thence South a distance of 600 feet to Corner No. 2 which is the Southeast corner of this mining claim; thence West a distance of 750 feet to the South Side Center; thence West a distance of 750 feet to Corner No. 3 which is the Southwest corner of this mining claim; thence North a distance of 600 feet to the Corner No. 4 which is the Northwest corner of this mining claim; thence East a distance of 750 feet to the North Side Center; thence East a distance of 750 feet to Corner No. 1, the point of beginning.

BOOK 236 PAGE 542

Claim boundaries are monumented by 4" X 4" X 4' wood posts set one foot in the ground, one at each corner of the claim and one at the center of each side line. Each corner contains markings sufficient to appropriately designate it as a corner of said claim.

Beginning at Corner No. 1 which is the Northeast Corner of this claim, thence a distance of 2350 feet South and 1500 feet West to the following natural object or permanent monument, to wit: the South 1/4 corner, Section 20, Township 35 North, Range 48 East, Mount Diablo Meridian, State of Nevada.

Location work consisted of making the maps as provided in NRS 517.040, as amended 1985.

Located by Fred Morgan

AS AGENT FOR: GOLD FIELDS MINING COMPANY
1687 Cole Boulevard
Golden, Colorado 80401-3301

STATE OF Colorado ..
COUNTY OF Delta

Fred Morgan, being first duly sworn on his oath says; that he is a citizen of the United States, and that he is of lawful age, that he is the locator of the ETAK 48 Mining Claim, as Agent for Gold Fields Mining Company, that said location is made in good faith, that his "Certificate of Location" is made in good faith, and in compliance with the laws of the United States and the State of Nevada; and that the matters and things stated in the foregoing "Certificate of Location" are true of his own knowledge.

Fred Morgan
Fred Morgan, Agent

Subscribed and sworn to before me this 5 day of June, 1992.

Judith Ann Schaaf
NOTARY PUBLIC
699 1250 Road
Delta, Colorado 81416

My commission expires:
August 24, 1995

BOOK 236 PAGE 542
OFFICIAL RECORDS
RECORDED AT THE REQUEST OF
Gold Fields
'92 JUL 20 P2:59

EUREKA COUNTY, NEVADA
M.M. REBALEATI, RECORDER
FILE NO. 141648 FEE \$ 7.25

BOOK 236 PAGE 543

RECORDING REQUESTED BY
and RETURN TO:
Gold Fields Mining Company
Attention: Land Department
1687 Cole Boulevard
Golden, Colorado 80401-3301

141610
CERTIFICATE OF LOCATION
NEVADA

KNOW ALL MEN BY THESE PRESENTS, THAT GOLD FIELDS MINING COMPANY, whose current mailing address is 1687 Cole Boulevard, Golden, Colorado 80401-3301, by its Agent, the undersigned, hereby locates the ETAK 49 Lode Mining Claim on the 14 day of May, 19 92, situated in the Unknown Mining District, Eureka County, Nevada, and by this Certificate, and by right of discovery and location, claim 1500 feet, linear and horizontal measurement, along the vein thereof, said vein running 25 feet in a West direction from the point of discovery and 1475 feet in a East direction from the point of discovery, together with 300 feet on either side of the middle of said vein at the surface. The discovery monument on which Notice of Location is posted is located at said point of discovery.

The general course of this lode or vein is East and West.

The Claim is located in the SW $\frac{1}{4}$ of Section 21, and SE $\frac{1}{4}$ of Section 20, Township 35 North, Range 48 East, Mount Diablo Meridian, Eureka County, State of Nevada, and more particularly described by metes and bounds as follows:

Beginning at Corner No. 1 which is the Northeast corner of this mining claim, thence South a distance of 600 feet to Corner No. 2 which is the Southeast corner of this mining claim; thence West a distance of 750 feet to the South Side Center; thence West a distance of 750 feet to Corner No. 3 which is the Southwest corner of this mining claim; thence North a distance of 600 feet to the Corner No. 4 which is the Northwest corner of this mining claim; thence East a distance of 750 feet to the North Side Center; thence East a distance of 750 feet to Corner No. 1, the point of beginning.

BOOK 236 PAGE 544

Claim boundaries are monumented by 4" X 4" X 4' wood posts set one foot in the ground, one at each corner of the claim and one at the center of each side line. Each corner contains markings sufficient to appropriately designate it as a corner of said claim.

Beginning at Corner No. 1 which is the Northeast Corner of this claim, thence a distance of 1750 feet South and 3000 feet West to the following natural object or permanent monument, to wit: the South 1/4 corner, Section 20, Township 35 North, Range 48 East, Mount Diablo Meridian, State of Nevada.

Location work consisted of making the maps as provided in NRS 517.040, as amended 1985.

Located by Fred Morgan

AS AGENT FOR: GOLD FIELDS MINING COMPANY
1687 Cole Boulevard
Golden, Colorado 80401-3301

STATE OF Colorado ..
COUNTY OF Delta

Fred Morgan, being first duly sworn on his oath says; that he is a citizen of the United States, and that he is of lawful age, that he is the locator of the ETAK 49 Mining Claim, as Agent for Gold Fields Mining Company, that said location is made in good faith, that his "Certificate of Location" is made in good faith, and in compliance with the laws of the United States and the State of Nevada; and that the matters and things stated in the foregoing "Certificate of Location" are true of his own knowledge.

Fred Morgan
Fred Morgan, Agent

Subscribed and sworn to before me this 5 day of June, 1992.

Judith Ann Schaaf
NOTARY PUBLIC
699 1250 Road
Delta, Colorado 81416
SEAL
My commission expires:
August 24, 1993

BOOK 236 PAGE 544
OFFICIAL RECORDS
RECORDED AT THE REQUEST OF
Gold Fields
92 JUL 20 P259

EUREKA COUNTY, NEVADA
M.N. REBALEATI, RECORDER
FILE NO. 141649 FEE \$ 7.25

BOOK 236 PAGE 545

RECORDING REQUESTED BY
and RETURN TO:
Gold Fields Mining Company
Attention: Land Department
1687 Cole Boulevard
Golden, Colorado 80401-3301

141650
CERTIFICATE OF LOCATION
NEVADA

KNOW ALL MEN BY THESE PRESENTS, THAT GOLD FIELDS MINING COMPANY, whose current mailing address is 1687 Cole Boulevard, Golden, Colorado 80401-3301, by its Agent, the undersigned, hereby locates the ETAK 50 Lode Mining Claim on the 14 day of May, 19 92, situated in the Unknown Mining District, Eureka County, Nevada, and by this Certificate, and by right of discovery and location, claim 1500 feet, linear and horizontal measurement, along the vein thereof, said vein running 25 feet in a East direction from the point of discovery and 1475 feet in a West direction from the point of discovery, together with 300 feet on either side of the middle of said vein at the surface. The discovery monument on which Notice of Location is posted is located at said point of discovery.

The general course of this lode or vein is East and West.

The Claim is located in the SE $\frac{1}{4}$ of Section 20,
Township 35 North, Range 48 East, Mount Diablo Meridian,
Eureka County, State of Nevada, and more particularly
described by metes and bounds as follows:

Beginning at Corner No. 1 which is the Northeast corner of this mining claim, thence South a distance of 600 feet to Corner No. 2 which is the Southeast corner of this mining claim; thence West a distance of 750 feet to the South Side Center; thence West a distance of 750 feet to Corner No. 3 which is the Southwest corner of this mining claim; thence North a distance of 600 feet to the Corner No. 4 which is the Northwest corner of this mining claim; thence East a distance of 750 feet to the North Side Center; thence East a distance of 750 feet to Corner No. 1, the point of beginning.

BOOK 236 PAGE 546

Claim boundaries are monumented by 4" X 4" X 4' wood posts set one foot in the ground, one at each corner of the claim and one at the center of each side line. Each corner contains markings sufficient to appropriately designate it as a corner of said claim.

Beginning at Corner No. 1 which is the Northeast Corner of this claim, thence a distance of 1750 feet South and 1500 feet West to the following natural object or permanent monument, to wit: the South 1/4 corner, Section 20, Township 35 North, Range 48 East, Mount Diablo Meridian, State of Nevada.

Location work consisted of making the maps as provided in NRS 517.040, as amended 1985.

Located by Fred Morgan
AS AGENT FOR: GOLD FIELDS MINING COMPANY
1687 Cole Boulevard
Golden, Colorado 80401-3301

STATE OF Colorado ..
COUNTY OF Delta

Fred Morgan, being first duly sworn on his oath says; that he is a citizen of the United States, and that he is of lawful age, that he is the locator of the ETAK 50 Mining Claim, as Agent for Gold Fields Mining Company, that said location is made in good faith, that his "Certificate of Location" is made in good faith, and in compliance with the laws of the United States and the State of Nevada; and that the matters and things stated in the foregoing "Certificate of Location" are true of his own knowledge.

Fred Morgan
Fred Morgan, Agent

Subscribed and sworn to before me this 5 day of June, 1992.

Judith Ann Schaap
NOTARY PUBLIC
699 1250 Road
Delta, Colorado 81416

My commission expires:
August 24, 1995

affixed

BOOK 236 PAGE 546
OFFICIAL RECORDS
RECORDED AT THE REQUEST OF
Gold Fields
92 JUL 20 P259

EUREKA COUNTY, NEVADA
M.N. REBALEATI, RECORDER
FILE NO. FEES \$7.25

141650

BOOK 236 PAGE 547

RECORDING REQUESTED BY
and RETURN TO:
Gold Fields Mining Company
Attention: Land Department
1687 Cole Boulevard
Golden, Colorado 80401-3301

141651

CERTIFICATE OF LOCATION
NEVADA

KNOW ALL MEN BY THESE PRESENTS, THAT GOLD FIELDS MINING COMPANY, whose current mailing address is 1687 Cole Boulevard, Golden, Colorado 80401-3301, by its Agent, the undersigned, hereby locates the ETAK 51 Lode Mining Claim on the 14 day of May, 19 92, situated in the Unknown Mining District, Eureka County, Nevada, and by this Certificate, and by right of discovery and location, claim 1500 feet, linear and horizontal measurement, along the vein thereof, said vein running 25 feet in a West direction from the point of discovery and 1475 feet in a East direction from the point of discovery, together with 300 feet on either side of the middle of said vein at the surface. The discovery monument on which Notice of Location is posted is located at said point of discovery.

The general course of this lode or vein is East and West.

The Claim is located in the SW $\frac{1}{4}$ of Section 21 and SE $\frac{1}{4}$ of Section 20, Township 35 North, Range 48 East, Mount Diablo Meridian, Eureka County, State of Nevada, and more particularly described by metes and bounds as follows:

Beginning at Corner No. 1 which is the Northeast corner of this mining claim, thence South a distance of 600 feet to Corner No. 2 which is the Southeast corner of this mining claim; thence West a distance of 750 feet to the South Side Center; thence West a distance of 750 feet to Corner No. 3 which is the Southwest corner of this mining claim; thence North a distance of 600 feet to the Corner No. 4 which is the Northwest corner of this mining claim; thence East a distance of 750 feet to the North Side Center; thence East a distance of 750 feet to Corner No. 1, the point of beginning.

BOOK 236 PAGE 548

Claim boundaries are monumented by 4" X 4" X 4' wood posts set one foot in the ground, one at each corner of the claim and one at the center of each side line. Each corner contains markings sufficient to appropriately designate it as a corner of said claim.

Beginning at Corner No. 1 which is the Northeast Corner of this claim, thence a distance of 1150 feet South and 3000 feet West to the following natural object or permanent monument, to wit: the South 1/4 corner, Section 20, Township 35 North, Range 48 East, Mount Diablo Meridian, State of Nevada.

Location work consisted of making the maps as provided in NRS 517.040, as amended 1985.

Located by Fred Morgan

AS AGENT FOR: GOLD FIELDS MINING COMPANY
1687 Cole Boulevard
Golden, Colorado 80401-3301

STATE OF Colorado ..
COUNTY OF Delta

Fred Morgan, being first duly sworn on his oath says; that he is a citizen of the United States, and that he is of lawful age, that he is the locator of the ETAK 51 Mining Claim, as Agent for Gold Fields Mining Company, that said location is made in good faith, that his "Certificate of Location" is made in good faith, and in compliance with the laws of the United States and the State of Nevada; and that the matters and things stated in the foregoing "Certificate of Location" are true of his own knowledge.

Fred Morgan
Fred Morgan, Agent

Subscribed and sworn to before me this 5 day of June, 1992.

Judith Ann Schaaf
NOTARY PUBLIC
699 1250 Road
Delta, Colorado 81416

My commission expires:
August 24, 1995

Affixed

BOOK 236 PAGE 548
OFFICIAL RECORDS
RECORDED AT THE REQUEST OF
Gold Fields
92 JUL 20 P2 59

EUREKA COUNTY, NEVADA
M.N. REBALEATI, RECORDER
FILE NO. FEE \$ 7.25

141651

BOOK 236 PAGE 549

RECORDING REQUESTED BY
and RETURN TO:
Gold Fields Mining Company
Attention: Land Department
1687 Cole Boulevard
Golden, Colorado 80401-3301

141652

CERTIFICATE OF LOCATION
NEVADA

KNOW ALL MEN BY THESE PRESENTS, THAT GOLD FIELDS MINING COMPANY, whose current mailing address is 1687 Cole Boulevard, Golden, Colorado 80401-3301, by its Agent, the undersigned, hereby locates the ETAK 52 Lode Mining Claim on the 14 day of May, 19 92, situated in the Unknown Mining District, Eureka County, Nevada, and by this Certificate, and by right of discovery and location, claim 1500 feet, linear and horizontal measurement, along the vein thereof, said vein running 25 feet in a East direction from the point of discovery and 1475 feet in a West direction from the point of discovery, together with 300 feet on either side of the middle of said vein at the surface. The discovery monument on which Notice of Location is posted is located at said point of discovery.

The general course of this lode or vein is East and West.

The Claim is located in the SE $\frac{1}{4}$ of Section 20,

Township 35 North, Range 48 East, Mount Diablo Meridian, Eureka County, State of Nevada, and more particularly described by metes and bounds as follows:

Beginning at Corner No. 1 which is the Northeast corner of this mining claim, thence South a distance of 600 feet to Corner No. 2 which is the southeast corner of this mining claim; thence West a distance of 750 feet to the South Side Center; thence West a distance of 750 feet to Corner No. 3 which is the Southwest corner of this mining claim; thence North a distance of 600 feet to the Corner No. 4 which is the Northwest corner of this mining claim; thence East a distance of 750 feet to the North Side Center; thence East a distance of 750 feet to Corner No. 1, the point of beginning.

BOOK 236 PAGE 550

Claim boundaries are monumented by 4" X 4" X 4' wood posts set one foot in the ground, one at each corner of the claim and one at the center of each side line. Each corner contains markings sufficient to appropriately designate it as a corner of said claim.

Beginning at Corner No. 1 which is the Northeast Corner of this claim, thence a distance of 1150 feet South and 1500 feet West to the following natural object or permanent monument, to wit: the South 1/4 corner, Section 20, Township 35 North, Range 48 East, Mount Diablo Meridian, State of Nevada.

Location work consisted of making the maps as provided in NRS 517.040, as amended 1985.

Located by Fred Morgan

AS AGENT FOR: GOLD FIELDS MINING COMPANY
1687 Cole Boulevard
Golden, Colorado 80401-3301

STATE OF Colorado ..
COUNTY OF Delta

Fred Morgan, being first duly sworn on his oath says; that he is a citizen of the United States, and that he is of lawful age, that he is the locator of the ETAK 52 Mining Claim, as Agent for Gold Fields Mining Company, that said location is made in good faith, that his "Certificate of Location" is made in good faith, and in compliance with the laws of the United States and the State of Nevada; and that the matters and things stated in the foregoing "Certificate of Location" are true of his own knowledge.

Fred Morgan
Fred Morgan Agent

Subscribed and sworn to before me this 5 day of June, 1992.

Judith Ann Schaaf
NOTARY PUBLIC
699 1250 Road
Delta, Colorado 81416

My commission expires:
August 24 1995

Affixed

BOOK 236 PAGE 550
OFFICIAL RECORDS
RECORDED AT THE REQUEST OF
Gold Fields
'92 JUL 20 P2 59

EUREKA COUNTY, NEVADA
M.N. REBALEATI, RECORDER
FILE NO. FEE \$ 7.25

141652

BOOK 236 PAGE 551

RECORDING REQUESTED BY
and RETURN TO:
Gold Fields Mining Company
Attention: Land Department
1687 Cole Boulevard
Golden, Colorado 80401-3301

141653

CERTIFICATE OF LOCATION
NEVADA

KNOW ALL MEN BY THESE PRESENTS, THAT GOLD FIELDS MINING COMPANY, whose current mailing address is 1687 Cole Boulevard, Golden, Colorado 80401-3301, by its Agent, the undersigned, hereby locates the ETAK 53 Lode Mining Claim on the 14 day of May, 19 92, situated in the Unknown Mining District, Eureka County, Nevada, and by this Certificate, and by right of discovery and location, claim 1500 feet, linear and horizontal measurement, along the vein thereof, said vein running 25 feet in a West direction from the point of discovery and 1475 feet in a East direction from the point of discovery, together with 300 feet on either side of the middle of said vein at the surface. The discovery monument on which Notice of Location is posted is located at said point of discovery.

The general course of this lode or vein is East and West.

The Claim is located in the SW $\frac{1}{4}$ of Section 21, NW $\frac{1}{4}$ of Section 28, NE $\frac{1}{4}$ of Section 29 and SE $\frac{1}{4}$ of Section 20, Township 35 North, Range 48 East, Mount Diablo Meridian, Eureka County, State of Nevada, and more particularly described by metes and bounds as follows:

Beginning at Corner No. 1 which is the Northeast corner of this mining claim, thence South a distance of 600 feet to Corner No. 2 which is the Southeast corner of this mining claim; thence West a distance of 750 feet to the South Side Center; thence West a distance of 750 feet to Corner No. 3 which is the Southwest corner of this mining claim; thence North a distance of 600 feet to the Corner No. 4 which is the Northwest corner of this mining claim; thence East a distance of 750 feet to the North Side Center; thence East a distance of 750 feet to Corner No. 1, the point of beginning.

BOOK 236 PAGE 552

Claim boundaries are monumented by 4" X 4" X 4' wood posts set one foot in the ground, one at each corner of the claim and one at the center of each side line. Each corner contains markings sufficient to appropriately designate it as a corner of said claim.

Beginning at Corner No. 1 which is the Northeast Corner of this claim, thence a distance of 550 feet South and 3000 feet West to the following natural object or permanent monument, to wit: the South 1/4 corner, Section 20, Township 35 North, Range 48 East, Mount Diablo Meridian, State of Nevada.

Location work consisted of making the maps as provided in NRS 517.040, as amended 1985.

Located by Fred Morgan

AS AGENT FOR: GOLD FIELDS MINING COMPANY
1687 Cole Boulevard
Golden, Colorado 80401-3301

STATE OF Colorado ..
COUNTY OF Delta

Fred Morgan, being first duly sworn on his oath says; that he is a citizen of the United States, and that he is of lawful age, that he is the locator of the ETAK 53 Mining Claim, as Agent for Gold Fields Mining Company, that said location is made in good faith, that his "Certificate of Location" is made in good faith, and in compliance with the laws of the United States and the State of Nevada; and that the matters and things stated in the foregoing "Certificate of Location" are true of his own knowledge.

Fred Morgan
Fred Morgan Agent

Subscribed and sworn to before me this 5 day of June, 1992.

Judith Ann Schaaf
NOTARY PUBLIC
699 1250 Road
Delta, Colorado 81416

My commission expires:
August 24, 1995

SEAL
Affixed

BOOK 236 PAGE 552
OFFICIAL RECORDS
RECORDED AT THE REQUEST OF
Gold Fields
92 JUL 20 P259

EUREKA COUNTY, NEVADA
M.N. REBALEATI, RECORDER
FILE NO. FEES \$7.25

141653

BOOK 236 PAGE 553

RECORDING REQUESTED BY
and RETURN TO:
Gold Fields Mining Company
Attention: Land Department
1687 Cole Boulevard
Golden, Colorado 80401-3301

141654

CERTIFICATE OF LOCATION
NEVADA

KNOW ALL MEN BY THESE PRESENTS, THAT GOLD FIELDS MINING COMPANY, whose current mailing address is 1687 Cole Boulevard, Golden, Colorado 80401-3301, by its Agent, the undersigned, hereby locates the ETAK 54 Lode Mining Claim on the 14 day of May, 19 92, situated in the Unknown Mining District, Eureka County, Nevada, and by this Certificate, and by right of discovery and location, claim 1500 feet, linear and horizontal measurement, along the vein thereof, said vein running 25 feet in a East direction from the point of discovery and 1475 feet in a West direction from the point of discovery, together with 300 feet on either side of the middle of said vein at the surface. The discovery monument on which Notice of Location is posted is located at said point of discovery.

The general course of this lode or vein is East and West.

The Claim is located in the SE $\frac{1}{4}$ of Section 20 and NE $\frac{1}{4}$ of Section 29, Township 35 North, Range 48 East, Mount Diablo Meridian, Eureka County, State of Nevada, and more particularly described by metes and bounds as follows:

Beginning at Corner No. 1 which is the Northeast corner of this mining claim, thence South a distance of 600 feet to Corner No. 2 which is the Southeast corner of this mining claim; thence West a distance of 750 feet to the South Side Center; thence West a distance of 750 feet to Corner No. 3 which is the Southwest corner of this mining claim; thence North a distance of 600 feet to the Corner No. 4 which is the Northwest corner of this mining claim; thence East a distance of 750 feet to the North Side Center; thence East a distance of 750 feet to Corner No. 1, the point of beginning.

BOOK 236 PAGE 554

Claim boundaries are monumented by 4" X 4" X 4' wood posts set one foot in the ground, one at each corner of the claim and one at the center of each side line. Each corner contains markings sufficient to appropriately designate it as a corner of said claim.

Beginning at Corner No. 1 which is the Northeast Corner of this claim, thence a distance of 550 feet South and 1500 feet West to the following natural object or permanent monument, to wit: the South 1/4 corner, Section 20, Township 35 North, Range 48 East, Mount Diablo Meridian, State of Nevada.

Location work consisted of making the maps as provided in NRS 517.040, as amended 1985.

Located by Fred Morgan

AS AGENT FOR: GOLD FIELDS MINING COMPANY
1687 Cole Boulevard
Golden, Colorado 80401-3301

STATE OF Colorado ..
COUNTY OF Delta

Fred Morgan, being first duly sworn on his oath says; that he is a citizen of the United States, and that he is of lawful age, that he is the locator of the ETAK 54 Mining Claim, as Agent for Gold Fields Mining Company, that said location is made in good faith, that his "Certificate of Location" is made in good faith, and in compliance with the laws of the United States and the State of Nevada; and that the matters and things stated in the foregoing "Certificate of Location" are true of his own knowledge.

Fred Morgan
Fred Morgan, Agent

Subscribed and sworn to before me this 5 day of June, 1992.

Judith Ann Schaaf
NOTARY PUBLIC
699 1250 Road
Delta, Colorado 81416

My commission expires:
August 24, 1995

SEAL
Affixed

BOOK 236 PAGE 554
OFFICIAL RECORDS
RECORDED AT THE REQUEST OF
Gold Fields
'92 JUL 20 P259

EUREKA COUNTY, NEVADA
M.N. REBALEATI, RECORDER
FILE NO. FEE \$7.25

141654

BOOK 236 PAGE 555

RECORDING REQUESTED BY
and RETURN TO:
Gold Fields Mining Company
Attention: Land Department
1687 Cole Boulevard
Golden, Colorado 80401-3301

141655

CERTIFICATE OF LOCATION
NEVADA

KNOW ALL MEN BY THESE PRESENTS, THAT GOLD FIELDS MINING COMPANY, whose current mailing address is 1687 Cole Boulevard, Golden, Colorado 80401-3301, by its Agent, the undersigned, hereby locates the ETAK 55 Lode Mining Claim on the 14 day of May, 1992, situated in the Unknown Mining District, Eureka and Lander County, Nevada, and by this Certificate, and by right of discovery and location, claim 1500 feet, linear and horizontal measurement, along the vein thereof, said vein running 25 feet in a West direction from the point of discovery and 1475 feet in a East direction from the point of discovery, together with 300 feet on either side of the middle of said vein at the surface. The discovery monument on which Notice of Location is posted is located at said point of discovery.

The general course of this lode or vein is East and West.

The Claim is located in the SW $\frac{1}{4}$ of Section 17, and NW $\frac{1}{4}$ of Section 20, Township 35 North, Range 48 East, Mount Diablo Meridian, Eureka & Lander County, State of Nevada, and more particularly described by metes and bounds as follows:

Beginning at Corner No. 1 which is the Northeast corner of this mining claim, thence South a distance of 600 feet to Corner No. 2 which is the Southeast corner of this mining claim; thence West a distance of 750 feet to the South Side Center; thence West a distance of 750 feet to Corner No. 3 which is the Southwest corner of this mining claim; thence North a distance of 600 feet to the Corner No. 4 which is the Northwest corner of this mining claim; thence East a distance of 750 feet to the North Side Center; thence East a distance of 750 feet to Corner No. 1, the point of beginning.

BOOK 236 PAGE 556

Claim boundaries are monumented by 4" X 4" X 4' wood posts set one foot in the ground, one at each corner of the claim and one at the center of each side line. Each corner contains markings sufficient to appropriately designate it as a corner of said claim.

Beginning at Corner No. 1 which is the Northeast Corner of this claim, thence a distance of 5350 feet South and 0 feet East to the following natural object or permanent monument, to wit: the South 1/4 corner, Section 20, Township 35 North, Range 48 East, Mount Diablo Meridian, State of Nevada.

Location work consisted of making the maps as provided in NRS 517.040, as amended 1985.

Located by Fred Morgan
AS AGENT FOR: GOLD FIELDS MINING COMPANY
1687 Cole Boulevard
Golden, Colorado 80401-3301

STATE OF Colorado ..
COUNTY OF Delta

Fred Morgan, being first duly sworn on his oath says; that he is a citizen of the United States, and that he is of lawful age, that he is the locator of the ETAK 55 Mining Claim, as Agent for Gold Fields Mining Company, that said location is made in good faith, that his "Certificate of Location" is made in good faith, and in compliance with the laws of the United States and the State of Nevada; and that the matters and things stated in the foregoing "Certificate of Location" are true of his own knowledge.

Fred Morgan
Fred Morgan, Agent

Subscribed and sworn to before me this 5 day of June, 1992.

Jurita Ann Schaaf
NOTARY PUBLIC
699 1250 Road
Delta, Colorado 81416

My commission expires:
August 24, 1995

SEAL
Affixed

BOOK 236 PAGE 556
OFFICIAL RECORDS
RECORDED AT THE REQUEST OF
Gold Fields
92 JUL 20 P259

EUREKA COUNTY, NEVADA
M.N. REBALEATI, RECORDER
FILE NO. 141655 FEE \$ 7.25

BOOK 236 PAGE 557

RECORDING REQUESTED BY
and RETURN TO:
Gold Fields Mining Company
Attention: Land Department
1687 Cole Boulevard
Golden, Colorado 80401-3301

141656

CERTIFICATE OF LOCATION
NEVADA

KNOW ALL MEN BY THESE PRESENTS, THAT GOLD FIELDS MINING COMPANY, whose current mailing address is 1687 Cole Boulevard, Golden, Colorado 80401-3301, by its Agent, the undersigned, hereby locates the ETAK 57 Lode Mining Claim on the 14 day of May, 19 92, situated in the Unknown Mining District, Eureka and Lander County, Nevada, and by this Certificate, and by right of discovery and location, claim 1500 feet, linear and horizontal measurement, along the vein thereof, said vein running 25 feet in a West direction from the point of discovery and 1475 feet in a East direction from the point of discovery, together with 300 feet on either side of the middle of said vein at the surface. The discovery monument on which Notice of Location is posted is located at said point of discovery.

The general course of this lode or vein is East and West.

The Claim is located in the NW $\frac{1}{4}$ of Section 20,

Township 35 North, Range 48 East, Mount Diablo Meridian, Eureka and Lander County, State of Nevada, and more particularly described by metes and bounds as follows:

Beginning at Corner No. 1 which is the Northeast corner of this mining claim, thence South a distance of 600 feet to Corner No. 2 which is the Southeast corner of this mining claim; thence West a distance of 750 feet to the South Side Center; thence West a distance of 750 feet to Corner No. 3 which is the Southwest corner of this mining claim; thence North a distance of 600 feet to the Corner No. 4 which is the Northwest corner of this mining claim; thence East a distance of 750 feet to the North Side Center; thence East a distance of 750 feet to Corner No. 1, the point of beginning.

BOOK 236 PAGE 558

Claim boundaries are monumented by 4" X 4" X 4' wood posts set one foot in the ground, one at each corner of the claim and one at the center of each side line. Each corner contains markings sufficient to appropriately designate it as a corner of said claim.

Beginning at Corner No. 1 which is the Northeast Corner of this claim, thence a distance of 4750 feet South and 0 feet East to the following natural object or permanent monument, to wit: the South 1/4 corner, Section 20, Township 35 North, Range 48 East, Mount Diablo Meridian, State of Nevada.

Location work consisted of making the maps as provided in NRS 517.040, as amended 1985.

Located by Fred Morgan

AS AGENT FOR: GOLD FIELDS MINING COMPANY
1687 Cole Boulevard
Golden, Colorado 80401-3301

STATE OF Colorado ..
COUNTY OF Delta

Fred Morgan, being first duly sworn on his oath says; that he is a citizen of the United States, and that he is of lawful age, that he is the locator of the ETAK 57 Mining Claim, as Agent for Gold Fields Mining Company, that said location is made in good faith, that his "Certificate of Location" is made in good faith, and in compliance with the laws of the United States and the State of Nevada; and that the matters and things stated in the foregoing "Certificate of Location" are true of his own knowledge.

Fred Morgan
Fred Morgan, Agent

Subscribed and sworn to before me this 5 day of June, 1992.

Judith Ann Schaefer
NOTARY PUBLIC
699 1250 Road
Delta, Colorado 81416

My commission expires:
August 24, 1995



BOOK 236 PAGE 558
OFFICIAL RECORDS
RECORDED AT THE REQUEST OF
Gold Fields
92 JUL 20 P259

EUREKA COUNTY, NEVADA
M.N. REBALEATI, RECORDER
FILE NO. FEE \$7.25

141656

BOOK 236 PAGE 559

RECORDING REQUESTED BY
and RETURN TO:
Gold Fields Mining Company
Attention: Land Department
1687 Cole Boulevard
Golden, Colorado 80401-3301

141657

CERTIFICATE OF LOCATION
NEVADA

KNOW ALL MEN BY THESE PRESENTS, THAT GOLD FIELDS MINING COMPANY, whose current mailing address is 1687 Cole Boulevard, Golden, Colorado 80401-3301, by its Agent, the undersigned, hereby locates the ETAK 59 Lode Mining Claim on the 14 day of May, 19 92, situated in the Unknown Mining District, Eureka and Lander County, Nevada, and by this Certificate, and by right of discovery and location, claim 1500 feet, linear and horizontal measurement, along the vein thereof, said vein running 25 feet in a West direction from the point of discovery and 1475 feet in a East direction from the point of discovery, together with 300 feet on either side of the middle of said vein at the surface. The discovery monument on which Notice of Location is posted is located at said point of discovery.

The general course of this lode or vein is East and West.

The Claim is located in the NW $\frac{1}{4}$ of Section 20,

Township 35 North, Range 48 East, Mount Diablo Meridian, Eureka & Lander County, State of Nevada, and more particularly described by metes and bounds as follows:

Beginning at Corner No. 1 which is the Northeast corner of this mining claim, thence South a distance of 600 feet to Corner No. 2 which is the Southeast corner of this mining claim; thence West a distance of 750 feet to the South Side Center; thence West a distance of 750 feet to Corner No. 3 which is the Southwest corner of this mining claim; thence North a distance of 600 feet to the Corner No. 4 which is the Northwest corner of this mining claim; thence East a distance of 750 feet to the North Side Center; thence East a distance of 750 feet to Corner No. 1, the point of beginning.

BOOK 236 PAGE 560

Claim boundaries are monumented by 4" X 4" X 4' wood posts set one foot in the ground, one at each corner of the claim and one at the center of each side line. Each corner contains markings sufficient to appropriately designate it as a corner of said claim.

Beginning at Corner No. 1 which is the Northeast Corner of this claim, thence a distance of 4150 feet South and 0 feet East to the following natural object or permanent monument, to wit: the South 1/4 corner, Section 20, Township 35 North, Range 48 East, Mount Diablo Meridian, State of Nevada.

Location work consisted of making the maps as provided in NRS 517.040, as amended 1985.

Located by Fred Morgan

AS AGENT FOR: GOLD FIELDS MINING COMPANY
1687 Cole Boulevard
Golden, Colorado 80401-3301

STATE OF Colorado ..
COUNTY OF Delta

Fred Morgan, being first duly sworn on his oath says; that he is a citizen of the United States, and that he is of lawful age, that he is the locator of the ETAK 59 Mining Claim, as Agent for Gold Fields Mining Company, that said location is made in good faith, that his "Certificate of Location" is made in good faith, and in compliance with the laws of the United States and the State of Nevada; and that the matters and things stated in the foregoing "Certificate of Location" are true of his own knowledge.

Fred Morgan
Fred Morgan, Agent

Subscribed and sworn to before me this 5 day of June, 1992.

Judith Ann Schaaf
NOTARY PUBLIC
699 1250 Road
Delta, Colorado 81416

My commission expires:
August 24, 1995



BOOK 236 PAGE 560
OFFICIAL RECORDS
RECORDED AT THE REQUEST OF
Gold Fields
'92 JUL 20 P3:00

EUREKA COUNTY, NEVADA
M.N. REBALEATI, RECORDER
FILE NO. 141657 FEES 7.25

BOOK 236 PAGE 561

RECORDING REQUESTED BY
and RETURN TO:
Gold Fields Mining Company
Attention: Land Department
1687 Cole Boulevard
Golden, Colorado 80401-3301

141658
CERTIFICATE OF LOCATION
NEVADA

KNOW ALL MEN BY THESE PRESENTS, THAT GOLD FIELDS MINING COMPANY, whose current mailing address is 1687 Cole Boulevard, Golden, Colorado 80401-3301, by its Agent, the undersigned, hereby locates the ETAK 61 Lode Mining Claim on the 14 day of May, 1992, situated in the Unknown Mining District, Eureka and Lander County, Nevada, and by this Certificate, and by right of discovery and location, claim 1500 feet, linear and horizontal measurement, along the vein thereof, said vein running 25 feet in a West direction from the point of discovery and 1475 feet in a East direction from the point of discovery, together with 300 feet on either side of the middle of said vein at the surface. The discovery monument on which Notice of Location is posted is located at said point of discovery.

The general course of this lode or vein is East and West.

The Claim is located in the NW $\frac{1}{4}$ of Section 20,
Township 35 North, Range 48 East, Mount Diablo Meridian,
Eureka&Lander County, State of Nevada, and more particularly
described by metes and bounds as follows:

Beginning at Corner No. 1 which is the Northeast corner of this mining claim, thence South a distance of 600 feet to Corner No. 2 which is the Southeast corner of this mining claim; thence West a distance of 750 feet to the South Side Center; thence West a distance of 750 feet to Corner No. 3 which is the Southwest corner of this mining claim; thence North a distance of 600 feet to the Corner No. 4 which is the Northwest corner of this mining claim; thence East a distance of 750 feet to the North Side Center; thence East a distance of 750 feet to Corner No. 1, the point of beginning.

BOOK 236 PAGE 562

Claim boundaries are monumented by 4" X 4" X 4' wood posts set one foot in the ground, one at each corner of the claim and one at the center of each side line. Each corner contains markings sufficient to appropriately designate it as a corner of said claim.

Beginning at Corner No. 1 which is the Northeast Corner of this claim, thence a distance of 3550 feet South and 0 feet East to the following natural object or permanent monument, to wit: the South 1/4 corner, Section 20, Township 35 North, Range 48 East, Mount Diablo Meridian, State of Nevada.

Location work consisted of making the maps as provided in NRS 517.040, as amended 1985.

Located by Fred Morgan

AS AGENT FOR: GOLD FIELDS MINING COMPANY
1687 Cole Boulevard
Golden, Colorado 80401-3301

STATE OF Colorado ..
COUNTY OF Delta

Fred Morgan, being first duly sworn on his oath says; that he is a citizen of the United States, and that he is of lawful age, that he is the locator of the ETAK 61 Mining Claim, as Agent for Gold Fields Mining Company, that said location is made in good faith, that his "Certificate of Location" is made in good faith, and in compliance with the laws of the United States and the State of Nevada; and that the matters and things stated in the foregoing "Certificate of Location" are true of his own knowledge.

Fred Morgan
Fred Morgan, Agent

Subscribed and sworn to before me this 5 day of June, 1992.

Judith Ann Schaaf
NOTARY PUBLIC
699 1250 Road
Delta, Colorado 81416

My commission expires:
August 24, 1995

Affixed

BOOK 236 PAGE 562
OFFICIAL RECORDS
RECORDED AT THE REQUEST OF
Gold Fields
92 JUL 20 P3:00

EUREKA COUNTY, NEVADA
M.N. REBALEATI, RECORDER
FILE NO. FEE \$ 7.25

141658

BOOK 236 PAGE 563

RECORDING REQUESTED BY
and RETURN TO:
Gold Fields Mining Company
Attention: Land Department
1687 Cole Boulevard
Golden, Colorado 80401-3301

141659

CERTIFICATE OF LOCATION
NEVADA

KNOW ALL MEN BY THESE PRESENTS, THAT GOLD FIELDS MINING COMPANY, whose current mailing address is 1687 Cole Boulevard, Golden, Colorado 80401-3301, by its Agent, the undersigned, hereby locates the ETAK 63 Lode Mining Claim on the 14 day of May, 1992, situated in the Unknown Mining District, Eureka and Lander County, Nevada, and by this Certificate, and by right of discovery and location, claim 1500 feet, linear and horizontal measurement, along the vein thereof, said vein running 25 feet in a West direction from the point of discovery and 1475 feet in a East direction from the point of discovery, together with 300 feet on either side of the middle of said vein at the surface. The discovery monument on which Notice of Location is posted is located at said point of discovery.

The general course of this lode or vein is East and West.

The Claim is located in the NW 1/4 and SW 1/4 of Section 20, Township 35 North, Range 48 East, Mount Diablo Meridian, Eureka and Lander County, State of Nevada, and more particularly described by metes and bounds as follows:

Beginning at Corner No. 1 which is the Northeast corner of this mining claim, thence South a distance of 600 feet to Corner No. 2 which is the Southeast corner of this mining claim; thence West a distance of 750 feet to the South Side Center; thence West a distance of 750 feet to Corner No. 3 which is the Southwest corner of this mining claim; thence North a distance of 600 feet to the Corner No. 4 which is the Northwest corner of this mining claim; thence East a distance of 750 feet to the North Side Center; thence East a distance of 750 feet to Corner No. 1, the point of beginning.

BOOK 236 PAGE 564

Claim boundaries are monumented by 4" X 4" X 4' wood posts set one foot in the ground, one at each corner of the claim and one at the center of each side line. Each corner contains markings sufficient to appropriately designate it as a corner of said claim.

Beginning at Corner No. 1 which is the Northeast Corner of this claim, thence a distance of 2950 feet South and 0 feet East to the following natural object or permanent monument, to wit: the South 1/4 corner, Section 20, Township 35 North, Range 48 East, Mount Diablo Meridian, State of Nevada.

Location work consisted of making the maps as provided in NRS 517.040, as amended 1985.

Located by Fred Morgan

AS AGENT FOR: GOLD FIELDS MINING COMPANY
1687 Cole Boulevard
Golden, Colorado 80401-3301

STATE OF Colorado ..
COUNTY OF Delta

Fred Morgan, being first duly sworn on his oath says; that he is a citizen of the United States, and that he is of lawful age, that he is the locator of the ETAK 63 Mining Claim, as Agent for Gold Fields Mining Company, that said location is made in good faith, that his "Certificate of Location" is made in good faith, and in compliance with the laws of the United States and the State of Nevada; and that the matters and things stated in the foregoing "Certificate of Location" are true of his own knowledge.

Fred Morgan
Fred Morgan, Agent

Subscribed and sworn to before me this 5 day of June, 1992.

Judith Ann Schaaf
NOTARY PUBLIC
699 1250 Road
Delta, Colorado 81416

My commission expires:
August 24, 1995

BOOK 236 PAGE 564
OFFICIAL RECORDS
RECORDED AT THE REQUEST OF
Gold Fields
92 JUL 20 P3:00

EUREKA COUNTY, NEVADA
M.N. REBALEATI, RECORDER
FILE NO. FEE \$ 7.25
141659

BOOK 236 PAGE 565

RECORDING REQUESTED BY
and RETURN TO:
Gold Fields Mining Company
Attention: Land Department
1687 Cole Boulevard
Golden, Colorado 80401-3301

141660

CERTIFICATE OF LOCATION
NEVADA

KNOW ALL MEN BY THESE PRESENTS, THAT GOLD FIELDS MINING COMPANY, whose current mailing address is 1687 Cole Boulevard, Golden, Colorado 80401-3301, by its Agent, the undersigned, hereby locates the ETAK 65 Lode Mining Claim on the 14 day of May, 19 92, situated in the Unknown Mining District, Eureka and Lander County, Nevada, and by this Certificate, and by right of discovery and location, claim 1500 feet, linear and horizontal measurement, along the vein thereof, said vein running 25 feet in a West direction from the point of discovery and 1475 feet in a East direction from the point of discovery, together with 300 feet on either side of the middle of said vein at the surface. The discovery monument on which Notice of Location is posted is located at said point of discovery.

The general course of this lode or vein is East and West.

The Claim is located in the SW $\frac{1}{4}$ of Section 20,

Township 35 North, Range 48 East, Mount Diablo Meridian, Eureka & Lander County, State of Nevada, and more particularly described by metes and bounds as follows:

Beginning at Corner No. 1 which is the Northeast corner of this mining claim, thence South a distance of 600 feet to Corner No. 2 which is the Southeast corner of this mining claim; thence West a distance of 750 feet to the South Side Center; thence West a distance of 750 feet to Corner No. 3 which is the Southwest corner of this mining claim; thence North a distance of 600 feet to the Corner No. 4 which is the Northwest corner of this mining claim; thence East a distance of 750 feet to the North Side Center; thence East a distance of 750 feet to Corner No. 1, the point of beginning.

BOOK 236 PAGE 566

Claim boundaries are monumented by 4" X 4" X 4' wood posts set one foot in the ground, one at each corner of the claim and one at the center of each side line. Each corner contains markings sufficient to appropriately designate it as a corner of said claim.

Beginning at Corner No. 1 which is the Northeast Corner of this claim, thence a distance of 2350 feet South and 0 feet East to the following natural object or permanent monument, to wit: the South 1/4 corner, Section 20, Township 35 North, Range 48 East, Mount Diablo Meridian, State of Nevada.

Location work consisted of making the maps as provided in NRS 517.040, as amended 1985.

Located by Fred Morgan

AS AGENT FOR: GOLD FIELDS MINING COMPANY
1687 Cole Boulevard
Golden, Colorado 80401-3301

STATE OF Colorado ..
COUNTY OF Delta

Fred Morgan, being first duly sworn on his oath says; that he is a citizen of the United States, and that he is of lawful age, that he is the locator of the ETAK 65 Mining Claim, as Agent for Gold Fields Mining Company, that said location is made in good faith, that his "Certificate of Location" is made in good faith, and in compliance with the laws of the United States and the State of Nevada; and that the matters and things stated in the foregoing "Certificate of Location" are true of his own knowledge.

Fred Morgan
Fred Morgan, Agent

Subscribed and sworn to before me this 5 day of June, 1992.

Judith Ann Schaaf
NOTARY PUBLIC
699 1250 Road
Delta, Colorado 81416

My commission expires:
August 24, 1995

BOOK 236 PAGE 566
OFFICIAL RECORDS
RECORDED AT THE REQUEST OF

Gold Fields
'92 JUL 20 P3:00

EUREKA COUNTY, NEVADA
M.N. REBALEATI, RECORDER
FILE NO. 141660 FEE \$ 7.25

BOOK 236 PAGE 567

RECORDING REQUESTED BY
and RETURN TO:
Gold Fields Mining Company
Attention: Land Department
1687 Cole Boulevard
Golden, Colorado 80401-3301

141661

CERTIFICATE OF LOCATION
NEVADA

KNOW ALL MEN BY THESE PRESENTS, THAT GOLD FIELDS MINING COMPANY, whose current mailing address is 1687 Cole Boulevard, Golden, Colorado 80401-3301, by its Agent, the undersigned, hereby locates the ETAK 67 Lode Mining Claim on the 14 day of May, 19 92, situated in the Unknown Mining District, Eureka and Lander County, Nevada, and by this Certificate, and by right of discovery and location, claim 1500 feet, linear and horizontal measurement, along the vein thereof, said vein running 25 feet in a West direction from the point of discovery and 1475 feet in a East direction from the point of discovery, together with 300 feet on either side of the middle of said vein at the surface. The discovery monument on which Notice of Location is posted is located at said point of discovery.

The general course of this lode or vein is East and West.

The Claim is located in the SW $\frac{1}{4}$ of Section 20,

Township 35 North, Range 48 East, Mount Diablo Meridian, Eureka&Lander County, State of Nevada, and more particularly described by metes and bounds as follows:

Beginning at Corner No. 1 which is the Northeast corner of this mining claim, thence South a distance of 600 feet to Corner No. 2 which is the Southeast corner of this mining claim; thence West a distance of 750 feet to the South Side Center; thence West a distance of 750 feet to Corner No. 3 which is the Southwest corner of this mining claim; thence North a distance of 600 feet to the Corner No. 4 which is the Northwest corner of this mining claim; thence East a distance of 750 feet to the North Side Center; thence East a distance of 750 feet to Corner No. 1, the point of beginning.

BOOK 236 PAGE 568

Claim boundaries are monumented by 4" X 4" X 4' wood posts set one foot in the ground, one at each corner of the claim and one at the center of each side line. Each corner contains markings sufficient to appropriately designate it as a corner of said claim.

Beginning at Corner No. 1 which is the Northeast Corner of this claim, thence a distance of 1750 feet South and 0 feet East to the following natural object or permanent monument, to wit: the South 1/4 corner, Section 20, Township 35 North, Range 48 East, Mount Diablo Meridian, State of Nevada.

Location work consisted of making the maps as provided in NRS 517.040, as amended 1985.

Located by Fred Morgan

AS AGENT FOR: GOLD FIELDS MINING COMPANY
1687 Cole Boulevard
Golden, Colorado 80401-3301

STATE OF Colorado ..
COUNTY OF Delta

Fred Morgan, being first duly sworn on his oath says; that he is a citizen of the United States, and that he is of lawful age, that he is the locator of the ETAK 67 Mining Claim, as Agent for Gold Fields Mining Company, that said location is made in good faith, that his "Certificate of Location" is made in good faith, and in compliance with the laws of the United States and the State of Nevada; and that the matters and things stated in the foregoing "Certificate of Location" are true of his own knowledge.

Fred Morgan
Fred Morgan, Agent

Subscribed and sworn to before me this 5 day of June, 1992.

Judith Ann Schaaf
NOTARY PUBLIC
699 1250 Road
Delta, Colorado 81416

My commission expires:
August 24, 1995

SEAL
Affixed

BOOK 236 PAGE 568
OFFICIAL RECORDS
RECORDED AT THE REQUEST OF
Gold Fields
'92 JUL 20 P3:31

EUREKA COUNTY, NEVADA
M.N. REBALEATI, RECORDER
FILE NO. FEE \$725

141661

BOOK 236 PAGE 569

RECORDING REQUESTED BY
and RETURN TO:
Gold Fields Mining Company
Attention: Land Department
1687 Cole Boulevard
Golden, Colorado 80401-3301

141662

CERTIFICATE OF LOCATION
NEVADA

KNOW ALL MEN BY THESE PRESENTS, THAT GOLD FIELDS MINING COMPANY, whose current mailing address is 1687 Cole Boulevard, Golden, Colorado 80401-3301, by its Agent, the undersigned, hereby locates the ETAK 69 Lode Mining Claim on the 14 day of May, 19 92, situated in the Unknown Mining District, Eureka and Lander County, Nevada, and by this Certificate, and by right of discovery and location, claim 1500 feet, linear and horizontal measurement, along the vein thereof, said vein running 25 feet in a West direction from the point of discovery and 1475 feet in a East direction from the point of discovery, together with 300 feet on either side of the middle of said vein at the surface. The discovery monument on which Notice of Location is posted is located at said point of discovery.

The general course of this lode or vein is East and West.

The Claim is located in the SW $\frac{1}{4}$ of Section 20,

Township 35 North, Range 48 East, Mount Diablo Meridian, Eureka & Lander County, State of Nevada, and more particularly described by metes and bounds as follows:

Beginning at Corner No. 1 which is the Northeast corner of this mining claim, thence South a distance of 600 feet to Corner No. 2 which is the Southeast corner of this mining claim; thence West a distance of 750 feet to the South Side Center; thence West a distance of 750 feet to Corner No. 3 which is the Southwest corner of this mining claim; thence North a distance of 600 feet to the Corner No. 4 which is the Northwest corner of this mining claim; thence East a distance of 750 feet to the North Side Center; thence East a distance of 750 feet to Corner No. 1, the point of beginning.

BOOK 236 PAGE 570

Claim boundaries are monumented by 4" X 4" X 4' wood posts set one foot in the ground, one at each corner of the claim and one at the center of each side line. Each corner contains markings sufficient to appropriately designate it as a corner of said claim.

Beginning at Corner No. 1 which is the Northeast Corner of this claim, thence a distance of 1150 feet South and 0 feet East to the following natural object or permanent monument, to wit: the South 1/4 corner, Section 20, Township 35 North, Range 48 East, Mount Diablo Meridian, State of Nevada.

Location work consisted of making the maps as provided in NRS 517.040, as amended 1985.

Located by Fred Morgan

AS AGENT FOR: GOLD FIELDS MINING COMPANY
1687 Cole Boulevard
Golden, Colorado 80401-3301

STATE OF Colorado ..
COUNTY OF Delta

Fred Morgan, being first duly sworn on his oath says; that he is a citizen of the United States, and that he is of lawful age, that he is the locator of the ETAK 69 Mining Claim, as Agent for Gold Fields Mining Company, that said location is made in good faith, that his "Certificate of Location" is made in good faith, and in compliance with the laws of the United States and the State of Nevada; and that the matters and things stated in the foregoing "Certificate of Location" are true of his own knowledge.

Fred Morgan
Fred Morgan, Agent

Subscribed and sworn to before me this 5 day of June, 1992.

Judith Ann Schaaf
NOTARY PUBLIC
699 1250 Road
Delta, Colorado 81416

My commission expires:
August 24, 1995



BOOK 236 PAGE 570
OFFICIAL RECORDS
RECORDED AT THE REQUEST OF
Gold Fields
'92 JUL 20 P3:32

EUREKA COUNTY, NEVADA
M.N. REBALEATI, RECORDER
FILE NO. 725

141662

BOOK 236 PAGE 571

RECORDING REQUESTED BY
and RETURN TO:
Gold Fields Mining Company
Attention: Land Department
1687 Cole Boulevard
Golden, Colorado 80401-3301

141663

CERTIFICATE OF LOCATION
NEVADA

KNOW ALL MEN BY THESE PRESENTS, THAT GOLD FIELDS MINING COMPANY, whose current mailing address is 1687 Cole Boulevard, Golden, Colorado 80401-3301, by its Agent, the undersigned, hereby locates the ETAK 71 Lode Mining Claim on the 14 day of May, 19 92, situated in the Unknown Mining District, Eureka and Lander County, Nevada, and by this Certificate, and by right of discovery and location, claim 1500 feet, linear and horizontal measurement, along the vein thereof, said vein running 25 feet in a West direction from the point of discovery and 1475 feet in a East direction from the point of discovery, together with 300 feet on either side of the middle of said vein at the surface. The discovery monument on which Notice of Location is posted is located at said point of discovery.

The general course of this lode or vein is East and West.

The Claim is located in the SW $\frac{1}{4}$ of Section 20 and NW $\frac{1}{4}$ of Section 29, Township 35 North, Range 48 East, Mount Diablo Meridian, Eureka & Lander County, State of Nevada, and more particularly described by metes and bounds as follows:

Beginning at Corner No. 1 which is the Northeast corner of this mining claim, thence South a distance of 600 feet to Corner No. 2 which is the Southeast corner of this mining claim; thence West a distance of 750 feet to the South Side Center; thence West a distance of 750 feet to Corner No. 3 which is the Southwest corner of this mining claim; thence North a distance of 600 feet to the Corner No. 4 which is the Northwest corner of this mining claim; thence East a distance of 750 feet to the North Side Center; thence East a distance of 750 feet to Corner No. 1, the point of beginning.

BOOK 236 PAGE 572

Claim boundaries are monumented by 4" X 4" X 4' wood posts set one foot in the ground, one at each corner of the claim and one at the center of each side line. Each corner contains markings sufficient to appropriately designate it as a corner of said claim.

Beginning at Corner No. 1 which is the Northeast Corner of this claim, thence a distance of 550 feet South and 0 feet East to the following natural object or permanent monument, to wit: the South 1/4 corner, Section 20, Township 35 North, Range 48 East, Mount Diablo Meridian, State of Nevada.

Location work consisted of making the maps as provided in NRS 517.040, as amended 1985.

Located by Fred Morgan

AS AGENT FOR: GOLD FIELDS MINING COMPANY
1687 Cole Boulevard
Golden, Colorado 80401-3301

STATE OF Colorado ..
COUNTY OF Delta

Fred Morgan, being first duly sworn on his oath says; that he is a citizen of the United States, and that he is of lawful age, that he is the locator of the ETAK 71 Mining Claim, as Agent for Gold Fields Mining Company, that said location is made in good faith, that his "Certificate of Location" is made in good faith, and in compliance with the laws of the United States and the State of Nevada; and that the matters and things stated in the foregoing "Certificate of Location" are true of his own knowledge.

Fred Morgan
Fred Morgan, Agent

Subscribed and sworn to before me this 5 day of June, 1992.

Judith Ann Schaaf
NOTARY PUBLIC
699 1250 Road
Delta, Colorado 81416

My commission expires:
August 24, 1995

BOOK 236 PAGE 572
OFFICIAL RECORDS
RECORDED AT THE REQUEST OF
Gold Fields
'92 JUL 20 P3:32

EUREKA COUNTY, NEVADA
M.N. REBALEATI, RECORDER
FILE NO. FEE \$ 7.25

141663

BOOK 236 PAGE 573