

141757

CERTIFICATE OF LOCATION

This is to certify that the BW 49 lode mining claim was located by:

Pathfinder Exploration Corp.  
255 Glendale Ave. Suite 26  
Sparks, Nevada 89431

on May 7, 1992, situated in the unknown Mining District, Eureka County, State of Nevada.

Said claim is located in the

NW 1/4 Sec. 20 T. 25 N., R. 50 E.  
NE 1/4 Sec. 20 T. 25 N., R. 50 E.  
SE 1/4  
SW 1/4  
Mount Diablo Meridian

To tie this claim to the Public Survey, begin at the northeast corner of Section 24, T. 25 N., R. 49 E., M.D.M., thence, 959 feet south and 8034 feet east to the northeast corner of the claim.

We claim 1500 linear feet along the course of the mineral-bearing ledge, lode or vein, extending 1490 feet from the location monument in a west direction and 10 feet in a east direction, together with 300 feet on each side of the center of the ledge for the entire length of the claim.

The exterior boundaries of this claim are clearly marked by wooden posts firmly set in the ground bearing applicable monument designation.

The claim boundary is as follows:

Beginning at the Northeast corner, #1, thence 600 feet south to the Southeast corner, #2, thence 750 feet west to the South side center, #3, thence 750 feet west to the Southwest corner, #4, thence 600 feet north to the Northwest corner, #5, thence 750 feet east to the North side center, #6, thence 750 feet east to the Northeast corner, #1, the point of beginning.

The monumentation and marking of the corners was completed by June 1, 1992.

The location work consisted of making a claim map as provided in NRS 517.040. Two copies of this claim map have been filed with the Eureka County Recorder, and the lode claim filing fee has been paid to the County Recorder.

*Pro 7 Fee*

Agent for: Pathfinder Exploration Corp.

Date 6/10/92

*Sworn & subscribed before me 6/10/92*  
**SEAL**  
Affixed  
*John Semant*  
11 21 94

BOOK 237 PAGE 120  
OFFICIAL RECORDS  
RECORDED AT THE REQUEST OF  
*Pathfinder*  
92 JUL 31 08:14

EUREKA COUNTY, NEVADA  
M.N. REBALEATI, RECORDER  
FILE NO. *6-25*  
141757

BOOK 237 PAGE 120

141758

CERTIFICATE OF LOCATION

This is to certify that the BW 50 lode mining claim was located by:

Pathfinder Exploration Corp.  
255 Glendale Ave. Suite 26  
Sparks, Nevada 89431

on May 7, 1992, situated in the unknown Mining District, Eureka County, State of Nevada.

Said claim is located in the

NW 1/4  
NE 1/4 Sec. 20 T. 25 N., R. 50 E.  
SE 1/4  
SW 1/4  
Mount Diablo Meridian

To tie this claim to the Public Survey, begin at the northeast corner of Section 24, T. 25 N., R. 49 E., M.D.M., thence, 959 feet south and 9534 feet east to the northeast corner of the claim.

We claim 1500 linear feet along the course of the mineral-bearing ledge, lode or vein, extending 1490 feet from the location monument in a east direction and 10 feet in a west direction, together with 300 feet on each side of the center of the ledge for the entire length of the claim.

The exterior boundaries of this claim are clearly marked by wooden posts firmly set in the ground bearing applicable monument designation.

The claim boundary is as follows:

Beginning at the Northeast corner, #1, thence 600 feet south to the Southeast corner, #2, thence 750 feet west to the South side center, #3, thence 750 feet west to the Southwest corner, #4, thence 600 feet north to the Northwest corner, #5, thence 750 feet east to the North side center, #6, thence 750 feet east to the Northeast corner, #1, the point of beginning.

The monumentation and marking of the corners was completed by June 1, 1992.

The location work consisted of making a claim map as provided in NRS 517.040. Two copies of this claim map have been filed with the Eureka County Recorder, and the lode claim filing fee has been paid to the County Recorder.

*ROC 3 Fee*

Agent for: Pathfinder Exploration Corp.

Date: 6/10/92

BOOK 237 PAGE 121  
OFFICIAL RECORDS  
RECORDED AT THE REQUEST OF

*Pathfinder*  
92 JUL 31 AM 11:14

EUREKA COUNTY, NEVADA  
MIN. REBAL. RECORDER  
FEE \$ 6.25

141758

SEAL  
Attixed

*signed & subscribed before*

*6/18/92*  
*[Signature]*  
Notary Public for the State of Nevada  
112194

BOOK 237 PAGE 121

141759

CERTIFICATE OF LOCATION

This is to certify that the BW 51 lode mining claim was located by:

Pathfinder Exploration Corp.  
255 Glendale Ave. Suite 26  
Sparks, Nevada 89431

on May 7, 1992, situated in the unknown Mining District, Eureka County, State of Nevada.

Said claim is located in the  
NW 1/4 Sec. 20 T. 25 N., R. 50 E.  
NE 1/4 Sec. 20 T. 25 N., R. 50 E.  
SE 1/4  
SW 1/4  
Mount Diablo Meridian

To tie this claim to the Public Survey, begin at the northeast corner of Section 24, T. 25 N., R. 49 E., M.D.M., thence, 1559 feet south and 8034 feet east to the northeast corner of the claim.

We claim 1500 linear feet along the course of the mineral-bearing ledge, lode or vein, extending 1490 feet from the location monument in a west direction and 10 feet in a east direction, together with 300 feet on each side of the center of the ledge for the entire length of the claim.

The exterior boundaries of this claim are clearly marked by wooden posts firmly set in the ground bearing applicable monument designation.

The claim boundary is as follows:  
Beginning at the Northeast corner, #1,  
thence 600 feet south to the Southeast corner, #2,  
thence 750 feet west to the South side center, #3,  
thence 750 feet west to the Southwest corner, #4,  
thence 600 feet north to the Northwest corner, #5,  
thence 750 feet east to the North side center, #6,  
thence 750 feet east to the Northeast corner, #1,  
the point of beginning.


The monumentation and marking of the corners was completed by June 1, 1992.

The location work consisted of making a claim map as provided in NRS 517.040. Two copies of this claim map have been filed with the Eureka County Recorder, and the lode claim filing fee has been paid to the County Recorder.

*For Fee*

Agent for: Pathfinder Exploration Corp.

Date 6/18/92



*Sworn & subscribed before me 6-18-92*

NOTARY PUBLIC for the State of Montana  
*[Signature]*

BOOK 237 PAGE 122  
OFFICIAL RECORDS  
RECORDED AT THE REQUEST OF  
*Pathfinder*

92 JUL 31 88:14

EUREKA COUNTY, NEVADA  
M.N. REBALEATI, RECORDER  
FILE NO. *25*

141759

BOOK 237 PAGE 122

112190

141760

CERTIFICATE OF LOCATION

This is to certify that the BW 52 lode mining claim was located by:

Pathfinder Exploration Corp.  
255 Glendale Ave. Suite 26  
Sparks, Nevada 89431

on May 7, 1992, situated in the unknown Mining District, Eureka County, State of Nevada.

Said claim is located in the

NW 1/4  
NE 1/4 Sec. 20 T. 25 N., R. 50 E.  
SE 1/4  
SW 1/4  
Mount Diablo Meridian

To tie this claim to the Public Survey, begin at the northeast corner of Section 24, T. 25 N., R. 49 E., M.D.M., thence, 1559 feet south and 9534 feet east to the northeast corner of the claim.

We claim 1500 linear feet along the course of the mineral-bearing ledge, lode or vein, extending 1490 feet from the location monument in a east direction and 10 feet in a west direction, together with 300 feet on each side of the center of the ledge for the entire length of the claim.

The exterior boundaries of this claim are clearly marked by wooden posts firmly set in the ground bearing applicable monument designation.

The claim boundary is as follows:

Beginning at the Northeast corner, #1,  
thence 600 feet south to the Southeast corner, #2,  
thence 750 feet west to the South side center, #3,  
thence 750 feet west to the Southwest corner, #4,  
thence 600 feet north to the Northwest corner, #5,  
thence 750 feet east to the North side center, #6,  
thence 750 feet east to the Northeast corner, #1,  
the point of beginning.

The monumentation and marking of the corners was completed by June 1, 1992.

The location work consisted of making a claim map as provided in NRS 517.040. Two copies of this claim map have been filed with the Eureka County Recorder, and the lode claim filing fee has been paid to the County Recorder.

BOOK 237 PAGE 123  
OFFICIAL RECORDS  
RECORDED AT THE REQUEST OF  
Pathfinder  
92 JUL 31 AM 8:14

EUREKA COUNTY, NEVADA  
M.N. REGALEATI, RECORDER  
FILE NO. 625

141760

*For 3 Fee*

Agent for: Pathfinder Exploration Corp.

Date 6/18/92

SEAL  
Affixed

*sworn subscribed before me*

*[Signature]*  
The State of Montana  
Residing at Missoula, Montana  
My Commission Expires 11/2/94

BOOK 237 PAGE 123

141761

CERTIFICATE OF LOCATION

This is to certify that the BW 53 lode mining claim was located by:

Pathfinder Exploration Corp.  
255 Glendale Ave. Suite 26  
Sparks, Nevada 89431

on May 7, 1992, situated in the unknown Mining District, Eureka County, State of Nevada.

Said claim is located in the

NW 1/4 Sec. 20 T. 25 N., R. 50 E.  
NE 1/4 Sec. 20 T. 25 N., R. 50 E.  
SE 1/4 Sec. 20 T. 25 N., R. 50 E.  
SW 1/4 Sec. 20 T. 25 N., R. 50 E.  
Mount Diablo Meridian

To tie this claim to the Public Survey, begin at the northeast corner of Section 24, T. 25 N., R. 49 E., M.D.M., thence, 2159 feet south and 8034 feet east to the northeast corner of the claim.

We claim 1500 linear feet along the course of the mineral-bearing ledge, lode or vein, extending 1490 feet from the location monument in a west direction and 10 feet in a east direction, together with 300 feet on each side of the center of the ledge for the entire length of the claim.

The exterior boundaries of this claim are clearly marked by wooden posts firmly set in the ground bearing applicable monument designation.

The claim boundary is as follows:

Beginning at the Northeast corner, #1, thence 600 feet south to the Southeast corner, #2, thence 750 feet west to the South side center, #3, thence 750 feet west to the Southwest corner, #4, thence 600 feet north to the Northwest corner, #5, thence 750 feet east to the North side center, #6, thence 750 feet east to the Northeast corner, #1, the point of beginning.

The monumentation and marking of the corners was completed by June 1, 1992.

The location work consisted of making a claim map as provided in NRS 517.040. Two copies of this claim map have been filed with the Eureka County Recorder, and the lode claim filing fee has been paid to the County Recorder.

BOOK 237 PAGE 124  
OFFICIAL RECORDS  
RECORDED AT THE REQUEST OF

Pathfinder

92 JUL 31 AM 11:14

EUREKA COUNTY, NEVADA  
M.N. REBALEATI, RECORDER  
FILE NO. 141761

141761


BOOK 237 PAGE 124

Prox 3 Fee

Agent for: Pathfinder Exploration Corp.

Date

6/18/92



sworn + subscribed before me  
6/18/92

NOTARY PUBLIC for the State of Montana  
My Commission Expires... 11-21-94

**141762**  
CERTIFICATE OF LOCATION

This is to certify that the BW 54 lode mining claim was located by:

Pathfinder Exploration Corp.  
255 Glendale Ave. Suite 26  
Sparks, Nevada 89431

on May 7, 1992, situated in the unknown Mining District, Eureka County, State of Nevada.

Said claim is located in the

NW  
NE 1/4 Sec. 20 T. 25 N., R. 50 E.  
SE 1/4 Sec. 20 T. 25 N., R. 50 E.  
SW  
Mount Diablo Meridian

To tie this claim to the Public Survey, begin at the northeast corner of Section 24, T. 25 N., R. 49 E., M.D.M., thence,  
2159 feet south  
and  
9534 feet east  
to the northeast corner of the claim.

We claim 1500 linear feet along the course of the mineral-bearing ledge, lode or vein, extending 1490 feet from the location monument in a east direction and 10 feet in a west direction, together with 300 feet on each side of the center of the ledge for the entire length of the claim.

The exterior boundaries of this claim are clearly marked by wooden posts firmly set in the ground bearing applicable monument designation.

The claim boundary is as follows:

Beginning at the Northeast corner, #1,  
thence 600 feet south to the Southeast corner, #2,  
thence 750 feet west to the South side center, #3,  
thence 750 feet west to the Southwest corner, #4,  
thence 600 feet north to the Northwest corner, #5,  
thence 750 feet east to the North side center, #6,  
thence 750 feet east to the Northeast corner, #1,  
the point of beginning.

The monumentation and marking of the corners was completed by June 1, 1992.

The location work consisted of making a claim map as provided in NRS 517.040. Two copies of this claim map have been filed with the Eureka County Recorder, and the lode claim filing fee has been paid to the County Recorder.

BOOK 237 PAGE 125  
OFFICIAL RECORDS  
RECORDED AT THE REQUEST OF  
Pathfinder  
92 JUL 31 08:14

EUREKA COUNTY, NEVADA  
M.N. REBALEATI, RECORDER  
FILE NO. 141762

141762

*PK 7 Kel*  
Agent for: Pathfinder Exploration Corp.

Date 6/18/92

Subscribed before me  
*[Signature]*  
Affixed  
NOTARY PUBLIC for the State of Montana  
Residing at Missoula, Montana  
My Commission Expires 11/2/94

141763

CERTIFICATE OF LOCATION

This is to certify that the BW 55 lode mining claim was located by:

Pathfinder Exploration Corp.  
255 Glendale Ave. Suite 26  
Sparks, Nevada 89431

on May 7, 1992, situated in the unknown Mining District, Eureka County, State of Nevada.

Said claim is located in the  
NW 1/4  
NE 1/4  
SE 1/4 Sec. 20 T. 25 N., R. 50 E.  
SW 1/4 Sec. 29 T. 25 N., R. 50 E.  
Mount Diablo Meridian

To tie this claim to the Public Survey, begin at the northeast corner of Section 24, T. 25 N., R. 49 E., M.D.M., thence,  
2759 feet south  
and  
8034 feet east  
to the northeast corner of the claim.

We claim 1500 linear feet along the course of the mineral-bearing ledge, lode or vein, extending 1490 feet from the location monument in a west direction and 10 feet in a east direction, together with 300 feet on each side of the center of the ledge for the entire length of the claim.

The exterior boundaries of this claim are clearly marked by wooden posts firmly set in the ground bearing applicable monument designation.

The claim boundary is as follows:  
Beginning at the Northeast corner, #1,  
thence 600 feet south to the Southeast corner, #2,  
thence 750 feet west to the South side center, #3,  
thence 750 feet west to the Southwest corner, #4,  
thence 600 feet north to the Northwest corner, #5,  
thence 750 feet east to the North side center, #6,  
thence 750 feet east to the Northeast corner, #1,  
the point of beginning.

The monumentation and marking of the corners was completed by June 1, 1992.

The location work consisted of making a claim map as provided in NRS 517.040. Two copies of this claim map have been filed with the Eureka County Recorder, and the lode claim filing fee has been paid to the County Recorder.

BOOK 237 PAGE 126  
OFFICIAL RECORDS  
RECORDED AT THE REQUEST OF

Pathfinder  
'92 JUL 31 AM 11:14

EUREKA COUNTY, NEVADA  
M.N. REGALEATI, RECORDER  
FILE NO. FEES \$ 25

141763

Pop 7 Fee  
Agent for: Pathfinder Exploration Corp.

Date 6/18/92  
SEAL Affixed

mon & subscribed before  
me 6/18/92

Wanda Smith 112194

BOOK 237 PAGE 126

141764

CERTIFICATE OF LOCATION

This is to certify that the BW 56 lode mining claim was located by:

Pathfinder Exploration Corp.  
255 Glendale Ave. Suite 26  
Sparks, Nevada 89431

on May 7, 1992, situated in the unknown Mining District, Eureka County, State of Nevada.

Said claim is located in the  
NW 1/4  
NE 1/4  
SE 1/4 Sec. 20 T. 25 N., R. 50 E.  
SW 1/4  
Mount Diablo Meridian

To tie this claim to the Public Survey, begin at the northeast corner of Section 24, T. 25 N., R. 49 E., M.D.M., thence, 2759 feet south and 9534 feet east to the northeast corner of the claim.

We claim 1500 linear feet along the course of the mineral-bearing ledge, lode or vein, extending 1490 feet from the location monument in a east direction and 10 feet in a west direction, together with 300 feet on each side of the center of the ledge for the entire length of the claim.

The exterior boundaries of this claim are clearly marked by wooden posts firmly set in the ground bearing applicable monument designation.

The claim boundary is as follows:  
Beginning at the Northeast corner, #1,  
thence 600 feet south to the Southeast corner, #2,  
thence 750 feet west to the South side center, #3,  
thence 750 feet west to the Southwest corner, #4,  
thence 600 feet north to the Northwest corner, #5,  
thence 750 feet east to the North side center, #6,  
thence 750 feet east to the Northeast corner, #1,  
the point of beginning.

The monumentation and marking of the corners was completed by June 1, 1992.

The location work consisted of making a claim map as provided in NRS 517.040. Two copies of this claim map have been filed with the Eureka County Recorder, and the lode claim filing fee has been paid to the County Recorder.

BOOK 237 PAGE 127  
OFFICIAL RECORDS  
RECORDED AT THE REQUEST OF  
Pathfinder  
92 JUL 31 08:14

EUREKA COUNTY, NEVADA  
M.N. REGALEATI, RECORDER  
FILE NO. 141764

141764

Agent for: Pathfinder Exploration Corp.

Date

6/18/92

SEAL  
Affixed

Subscribed by  
me 6/18/92  
[Signature]



141765

CERTIFICATE OF LOCATION

This is to certify that the BW 57 lode mining claim was located by:

Pathfinder Exploration Corp.  
255 Glendale Ave. Suite 26  
Sparks, Nevada 89431

on May 8, 1992, situated in the unknown Mining District, Eureka County, State of Nevada.

Said claim is located in the

NW 1/4  
NE 1/4  
SE 1/4 Sec. 20 T. 25 N., R. 50 E.  
SW 1/4 Sec. 20 T. 25 N., R. 50 E.  
Mount Diablo Meridian

To tie this claim to the Public Survey, begin at the northeast corner of Section 24, T. 25 N., R. 49 E., M.D.M., thence, 3359 feet south and 8034 feet east to the northeast corner of the claim.

We claim 1500 linear feet along the course of the mineral-bearing ledge, lode or vein, extending 1490 feet from the location monument in a west direction and 10 feet in a east direction, together with 300 feet on each side of the center of the ledge for the entire length of the claim.

The exterior boundaries of this claim are clearly marked by wooden posts firmly set in the ground bearing applicable monument designation.

The claim boundary is as follows:

Beginning at the Northeast corner, #1, thence 600 feet south to the Southeast corner, #2, thence 750 feet west to the South side center, #3, thence 750 feet west to the Southwest corner, #4, thence 600 feet north to the Northwest corner, #5, thence 750 feet east to the North side center, #6, thence 750 feet east to the Northeast corner, #1, the point of beginning.

The monumentation and marking of the corners was completed by June 1, 1992.

The location work consisted of making a claim map as provided in NRS 517.040. Two copies of this claim map have been filed with the Eureka County Recorder, and the lode claim filing fee has been paid to the County Recorder.

BOOK 237 PAGE 128  
OFFICIAL RECORDS  
RECORDED AT THE REQUEST OF  
Pathfinder

92 JUL 31 10:14

EUREKA COUNTY, NEVADA  
M.M. REBALEATI, RECORDER  
FILE NO. FEE \$125

141765

POY 3 Fee

Agent for: Pathfinder Exploration Corp.

Date 6/18/92



Sworn & subscribed before  
Jul 4 1892

Notary Public for the State of Montana  
Missouri  
2194

141766

CERTIFICATE OF LOCATION

This is to certify that the BW 58 lode mining claim was located by:

Pathfinder Exploration Corp.  
255 Glendale Ave. Suite 26  
Sparks, Nevada 89431

on May 8, 1992, situated in the unknown Mining District, Eureka County, State of Nevada.

Said claim is located in the  
NW 1/4  
NE 1/4  
SE 1/4 Sec. 20 T. 25 N., R. 50 E.  
SW 1/4  
Mount Diablo Meridian

To tie this claim to the Public Survey, begin at the northeast corner of Section 24, T. 25 N., R. 49 E., M.D.M., thence, 3359 feet south and 9534 feet east to the northeast corner of the claim.

We claim 1500 linear feet along the course of the mineral-bearing ledge, lode or vein, extending 1490 feet from the location monument in a east direction and 10 feet in a west direction, together with 300 feet on each side of the center of the ledge for the entire length of the claim.

The exterior boundaries of this claim are clearly marked by wooden posts firmly set in the ground bearing applicable monument designation.

The claim boundary is as follows:  
Beginning at the Northeast corner, #1,  
thence 600 feet south to the Southeast corner, #2,  
thence 750 feet west to the South side center, #3,  
thence 750 feet west to the Southwest corner, #4,  
thence 600 feet north to the Northwest corner, #5,  
thence 750 feet east to the North side center, #6,  
thence 750 feet east to the Northeast corner, #1,  
the point of beginning.

The monumentation and marking of the corners was completed by June 1, 1992.

The location work consisted of making a claim map as provided in NRS 517.040. Two copies of this claim map have been filed with the Eureka County Recorder, and the lode claim filing fee has been paid to the County Recorder.

*Doc E Fee*

Agent for: Pathfinder Exploration Corp.

Date 6/18/92



BOOK 237 PAGE 129  
OFFICIAL RECORDS  
RECORDED AT THE REQUEST OF

*Pathfinder*  
92 JUL 31 08:14

EUREKA COUNTY, NEVADA  
M.N. REBALEATI, RECORDER  
FILE NO. 141766  
FEE \$ 6.25

BOOK 237 PAGE 129

*not subscribed before me*  
*6-18-92*  
*[Signature]*  
NOTARY PUBLIC, State of Montana  
Missoula, Montana

141767

CERTIFICATE OF LOCATION

This is to certify that the BW 59 lode mining claim was located by:

Pathfinder Exploration Corp.  
255 Glendale Ave. Suite 26  
Sparks, Nevada 89431

on May 8, 1992, situated in the unknown Mining District, Eureka County, State of Nevada.

Said claim is located in the

NW 1/4  
NE 1/4  
SE 1/4 Sec. 20 T. 25 N., R. 50 E.  
SW 1/4 Sec. 20 T. 25 N., R. 50 E.  
Mount Diablo Meridian

To tie this claim to the Public Survey, begin at the northeast corner of Section 24, T. 25 N., R. 49 E., M.D.M., thence, 3959 feet south and 8034 feet east to the northeast corner of the claim.

We claim 1500 linear feet along the course of the mineral-bearing ledge, lode or vein, extending 1490 feet from the location monument in a west direction and 10 feet in a east direction, together with 300 feet on each side of the center of the ledge for the entire length of the claim.

The exterior boundaries of this claim are clearly marked by wooden posts firmly set in the ground bearing applicable monument designation.

The claim boundary is as follows:

Beginning at the Northeast corner, #1, thence 600 feet south to the Southeast corner, #2, thence 750 feet west to the South side center, #3, thence 750 feet west to the Southwest corner, #4, thence 600 feet north to the Northwest corner, #5, thence 750 feet east to the North side center, #6, thence 750 feet east to the Northeast corner, #1, the point of beginning.

The monumentation and marking of the corners was completed by June 1, 1992.

The location work consisted of making a claim map as provided in NRS 517.040. Two copies of this claim map have been filed with the Eureka County Recorder, and the lode claim filing fee has been paid to the County Recorder.

*for 3 fee*

Agent for: Pathfinder Exploration Corp.

Date 6/18/92



*Book subscribed before me plus 6/18/92*

*John P. [Signature]*  
Notary Public for the State of Montana  
112144

BOOK 237 PAGE 130  
OFFICIAL RECORDS  
RECORDED AT THE REQUEST OF

*Pathfinder*  
92 JUL 31 08:14

EUREKA COUNTY, NEVADA  
M.N. REBALEATI, RECORDER  
FILE NO. *625*

141767

BOOK 237 PAGE 130

141768

CERTIFICATE OF LOCATION

This is to certify that the BW 60 lode mining claim was located by:

Pathfinder Exploration Corp.  
255 Glendale Ave. Suite 26  
Sparks, Nevada 89431

on May 8, 1992, situated in the unknown Mining District, Eureka County, State of Nevada.

Said claim is located in the

NW 1/4  
NE 1/4  
SE 1/4 Sec. 20 T. 25 N., R. 50 E.  
SW 1/4  
Mount Diablo Meridian

To tie this claim to the Public Survey, begin at the northeast corner of Section 24, T. 25 N., R. 49 E., M.D.M., thence, 3959 feet south and 9534 feet east to the northeast corner of the claim.

We claim 1500 linear feet along the course of the mineral-bearing ledge, lode or vein, extending 1490 feet from the location monument in a east direction and 10 feet in a west direction, together with 300 feet on each side of the center of the ledge for the entire length of the claim.

The exterior boundaries of this claim are clearly marked by wooden posts firmly set in the ground bearing applicable monument designation.

The claim boundary is as follows:

Beginning at the Northeast corner, #1, thence 600 feet south to the Southeast corner, #2, thence 750 feet west to the South side center, #3, thence 750 feet west to the Southwest corner, #4, thence 600 feet north to the Northwest corner, #5, thence 750 feet east to the North side center, #6, thence 750 feet east to the Northeast corner, #1, the point of beginning.

The monumentation and marking of the corners was completed by June 1, 1992.

The location work consisted of making a claim map as provided in NRS 517.040. Two copies of this claim map have been filed with the Eureka County Recorder, and the lode claim filing fee has been paid to the County Recorder.

*Prox 2 Fred*

Agent for: Pathfinder Exploration Corp.

Date 6/18/92

*Spooks subscribed before me this 6/18/92*



*John [Signature]*  
Notary Public for the State of Montana  
112194

BOOK 237 PAGE 131  
OFFICIAL RECORDS  
RECORDED AT THE REQUEST OF

*Pathfinder*  
'92 JUL 31 AM 11:14

EUREKA COUNTY, NEVADA  
M.N. REBELEATH RECORDER  
FILE NO. 25

141768

BOOK 237 PAGE 131

141769

CERTIFICATE OF LOCATION

This is to certify that the BW 61 lode mining claim was located by:

Pathfinder Exploration Corp.  
255 Glendale Ave. Suite 26  
Sparks, Nevada 89431

on May 8, 1992, situated in the unknown Mining District, Eureka County, State of Nevada.

Said claim is located in the  
NW 1/4  
NE 1/4  
SE 1/4 Sec. 20 T. 25 N., R. 50 E.  
SW 1/4 Sec. 20 T. 25 N., R. 50 E.  
Mount Diablo Meridian

To tie this claim to the Public Survey, begin at the northeast corner of Section 24, T. 25 N., R. 49 E., M.D.M., thence, 4559 feet south and 8034 feet east to the northeast corner of the claim.

We claim 1500 linear feet along the course of the mineral-bearing ledge, lode or vein, extending 1490 feet from the location monument in a west direction and 10 feet in a east direction, together with 300 feet on each side of the center of the ledge for the entire length of the claim.

The exterior boundaries of this claim are clearly marked by wooden posts firmly set in the ground bearing applicable monument designation.

The claim boundary is as follows:  
Beginning at the Northeast corner, #1,  
thence 600 feet south to the Southeast corner, #2,  
thence 750 feet west to the South side center, #3,  
thence 750 feet west to the Southwest corner, #4,  
thence 600 feet north to the Northwest corner, #5,  
thence 750 feet east to the North side center, #6,  
thence 750 feet east to the Northeast corner, #1,  
the point of beginning.

The monumentation and marking of the corners was completed by June 1, 1992.

The location work consisted of making a claim map as provided in NRS 517.040. Two copies of this claim map have been filed with the Eureka County Recorder, and the lode claim filing fee has been paid to the County Recorder.

*Pro 3 Fee*

Agent for: Pathfinder Exploration Corp.

Date *6/18/92*

*Witness & subscribed before me*  
*6-18-92*  
*[Signature]*



BOOK 237 PAGE 132

BOOK 237 PAGE 132  
OFFICIAL RECORDS  
RECORDED AT THE REQUEST OF

*Pathfinder*  
92 JUL 31 08:14

EUREKA COUNTY, NEVADA  
M.N. REBALEATI, RECORDER  
FILE NO. *6-25*

141769

Notary Public for the State of Montana  
at Missoula, Montana  
112194

141770

CERTIFICATE OF LOCATION

This is to certify that the BW 62 lode mining claim was located by:

Pathfinder Exploration Corp.  
255 Glendale Ave. Suite 26  
Sparks, Nevada 89431

on May 8, 1992, situated in the unknown Mining District, Eureka County, State of Nevada.

Said claim is located in the  
NW 1/4  
NE 1/4  
SE 1/4 Sec. 20 T. 25 N., R. 50 E.  
SW 1/4  
Mount Diablo Meridian

To tie this claim to the Public Survey, begin at the northeast corner of Section 24, T. 25 N., R. 49 E., M.D.M., thence, 4559 feet south and 9534 feet east to the northeast corner of the claim.

We claim 1500 linear feet along the course of the mineral-bearing ledge, lode or vein, extending 1490 feet from the location monument in a east direction and 10 feet in a west direction, together with 300 feet on each side of the center of the ledge for the entire length of the claim.

The exterior boundaries of this claim are clearly marked by wooden posts firmly set in the ground bearing applicable monument designation.

The claim boundary is as follows:  
Beginning at the Northeast corner, #1,  
thence 600 feet south to the Southeast corner, #2,  
thence 750 feet west to the South side center, #3,  
thence 750 feet west to the Southwest corner, #4,  
thence 600 feet north to the Northwest corner, #5,  
thence 750 feet east to the North side center, #6,  
thence 750 feet east to the Northeast corner, #1,  
the point of beginning.

The monumentation and marking of the corners was completed by June 1, 1992.

The location work consisted of making a claim map as provided in NRS 517.040. Two copies of this claim map have been filed with the Eureka County Recorder, and the lode claim filing fee has been paid to the County Recorder.

*For 3 Fee*

Agent for: Pathfinder Exploration Corp.

Date 6/18/92

*Survey + Subscribed before me  
Plus 6/18/92*

SEAL  
Affixed

Notary Public for the State of Montana  
Missoula, Montana  
11/2/94

BOOK 237 PAGE 133  
OFFICIAL RECORDS  
RECORDED AT THE REQUEST OF  
*Pathfinder*  
92 JUL 31 AM 8:14

EUREKA COUNTY, NEVADA  
M.N. REBAL EATH RECORDER  
FILE NO. *625*  
141770

141771

CERTIFICATE OF LOCATION

This is to certify that the BW 63 lode mining claim was located by:

Pathfinder Exploration Corp.  
255 Glendale Ave. Suite 26  
Sparks, Nevada 89431

on May 8, 1992, situated in the unknown Mining District, Eureka County, State of Nevada.

Said claim is located in the

NW 1/4 Sec. 29 T. 25 N., R. 50 E.  
NE 1/4 Sec. 29 T. 25 N., R. 50 E.  
SE 1/4 Sec. 20 T. 25 N., R. 50 E.  
SW 1/4 Sec. 20 T. 25 N., R. 50 E.  
Mount Diablo Meridian

To tie this claim to the Public Survey, begin at the northeast corner of Section 24, T. 25 N., R. 49 E., M.D.M., thence, 5159 feet south and 8034 feet east to the northeast corner of the claim.

We claim 1500 linear feet along the course of the mineral-bearing ledge, lode or vein, extending 1490 feet from the location monument in a west direction and 10 feet in a east direction, together with 300 feet on each side of the center of the ledge for the entire length of the claim.

The exterior boundaries of this claim are clearly marked by wooden posts firmly set in the ground bearing applicable monument designation.

The claim boundary is as follows:  
Beginning at the Northeast corner, #1,  
thence 600 feet south to the Southeast corner, #2,  
thence 750 feet west to the South side center, #3,  
thence 750 feet west to the Southwest corner, #4,  
thence 600 feet north to the Northwest corner, #5,  
thence 750 feet east to the North side center, #6,  
thence 750 feet east to the Northeast corner, #1,  
the point of beginning.

The monumentation and marking of the corners was completed by June 1, 1992.

The location work consisted of making a claim map as provided in NRS 517.040. Two copies of this claim map have been filed with the Eureka County Recorder, and the lode claim filing fee has been paid to the County Recorder.

BOOK 237 PAGE 134  
OFFICIAL RECORDS  
RECORDED AT THE REQUEST OF

*Pathfinder*  
92 JUL 31 AM 8:14

EUREKA COUNTY, NEVADA  
M.N. REBALEATI, RECORDER  
FILE NO. 625

141771

*Log 3 Fees*

Agent for: Pathfinder Exploration Corp.

Date *6/18/92*

*sums subscribed before me*  
*the 6/18/92*

SEAL  
Affixed

*[Signature]*

My Commission Expires *12/94*

141772

CERTIFICATE OF LOCATION

This is to certify that the BW 64 lode mining claim was located by:

Pathfinder Exploration Corp.  
255 Glendale Ave. Suite 26  
Sparks, Nevada 89431

on May 8, 1992, situated in the unknown Mining District, Eureka County, State of Nevada.

Said claim is located in the

NW 1/4  
NE 1/4 Sec. 29 T. 25 N., R. 50 E.  
SE 1/4 Sec. 20 T. 25 N., R. 50 E.  
SW 1/4  
Mount Diablo Meridian

To tie this claim to the Public Survey, begin at the northeast corner of Section 24, T. 25 N., R. 49 E., M.D.M., thence, 5159 feet south and 9534 feet east to the northeast corner of the claim.

We claim 1500 linear feet along the course of the mineral-bearing ledge, lode or vein, extending 1490 feet from the location monument in a east direction and 10 feet in a west direction, together with 300 feet on each side of the center of the ledge for the entire length of the claim.

The exterior boundaries of this claim are clearly marked by wooden posts firmly set in the ground bearing applicable monument designation.

The claim boundary is as follows:

Beginning at the Northeast corner, #1, thence 600 feet south to the Southeast corner, #2, thence 750 feet west to the South side center, #3, thence 750 feet west to the Southwest corner, #4, thence 600 feet north to the Northwest corner, #5, thence 750 feet east to the North side center, #6, thence 750 feet east to the Northeast corner, #1, the point of beginning.

The monumentation and marking of the corners was completed by June 1, 1992.

The location work consisted of making a claim map as provided in NRS 517.040. Two copies of this claim map have been filed with the Eureka County Recorder, and the lode claim filing fee has been paid to the County Recorder.

*Joe Z Fee*

Agent for: Pathfinder Exploration Corp.

Date 6/18/92

*Subscribed before me*  
*30th June 1892*  
Affixed  
*[Signature]*

BOOK 237 PAGE 135  
OFFICIAL RECORDS  
RECORDED AT THE REQUEST OF  
*Pathfinder*

'92 JUL 31 AM 11:14

EUREKA COUNTY, NEVADA  
M.N. REBALEATI, RECORDER  
FILE NO. *625*

141772

BOOK 237 PAGE 135

Notary Public for the State of Nevada  
at Missoula, Montana  
My Commission Expires *11/29/94*



141773

CERTIFICATE OF LOCATION

This is to certify that the BW 65 lode mining claim was located by:

Pathfinder Exploration Corp.  
255 Glendale Ave. Suite 26  
Sparks, Nevada 89431

on May 8, 1992, situated in the unknown Mining District, Eureka County, State of Nevada.

Said claim is located in the  
NW 1/4 Sec. 29 T. 25 N., R. 50 E.  
NE 1/4 Sec. 29 T. 25 N., R. 50 E.  
SE 1/4  
SW 1/4  
Mount Diablo Meridian

To tie this claim to the Public Survey, begin at the northeast corner of Section 24, T. 25 N., R. 49 E., M.D.M., thence, 5759 feet south and 8034 feet east to the northeast corner of the claim.

We claim 1500 linear feet along the course of the mineral-bearing ledge, lode or vein, extending 1490 feet from the location monument in a west direction and 10 feet in a east direction, together with 300 feet on each side of the center of the ledge for the entire length of the claim.

The exterior boundaries of this claim are clearly marked by wooden posts firmly set in the ground bearing applicable monument designation.

The claim boundary is as follows:  
Beginning at the Northeast corner, #1,  
thence 600 feet south to the Southeast corner, #2,  
thence 750 feet west to the South side center, #3,  
thence 750 feet west to the Southwest corner, #4,  
thence 600 feet north to the Northwest corner, #5,  
thence 750 feet east to the North side center, #6,  
thence 750 feet east to the Northeast corner, #1,  
the point of beginning.

The monumentation and marking of the corners was completed by June 1, 1992.

The location work consisted of making a claim map as provided in NRS 517.040. Two copies of this claim map have been filed with the Eureka County Recorder, and the lode claim filing fee has been paid to the County Recorder.

BOOK 237 PAGE 136  
OFFICIAL RECORDS  
RECORDED AT THE REQUEST OF

*Pathfinder*  
92 JUL 31 A8:14

EUREKA COUNTY, NEVADA  
M.N. REBALEATI, RECORDER  
FILE NO. 625

141773

*Doc 3 Fee*

Agent for: Pathfinder Exploration Corp.

Date 6/18/92

SEAL  
Affixed

*Witness + subscribed before me  
JUL 18 1992*

*[Signature]*  
Notary Public for the State of Nevada  
Eureka County

BOOK 237 PAGE 136

141774

CERTIFICATE OF LOCATION

This is to certify that the BW 66 lode mining claim was located by:

Pathfinder Exploration Corp.  
255 Glendale Ave. Suite 26  
Sparks, Nevada 89431

on May 8, 1992, situated in the unknown Mining District, Eureka County, State of Nevada.

Said claim is located in the  
NW 1/4  
NE 1/4 Sec. 29 T. 25 N., R. 50 E.  
SE 1/4  
SW 1/4  
Mount Diablo Meridian

To tie this claim to the Public Survey, begin at the northeast corner of Section 24, T. 25 N., R. 49 E., M.D.M., thence, 5759 feet south and 9534 feet east to the northeast corner of the claim.

We claim 1500 linear feet along the course of the mineral-bearing ledge, lode or vein, extending 1490 feet from the location monument in a east direction and 10 feet in a west direction, together with 300 feet on each side of the center of the ledge for the entire length of the claim.

The exterior boundaries of this claim are clearly marked by wooden posts firmly set in the ground bearing applicable monument designation.

The claim boundary is as follows:  
Beginning at the Northeast corner, #1,  
thence 600 feet south to the Southeast corner, #2,  
thence 750 feet west to the South side center, #3,  
thence 750 feet west to the Southwest corner, #4,  
thence 600 feet north to the Northwest corner, #5,  
thence 750 feet east to the North side center, #6,  
thence 750 feet east to the Northeast corner, #1,  
the point of beginning.

The monumentation and marking of the corners was completed by June 1, 1992.

The location work consisted of making a claim map as provided in NRS 517.040. Two copies of this claim map have been filed with the Eureka County Recorder, and the lode claim filing fee has been paid to the County Recorder.

*Lee Z Fee*

Agent for: Pathfinder Exploration Corp.

Date *6/18/92*

*Sworn & subscribed before*  
*me 6/18/92*  
SEAL  
Affixed  
BOOK 237 PAGE 137

*[Signature]* 112194

BOOK 237 PAGE 137  
OFFICIAL RECORDS  
RECORDED AT THE REQUEST OF  
*Pathfinder*  
92 JUL 31 AM 8:14

EUREKA COUNTY, NEVADA  
M.N. REGALEATI, RECORDER  
FILE NO. 141774  
FEE \$ 6.25

141775

CERTIFICATE OF LOCATION

This is to certify that the BW 67 lode mining claim was located by:

Pathfinder Exploration Corp.  
255 Glendale Ave. Suite 26  
Sparks, Nevada 89431

on May 8, 1992, situated in the unknown Mining District, Eureka County, State of Nevada.

Said claim is located in the

NW 1/4 Sec. 29 T. 25 N., R. 50 E.  
NE 1/4 Sec. 29 T. 25 N., R. 50 E.  
SE 1/4  
SW 1/4  
Mount Diablo Meridian

To tie this claim to the Public Survey, begin at the northeast corner of Section 24, T. 25 N., R. 49 E., M.D.M., thence, 6359 feet south and 8034 feet east to the northeast corner of the claim.

We claim 1500 linear feet along the course of the mineral-bearing ledge, lode or vein, extending 1490 feet from the location monument in a west direction and 10 feet in a east direction, together with 300 feet on each side of the center of the ledge for the entire length of the claim.

The exterior boundaries of this claim are clearly marked by wooden posts firmly set in the ground bearing applicable monument designation.

The claim boundary is as follows:

Beginning at the Northeast corner, #1, thence 600 feet south to the Southeast corner, #2, thence 750 feet west to the South side center, #3, thence 750 feet west to the Southwest corner, #4, thence 600 feet north to the Northwest corner, #5, thence 750 feet east to the North side center, #6, thence 750 feet east to the Northeast corner, #1, the point of beginning.

The monumentation and marking of the corners was completed by June 1, 1992.

The location work consisted of making a claim map as provided in NRS 517.040. Two copies of this claim map have been filed with the Eureka County Recorder, and the lode claim filing fee has been paid to the County Recorder.

BOOK 237 PAGE 138  
OFFICIAL RECORDS  
RECORDED AT THE REQUEST OF  
Pathfinder

'92 JUL 31 8:14

EUREKA COUNTY, NEVADA  
M.M. REBALEATI, RECORDER  
FILE NO. 25

141775

*Over 7 Fee*

Agent for: Pathfinder Exploration Corp.

Date: 6/18/92



*known & subscribed before me 6/18/92*

*[Signature]*  
State of Montana  
112194

141776  
CERTIFICATE OF LOCATION

This is to certify that the BW 68 lode mining claim was located by:

Pathfinder Exploration Corp.  
255 Glendale Ave. Suite 26  
Sparks, Nevada 89431

on May 8, 1992, situated in the unknown Mining District, Eureka County, State of Nevada.

Said claim is located in the  
NW 1/4  
NE 1/4 Sec. 29 T. 25 N., R. 50 E.  
SE 1/4  
SW 1/4  
Mount Diablo Meridian

To tie this claim to the Public Survey, begin at the northeast corner of Section 24, T. 25 N., R. 49 E., M.D.M., thence, 6359 feet south and 9534 feet east to the northeast corner of the claim.

We claim 1500 linear feet along the course of the mineral-bearing ledge, lode or vein, extending 1490 feet from the location monument in a east direction and 10 feet in a west direction, together with 300 feet on each side of the center of the ledge for the entire length of the claim.

The exterior boundaries of this claim are clearly marked by wooden posts firmly set in the ground bearing applicable monument designation.

The claim boundary is as follows:  
Beginning at the Northeast corner, #1,  
thence 600 feet south to the Southeast corner, #2,  
thence 750 feet west to the South side center, #3,  
thence 750 feet west to the Southwest corner, #4,  
thence 600 feet north to the Northwest corner, #5,  
thence 750 feet east to the North side center, #6,  
thence 750 feet east to the Northeast corner, #1,  
the point of beginning.

The monumentation and marking of the corners was completed by June 1, 1992.

The location work consisted of making a claim map as provided in NRS 517.040. Two copies of this claim map have been filed with the Eureka County Recorder, and the lode claim filing fee has been paid to the County Recorder.

BOOK 237 PAGE 139  
OFFICIAL RECORDS  
RECORDED AT THE REQUEST OF  
Pathfinder  
92 JUL 31 08:14

EUREKA COUNTY, NEVADA  
M.M. REBALEATI, RECORDER  
FILE NO. 625

141776

*Fee 3 Fee*

Agent for: Pathfinder Exploration Corp.

Date 6/18/92

*signed & subscribed before me this 6/18/92*

SEAL  
Affixed

*John P. ...*

Notary Public for the State of Nevada  
Residing at Missouri, Nevada  
My Commission Expires 11/21/94

BOOK 237 PAGE 139

141777

CERTIFICATE OF LOCATION

This is to certify that the BW 69 lode mining claim was located by:

Pathfinder Exploration Corp.  
255 Glendale Ave. Suite 26  
Sparks, Nevada 89431

on May 8, 1992, situated in the unknown Mining District, Eureka County, State of Nevada.

Said claim is located in the  
NW 1/4 Sec. 29 T. 25 N., R. 50 E.  
NE 1/4 Sec. 29 T. 25 N., R. 50 E.  
SE 1/4  
SW 1/4  
Mount Diablo Meridian

To tie this claim to the Public Survey, begin at the northeast corner of Section 24, T. 25 N., R. 49 E., M.D.M., thence, 6959 feet south and 8034 feet east to the northeast corner of the claim.

We claim 1500 linear feet along the course of the mineral-bearing ledge, lode or vein, extending 1490 feet from the location monument in a west direction and 10 feet in a east direction, together with 300 feet on each side of the center of the ledge for the entire length of the claim.

The exterior boundaries of this claim are clearly marked by wooden posts firmly set in the ground bearing applicable monument designation.

The claim boundary is as follows:  
Beginning at the Northeast corner, #1,  
thence 600 feet south to the Southeast corner, #2,  
thence 750 feet west to the South side center, #3,  
thence 750 feet west to the Southwest corner, #4,  
thence 600 feet north to the Northwest corner, #5,  
thence 750 feet east to the North side center, #6,  
thence 750 feet east to the Northeast corner, #1,  
the point of beginning.

The monumentation and marking of the corners was completed by June 1, 1992.

The location work consisted of making a claim map as provided in NRS 517.040. Two copies of this claim map have been filed with the Eureka County Recorder, and the lode claim filing fee has been paid to the County Recorder.

BOOK 237 PAGE 140  
OFFICIAL RECORDS  
RECORDED AT THE REQUEST OF  
Pathfinder  
92 JUL 31 08:14

EUREKA COUNTY, NEVADA  
M.M. REBALEATI, RECORDER  
FILE NO. FEES 6.25

141777

*for 3 fees*  
Agent for: Pathfinder Exploration Corp.

Date 6/18/92

*Supra subscribed before me*  
*1892*  
SEAL  
Affixed

BOOK 237 PAGE 140

NOTARY PUBLIC for the State of Montana  
Residing at Missoula, Montana  
My Commission Expires 11/21/94

141778

CERTIFICATE OF LOCATION

This is to certify that the BW 70 lode mining claim was located by:

Pathfinder Exploration Corp.  
255 Glendale Ave. Suite 26  
Sparks, Nevada 89431

on May 8, 1992, situated in the unknown Mining District, Eureka County, State of Nevada.

Said claim is located in the

NW 1/4  
NE 1/4 Sec. 29 T. 25 N., R. 50 E.  
SE 1/4  
SW 1/4  
Mount Diablo Meridian

To tie this claim to the Public Survey, begin at the northeast corner of Section 24, T. 25 N., R. 49 E., M.D.M., thence, 6959 feet south and 9534 feet east to the northeast corner of the claim.

We claim 1500 linear feet along the course of the mineral-bearing ledge, lode or vein, extending 1490 feet from the location monument in a east direction and 10 feet in a west direction, together with 300 feet on each side of the center of the ledge for the entire length of the claim.

The exterior boundaries of this claim are clearly marked by wooden posts firmly set in the ground bearing applicable monument designation.

The claim boundary is as follows:

Beginning at the Northeast corner, #1, thence 600 feet south to the Southeast corner, #2, thence 750 feet west to the South side center, #3, thence 750 feet west to the Southwest corner, #4, thence 600 feet north to the Northwest corner, #5, thence 750 feet east to the North side center, #6, thence 750 feet east to the Northeast corner, #1, the point of beginning.

The monumentation and marking of the corners was completed by June 1, 1992.

The location work consisted of making a claim map as provided in NRS 517.040. Two copies of this claim map have been filed with the Eureka County Recorder, and the lode claim filing fee has been paid to the County Recorder.

*For 3 Fee*

Agent for: Pathfinder Exploration Corp.

Date 6/10/92

*sworn & subscribed before me 01892*

*[Signature]*

BOOK 237 PAGE 141  
OFFICIAL RECORDS  
RECORDED AT THE REQUEST OF  
Pathfinder

'92 JUL 31 08:14

EUREKA COUNTY, NEVADA  
M.N. REG. LEATL. RECORDER  
FILE NO. 25

141778

BOOK 237 PAGE 141

State of Montana  
County of Eureka, Montana  
Commission Expires

112194

141779

CERTIFICATE OF LOCATION

This is to certify that the BW 71 lode mining claim was located by:

Pathfinder Exploration Corp.  
255 Glendale Ave. Suite 26  
Sparks, Nevada 89431

on May 9, 1992, situated in the unknown Mining District, Eureka County, State of Nevada.

Said claim is located in the

NW 1/4 Sec. 21 T. 25 N., R. 50 E.  
NE 1/4 Sec. 20 T. 25 N., R. 50 E.  
SE 1/4  
SW 1/4  
Mount Diablo Meridian

To tie this claim to the Public Survey, begin at the northeast corner of Section 24, T. 25 N., R. 49 E., M.D.M., thence, 959 feet south and 11034 feet east to the northeast corner of the claim.

We claim 1500 linear feet along the course of the mineral-bearing ledge, lode or vein, extending 1490 feet from the location monument in a east direction and 10 feet in a west direction, together with 300 feet on each side of the center of the ledge for the entire length of the claim.

The exterior boundaries of this claim are clearly marked by wooden posts firmly set in the ground bearing applicable monument designation.

The claim boundary is as follows:  
Beginning at the Northeast corner, #1, thence 600 feet south to the Southeast corner, #2, thence 750 feet west to the South side center, #3, thence 750 feet west to the Southwest corner, #4, thence 600 feet north to the Northwest corner, #5, thence 750 feet east to the North side center, #6, thence 750 feet east to the Northeast corner, #1, the point of beginning.

The monumentation and marking of the corners was completed by June 1, 1992.

The location work consisted of making a claim map as provided in NRS 517.040. Two copies of this claim map have been filed with the Eureka County Recorder, and the lode claim filing fee has been paid to the County Recorder.

BOOK 237  
OFFICIAL RECORDS  
RECORDED AT THE REQUEST OF  
Pathfinder

92 JUL 31 08:14

EUREKA COUNTY, NEVADA  
M.N. REBALEATI, RECORDER  
FILE NO. 6

141779

BOOK 237 PAGE 142

*For 3 Fee*

Agent for: Pathfinder Exploration Corp.

Date 6/18/92

*map subscribed before me*

SEAL  
Affixed

*Handwritten signature*

Notary Public for the State of Montana  
Residing at Missoula, Montana  
My Commission Expires 11/21/94

141780

CERTIFICATE OF LOCATION

This is to certify that the BW 72 lode mining claim was located by:

Pathfinder Exploration Corp.  
255 Glendale Ave. Suite 26  
Sparks, Nevada 89431

on May 9, 1992, situated in the unknown Mining District, Eureka County, State of Nevada.

Said claim is located in the

NW 1/4 Sec. 21 T. 25 N., R. 50 E.  
NE 1/4 Sec. 20 T. 25 N., R. 50 E.  
SE 1/4  
SW 1/4  
Mount Diablo Meridian

To tie this claim to the Public Survey, begin at the northeast corner of Section 24, T. 25 N., R. 49 E., M.D.M., thence, 1559 feet south and 11034 feet east to the northeast corner of the claim.

We claim 1500 linear feet along the course of the mineral-bearing ledge, lode or vein, extending 1490 feet from the location monument in a east direction and 10 feet in a west direction, together with 300 feet on each side of the center of the ledge for the entire length of the claim.

The exterior boundaries of this claim are clearly marked by wooden posts firmly set in the ground bearing applicable monument designation.

The claim boundary is as follows:  
Beginning at the Northeast corner, #1, thence 600 feet south to the Southeast corner, #2, thence 750 feet west to the South side center, #3, thence 750 feet west to the Southwest corner, #4, thence 600 feet north to the Northwest corner, #5, thence 750 feet east to the North side center, #6, thence 750 feet east to the Northeast corner, #1, the point of beginning.

The monumentation and marking of the corners was completed by June 1, 1992.

The location work consisted of making a claim map as provided in NRS 517.040. Two copies of this claim map have been filed with the Eureka County Recorder, and the lode claim filing fee has been paid to the County Recorder.

BOOK 237 PAGE 143  
OFFICIAL RECORDS  
RECORDED AT THE REQUEST OF  
Pathfinder  
92 JUL 31 8:15

EUREKA COUNTY, NEVADA  
M.N. REBALEATI, RECORDER  
FILE NO. 625

141780

Ray E. Zell  
Agent for: Pathfinder Exploration Corp.

Date 6/18/92

sworn & subscribed before me  
this 18/92  
Affixed  
[Signature]

BOOK 237 PAGE 143

112194



141781

CERTIFICATE OF LOCATION

This is to certify that the BW 73 lode mining claim was located by:

Pathfinder Exploration Corp.  
255 Glendale Ave. Suite 26  
Sparks, Nevada 89431

on May 9, 1992, situated in the unknown Mining District, Eureka County, State of Nevada.

Said claim is located in the

NW 1/4 Sec. 21 T. 25 N., R. 50 E.  
NE 1/4 Sec. 20 T. 25 N., R. 50 E.  
SE 1/4 Sec. 20 T. 25 N., R. 50 E.  
SW 1/4 Sec. 21 T. 25 N., R. 50 E.  
Mount Diablo Meridian

To tie this claim to the Public Survey, begin at the northeast corner of Section 24, T. 25 N., R. 49 E., M.D.M., thence, 2159 feet south and 11034 feet east to the northeast corner of the claim.

We claim 1500 linear feet along the course of the mineral-bearing ledge, lode or vein, extending 1490 feet from the location monument in a east direction and 10 feet in a west direction, together with 300 feet on each side of the center of the ledge for the entire length of the claim.

The exterior boundaries of this claim are clearly marked by wooden posts firmly set in the ground bearing applicable monument designation.

The claim boundary is as follows:

Beginning at the Northeast corner, #1, thence 600 feet south to the Southeast corner, #2, thence 750 feet west to the South side center, #3, thence 750 feet west to the Southwest corner, #4, thence 600 feet north to the Northwest corner, #5, thence 750 feet east to the North side center, #6, thence 750 feet east to the Northeast corner, #1, the point of beginning.

The monumentation and marking of the corners was completed by June 1, 1992.

The location work consisted of making a claim map as provided in NRS 517.040. Two copies of this claim map have been filed with the Eureka County Recorder, and the lode claim filing fee has been paid to the County Recorder.

BOOK 237 PAGE 144  
OFFICIAL RECORDS  
RECORDED AT THE REQUEST OF  
Pathfinder

92 JUL 31 A8:15

EUREKA COUNTY, NEVADA  
M.N. REBALEATI, RECORDER  
FILE NO.

141781

*For 3 Fee*

Agent for: Pathfinder Exploration Corp.

Date *6/18/92*

*Sworn & subscribed before*  
SEAL *6/18/92*  
Affixed

*[Signature]*

BY PUBLIC for the State of Nevada  
Assisting at P.O. Gould, Mountain  
City Commissioner Expires *11/21/94*

141782

CERTIFICATE OF LOCATION

This is to certify that the BW 74 lode mining claim was located by:

Pathfinder Exploration Corp.  
255 Glendale Ave. Suite 26  
Sparks, Nevada 89431

on May 9, 1992, situated in the unknown Mining District, Eureka County, State of Nevada.

Said claim is located in the

NW 1/4  
NE 1/4  
SE 1/4 Sec. 20 T. 25 N., R. 50 E.  
SW 1/4 Sec. 21 T. 25 N., R. 50 E.  
Mount Diablo Meridian

To tie this claim to the Public Survey, begin at the northeast corner of Section 24, T. 25 N., R. 49 E., M.D.M., thence, 2759 feet south and 11034 feet east to the northeast corner of the claim.

We claim 1500 linear feet along the course of the mineral-bearing ledge, lode or vein, extending 1490 feet from the location monument in a east direction and 10 feet in a west direction, together with 300 feet on each side of the center of the ledge for the entire length of the claim.

The exterior boundaries of this claim are clearly marked by wooden posts firmly set in the ground bearing applicable monument designation.

The claim boundary is as follows:

Beginning at the Northeast corner, #1, thence 600 feet south to the Southeast corner, #2, thence 750 feet west to the South side center, #3, thence 750 feet west to the Southwest corner, #4, thence 600 feet north to the Northwest corner, #5, thence 750 feet east to the North side center, #6, thence 750 feet east to the Northeast corner, #1, the point of beginning.

The monumentation and marking of the corners was completed by June 1, 1992.

The location work consisted of making a claim map as provided in NRS 517.040. Two copies of this claim map have been filed with the Eureka County Recorder, and the lode claim filing fee has been paid to the County Recorder.

*Doc E Fee*

Agent for: Pathfinder Exploration Corp.

Date 6/18/92

*Sworn & subscribed before me this 18th day of June 1992*

*John Smith*

NOTARY PUBLIC for the State of Nevada  
My Comm. Expires at Age 60  
12/94

BOOK 237 PAGE 145  
OFFICIAL RECORDS  
RECORDED AT THE REQUEST OF  
*Pathfinder*

92 JUL 31 AM 8:15

EUREKA COUNTY, NEVADA  
M.N. REBALEATI, RECORDER  
FILE NO. *625*

141782

SEAL  
Affixed

BOOK 237 PAGE 145

141783

CERTIFICATE OF LOCATION

This is to certify that the BW 75 lode mining claim was located by:

Pathfinder Exploration Corp.  
255 Glendale Ave. Suite 26  
Sparks, Nevada 89431

on May 9, 1992, situated in the unknown Mining District, Eureka County, State of Nevada.

Said claim is located in the  
NW 1/4  
NE 1/4  
SE 1/4 Sec. 20 T. 25 N., R. 50 E.  
SW 1/4 Sec. 21 T. 25 N., R. 50 E.  
Mount Diablo Meridian

To tie this claim to the Public Survey, begin at the northeast corner of Section 24, T. 25 N., R. 49 E., M.D.M., thence,  
3359 feet south  
and  
11034 feet east  
to the northeast corner of the claim.

We claim 1500 linear feet along the course of the mineral-bearing ledge, lode or vein, extending 1490 feet from the location monument in a east direction and 10 feet in a west direction, together with 300 feet on each side of the center of the ledge for the entire length of the claim.

The exterior boundaries of this claim are clearly marked by wooden posts firmly set in the ground bearing applicable monument designation.

The claim boundary is as follows:  
Beginning at the Northeast corner, #1,  
thence 600 feet south to the Southeast corner, #2,  
thence 750 feet west to the South side center, #3,  
thence 750 feet west to the Southwest corner, #4,  
thence 600 feet north to the Northwest corner, #5,  
thence 750 feet east to the North side center, #6,  
thence 750 feet east to the Northeast corner, #1,  
the point of beginning.

The monumentation and marking of the corners was completed by June 1, 1992.

The location work consisted of making a claim map as provided in NRS 517.040. Two copies of this claim map have been filed with the Eureka County Recorder, and the lode claim filing fee has been paid to the County Recorder.

BOOK 237 PAGE 146  
OFFICIAL RECORDS  
RECORDED AT THE REQUEST OF  
Pathfinder  
92 JUL 31 8:15

EUREKA COUNTY, NEVADA  
M.N. REBALEATI, RECORDER  
FILE NO. 6

141783

*Doc 3 Fee*

Agent for: Pathfinder Exploration Corp.

Date 6/18/92

*Sworn & subscribed before me this 16/18/92*

*[Signature]*  
Notary for the State of Nevada  
at Reno, Nevada. My Commission Expires 11/2/94

141784

CERTIFICATE OF LOCATION

This is to certify that the BW 76 lode mining claim was located by:

Pathfinder Exploration Corp.  
255 Glendale Ave. Suite 26  
Sparks, Nevada 89431

on May 9, 1992, situated in the unknown Mining District, Eureka County, State of Nevada.

Said claim is located in the  
NW 1/4  
NE 1/4  
SE 1/4 Sec. 20 T. 25 N., R. 50 E.  
SW 1/4 Sec. 21 T. 25 N., R. 50 E.  
Mount Diablo Meridian

To tie this claim to the Public Survey, begin at the northeast corner of Section 24, T. 25 N., R. 49 E., M.D.M., thence, 3959 feet south and 11034 feet east to the northeast corner of the claim.

We claim 1500 linear feet along the course of the mineral-bearing ledge, lode or vein, extending 1490 feet from the location monument in a east direction and 10 feet in a west direction, together with 300 feet on each side of the center of the ledge for the entire length of the claim.

The exterior boundaries of this claim are clearly marked by wooden posts firmly set in the ground bearing applicable monument designation.

The claim boundary is as follows:  
Beginning at the Northeast corner, #1,  
thence 600 feet south to the Southeast corner, #2,  
thence 750 feet west to the South side center, #3,  
thence 750 feet west to the Southwest corner, #4,  
thence 600 feet north to the Northwest corner, #5,  
thence 750 feet east to the North side center, #6,  
thence 750 feet east to the Northeast corner, #1,  
the point of beginning.

The monumentation and marking of the corners was completed by June 1, 1992.

The location work consisted of making a claim map as provided in NRS 517.040. Two copies of this claim map have been filed with the Eureka County Recorder, and the lode claim filing fee has been paid to the County Recorder.

BOOK 237 PAGE 147  
OFFICIAL RECORDS  
RECORDED AT THE REQUEST OF  
Pathfinder

'92 JUL 31 8:15

EUREKA COUNTY, NEVADA  
M.N. REBALEATI, RECORDER  
FILE NO. 141784

141784

*For Fee*

Agent for: Pathfinder Exploration Corp.

Date 6/18/92

*Sworn & subscribed before me 6/18/92*



*[Signature]*  
Notary Public for the State of Nevada  
Residing at 42180th Street, Reno, NV 89502

141785

CERTIFICATE OF LOCATION

This is to certify that the BW 77 lode mining claim was located by:

Pathfinder Exploration Corp.  
255 Glendale Ave. Suite 26  
Sparks, Nevada 89431

on May 8, 1992, situated in the unknown Mining District, Eureka County, State of Nevada.

Said claim is located in the

NW 1/4  
NE 1/4  
SE 1/4 Sec. 20 T. 25 N., R. 50 E.  
SW 1/4 Sec. 21 T. 25 N., R. 50 E.  
Mount Diablo Meridian

To tie this claim to the Public Survey, begin at the northeast corner of Section 24, T. 25 N., R. 49 E., M.D.M., thence, 4559 feet south and 11034 feet east to the northeast corner of the claim.

We claim 1500 linear feet along the course of the mineral-bearing ledge, lode or vein, extending 1490 feet from the location monument in a east direction and 10 feet in a west direction, together with 300 feet on each side of the center of the ledge for the entire length of the claim.

The exterior boundaries of this claim are clearly marked by wooden posts firmly set in the ground bearing applicable monument designation.

The claim boundary is as follows:  
Beginning at the Northeast corner, #1, thence 600 feet south to the Southeast corner, #2, thence 750 feet west to the South side center, #3, thence 750 feet west to the Southwest corner, #4, thence 600 feet north to the Northwest corner, #5, thence 750 feet east to the North side center, #6, thence 750 feet east to the Northeast corner, #1, the point of beginning.

The monumentation and marking of the corners was completed by June 1, 1992.

The location work consisted of making a claim map as provided in NRS 517.040. Two copies of this claim map have been filed with the Eureka County Recorder, and the lode claim filing fee has been paid to the County Recorder.

*For Fee*

Agent for: Pathfinder Exploration Corp.

Date 6/18/92

*sum subscribed before me this 6/18/92*

*Plum*  
Notary Public for the State of Nevada  
My Commission Expires 12/94

Affixed

BOOK 237 PAGE 148  
OFFICIAL RECORDS  
RECORDED AT THE REQUEST OF  
*Pathfinder*  
92 JUL 31 48:15

EUREKA COUNTY, NEVADA  
M.N. REBALEATI, RECORDER  
FILE NO. *141785*

BOOK 237 PAGE 148

141786

CERTIFICATE OF LOCATION

This is to certify that the BW 78 lode mining claim was located by:

Pathfinder Exploration Corp.  
255 Glendale Ave. Suite 26  
Sparks, Nevada 89431

on May 10, 1992, situated in the unknown Mining District, Eureka County, State of Nevada.

Said claim is located in the

NW 1/4 Sec. 16 T. 25 N., R. 50 E.  
NE 1/4 Sec. 16 T. 25 N., R. 50 E.  
SE 1/4 Sec. 9 T. 25 N., R. 50 E.  
SW 1/4 Sec. 9 T. 25 N., R. 50 E.  
Mount Diablo Meridian

To tie this claim to the Public Survey, begin at the northeast corner of Section 24, T. 25 N., R. 49 E., M.D.M., thence, 5837 feet north and 13419 feet east to the northeast corner of the claim.

We claim 1500 linear feet along the course of the mineral-bearing ledge, lode or vein, extending 1420 feet from the location monument in a east direction and 80 feet in a west direction, together with 300 feet on each side of the center of the ledge for the entire length of the claim.

The exterior boundaries of this claim are clearly marked by wooden posts firmly set in the ground bearing applicable monument designation.

The claim boundary is as follows:  
Beginning at the Northeast corner, #1,  
thence 600 feet south to the Southeast corner, #2,  
thence 750 feet west to the South side center, #3,  
thence 750 feet west to the Southwest corner, #4,  
thence 600 feet north to the Northwest corner, #5,  
thence 750 feet east to the North side center, #6,  
thence 750 feet east to the Northeast corner, #1,  
the point of beginning.

The monumentation and marking of the corners was completed by June 1, 1992.

The location work consisted of making a claim map as provided in NRS 517.040. Two copies of this claim map have been filed with the Eureka County Recorder, and the lode claim filing fee has been paid to the County Recorder.

*Loe E Fee*

Agent for: Pathfinder Exploration Corp.

Date *6/18/92*

*was subscribed before  
with this 6/18/92*



*[Signature]*  
Eureka County, Nevada  
11-21-94

BOOK 237 PAGE 149  
OFFICIAL RECORDS  
RECORDED AT THE REQUEST OF  
*Pathfinder*  
'92 JUL 31 8:15

EUREKA COUNTY, NEVADA  
M.N. REBAL. RECORDER  
FILE NO. *625*  
141786

141787

CERTIFICATE OF LOCATION

This is to certify that the BW 79 lode mining claim was located by:

Pathfinder Exploration Corp.  
255 Glendale Ave. Suite 26  
Sparks, Nevada 89431

on May 10, 1992, situated in the unknown Mining District, Eureka County, State of Nevada.

Said claim is located in the  
NW 1/4 Sec. 16 T. 25 N., R. 50 E.  
NE 1/4 Sec. 16 T. 25 N., R. 50 E.  
SE 1/4  
SW 1/4  
Mount Diablo Meridian

To tie this claim to the Public Survey, begin at the northeast corner of Section 24, T. 25 N., R. 49 E., M.D.M., thence, 5237 feet north and 13419 feet east to the northeast corner of the claim.

We claim 1500 linear feet along the course of the mineral-bearing ledge, lode or vein, extending 1420 feet from the location monument in a east direction and 80 feet in a west direction, together with 300 feet on each side of the center of the ledge for the entire length of the claim.

The exterior boundaries of this claim are clearly marked by wooden posts firmly set in the ground bearing applicable monument designation.

The claim boundary is as follows:  
Beginning at the Northeast corner, #1,  
thence 600 feet south to the Southeast corner, #2,  
thence 750 feet west to the South side center, #3,  
thence 750 feet west to the Southwest corner, #4,  
thence 600 feet north to the Northwest corner, #5,  
thence 750 feet east to the North side center, #6,  
thence 750 feet east to the Northeast corner, #1,  
the point of beginning.

The monumentation and marking of the corners was completed by June 1, 1992.

The location work consisted of making a claim map as provided in NRS 517.040. Two copies of this claim map have been filed with the Eureka County Recorder, and the lode claim filing fee has been paid to the County Recorder.

Doc 3 Fee  
Agent for: Pathfinder Exploration Corp.

Date 6/18/92

*sworn & subscribed before me this 6/18/92*



BOOK 237 PAGE 150

*[Signature]*  
112194

BOOK 237 PAGE 150  
OFFICIAL RECORDS  
RECORDED AT THE REQUEST OF  
*Pathfinder*  
92 JUL 31 AM 8:15  
EUREKA COUNTY, NEVADA  
M.N. REBALEATI, RECORDER  
FILE NO. *141787*

141788

CERTIFICATE OF LOCATION

This is to certify that the BW 80 lode mining claim was located by:

Pathfinder Exploration Corp.  
255 Glendale Ave. Suite 26  
Sparks, Nevada 89431

on May 10, 1992, situated in the unknown Mining District, Eureka County, State of Nevada.

Said claim is located in the

NW 1/4 Sec. 16 T. 25 N., R. 50 E.  
NE 1/4 Sec. 16 T. 25 N., R. 50 E.  
SE 1/4  
SW 1/4  
Mount Diablo Meridian

To tie this claim to the Public Survey, begin at the northeast corner of Section 24, T. 25 N., R. 49 E., M.D.M., thence, 4637 feet north and 13419 feet east to the northeast corner of the claim.

We claim 1500 linear feet along the course of the mineral-bearing ledge, lode or vein, extending 1450 feet from the location monument in a east direction and 50 feet in a west direction, together with 300 feet on each side of the center of the ledge for the entire length of the claim.

The exterior boundaries of this claim are clearly marked by wooden posts firmly set in the ground bearing applicable monument designation.

The claim boundary is as follows:

Beginning at the Northeast corner, #1, thence 600 feet south to the Southeast corner, #2, thence 750 feet west to the South side center, #3, thence 750 feet west to the Southwest corner, #4, thence 600 feet north to the Northwest corner, #5, thence 750 feet east to the North side center, #6, thence 750 feet east to the Northeast corner, #1, the point of beginning.

The monumentation and marking of the corners was completed by June 1, 1992.

The location work consisted of making a claim map as provided in NRS 517.040. Two copies of this claim map have been filed with the Eureka County Recorder, and the lode claim filing fee has been paid to the County Recorder.


*For 3 Fee*

Agent for: Pathfinder Exploration Corp.

*6/18/92*

Date

*sworn & subscribed before me 6/18/92*



*[Signature]*

BOOK 237 PAGE 151  
OFFICIAL RECORDS  
RECORDED AT THE REQUEST OF  
*Pathfinder*  
92 JUL 31 8:15

EUREKA COUNTY, NEVADA  
M.N. REBALEATI, RECORDER  
FILE NO. *25-*

141788

BOOK 237 PAGE 151

Notary Public for the State of Montana  
My Commission Expires *11/21/94*



141789

CERTIFICATE OF LOCATION

This is to certify that the BW 81 lode mining claim was located by:

Pathfinder Exploration Corp.  
255 Glendale Ave. Suite 26  
Sparks, Nevada 89431

on May 10, 1992, situated in the unknown Mining District, Eureka County, State of Nevada.

Said claim is located in the  
NW 1/4 Sec. 16 T. 25 N., R. 50 E.  
NE 1/4 Sec. 16 T. 25 N., R. 50 E.  
SE 1/4  
SW 1/4  
Mount Diablo Meridian

To tie this claim to the Public Survey, begin at the northeast corner of Section 24, T. 25 N., R. 49 E., M.D.M., thence,  
4037 feet north  
and  
13419 feet east  
to the northeast corner of the claim.

We claim 1500 linear feet along the course of the mineral-bearing ledge, lode or vein, extending 1450 feet from the location monument in a east direction and 50 feet in a west direction, together with 300 feet on each side of the center of the ledge for the entire length of the claim.

The exterior boundaries of this claim are clearly marked by wooden posts firmly set in the ground bearing applicable monument designation.

The claim boundary is as follows:  
Beginning at the Northeast corner, #1,  
thence 600 feet south to the Southeast corner, #2,  
thence 750 feet west to the South side center, #3,  
thence 750 feet west to the Southwest corner, #4,  
thence 600 feet north to the Northwest corner, #5,  
thence 750 feet east to the North side center, #6,  
thence 750 feet east to the Northeast corner, #1,  
the point of beginning.

The monumentation and marking of the corners was completed by June 1, 1992.

The location work consisted of making a claim map as provided in NRS 517.040. Two copies of this claim map have been filed with the Eureka County Recorder, and the lode claim filing fee has been paid to the County Recorder.

BOOK 237 PAGE 152  
OFFICIAL RECORDS  
RECORDED AT THE REQUEST OF  
Pathfinder  
92 JUL 31 08:15

EUREKA COUNTY, NEVADA  
M.N. REBALEATI, RECORDER  
FILE NO. 625-

141789

*for 3 fees*  
Agent for: Pathfinder Exploration Corp.

Date 6/18/92

SEAL  
Affixed

*sumo subscribed before  
me 6/18/92*

*John D. ...*  
112194

141790

CERTIFICATE OF LOCATION

This is to certify that the BW 82 lode mining claim was located by:

Pathfinder Exploration Corp.  
255 Glendale Ave. Suite 26  
Sparks, Nevada 89431

on May 10, 1992, situated in the unknown Mining District, Eureka County, State of Nevada.

Said claim is located in the

NW 1/4 Sec. 16 T. 25 N., R. 50 E.  
NE 1/4 Sec. 16 T. 25 N., R. 50 E.  
SE 1/4  
SW 1/4  
Mount Diablo Meridian

To tie this claim to the Public Survey, begin at the northeast corner of Section 24, T. 25 N., R. 49 E., M.D.M., thence, 3437 feet north and 13419 feet east to the northeast corner of the claim.

We claim 1500 linear feet along the course of the mineral-bearing ledge, lode or vein, extending 1450 feet from the location monument in a east direction and 50 feet in a west direction, together with 300 feet on each side of the center of the ledge for the entire length of the claim.

The exterior boundaries of this claim are clearly marked by wooden posts firmly set in the ground bearing applicable monument designation.

The claim boundary is as follows:

Beginning at the Northeast corner, #1, thence 600 feet south to the Southeast corner, #2, thence 750 feet west to the South side center, #3, thence 750 feet west to the Southwest corner, #4, thence 600 feet north to the Northwest corner, #5, thence 750 feet east to the North side center, #6, thence 750 feet east to the Northeast corner, #1, the point of beginning.

The monumentation and marking of the corners was completed by June 1, 1992.

The location work consisted of making a claim map as provided in NRS 517.040. Two copies of this claim map have been filed with the Eureka County Recorder, and the lode claim filing fee has been paid to the County Recorder.

BOOK 237 PAGE 153  
OFFICIAL RECORDS  
RECORDED AT THE REQUEST OF  
Pathfinder  
92 JUL 31 08:15

EUREKA COUNTY, NEVADA  
M.N. REBAL. EATL. RECORDER  
FILE NO. 6

141790

Agent for: Pathfinder Exploration Corp.

Date 6/18/92 SEAS

Subscribed before me 6/18/92

Notary Public for the State of Nevada  
Residing at Missoula, Montana  
My Commission Expires 11/2/94

BOOK 237 PAGE 153

141791

CERTIFICATE OF LOCATION

This is to certify that the BW 83 lode mining claim was located by:

Pathfinder Exploration Corp.  
255 Glendale Ave. Suite 26  
Sparks, Nevada 89431

on May 10, 1992, situated in the unknown Mining District, Eureka County, State of Nevada.

Said claim is located in the

NW 1/4 Sec. 16 T. 25 N., R. 50 E.  
NE 1/4 Sec. 16 T. 25 N., R. 50 E.  
SE 1/4 Sec. 16 T. 25 N., R. 50 E.  
SW 1/4 Sec. 16 T. 25 N., R. 50 E.  
Mount Diablo Meridian

To tie this claim to the Public Survey, begin at the northeast corner of Section 24, T. 25 N., R. 49 E., M.D.M., thence, 2837 feet north and 13419 feet east to the northeast corner of the claim.

We claim 1500 linear feet along the course of the mineral-bearing ledge, lode or vein, extending 1450 feet from the location monument in a east direction and 50 feet in a west direction, together with 300 feet on each side of the center of the ledge for the entire length of the claim.

The exterior boundaries of this claim are clearly marked by wooden posts firmly set in the ground bearing applicable monument designation.

The claim boundary is as follows:

Beginning at the Northeast corner, #1, thence 600 feet south to the Southeast corner, #2, thence 750 feet west to the South side center, #3, thence 750 feet west to the Southwest corner, #4, thence 600 feet north to the Northwest corner, #5, thence 750 feet east to the North side center, #6, thence 750 feet east to the Northeast corner, #1, the point of beginning.

The monumentation and marking of the corners was completed by June 1, 1992.

The location work consisted of making a claim map as provided in NRS 517.040. Two copies of this claim map have been filed with the Eureka County Recorder, and the lode claim filing fee has been paid to the County Recorder.

*for 3 fee*  
Agent for: Pathfinder Exploration Corp.

Date 6/18/92

*Supra subscribed*  
*Johnnie 6/18/92*  
SEAL Affixed

*[Signature]*  
EUREKA COUNTY, NEVADA  
M.N. REBALEATI, RECORDER  
12.44

BOOK 237 PAGE 154  
OFFICIAL RECORDS  
RECORDED AT THE REQUEST OF  
*Pathfinder*  
92 JUL 31 8:15  
EUREKA COUNTY, NEVADA  
M.N. REBALEATI, RECORDER  
FILE NO. 141791

141792

CERTIFICATE OF LOCATION

This is to certify that the BW 84 lode mining claim was located by:

Pathfinder Exploration Corp.  
255 Glendale Ave. Suite 26  
Sparks, Nevada 89431

on May 10, 1992, situated in the unknown Mining District, Eureka County, State of Nevada.

Said claim is located in the

NW 1/4  
NE 1/4  
SE 1/4 Sec. 16 T. 25 N., R. 50 E.  
SW 1/4 Sec. 16 T. 25 N., R. 50 E.  
Mount Diablo Meridian

To tie this claim to the Public Survey, begin at the northeast corner of Section 24, T. 25 N., R. 49 E., M.D.M., thence, 2237 feet north and 13419 feet east to the northeast corner of the claim.

We claim 1500 linear feet along the course of the mineral-bearing ledge, lode or vein, extending 1450 feet from the location monument in a east direction and 50 feet in a west direction, together with 300 feet on each side of the center of the ledge for the entire length of the claim.

The exterior boundaries of this claim are clearly marked by wooden posts firmly set in the ground bearing applicable monument designation.

The claim boundary is as follows:  
Beginning at the Northeast corner, #1, thence 600 feet south to the Southeast corner, #2, thence 750 feet west to the South side center, #3, thence 750 feet west to the Southwest corner, #4, thence 600 feet north to the Northwest corner, #5, thence 750 feet east to the North side center, #6, thence 750 feet east to the Northeast corner, #1, the point of beginning.

The monumentation and marking of the corners was completed by June 1, 1992.

The location work consisted of making a claim map as provided in NRS 517.040. Two copies of this claim map have been filed with the Eureka County Recorder, and the lode claim filing fee has been paid to the County Recorder.

BOOK 237 PAGE 55  
OFFICIAL RECORDS  
RECORDED AT THE REQUEST OF  
Pathfinder  
92 JUL 31 8:15  
EUREKA COUNTY, NEVADA  
M.N. REBALEATI, RECORDER  
FILE NO. 625-6

*Joe Z Fred*

Agent for: Pathfinder Exploration Corp.

Date 6/18/92

*Sworn & subscribed before me this 18th day of June 1992*

*[Signature]*

141792  
SEAL  
Affixed

BOOK 237 PAGE 55

Notary Public for the State of Nevada  
Notary Commission Expires

112194

141793

CERTIFICATE OF LOCATION

This is to certify that the BW 85 lode mining claim was located by:

Pathfinder Exploration Corp.  
255 Glendale Ave. Suite 26  
Sparks, Nevada 89431

on May 10, 1992, situated in the unknown Mining District, Eureka County, State of Nevada.

Said claim is located in the  
NW 1/4  
NE 1/4  
SE 1/4 Sec. 16 T. 25 N., R. 50 E.  
SW 1/4 Sec. 16 T. 25 N., R. 50 E.  
Mount Diablo Meridian

To tie this claim to the Public Survey, begin at the northeast corner of Section 24, T. 25 N., R. 49 E., M.D.M., thence,  
1637 feet north  
and  
13419 feet east  
to the northeast corner of the claim.

We claim 1500 linear feet along the course of the mineral-bearing ledge, lode or vein, extending 1450 feet from the location monument in a east direction and 50 feet in a west direction, together with 300 feet on each side of the center of the ledge for the entire length of the claim.

The exterior boundaries of this claim are clearly marked by wooden posts firmly set in the ground bearing applicable monument designation.

The claim boundary is as follows:  
Beginning at the Northeast corner, #1,  
thence 600 feet south to the Southeast corner, #2,  
thence 750 feet west to the South side center, #3,  
thence 750 feet west to the Southwest corner, #4,  
thence 600 feet north to the Northwest corner, #5,  
thence 750 feet east to the North side center, #6,  
thence 750 feet east to the Northeast corner, #1,  
the point of beginning.

The monumentation and marking of the corners was completed by June 1, 1992.

The location work consisted of making a claim map as provided in NRS 517.040. Two copies of this claim map have been filed with the Eureka County Recorder, and the lode claim filing fee has been paid to the County Recorder.

BOOK 237 PAGE 15C  
OFFICIAL RECORDS  
RECORDED AT THE REQUEST OF  
Pathfinder

92 JUL 31 8:15

EUREKA COUNTY, NEVADA  
M.N. REBALEATI, RECORDER  
FILE NO. 621

141793

*Doc 3 Fee*

Agent for: Pathfinder Exploration Corp.

Date *6/18/92*

*Income subscribed before  
method 6/8/92*

BOOK 237 PAGE 158 fixed

*[Signature]*  
NOTARY PUBLIC for the State of Nevada  
Eureka County  
2/94

141794

CERTIFICATE OF LOCATION

This is to certify that the BW 86 lode mining claim was located by:

Pathfinder Exploration Corp.  
255 Glendale Ave. Suite 26  
Sparks, Nevada 89431

on May 10, 1992, situated in the unknown Mining District, Eureka County, State of Nevada.

Said claim is located in the

NW 1/4  
NE 1/4  
SE 1/4 Sec. 16 T. 25 N., R. 50 E.  
SW 1/4 Sec. 16 T. 25 N., R. 50 E.  
Mount Diablo Meridian

To tie this claim to the Public Survey, begin at the northeast corner of Section 24, T. 25 N., R. 49 E., M.D.M., thence, 1037 feet north and 13419 feet east to the northeast corner of the claim.

We claim 1500 linear feet along the course of the mineral-bearing ledge, lode or vein, extending 1450 feet from the location monument in a east direction and 50 feet in a west direction, together with 300 feet on each side of the center of the ledge for the entire length of the claim.

The exterior boundaries of this claim are clearly marked by wooden posts firmly set in the ground bearing applicable monument designation.

The claim boundary is as follows:  
Beginning at the Northeast corner, #1,  
thence 600 feet south to the Southeast corner, #2,  
thence 750 feet west to the South side center, #3,  
thence 750 feet west to the Southwest corner, #4,  
thence 600 feet north to the Northwest corner, #5,  
thence 750 feet east to the North side center, #6,  
thence 750 feet east to the Northeast corner, #1,  
the point of beginning.

The monumentation and marking of the corners was completed by June 1, 1992.

The location work consisted of making a claim map as provided in NRS 517.040. Two copies of this claim map have been filed with the Eureka County Recorder, and the lode claim filing fee has been paid to the County Recorder.

BOOK 237 PAGE 157  
OFFICIAL RECORDS  
RECORDED AT THE REQUEST OF  
Pathfinder

92 JUL 31 AM 8:15

EUREKA COUNTY, NEVADA  
M.N. REBALEATI, RECORDER  
FILE NO. 623

SEAL  
141794  
Affixed

*For 3 Fee*

Agent for: Pathfinder Exploration Corp.

Date 6/18/92

*sworn & subscribed before me 6/18/92*

*[Signature]*  
BY PUBLIC for the State of Nevada  
Commissioner of Mines  
112194

BOOK 237 PAGE 157

141795

CERTIFICATE OF LOCATION

This is to certify that the BW 87 lode mining claim was located by:

Pathfinder Exploration Corp.  
255 Glendale Ave. Suite 26  
Sparks, Nevada 89431

on May 10, 1992, situated in the unknown Mining District, Eureka County, State of Nevada.

Said claim is located in the

NW 1/4 Sec. 21 T. 25 N., R. 50 E.  
NE 1/4 Sec. 21 T. 25 N., R. 50 E.  
SE 1/4 Sec. 16 T. 25 N., R. 50 E.  
SW 1/4 Sec. 16 T. 25 N., R. 50 E.  
Mount Diablo Meridian

To tie this claim to the Public Survey, begin at the northeast corner of Section 24, T. 25 N., R. 49 E., M.D.M., thence, 437 feet north and 13419 feet east to the northeast corner of the claim.

We claim 1500 linear feet along the course of the mineral-bearing ledge, lode or vein, extending 1450 feet from the location monument in a east direction and 50 feet in a west direction, together with 300 feet on each side of the center of the ledge for the entire length of the claim.

The exterior boundaries of this claim are clearly marked by wooden posts firmly set in the ground bearing applicable monument designation.

The claim boundary is as follows:  
Beginning at the Northeast corner, #1,  
thence 600 feet south to the Southeast corner, #2,  
thence 750 feet west to the South side center, #3,  
thence 750 feet west to the Southwest corner, #4,  
thence 600 feet north to the Northwest corner, #5,  
thence 750 feet east to the North side center, #6,  
thence 750 feet east to the Northeast corner, #1,  
the point of beginning.

The monumentation and marking of the corners was completed by June 1, 1992.

The location work consisted of making a claim map as provided in NRS 517.040. Two copies of this claim map have been filed with the Eureka County Recorder, and the lode claim filing fee has been paid to the County Recorder.

BOOK 237 PAGE 158  
OFFICIAL RECORDS  
RECORDED AT THE REQUEST OF  
Pathfinder  
92 JUL 31 A8:15  
EUREKA COUNTY, NEVADA  
M.N. REBALEATI, RECORDER  
FILE NO. 251-6

141795

Agent for: Pathfinder Exploration Corp.

Date: Aug 6/18/92

sworn & subscribed before  
me 6/18/92

*John Samuel*

Notary Public for the State of Nevada  
John Samuel  
11/2/94

141796

CERTIFICATE OF LOCATION

This is to certify that the BW 88 lode mining claim was located by:

Pathfinder Exploration Corp.  
255 Glendale Ave. Suite 26  
Sparks, Nevada 89431

on May 10, 1992, situated in the unknown Mining District, Eureka County, State of Nevada.

Said claim is located in the

NW 1/4 Sec. 21 T. 25 N., R. 50 E.  
NE 1/4 Sec. 21 T. 25 N., R. 50 E.  
SE 1/4  
SW 1/4  
Mount Diablo Meridian

To tie this claim to the Public Survey, begin at the northeast corner of Section 24, T. 25 N., R. 49 E., M.D.M., thence, 163 feet south and 13419 feet east to the northeast corner of the claim.

We claim 1500 linear feet along the course of the mineral-bearing ledge, lode or vein, extending 1450 feet from the location monument in a east direction and 50 feet in a west direction, together with 300 feet on each side of the center of the ledge for the entire length of the claim.

The exterior boundaries of this claim are clearly marked by wooden posts firmly set in the ground bearing applicable monument designation.

The claim boundary is as follows:  
Beginning at the Northeast corner, #1,  
thence 600 feet south to the Southeast corner, #2,  
thence 750 feet west to the South side center, #3,  
thence 750 feet west to the Southwest corner, #4,  
thence 600 feet north to the Northwest corner, #5,  
thence 750 feet east to the North side center, #6,  
thence 750 feet east to the Northeast corner, #1,  
the point of beginning.

The monumentation and marking of the corners was completed by June 1, 1992.

The location work consisted of making a claim map as provided in NRS 517.040. Two copies of this claim map have been filed with the Eureka County Recorder, and the lode claim filing fee has been paid to the County Recorder.

Doc Z Fee  
Agent for: Pathfinder Exploration Corp.

Date 6/10/92

141796  
Affixed

sworn & subscribed before  
me 6/18/92

NOTARY PUBLIC for the State of Montana  
Residing at Missoula, Montana  
Commission Expires 11/2/94

BOOK 237 PAGE 159  
OFFICIAL RECORDS  
RECORDED AT THE REQUEST OF  
Pathfinder

92 JUL 31 8:15

EUREKA COUNTY, NEVADA  
M.N. REBALEATI, RECORDER  
FILE NO. 625

BOOK 237 PAGE 159



141797

CERTIFICATE OF LOCATION

This is to certify that the BW 89 lode mining claim was located by:

Pathfinder Exploration Corp.  
255 Glendale Ave. Suite 26  
Sparks, Nevada 89431

on June 1, 1992, situated in the unknown Mining District, Eureka County, State of Nevada.

Said claim is located in the  
NW 1/4  
NE 1/4 Sec. 20 T. 25 N., R. 50 E.  
SE 1/4  
SW 1/4  
Mount Diablo Meridian

To tie this claim to the Public Survey, begin at the northeast corner of Section 24, T. 25 N., R. 49 E., M.D.M., thence, 709 feet south and 10515 feet east to the northeast corner of the claim.

We claim 1500 linear feet along the course of the mineral-bearing ledge, lode or vein, extending 1480 feet from the location monument in a west direction and 20 feet in a east direction, together with 125 feet on each side of the center of the ledge for the entire length of the claim.

The exterior boundaries of this claim are clearly marked by wooden posts firmly set in the ground bearing applicable monument designation.

The claim boundary is as follows:  
Beginning at the Northeast corner, #1,  
thence 250 feet south to the Southeast corner, #2,  
thence 750 feet west to the South side center, #3,  
thence 750 feet west to the Southwest corner, #4,  
thence 250 feet north to the Northwest corner, #5,  
thence 750 feet east to the North side center, #6,  
thence 750 feet east to the Northeast corner, #1,  
the point of beginning.

The monumentation and marking of the corners was completed by June 1, 1992.

The location work consisted of making a claim map as provided in NRS 517.040. Two copies of this claim map have been filed with the Eureka County Recorder, and the lode claim filing fee has been paid to the County Recorder.

BOOK 237 PAGE 160  
OFFICIAL RECORDS  
RECORDED AT THE REQUEST OF  
Pathfinder

92 JUL 31 8:15

EUREKA COUNTY, NEVADA  
M.N. REBALEATI, RECORDER  
FILE NO. 25-6

141797

*For 3 Feet*

Agent for: Pathfinder Exploration Corp.

Date: 6/18/92

SEALED  
Affixed before me 6/18/92

*[Signature]*  
112194

141798

CERTIFICATE OF LOCATION

This is to certify that the BW 90 lode mining claim was located by:

Pathfinder Exploration Corp.  
255 Glendale Ave. Suite 26  
Sparks, Nevada 89431

on June 1, 1992, situated in the unknown Mining District, Eureka County, State of Nevada.

Said claim is located in the  
NW 1/4 Sec. 21 T. 25 N., R. 50 E.  
NE 1/4 Sec. 20 T. 25 N., R. 50 E.  
SE 1/4  
SW 1/4  
Mount Diablo Meridian

To tie this claim to the Public Survey, begin at the northeast corner of Section 24, T. 25 N., R. 49 E., M.D.M., thence, 709 feet south and 12015 feet east to the northeast corner of the claim.

We claim 1500 linear feet along the course of the mineral-bearing ledge, lode or vein, extending 1480 feet from the location monument in a east direction and 20 feet in a west direction, together with 125 feet on each side of the center of the ledge for the entire length of the claim.

The exterior boundaries of this claim are clearly marked by wooden posts firmly set in the ground bearing applicable monument designation.

The claim boundary is as follows:  
Beginning at the Northeast corner, #1, thence 250 feet south to the Southeast corner, #2, thence 750 feet west to the South side center, #3, thence 750 feet west to the Southwest corner, #4, thence 250 feet north to the Northwest corner, #5, thence 750 feet east to the North side center, #6, thence 750 feet east to the Northeast corner, #1, the point of beginning.

The monumentation and marking of the corners was completed by June 1, 1992.

The location work consisted of making a claim map as provided in NRS 517.040. Two copies of this claim map have been filed with the Eureka County Recorder, and the lode claim filing fee has been paid to the County Recorder.

*Lon Z Zell*

Agent for: Pathfinder Exploration Corp.

Date *6/18/92*

*Survey + subscribed before this 6/18/92*

141798



BOOK 237 PAGE 161  
OFFICIAL RECORDS  
RECORDED AT THE REQUEST OF  
*Pathfinder*

'92 JUL 31 A8:15

EUREKA COUNTY, NEVADA  
M.N. REGALEATI, RECORDER  
FILE NO. *625-*

BOOK 237 PAGE 161

*John ... 12/94*