

RECORDING REQUESTED BY AND  
WHEN RECORDED, RETURN TO:  
Homestake Mining Company  
Attention: Val Flynn  
650 California Street, 10th Floor  
San Francisco, CA 94108-2788

141866

**AMENDED CERTIFICATE OF LOCATION**

State of Nevada

HOMESTAKE MINING COMPANY OF CALIFORNIA, a California corporation, whose mailing address is 650 California Street, 10th Floor, San Francisco, California 94108-2788 hereby certifies that it has amended the FAILED TO FILE # 1 lode mining claim, more particularly described below. The date of original location was the 29th day of March, 1992. The original location certificate was recorded in the Eureka County, Nevada records at Book 235, Page 014, and filed with the Bureau of Land Management under Serial No. N MC 650173. The date of this amendment is the 5th day of August, 1992.

The sole purpose of this amendment is to change the name of the claim to CV # 1.

The number of linear feet claimed in length along the course of the vein, each way from the point of discovery, is 20 feet in a Northerly direction and 1480 feet in a Southerly direction. The width claimed on each side of the center of the vein is 300 feet. The general course of the lode or vein, as near as may be, is North/South.

This lode mining claim is located in the  
SW Quarter of Section 18, T. 34N R. 51E,  
Quarter of Section \_\_\_\_\_, T. \_\_\_\_\_ R. \_\_\_\_\_,  
Quarter of Section \_\_\_\_\_, T. \_\_\_\_\_ R. \_\_\_\_\_,  
Quarter of Section \_\_\_\_\_, T. \_\_\_\_\_ R. \_\_\_\_\_.

Mount Diablo Base & Meridian, Eureka County, Nevada, and is described by metes and bounds as follows:

Beginning at Corner No. 1, which is the Northeast corner of this claim, thence a distance of 3710 feet NORTH and 600 feet WEST to the following natural object or permanent monument, to wit; the NORTHWEST Corner of Section 18, Township 34 North, Range 51 East, Mount Diablo Base and Meridian, Eureka County, Nevada, and is more particularly described by metes and bounds as follows:

Beginning at Corner No. 1 which is the Northeast Corner of this claim,  
Thence South a distance of 750 feet to the East side center;  
Thence South a distance of 750 feet to the Corner No. 2;  
Thence West a distance of 600 feet to Corner No. 3;  
Thence North a distance of 750 feet to the West side center;

BOOK 237 PAGE 337

Thence North a distance of 750 feet to Corner No. 4;  
Thence East a distance of 600 feet to Corner No. 1,  
the place of beginning.

This claim is contiguous to and is bounded by the following claims: EUREKA COUNTY, NEVADA  
M.N. REBALEATI, RECORDER  
FILE NO. 141866  
FEE \$ 7.25

CV # 2 on the NORTH ;  
CV # 14 on the EAST ;  
CV # 28 on the WEST ;  
on the

The work of location consisted of making the maps provided in NRS 517.040.

Corner No. 1, the Northeast Corner, is a 4" X 4" wood post marked "Cor. No. 1,  
FAILED TO FILE # 1".

The East side center, is a 4" X 4" wood post marked "East SC FAILED TO FILE  
# 1".

Corner No. 2, the Southeast Corner, is a 4" X 4" wood post marked "Cor. No. 2,  
FAILED TO FILE # 1".

Corner No. 3, the Southwest Corner, is a 4" X 4" wood post marked "Cor. No. 3,  
FAILED TO FILE # 1".

The West side center, is a 4" X 4" wood post marked "West SC FAILED TO FILE  
# 1".

Corner No. 4, the Northwest Corner, is a 4" X 4" wood post marked "Cor. No. 4,  
FAILED TO FILE # 1".

HOMESTAKE MINING COMPANY  
OF CALIFORNIA

By Margaret E. Winsel  
Margaret E. Winsel, Agent


STATE OF CALIFORNIA )  
COUNTY OF SAN FRANCISCO )ss:

On this 5th day of August, 1992, before me, Valerie D. Flynn, a Notary Public  
in and for said state, personally appeared Margaret E. Winsel, known to me to be the  
person whose name is subscribed to the within instrument, and acknowledged that she  
executed same on behalf of said corporation.

WITNESS my hand and official seal.

Valerie D. Flynn  
Valerie D. Flynn, Notary Public  
Residing At: Fairfield, CA 94533  
My Commission Expires: 1-25-93

[SEAL]



RECORDING REQUESTED BY AND  
WHEN RECORDED, RETURN TO:  
Homestake Mining Company **141867**  
Attention: Val Flynn  
650 California Street, 10th Floor  
San Francisco, CA 94108-2788

**AMENDED CERTIFICATE OF LOCATION**  
State of Nevada

HOMESTAKE MINING COMPANY OF CALIFORNIA, a California corporation, whose mailing address is 650 California Street, 10th Floor, San Francisco, California 94108-2788 hereby certifies that it has amended the FAILED TO FILE # 2 lode mining claim, more particularly described below. The date of original location was the 29th day of March, 1992. The original location certificate was recorded in the Eureka County, Nevada records at Book 235, Page 016, and filed with the Bureau of Land Management under Serial No. N MC 650174. The date of this amendment is the 5th day of August, 1992.

The sole purpose of this amendment is to change the name of the claim to CV # 2.

The number of linear feet claimed in length along the course of the vein, each way from the point of discovery, is 1280 feet in a Northerly direction and 20 feet in a Southerly direction. The width claimed on each side of the center of the vein is 300 feet. The general course of the lode or vein, as near as may be, is North/South.

This lode mining claim is located in the

<u>NW</u>	Quarter of Section <u>18</u> , T. <u>34N</u> R. <u>51E</u> ,
<u>SW</u>	Quarter of Section <u>18</u> , T. <u>34N</u> R. <u>51E</u> ,
	Quarter of Section _____, T. _____ R. _____,
	Quarter of Section _____, T. _____ R. _____,

Mount Diablo Base & Meridian, Eureka County, Nevada, and is described by metes and bounds as follows:

Beginning at Corner No. 1, which is the Northeast corner of this claim, thence a distance of 2410 feet NORTH and 600 feet WEST to the following natural object or permanent monument, to wit; the NORTHWEST Corner of Section 18, Township 34 North, Range 51 East, Mount Diablo Base and Meridian, Eureka County, Nevada, and is more particularly described by metes and bounds as follows:

Beginning at Corner No. 1 which is the Northeast Corner of this claim,  
Thence South a distance of 650 feet to the East side center;  
Thence South a distance of 650 feet to the Corner No. 2;  
Thence West a distance of 600 feet to Corner No. 3;  
Thence North a distance of 650 feet to the West side center;

BOOK 237 PAGE 339

Thence North a distance of 650 feet to Corner No. 4;  
Thence East a distance of 600 feet to Corner No. 1,  
the place of beginning.

This claim is contiguous to and is bounded by the following claims  
EUREKA COUNTY, NEVADA  
M.N. REBALEATI, RECORDER  
FILE NO. FEE \$

CV # 3 on the NORTH ;  
CV # 15 on the EAST ;  
CV # 1 on the SOUTH ;  
\_\_\_\_\_ on the \_\_\_\_\_

141867

7.25

The work of location consisted of making the maps provided in NRS 517.040.

Corner No. 1, the Northeast Corner, is a 4" X 4" wood post marked "Cor. No. 1,  
FAILED TO FILE # 2 ".

The East side center, is a 4" X 4" wood post marked "East SC FAILED TO FILE  
# 2 ".

Corner No. 2, the Southeast Corner, is a 4" X 4" wood post marked "Cor. No. 2,  
FAILED TO FILE # 2 ".

Corner No. 3, the Southwest Corner, is a 4" X 4" wood post marked "Cor. No. 3,  
FAILED TO FILE # 2 ".

The West side center, is a 4" X 4" wood post marked "West SC FAILED TO FILE  
# 2 ".

Corner No. 4, the Northwest Corner, is a 4" X 4" wood post marked "Cor. No. 4,  
FAILED TO FILE # 2 ".


HOMESTAKE MINING COMPANY  
OF CALIFORNIA

By Margaret E. Winsel  
Margaret E. Winsel, Agent

STATE OF CALIFORNIA )  
 )ss:  
COUNTY OF SAN FRANCISCO )

On this 5th day of August, 1992, before me, Valerie D. Flynn, a Notary Public  
in and for said state, personally appeared Margaret E. Winsel, known to me to be the  
person whose name is subscribed to the within instrument, and acknowledged that she  
executed same on behalf of said corporation.

WITNESS my hand and official seal.



[SEAL]

Valerie D. Flynn  
Valerie D. Flynn, Notary Public  
Residing At: Fairfield, CA 94533  
My Commission Expires: 1-25-93



RECORDING REQUESTED BY AND  
WHEN RECORDED, RETURN TO:  
Homestake Mining Company  
Attention: Val Flynn  
650 California Street, 10th Floor  
San Francisco, CA 94108-2788

141868

**AMENDED CERTIFICATE OF LOCATION**  
State of Nevada

HOMESTAKE MINING COMPANY OF CALIFORNIA, a California corporation, whose mailing address is 650 California Street, 10th Floor, San Francisco, California 94108-2788 hereby certifies that it has amended the FAILED TO FILE # 3 lode mining claim, more particularly described below. The date of original location was the 29th day of March, 1992. The original location certificate was recorded in the Eureka County, Nevada records at Book 235, Page 018, and filed with the Bureau of Land Management under Serial No. N MC 650175. The date of this amendment is the 5th day of August, 1992.

The sole purpose of this amendment is to change the name of the claim to CV # 3.

The number of linear feet claimed in length along the course of the vein, each way from the point of discovery, is 20 feet in a Northerly direction and 1480 feet in a Southerly direction. The width claimed on each side of the center of the vein is 300 feet. The general course of the lode or vein, as near as may be, is North/South.

This lode mining claim is located in the  
NW Quarter of Section 18, T. 34N R. 51E,  
Quarter of Section \_\_\_\_\_, T. \_\_\_\_\_ R. \_\_\_\_\_,  
Quarter of Section \_\_\_\_\_, T. \_\_\_\_\_ R. \_\_\_\_\_,  
Quarter of Section \_\_\_\_\_, T. \_\_\_\_\_ R. \_\_\_\_\_.

Mount Diablo Base & Meridian, Eureka County, Nevada, and is described by metes and bounds as follows:

Beginning at Corner No. 1, which is the Northeast corner of this claim, thence a distance of 910 feet NORTH and 600 feet WEST to the following natural object or permanent monument, to wit; the NORTHWEST Corner of Section 18, Township 34 North, Range 51 East, Mount Diablo Base and Meridian, Eureka County, Nevada, and is more particularly described by metes and bounds as follows:

Beginning at Corner No. 1 which is the Northeast Corner of this claim,  
Thence South a distance of 750 feet to the East side center;  
Thence South a distance of 750 feet to the Corner No. 2;  
Thence West a distance of 600 feet to Corner No. 3;  
Thence North a distance of 750 feet to the West side center;

BOOK 237 PAGE 341

Thence North a distance of 750 feet to Corner No. 4;  
Thence East a distance of 600 feet to Corner No. 1,  
the place of beginning.

This claim is contiguous to and is bounded by the following claims:

EUREKA COUNTY, NEVADA  
M.N. REBALEATI, RECORDED  
FILE NO. FEE \$  
7.25

CV # 4 on the NORTH ;  
CV # 5 on the EAST ;  
CV # 2 on the SOUTH ;  
on the \_\_\_\_\_.

141868

The work of location consisted of making the maps provided in NRS 517.040.

Corner No. 1, the Northeast Corner, is a 4" X 4" wood post marked "Cor. No. 1,  
FAILED TO FILE # 3".

The East side center, is a 4" X 4" wood post marked "East SC FAILED TO FILE  
# 3".

Corner No. 2, the Southeast Corner, is a 4" X 4" wood post marked "Cor. No. 2,  
FAILED TO FILE # 3".

Corner No. 3, the Southwest Corner, is a 4" X 4" wood post marked "Cor. No. 3,  
FAILED TO FILE # 3".

The West side center, is a 4" X 4" wood post marked "West SC FAILED TO FILE  
# 3".

Corner No. 4, the Northwest Corner, is a 4" X 4" wood post marked "Cor. No. 4,  
FAILED TO FILE # 3".


HOMESTAKE MINING COMPANY  
OF CALIFORNIA

By Margaret E. Winsel  
Margaret E. Winsel, Agent

STATE OF CALIFORNIA )  
 )ss:  
COUNTY OF SAN FRANCISCO )

On this 5th day of August, 1992, before me, Valerie D. Flynn, a Notary Public  
in and for said state, personally appeared Margaret E. Winsel, known to me to be the  
person whose name is subscribed to the within instrument, and acknowledged that she  
executed same on behalf of said corporation.

WITNESS my hand and official seal.



Valerie D. Flynn  
Valerie D. Flynn, Notary Public  
Residing At: Fairfield, CA 94533  
My Commission Expires: 1-25-93

RECORDING REQUESTED BY AND  
WHEN RECORDED, RETURN TO:  
Homestake Mining Company  
Attention: Val Flynn  
650 California Street, 10th Floor  
San Francisco, CA 94108-2788

141869

**AMENDED CERTIFICATE OF LOCATION**  
State of Nevada

HOMESTAKE MINING COMPANY OF CALIFORNIA, a California corporation, whose mailing address is 650 California Street, 10th Floor, San Francisco, California 94108-2788 hereby certifies that it has amended the FAILED TO FILE # 4 lode mining claim, more particularly described below. The date of original location was the 29th day of March, 1992. The original location certificate was recorded in the Eureka County, Nevada records at Book 235, Page 020, and filed with the Bureau of Land Management under Serial No. N MC 650176. The date of this amendment is the 5th day of August, 1992.

The sole purpose of this amendment is to change the name of the claim to CV # 4.

The number of linear feet claimed in length along the course of the vein, each way from the point of discovery, is 1490 feet in a Easterly direction and 10 feet in a Westerly direction. The width claimed on each side of the center of the vein is 300 feet. The general course of the lode or vein, as near as may be, is East/West.

This lode mining claim is located in the  
NW Quarter of Section 18, T. 34N R. 51E,  
Quarter of Section \_\_\_\_\_, T. \_\_\_\_\_ R. \_\_\_\_\_,  
Quarter of Section \_\_\_\_\_, T. \_\_\_\_\_ R. \_\_\_\_\_,  
Quarter of Section \_\_\_\_\_, T. \_\_\_\_\_ R. \_\_\_\_\_.

Mount Diablo Base & Meridian, Eureka County, Nevada, and is described by metes and bounds as follows:

Beginning at Corner No. 1, which is the Northeast corner of this claim, thence a distance of 310 feet NORTH and 1500 feet EAST to the following natural object or permanent monument, to wit; the NORTHWEST Corner of Section 18, Township 34 North, Range 51 East, Mount Diablo Base and Meridian, Eureka County, Nevada, and is more particularly described by metes and bounds as follows:

Beginning at Corner No. 1 which is the Northeast Corner of this claim,  
Thence South a distance of 600 feet to Corner No. 2;  
Thence West a distance of 750 feet to the South side center;  
Thence West a distance of 750 feet to Corner No. 3;  
Thence North a distance of 600 feet to Corner No. 4;

BOOK 237 PAGE 343

Thence East a distance of 750 feet to the North side center;  
Thence East a distance of 750 feet to Corner No. 1,  
the place of beginning.

This claim is contiguous to and is bounded by the following claims: EUREKA COUNTY, NEVADA  
M.N. REBALEATI, RECORDER  
FILE NO. 141869  
FEE \$ 7.25

CV # 58 on the NORTH ;  
CV # 9 on the EAST ;  
CV # 3, 5, 6 on the SOUTH ;  
on the

The work of location consisted of making the maps provided in NRS 517.040.

Corner No. 1, the Northeast Corner, is a 4" X 4" wood post marked "Cor. No. 1,  
FAILED TO FILE # 4".  
Corner No. 2, the Southeast Corner, is a 4" X 4" wood post marked "Cor. No. 2,  
FAILED TO FILE # 4".  
The South side center, is a 4" X 4" wood post marked "South SC FAILED TO FILE  
# 4".  
Corner No. 3, the Southwest Corner, is a 4" X 4" wood post marked "Cor. No. 3,  
FAILED TO FILE # 4".  
Corner No. 4, the Northwest Corner, is a 4" X 4" wood post marked "Cor. No. 4,  
FAILED TO FILE # 4".  
The North Side Center, is a 4" X 4" wood post marked "North SC FAILED TO FILE  
# 4".


HOMESTAKE MINING COMPANY  
OF CALIFORNIA

By Margaret E. Winsel  
Margaret E. Winsel, Agent

STATE OF CALIFORNIA )  
)ss:  
COUNTY OF SAN FRANCISCO )

On this 5th day of August, 1992, before me, Valerie D. Flynn, a Notary Public in  
and for said state, personally appeared Margaret E. Winsel, known to me to be the  
person whose name is subscribed to the within instrument, and acknowledged that she  
executed same on behalf of said corporation.

WITNESS my hand and official seal.



Valerie D. Flynn  
Valerie D. Flynn, Notary Public  
Residing At: Fairfield, CA 94533  
My Commission Expires: 1-25-93

RECORDING REQUESTED BY AND  
WHEN RECORDED, RETURN TO:

Homestake Mining Company  
Attention: Val Flynn  
650 California Street, 10th Floor  
San Francisco, CA 94108-2788

141870

**AMENDED CERTIFICATE OF LOCATION**  
State of Nevada

HOMESTAKE MINING COMPANY OF CALIFORNIA, a California corporation, whose mailing address is 650 California Street, 10th Floor, San Francisco, California 94108-2788 hereby certifies that it has amended the FAILED TO FILE # 5 lode mining claim, more particularly described below. The date of original location was the 29th day of March, 1992. The original location certificate was recorded in the Eureka County, Nevada records at Book 235, Page 022, and filed with the Bureau of Land Management under Serial No. N MC 650177. The date of this amendment is the 5th day of August, 1992.

The sole purpose of this amendment is to change the name of the claim to CV # 5.

The number of linear feet claimed in length along the course of the vein, each way from the point of discovery, is 10 feet in a Northerly direction and 1490 feet in a Southerly direction. The width claimed on each side of the center of the vein is 300 feet. The general course of the lode or vein, as near as may be, is North/South.

This lode mining claim is located in the  
NW Quarter of Section 18, T. 34N R. 51E,  
Quarter of Section \_\_\_\_\_, T. \_\_\_\_\_ R. \_\_\_\_\_,  
Quarter of Section \_\_\_\_\_, T. \_\_\_\_\_ R. \_\_\_\_\_,  
Quarter of Section \_\_\_\_\_, T. \_\_\_\_\_ R. \_\_\_\_\_.

Mount Diablo Base & Meridian, Eureka County, Nevada, and is described by metes and bounds as follows:

Beginning at Corner No. 1, which is the Northeast corner of this claim, thence a distance of 910 feet NORTH and 1200 feet WEST to the following natural object or permanent monument, to wit; the NORTHWEST Corner of Section 18, Township 34 North, Range 51 East, Mount Diablo Base and Meridian, Eureka County, Nevada, and is more particularly described by metes and bounds as follows:

Beginning at Corner No. 1 which is the Northeast Corner of this claim,  
Thence South a distance of 750 feet to the East side center;  
Thence South a distance of 750 feet to the Corner No. 2;  
Thence West a distance of 600 feet to Corner No. 3;  
Thence North a distance of 750 feet to the West side center;

BOOK 237 PAGE 345



Thence North a distance of 750 feet to Corner No. 4;  
Thence East a distance of 600 feet to Corner No. 1,  
the place of beginning.

This claim is contiguous to and is bounded by the following claims. EUREKA COUNTY, NEVADA  
M.N. REBALEATI. RECORDER  
FILE NO. 141870 FEE \$ 7.25

CV # 4 on the NORTH ;  
CV# 6 on the EAST ;  
CV# 15 on the SOUTH ;  
CV# 3 on the WEST .

The work of location consisted of making the maps provided in NRS 517.040.

Corner No. 1, the Northeast Corner, is a 4" X 4" wood post marked "Cor. No. 1,  
FAILED TO FILE # 5 ".

The East side center, is a 4" X 4" wood post marked "East SC FAILED TO FILE  
# 5 ".

Corner No. 2, the Southeast Corner, is a 4" X 4" wood post marked "Cor. No. 2,  
FAILED TO FILE # 5 ".

Corner No. 3, the Southwest Corner, is a 4" X 4" wood post marked "Cor. No. 3,  
FAILED TO FILE # 5 ".

The West side center, is a 4" X 4" wood post marked "West SC FAILED TO FILE  
# 5 ".

Corner No. 4, the Northwest Corner, is a 4" X 4" wood post marked "Cor. No. 4,  
FAILED TO FILE # 5 ".

HOMESTAKE MINING COMPANY  
OF CALIFORNIA


By Margaret E. Winsel  
Margaret E. Winsel, Agent

STATE OF CALIFORNIA )  
 )ss:  
COUNTY OF SAN FRANCISCO )

On this 5th day of August, 1992, before me, Valerie D. Flynn, a Notary Public  
in and for said state, personally appeared Margaret E. Winsel, known to me to be the  
person whose name is subscribed to the within instrument, and acknowledged that she  
executed same on behalf of said corporation.

WITNESS my hand and official seal.

[SEAL]



Valerie D. Flynn  
Valerie D. Flynn, Notary Public  
Residing At: Fairfield, CA 94533  
My Commission Expires: 1-25-93

RECORDING REQUESTED BY AND  
WHEN RECORDED, RETURN TO:  
Homestake Mining Company  
Attention: Val Flynn  
650 California Street, 10th Floor  
San Francisco, CA 94108-2788

141871

**AMENDED CERTIFICATE OF LOCATION**  
State of Nevada

HOMESTAKE MINING COMPANY OF CALIFORNIA, a California corporation, whose mailing address is 650 California Street, 10th Floor, San Francisco, California 94108-2788 hereby certifies that it has amended the FAILED TO FILE # 6 lode mining claim, more particularly described below. The date of original location was the 29th day of March, 1992. The original location certificate was recorded in the Eureka County, Nevada records at Book 235, Page 024, and filed with the Bureau of Land Management under Serial No. N MC 650178. The date of this amendment is the 5th day of August, 1992.

The sole purpose of this amendment is to change the name of the claim to CV # 6.

The number of linear feet claimed in length along the course of the vein, each way from the point of discovery, is 15 feet in a Northerly direction and 1485 feet in a Southerly direction. The width claimed on each side of the center of the vein is 300 feet. The general course of the lode or vein, as near as may be, is North/South.

This lode mining claim is located in the  
NW Quarter of Section 18, T. 34N R. 51E,  
Quarter of Section \_\_\_\_\_, T. \_\_\_\_\_ R. \_\_\_\_\_,  
Quarter of Section \_\_\_\_\_, T. \_\_\_\_\_ R. \_\_\_\_\_,  
Quarter of Section \_\_\_\_\_, T. \_\_\_\_\_ R. \_\_\_\_\_.

Mount Diablo Base & Meridian, Eureka County, Nevada, and is described by metes and bounds as follows:

Beginning at Corner No. 1, which is the Northeast corner of this claim, thence a distance of 910 feet NORTH and 1800 feet WEST to the following natural object or permanent monument, to wit; the NORTHWEST Corner of Section 18, Township 34 North, Range 51 East, Mount Diablo Base and Meridian, Eureka County, Nevada, and is more particularly described by metes and bounds as follows:

Beginning at Corner No. 1 which is the Northeast Corner of this claim,  
Thence South a distance of 750 feet to the East side center;  
Thence South a distance of 750 feet to the Corner No. 2;  
Thence West a distance of 600 feet to Corner No. 3;  
Thence North a distance of 750 feet to the West side center;

BOOK 237 PAGE 347

Thence North a distance of 750 feet to Corner No. 4;  
Thence East a distance of 600 feet to Corner No. 1,  
the place of beginning.

This claim is contiguous to and is bounded by the following claims

EUREKA COUNTY, NEVADA  
H.N. REBALEATI, RECORDER  
FILE NO. 141871  
FEE \$ 7.25

CV # 4, 9 on the NORTH ;  
CV # 7 on the EAST ;  
CV # 17 on the SOUTH ;  
CV # 5 on the WEST .

The work of location consisted of making the maps provided in NRS 517.040.

Corner No. 1, the Northeast Corner, is a 4" X 4" wood post marked "Cor. No. 1,  
FAILED TO FILE # 6 ".

The East side center, is a 4" X 4" wood post marked "East SC FAILED TO FILE  
# 6 ".

Corner No. 2, the Southeast Corner, is a 4" X 4" wood post marked "Cor. No. 2,  
FAILED TO FILE # 6 ".

Corner No. 3, the Southwest Corner, is a 4" X 4" wood post marked "Cor. No. 3,  
FAILED TO FILE # 6 ".

The West side center, is a 4" X 4" wood post marked "West SC FAILED TO FILE  
# 6 ".

Corner No. 4, the Northwest Corner, is a 4" X 4" wood post marked "Cor. No. 4,  
FAILED TO FILE # 6 ".


HOMESTAKE MINING COMPANY  
OF CALIFORNIA

By Margaret E. Winsel  
Margaret E. Winsel, Agent

STATE OF CALIFORNIA )  
 )ss:  
COUNTY OF SAN FRANCISCO )

On this 5th day of August, 1992, before me, Valerie D. Flynn, a Notary Public  
in and for said state, personally appeared Margaret E. Winsel, known to me to be the  
person whose name is subscribed to the within instrument, and acknowledged that she  
executed same on behalf of said corporation.

WITNESS my hand and official seal.



[SEAL]

Valerie D. Flynn  
Valerie D. Flynn, Notary Public  
Residing At: Fairfield, CA 94533  
My Commission Expires: 1-25-93

RECORDING REQUESTED BY AND  
WHEN RECORDED, RETURN TO:  
Homestake Mining Company  
Attention: Val Flynn  
650 California Street, 10th Floor  
San Francisco, CA 94108-2788

141872

**AMENDED CERTIFICATE OF LOCATION**  
State of Nevada

HOMESTAKE MINING COMPANY OF CALIFORNIA, a California corporation, whose mailing address is 650 California Street, 10th Floor, San Francisco, California 94108-2788 hereby certifies that it has amended the FAILED TO FILE # 7 lode mining claim, more particularly described below. The date of original location was the 29th day of March, 1992. The original location certificate was recorded in the Eureka County, Nevada records at Book 235, Page 026, and filed with the Bureau of Land Management under Serial No. N MC 650179. The date of this amendment is the 5th day of August, 1992.

The sole purpose of this amendment is to change the name of the claim to CV # 7.

The number of linear feet claimed in length along the course of the vein, each way from the point of discovery, is 15 feet in a Northerly direction and 1485 feet in a Southerly direction. The width claimed on each side of the center of the vein is 300 feet. The general course of the lode or vein, as near as may be, is North/South.

This lode mining claim is located in the  
NW Quarter of Section 18, T. 34N R. 51E,  
Quarter of Section \_\_\_\_\_, T. \_\_\_\_\_ R. \_\_\_\_\_,  
Quarter of Section \_\_\_\_\_, T. \_\_\_\_\_ R. \_\_\_\_\_,  
Quarter of Section \_\_\_\_\_, T. \_\_\_\_\_ R. \_\_\_\_\_.

Mount Diablo Base & Meridian, Eureka County, Nevada, and is described by metes and bounds as follows:

Beginning at Corner No. 1, which is the Northeast corner of this claim, thence a distance of 910 feet NORTH and 2400 feet WEST to the following natural object or permanent monument, to wit; the NORTHWEST Corner of Section 18, Township 34 North, Range 51 East, Mount Diablo Base and Meridian, Eureka County, Nevada, and is more particularly described by metes and bounds as follows:

Beginning at Corner No. 1 which is the Northeast Corner of this claim,  
Thence South a distance of 750 feet to the East side center;  
Thence South a distance of 750 feet to the Corner No. 2;  
Thence West a distance of 600 feet to Corner No. 3;  
Thence North a distance of 750 feet to the West side center;

BOOK 237 PAGE 349

'92 AUG 12 AIO:10

Thence North a distance of 750 feet to Corner No. 4;  
Thence East a distance of 600 feet to Corner No. 1,  
the place of beginning.

This claim is contiguous to and is bounded by the following claims

EUREKA COUNTY, NEVADA  
M.N. REBALEATI, RECORDER  
FILE NO. FEE \$  
7.25

CV # 9 on the NORTH;  
CV# 8 on the EAST;  
CV# 19 on the SOUTH;  
CV# 6 on the WEST.

141872

The work of location consisted of making the maps provided in NRS 517.040.

Corner No. 1, the Northeast Corner, is a 4" X 4" wood post marked "Cor. No. 1,  
FAILED TO FILE # 7".

The East side center, is a 4" X 4" wood post marked "East SC FAILED TO FILE  
# 7".

Corner No. 2, the Southeast Corner, is a 4" X 4" wood post marked "Cor. No. 2,  
FAILED TO FILE # 7".

Corner No. 3, the Southwest Corner, is a 4" X 4" wood post marked "Cor. No. 3,  
FAILED TO FILE # 7".

The West side center, is a 4" X 4" wood post marked "West SC FAILED TO FILE  
# 7".

Corner No. 4, the Northwest Corner, is a 4" X 4" wood post marked "Cor. No. 4,  
FAILED TO FILE # 7".


HOMESTAKE MINING COMPANY  
OF CALIFORNIA

By Margaret E. Winsel  
Margaret E. Winsel, Agent

STATE OF CALIFORNIA )  
)ss:  
COUNTY OF SAN FRANCISCO )

On this 5th day of August, 1992, before me, Valerie D. Flynn, a Notary Public  
in and for said state, personally appeared Margaret E. Winsel, known to me to be the  
person whose name is subscribed to the within instrument, and acknowledged that she  
executed same on behalf of said corporation.

WITNESS my hand and official seal.



[SEAL]

Valerie D. Flynn  
Valerie D. Flynn, Notary Public  
Residing At: Fairfield, CA 94533  
My Commission Expires: 1-25-93



RECORDING REQUESTED BY AND  
WHEN RECORDED, RETURN TO:  
Homestake Mining Company  
Attention: Val Flynn  
650 California Street, 10th Floor  
San Francisco, CA 94108-2788

141873

**AMENDED CERTIFICATE OF LOCATION**  
State of Nevada

HOMESTAKE MINING COMPANY OF CALIFORNIA, a California corporation, whose mailing address is 650 California Street, 10th Floor, San Francisco, California 94108-2788 hereby certifies that it has amended the FAILED TO FILE # 8 lode mining claim, more particularly described below. The date of original location was the 29th day of March, 1992. The original location certificate was recorded in the Eureka County, Nevada records at Book 235, Page 028, and filed with the Bureau of Land Management under Serial No. N MC 650180. The date of this amendment is the 5th day of August, 1992.

The sole purpose of this amendment is to change the name of the claim to CV # 8.

The number of linear feet claimed in length along the course of the vein, each way from the point of discovery, is 15 feet in a Northerly direction and 1485 feet in a Southerly direction. The width claimed on each side of the center of the vein is 300 feet. The general course of the lode or vein, as near as may be, is North/South.

This lode mining claim is located in the  
NE Quarter of Section 18, T. 34N R. 51E,  
NW Quarter of Section 18, T. 34N R. 51E,  
Quarter of Section \_\_\_\_\_, T. \_\_\_\_\_ R. \_\_\_\_\_,  
Quarter of Section \_\_\_\_\_, T. \_\_\_\_\_ R. \_\_\_\_\_.

Mount Diablo Base & Meridian, Eureka County, Nevada, and is described by metes and bounds as follows:

Beginning at Corner No. 1, which is the Northeast corner of this claim, thence a distance of 910 feet NORTH and 3000 feet WEST to the following natural object or permanent monument, to wit; the NORTHWEST Corner of Section 18, Township 34 North, Range 51 East, Mount Diablo Base and Meridian, Eureka County, Nevada, and is more particularly described by metes and bounds as follows:

Beginning at Corner No. 1 which is the Northeast Corner of this claim,  
Thence South a distance of 750 feet to the East side center;  
Thence South a distance of 750 feet to the Corner No. 2;  
Thence West a distance of 600 feet to Corner No. 3;  
Thence North a distance of 750 feet to the West side center;

BOOK 237 PAGE 351

Thence North a distance of 750 feet to Corner No. 4;  
Thence East a distance of 600 feet to Corner No. 1,  
the place of beginning.

This claim is contiguous to and is bounded by the following claims: M.N. REBALEATI, RECORDER  
EUREKA COUNTY, NEVADA  
FILE NO. 141873 FEE \$ 7.25

CV # 9 on the NORTH;  
CV # 11 on the EAST;  
CV # 21 on the SOUTH;  
CV # 7 on the WEST.

The work of location consisted of making the maps provided in NRS 517.040.

Corner No. 1, the Northeast Corner, is a 4" X 4" wood post marked "Cor. No. 1,  
FAILED TO FILE # 8".

The East side center, is a 4" X 4" wood post marked "East SC FAILED TO FILE  
# 8".

Corner No. 2, the Southeast Corner, is a 4" X 4" wood post marked "Cor. No. 2,  
FAILED TO FILE # 8".

Corner No. 3, the Southwest Corner, is a 4" X 4" wood post marked "Cor. No. 3,  
FAILED TO FILE # 8".

The West side center, is a 4" X 4" wood post marked "West SC FAILED TO FILE  
# 8".

Corner No. 4, the Northwest Corner, is a 4" X 4" wood post marked "Cor. No. 4,  
FAILED TO FILE # 8".


HOMESTAKE MINING COMPANY  
OF CALIFORNIA

By Margaret E. Winsel  
Margaret E. Winsel, Agent

STATE OF CALIFORNIA )  
 )ss:  
COUNTY OF SAN FRANCISCO )

On this 5th day of August, 1992, before me, Valerie D. Flynn, a Notary Public  
in and for said state, personally appeared Margaret E. Winsel, known to me to be the  
person whose name is subscribed to the within instrument, and acknowledged that she  
executed same on behalf of said corporation.

WITNESS my hand and official seal.



Valerie D. Flynn  
Valerie D. Flynn, Notary Public  
Residing At: Fairfield, CA 94533  
My Commission Expires: 1-25-93

RECORDING REQUESTED BY AND  
WHEN RECORDED, RETURN TO: **141874**  
Homestake Mining Company  
Attention: Val Flynn  
650 California Street, 10th Floor  
San Francisco, CA 94108-2788

**AMENDED CERTIFICATE OF LOCATION**  
State of Nevada

HOMESTAKE MINING COMPANY OF CALIFORNIA, a California corporation, whose mailing address is 650 California Street, 10th Floor, San Francisco, California 94108-2788 hereby certifies that it has amended the FAILED TO FILE # 9 lode mining claim, more particularly described below. The date of original location was the 29th day of March, 1992. The original location certificate was recorded in the Eureka County, Nevada records at Book 235, Page 030, and filed with the Bureau of Land Management under Serial No. N MC 650181. The date of this amendment is the 5th day of August, 1992.

The sole purpose of this amendment is to change the name of the claim to CV # 9.

The number of linear feet claimed in length along the course of the vein, each way from the point of discovery, is 15 feet in a Easterly direction and 1485 feet in a Westerly direction. The width claimed on each side of the center of the vein is 300 feet. The general course of the lode or vein, as near as may be, is East/West.

This lode mining claim is located in the

<u>NE</u>	Quarter of Section <u>18</u> , T. <u>34N</u> R. <u>51E</u> ,
<u>NW</u>	Quarter of Section <u>18</u> , T. <u>34N</u> R. <u>51E</u> ,
_____	Quarter of Section _____, T. _____ R. _____,
_____	Quarter of Section _____, T. _____ R. _____,

Mount Diablo Base & Meridian, Eureka County, Nevada, and is described by metes and bounds as follows:

Beginning at Corner No. 1, which is the Northeast corner of this claim, thence a distance of 310 feet NORTH and 3000 feet WEST to the following natural object or permanent monument, to wit; the NORTHWEST Corner of Section 18, Township 34 North, Range 51 East, Mount Diablo Base and Meridian, Eureka County, Nevada, and is more particularly described by metes and bounds as follows:

Beginning at Corner No. 1 which is the Northeast Corner of this claim,  
Thence South a distance of 600 feet to Corner No. 2;  
Thence West a distance of 750 feet to the South side center;  
Thence West a distance of 750 feet to Corner No. 3;  
Thence North a distance of 600 feet to Corner No. 4;

**BOOK 237 PAGE 353**

Thence East a distance of 750 feet to the North side center;  
Thence East a distance of 750 feet to Corner No. 1,  
the place of beginning.

This claim is contiguous to and is bounded by the following claims  
EUREKA COUNTY, NEVADA  
M.N. REBALEATI, RECORDER  
FILE NO. 141874  
FEE \$ 7.25

CV # 59 on the NORTH ;  
CV# 10 on the EAST ;  
CV# 6,7,8 on the SOUTH ;  
CV# 4 on the WEST .

The work of location consisted of making the maps provided in NRS 517.040.

Corner No. 1, the Northeast Corner, is a 4" X 4" wood post marked "Cor. No. 1,  
FAILED TO FILE # 9 ".

Corner No. 2, the Southeast Corner, is a 4" X 4" wood post marked "Cor. No. 2,  
FAILED TO FILE # 9 ".

The South side center, is a 4" X 4" wood post marked "South SC FAILED TO FILE  
# 9 ".

Corner No. 3, the Southwest Corner, is a 4" X 4" wood post marked "Cor. No. 3,  
FAILED TO FILE # 9 ".

Corner No. 4, the Northwest Corner, is a 4" X 4" wood post marked "Cor. No. 4,  
FAILED TO FILE # 9 ".

The North Side Center, is a 4" X 4" wood post marked "North SC FAILED TO FILE  
# 9 ".

HOMESTAKE MINING COMPANY  
OF CALIFORNIA

By Margaret E. Winsel  
Margaret E. Winsel, Agent

STATE OF CALIFORNIA )  
 )ss:  
COUNTY OF SAN FRANCISCO )

On this 5th day of August, 1992, before me, Valerie D. Flynn, a Notary Public in  
and for said state, personally appeared Margaret E. Winsel, known to me to be the  
person whose name is subscribed to the within instrument, and acknowledged that she  
executed same on behalf of said corporation.

WITNESS my hand and official seal.



[SEAL]

Valerie D. Flynn  
Valerie D. Flynn, Notary Public  
Residing At: Fairfield, CA 94533  
My Commission Expires: 1-25-93

RECORDING REQUESTED BY AND  
WHEN RECORDED, RETURN TO:  
Homestake Mining Company  
Attention: Val Flynn  
650 California Street, 10th Floor  
San Francisco, CA 94108-2788

141875

**AMENDED CERTIFICATE OF LOCATION**  
State of Nevada

HOMESTAKE MINING COMPANY OF CALIFORNIA, a California corporation, whose mailing address is 650 California Street, 10th Floor, San Francisco, California 94108-2788 hereby certifies that it has amended the FAILED TO FILE # 10 lode mining claim, more particularly described below. The date of original location was the 29th day of March, 1992. The original location certificate was recorded in the Eureka County, Nevada records at Book 235, Page 032, and filed with the Bureau of Land Management under Serial No. N MC 650182. The date of this amendment is the 5th day of August, 1992.

The sole purpose of this amendment is to change the name of the claim to CV # 10.

The number of linear feet claimed in length along the course of the vein, each way from the point of discovery, is 1485 feet in a Easterly direction and 15 feet in a Westerly direction. The width claimed on each side of the center of the vein is 300 feet. The general course of the lode or vein, as near as may be, is East/West.

This lode mining claim is located in the  
NE Quarter of Section 18, T. 34N R. 51E,  
Quarter of Section \_\_\_\_\_, T. \_\_\_\_\_ R. \_\_\_\_\_,  
Quarter of Section \_\_\_\_\_, T. \_\_\_\_\_ R. \_\_\_\_\_,  
Quarter of Section \_\_\_\_\_, T. \_\_\_\_\_ R. \_\_\_\_\_.

Mount Diablo Base & Meridian, Eureka County, Nevada, and is described by metes and bounds as follows:

Beginning at Corner No. 1, which is the Northeast corner of this claim, thence a distance of 310 feet NORTH and 4500 feet WEST to the following natural object or permanent monument, to wit; the NORTHWEST Corner of Section 18, Township 34 North, Range 51 East, Mount Diablo Base and Meridian, Eureka County, Nevada, and is more particularly described by metes and bounds as follows:

Beginning at Corner No. 1 which is the Northeast Corner of this claim,  
Thence South a distance of 600 feet to Corner No. 2;  
Thence West a distance of 750 feet to the South side center;  
Thence West a distance of 750 feet to Corner No. 3;  
Thence North a distance of 600 feet to Corner No. 4;

BOOK 237 PAGE 355



Thence East a distance of 750 feet to the North side center;  
Thence East a distance of 750 feet to Corner No. 1,  
the place of beginning.

This claim is contiguous to and is bounded by the following claims:

EUREKA COUNTY, NEVADA  
M.N. REBALEATI, RECORDER  
FILE NO. FEE \$ 7.25

CV # 60 on the NORTH ;  
CV # 62 on the EAST ;  
CV # 11,12,13 on the SOUTH ;  
CV # 9 on the WEST .

141875

The work of location consisted of making the maps provided in NRS 517.040.

Corner No. 1, the Northeast Corner, is a 4" X 4" wood post marked "Cor. No. 1,  
FAILED TO FILE # 10 ".

Corner No. 2, the Southeast Corner, is a 4" X 4" wood post marked "Cor. No. 2,  
FAILED TO FILE # 10 ".

The South side center, is a 4" X 4" wood post marked "South SC FAILED TO FILE  
# 10 ".

Corner No. 3, the Southwest Corner, is a 4" X 4" wood post marked "Cor. No. 3,  
FAILED TO FILE # 10 ".

Corner No. 4, the Northwest Corner, is a 4" X 4" wood post marked "Cor. No. 4,  
FAILED TO FILE # 10 ".

The North Side Center, is a 4" X 4" wood post marked "North SC FAILED TO FILE  
# 10 ".


HOMESTAKE MINING COMPANY  
OF CALIFORNIA

By Margaret E. Winsel  
Margaret E. Winsel, Agent

STATE OF CALIFORNIA )  
COUNTY OF SAN FRANCISCO ) ss:

On this 5th day of August, 1992, before me, Valerie D. Flynn, a Notary Public in  
and for said state, personally appeared Margaret E. Winsel, known to me to be the  
person whose name is subscribed to the within instrument, and acknowledged that she  
executed same on behalf of said corporation.

WITNESS my hand and official seal.



Valerie D. Flynn  
Valerie D. Flynn, Notary Public  
Residing At: Fairfield, CA 94533  
My Commission Expires: 1-25-93

RECORDING REQUESTED BY AND  
WHEN RECORDED, RETURN TO:  
Homestake Mining Company  
Attention: Val Flynn  
650 California Street, 10th Floor  
San Francisco, CA 94108-2788

141876

**AMENDED CERTIFICATE OF LOCATION**  
State of Nevada

HOMESTAKE MINING COMPANY OF CALIFORNIA, a California corporation, whose mailing address is 650 California Street, 10th Floor, San Francisco, California 94108-2788 hereby certifies that it has amended the FAILED TO FILE # 11 lode mining claim, more particularly described below. The date of original location was the 29th day of March, 1992. The original location certificate was recorded in the Eureka County, Nevada records at Book 235, Page 034, and filed with the Bureau of Land Management under Serial No. N MC 650183. The date of this amendment is the 5th day of August, 1992.

The sole purpose of this amendment is to change the name of the claim to CV # 11.

The number of linear feet claimed in length along the course of the vein, each way from the point of discovery, is 15 feet in a Northerly direction and 1485 feet in a Southerly direction. The width claimed on each side of the center of the vein is 300 feet. The general course of the lode or vein, as near as may be, is North/South.

This lode mining claim is located in the  
NE Quarter of Section 18, T. 34N R. 51E,  
Quarter of Section \_\_\_\_\_, T. \_\_\_\_\_ R. \_\_\_\_\_,  
Quarter of Section \_\_\_\_\_, T. \_\_\_\_\_ R. \_\_\_\_\_,  
Quarter of Section \_\_\_\_\_, T. \_\_\_\_\_ R. \_\_\_\_\_.

Mount Diablo Base & Meridian, Eureka County, Nevada, and is described by metes and bounds as follows:

Beginning at Corner No. 1, which is the Northeast corner of this claim, thence a distance of 910 feet NORTH and 3600 feet WEST to the following natural object or permanent monument, to wit; the NORTHWEST Corner of Section 18, Township 34 North, Range 51 East, Mount Diablo Base and Meridian, Eureka County, Nevada, and is more particularly described by metes and bounds as follows:

Beginning at Corner No. 1 which is the Northeast Corner of this claim,  
Thence South a distance of 750 feet to the East side center;  
Thence South a distance of 750 feet to the Corner No. 2;  
Thence West a distance of 600 feet to Corner No. 3;  
Thence North a distance of 750 feet to the West side center;

BOOK 237 PAGE 357

Thence North a distance of 750 feet to Corner No. 4;  
Thence East a distance of 600 feet to Corner No. 1,  
the place of beginning.

This claim is contiguous to and is bounded by the following claims: M.H. REBALEATI. RECORDER  
FILE NO. 141876 FEE \$ 7.25  
EUREKA COUNTY, NEVADA

CV # 10 on the NORTH ;  
CV # 12 on the EAST ;  
CV # 23 on the SOUTH ;  
CV # 8 on the WEST .

The work of location consisted of making the maps provided in NRS 517.040.

Corner No. 1, the Northeast Corner, is a 4" X 4" wood post marked "Cor. No. 1,  
FAILED TO FILE # 11".

The East side center, is a 4" X 4" wood post marked "East SC FAILED TO FILE  
# 11".

Corner No. 2, the Southeast Corner, is a 4" X 4" wood post marked "Cor. No. 2,  
FAILED TO FILE # 11".

Corner No. 3, the Southwest Corner, is a 4" X 4" wood post marked "Cor. No. 3,  
FAILED TO FILE # 11".

The West side center, is a 4" X 4" wood post marked "West SC FAILED TO FILE  
# 11".

Corner No. 4, the Northwest Corner, is a 4" X 4" wood post marked "Cor. No. 4,  
FAILED TO FILE # 11".


HOMESTAKE MINING COMPANY  
OF CALIFORNIA

By Margaret E. Winsel  
Margaret E. Winsel, Agent

STATE OF CALIFORNIA )  
)ss:  
COUNTY OF SAN FRANCISCO )

On this 5th day of August, 1992, before me, Valerie D. Flynn, a Notary Public  
in and for said state, personally appeared Margaret E. Winsel, known to me to be the  
person whose name is subscribed to the within instrument, and acknowledged that she  
executed same on behalf of said corporation.

WITNESS my hand and official seal.



Valerie D. Flynn  
Valerie D. Flynn, Notary Public  
Residing At: Fairfield, CA 94533  
My Commission Expires: 1-25-93

RECORDING REQUESTED BY AND **141877**  
WHEN RECORDED, RETURN TO:  
Homestake Mining Company  
Attention: Val Flynn  
650 California Street, 10th Floor  
San Francisco, CA 94108-2788

**AMENDED CERTIFICATE OF LOCATION**  
State of Nevada

HOMESTAKE MINING COMPANY OF CALIFORNIA, a California corporation, whose mailing address is 650 California Street, 10th Floor, San Francisco, California 94108-2788 hereby certifies that it has amended the FAILED TO FILE # 12 lode mining claim, more particularly described below. The date of original location was the 29th day of March, 1992. The original location certificate was recorded in the Eureka County, Nevada records at Book 235, Page 036, and filed with the Bureau of Land Management under Serial No. N MC 650184. The date of this amendment is the 5th day of August, 1992.

The sole purpose of this amendment is to change the name of the claim to CV # 12.

The number of linear feet claimed in length along the course of the vein, each way from the point of discovery, is 15 feet in a Northerly direction and 1485 feet in a Southerly direction. The width claimed on each side of the center of the vein is 300 feet. The general course of the lode or vein, as near as may be, is North/South.

This lode mining claim is located in the  
NE Quarter of Section 18, T. 34N R. 51E,  
Quarter of Section \_\_\_\_\_, T. \_\_\_\_\_ R. \_\_\_\_\_,  
Quarter of Section \_\_\_\_\_, T. \_\_\_\_\_ R. \_\_\_\_\_,  
Quarter of Section \_\_\_\_\_, T. \_\_\_\_\_ R. \_\_\_\_\_.

Mount Diablo Base & Meridian, Eureka County, Nevada, and is described by metes and bounds as follows:

Beginning at Corner No. 1, which is the Northeast corner of this claim, thence a distance of 910 feet NORTH and 4200 feet WEST to the following natural object or permanent monument, to wit; the NORTHWEST Corner of Section 18, Township 34 North, Range 51 East, Mount Diablo Base and Meridian, Eureka County, Nevada, and is more particularly described by metes and bounds as follows:

Beginning at Corner No. 1 which is the Northeast Corner of this claim,  
Thence South a distance of 750 feet to the East side center;  
Thence South a distance of 750 feet to the Corner No. 2;  
Thence West a distance of 600 feet to Corner No. 3;  
Thence North a distance of 750 feet to the West side center;

**BOOK 237 PAGE 359**

Thence North a distance of 750 feet to Corner No. 4;  
Thence East a distance of 600 feet to Corner No. 1,  
the place of beginning.

This claim is contiguous to and is bounded by the following claims: EUREKA COUNTY, NEVADA  
M.N. REBALEATI, RECORDER  
FILE NO. 141877  
FEE \$ 7.25

CV # 10 on the NORTH;  
CV # 13 on the EAST;  
CV # 25 on the SOUTH;  
CV # 11 on the WEST.

The work of location consisted of making the maps provided in NRS 517.040.

Corner No. 1, the Northeast Corner, is a 4" X 4" wood post marked "Cor. No. 1,  
FAILED TO FILE # 12".

The East side center, is a 4" X 4" wood post marked "East SC FAILED TO FILE  
# 12".

Corner No. 2, the Southeast Corner, is a 4" X 4" wood post marked "Cor. No. 2,  
FAILED TO FILE # 12".

Corner No. 3, the Southwest Corner, is a 4" X 4" wood post marked "Cor. No. 3,  
FAILED TO FILE # 12".

The West side center, is a 4" X 4" wood post marked "West SC FAILED TO FILE  
# 12".

Corner No. 4, the Northwest Corner, is a 4" X 4" wood post marked "Cor. No. 4,  
FAILED TO FILE # 12".


HOMESTAKE MINING COMPANY  
OF CALIFORNIA

By Margaret E. Winsel  
Margaret E. Winsel, Agent

STATE OF CALIFORNIA )  
 )ss:  
COUNTY OF SAN FRANCISCO )

On this 5th day of August, 1992, before me, Valerie D. Flynn, a Notary Public  
in and for said state, personally appeared Margaret E. Winsel, known to me to be the  
person whose name is subscribed to the within instrument, and acknowledged that she  
executed same on behalf of said corporation.

WITNESS my hand and official seal.



Valerie D. Flynn  
Valerie D. Flynn, Notary Public  
Residing At: Fairfield, CA 94533  
My Commission Expires: 1-25-93



Thence North a distance of 750 feet to Corner No. 4;  
Thence East a distance of 600 feet to Corner No. 1,  
the place of beginning.

This claim is contiguous to and is bounded by the following claims: EUREKA COUNTY, NEVADA  
M.N. REBALEATI, RECORDER  
FILE NO. FEE \$

CV # 10,62 on the NORTH ;  
CV# 54 on the EAST ;  
CV# 27 on the SOUTH ;  
CV# 12 on the WEST .

141878

7.25

The work of location consisted of making the maps provided in NRS 517.040.

Corner No. 1, the Northeast Corner, is a 4" X 4" wood post marked "Cor. No. 1,  
FAILED TO FILE # 13 ".

The East side center, is a 4" X 4" wood post marked "East SC FAILED TO FILE  
# 13 ".

Corner No. 2, the Southeast Corner, is a 4" X 4" wood post marked "Cor. No. 2,  
FAILED TO FILE # 13 ".

Corner No. 3, the Southwest Corner, is a 4" X 4" wood post marked "Cor. No. 3,  
FAILED TO FILE # 13 ".

The West side center, is a 4" X 4" wood post marked "West SC FAILED TO FILE  
# 13 ".

Corner No. 4, the Northwest Corner, is a 4" X 4" wood post marked "Cor. No. 4,  
FAILED TO FILE # 13 ".


HOMESTAKE MINING COMPANY  
OF CALIFORNIA

By Margaret E. Winsel  
Margaret E. Winsel, Agent

STATE OF CALIFORNIA )  
 )ss:  
COUNTY OF SAN FRANCISCO )

On this 5th day of August, 1992, before me, Valerie D. Flynn, a Notary Public  
in and for said state, personally appeared Margaret E. Winsel, known to me to be the  
person whose name is subscribed to the within instrument, and acknowledged that she  
executed same on behalf of said corporation.

WITNESS my hand and official seal.



[SEAL]

Valerie D. Flynn  
Valerie D. Flynn, Notary Public  
Residing At: Fairfield, CA 94533  
My Commission Expires: 1-25-93

RECORDING REQUESTED BY AND  
WHEN RECORDED, RETURN TO: **141879**  
Homestake Mining Company  
Attention: Val Flynn  
650 California Street, 10th Floor  
San Francisco, CA 94108-2788

**AMENDED CERTIFICATE OF LOCATION**  
State of Nevada

HOMESTAKE MINING COMPANY OF CALIFORNIA, a California corporation, whose mailing address is 650 California Street, 10th Floor, San Francisco, California 94108-2788 hereby certifies that it has amended the FAILED TO FILE # 14 lode mining claim, more particularly described below. The date of original location was the 29th day of March, 1992. The original location certificate was recorded in the Eureka County, Nevada records at Book 235, Page 040, and filed with the Bureau of Land Management under Serial No. N MC 650186. The date of this amendment is the 5th day of August, 1992.

The sole purpose of this amendment is to change the name of the claim to CV # 14.

The number of linear feet claimed in length along the course of the vein, each way from the point of discovery, is 20 feet in a Northerly direction and 1480 feet in a Southerly direction. The width claimed on each side of the center of the vein is 300 feet. The general course of the lode or vein, as near as may be, is North/South.

This lode mining claim is located in the  
SW Quarter of Section 18, T. 34N R. 51E,  
\_\_\_\_ Quarter of Section \_\_\_\_\_, T. \_\_\_\_\_ R. \_\_\_\_\_,  
\_\_\_\_ Quarter of Section \_\_\_\_\_, T. \_\_\_\_\_ R. \_\_\_\_\_,  
\_\_\_\_ Quarter of Section \_\_\_\_\_, T. \_\_\_\_\_ R. \_\_\_\_\_,

Mount Diablo Base & Meridian, Eureka County, Nevada, and is described by metes and bounds as follows:

Beginning at Corner No. 1, which is the Northeast corner of this claim, thence a distance of 3710 feet NORTH and 1200 feet WEST to the following natural object or permanent monument, to wit; the NORTHWEST Corner of Section 18, Township 34 North, Range 51 East, Mount Diablo Base and Meridian, Eureka County, Nevada, and is more particularly described by metes and bounds as follows:

Beginning at Corner No. 1 which is the Northeast Corner of this claim,  
Thence South a distance of 750 feet to the East side center;  
Thence South a distance of 750 feet to the Corner No. 2;  
Thence West a distance of 600 feet to Corner No. 3;  
Thence North a distance of 750 feet to the West side center;

**BOOK 237 PAGE 363**

Thence North a distance of 750 feet to Corner No. 4;  
Thence East a distance of 600 feet to Corner No. 1,  
the place of beginning.

This claim is contiguous to and is bounded by the following claims

EUREKA COUNTY, NEVADA  
M.N. REBALEATI. RECORDER  
FILE NO. FEE \$  
7.25

CV # 15 on the NORTH ;  
CV # 16 on the EAST ;  
CV # 1 on the WEST ;  
on the \_\_\_\_\_

141879

The work of location consisted of making the maps provided in NRS 517.040.

Corner No. 1, the Northeast Corner, is a 4" X 4" wood post marked "Cor. No. 1,  
FAILED TO FILE # 14 ".

The East side center, is a 4" X 4" wood post marked "East SC FAILED TO FILE  
# 14 ".

Corner No. 2, the Southeast Corner, is a 4" X 4" wood post marked "Cor. No. 2,  
FAILED TO FILE # 14 ".

Corner No. 3, the Southwest Corner, is a 4" X 4" wood post marked "Cor. No. 3,  
FAILED TO FILE # 14 ".

The West side center, is a 4" X 4" wood post marked "West SC FAILED TO FILE  
# 14 ".

Corner No. 4, the Northwest Corner, is a 4" X 4" wood post marked "Cor. No. 4,  
FAILED TO FILE # 14 ".


HOMESTAKE MINING COMPANY  
OF CALIFORNIA

By Margaret E. Winsel  
Margaret E. Winsel, Agent

STATE OF CALIFORNIA )  
 )ss:  
COUNTY OF SAN FRANCISCO )

On this 5th day of August, 1992, before me, Valerie D. Flynn, a Notary Public  
in and for said state, personally appeared Margaret E. Winsel, known to me to be the  
person whose name is subscribed to the within instrument, and acknowledged that she  
executed same on behalf of said corporation.

WITNESS my hand and official seal.



[SEAL]

Valerie D. Flynn  
Valerie D. Flynn, Notary Public  
Residing At: Fairfield, CA 94533  
My Commission Expires: 1-25-93

RECORDING REQUESTED BY AND  
WHEN RECORDED, RETURN TO: **141880**  
Homestake Mining Company  
Attention: Val Flynn  
650 California Street, 10th Floor  
San Francisco, CA 94108-2788

**AMENDED CERTIFICATE OF LOCATION**  
State of Nevada

HOMESTAKE MINING COMPANY OF CALIFORNIA, a California corporation, whose mailing address is 650 California Street, 10th Floor, San Francisco, California 94108-2788 hereby certifies that it has amended the FAILED TO FILE # 15 lode mining claim, more particularly described below. The date of original location was the 29th day of March, 1992. The original location certificate was recorded in the Eureka County, Nevada records at Book 235, Page 042, and filed with the Bureau of Land Management under Serial No. N MC 650187. The date of this amendment is the 5th day of August, 1992.

The sole purpose of this amendment is to change the name of the claim to CV # 15.

The number of linear feet claimed in length along the course of the vein, each way from the point of discovery, is 1280 feet in a Northerly direction and 20 feet in a Southerly direction. The width claimed on each side of the center of the vein is 300 feet. The general course of the lode or vein, as near as may be, is North/South.

This lode mining claim is located in the  
NW Quarter of Section 18, T. 34N R. 51E,  
SW Quarter of Section 18, T. 34N R. 51E,  
Quarter of Section \_\_\_\_\_, T. \_\_\_\_\_ R. \_\_\_\_\_,  
Quarter of Section \_\_\_\_\_, T. \_\_\_\_\_ R. \_\_\_\_\_.

Mount Diablo Base & Meridian, Eureka County, Nevada, and is described by metes and bounds as follows:

Beginning at Corner No. 1, which is the Northeast corner of this claim, thence a distance of 2410 feet NORTH and 1200 feet WEST to the following natural object or permanent monument, to wit; the NORTHWEST Corner of Section 18, Township 34 North, Range 51 East, Mount Diablo Base and Meridian, Eureka County, Nevada, and is more particularly described by metes and bounds as follows:

Beginning at Corner No. 1 which is the Northeast Corner of this claim,  
Thence South a distance of 650 feet to the East side center;  
Thence South a distance of 650 feet to the Corner No. 2;  
Thence West a distance of 600 feet to Corner No. 3;  
Thence North a distance of 650 feet to the West side center;

BOOK 237 PAGE 365

Thence North a distance of 650 feet to Corner No. 4;  
Thence East a distance of 600 feet to Corner No. 1,  
the place of beginning.

This claim is contiguous to and is bounded by the following claims:

EUREKA COUNTY, NEVADA  
M.N. REBALEATI, RECORDER  
FILE NO. 141880  
FEES 7.25

CV # 5 on the NORTH ;  
CV # 17 on the EAST ;  
CV # 14 on the SOUTH ;  
CV # 2 on the WEST .

The work of location consisted of making the maps provided in NRS 517.040.

Corner No. 1, the Northeast Corner, is a 4" X 4" wood post marked "Cor. No. 1,  
FAILED TO FILE # 15 ".

The East side center, is a 4" X 4" wood post marked "East SC FAILED TO FILE  
# 15 ".

Corner No. 2, the Southeast Corner, is a 4" X 4" wood post marked "Cor. No. 2,  
FAILED TO FILE # 15 ".

Corner No. 3, the Southwest Corner, is a 4" X 4" wood post marked "Cor. No. 3,  
FAILED TO FILE # 15 ".

The West side center, is a 4" X 4" wood post marked "West SC FAILED TO FILE  
# 15 ".

Corner No. 4, the Northwest Corner, is a 4" X 4" wood post marked "Cor. No. 4,  
FAILED TO FILE # 15 ".


HOMESTAKE MINING COMPANY  
OF CALIFORNIA

By Margaret E. Winsel  
Margaret E. Winsel, Agent

STATE OF CALIFORNIA )  
 )ss:  
COUNTY OF SAN FRANCISCO )

On this 5th day of August, 1992, before me, Valerie D. Flynn, a Notary Public  
in and for said state, personally appeared Margaret E. Winsel, known to me to be the  
person whose name is subscribed to the within instrument, and acknowledged that she  
executed same on behalf of said corporation.

WITNESS my hand and official seal.



Valerie D. Flynn  
Valerie D. Flynn, Notary Public  
Residing At: Fairfield, CA 94533  
My Commission Expires: 1-25-93



RECORDING REQUESTED BY AND  
WHEN RECORDED, RETURN TO:  
Homestake Mining Company  
Attention: Val Flynn  
650 California Street, 10th Floor  
San Francisco, CA 94108-2788

141881

**AMENDED CERTIFICATE OF LOCATION**  
State of Nevada

HOMESTAKE MINING COMPANY OF CALIFORNIA, a California corporation, whose mailing address is 650 California Street, 10th Floor, San Francisco, California 94108-2788 hereby certifies that it has amended the FAILED TO FILE # 16 lode mining claim, more particularly described below. The date of original location was the 29th day of March, 1992. The original location certificate was recorded in the Eureka County, Nevada records at Book 235, Page 044, and filed with the Bureau of Land Management under Serial No. N MC 650188. The date of this amendment is the 5th day of August, 1992.

The sole purpose of this amendment is to change the name of the claim to CV # 16.

The number of linear feet claimed in length along the course of the vein, each way from the point of discovery, is 20 feet in a Northerly direction and 1480 feet in a Southerly direction. The width claimed on each side of the center of the vein is 300 feet. The general course of the lode or vein, as near as may be, is North/South.

This lode mining claim is located in the  
SW Quarter of Section 18, T. 34N R. 51E,  
\_\_\_\_ Quarter of Section \_\_\_\_\_, T. \_\_\_\_\_ R. \_\_\_\_\_,  
\_\_\_\_ Quarter of Section \_\_\_\_\_, T. \_\_\_\_\_ R. \_\_\_\_\_,  
\_\_\_\_ Quarter of Section \_\_\_\_\_, T. \_\_\_\_\_ R. \_\_\_\_\_.

Mount Diablo Base & Meridian, Eureka County, Nevada, and is described by metes and bounds as follows:

Beginning at Corner No. 1, which is the Northeast corner of this claim, thence a distance of 3710 feet NORTH and 1800 feet WEST to the following natural object or permanent monument, to wit; the NORTHWEST Corner of Section 18, Township 34 North, Range 51 East, Mount Diablo Base and Meridian, Eureka County, Nevada, and is more particularly described by metes and bounds as follows:

Beginning at Corner No. 1 which is the Northeast Corner of this claim,  
Thence South a distance of 750 feet to the East side center;  
Thence South a distance of 750 feet to the Corner No. 2;  
Thence West a distance of 600 feet to Corner No. 3;  
Thence North a distance of 750 feet to the West side center;

BOOK 237 PAGE 367

Thence North a distance of 750 feet to Corner No. 4;  
Thence East a distance of 600 feet to Corner No. 1,  
the place of beginning.

This claim is contiguous to and is bounded by the following claims: EUREKA COUNTY, NEVADA  
M.N. REBALEATI, RECORDER  
FILE NO. 141881  
FEE \$ 7.25

CV # 17 on the NORTH;  
CV# 18 on the EAST;  
CV# 14 on the WEST;  
on the \_\_\_\_\_.

The work of location consisted of making the maps provided in NRS 517.040.

Corner No. 1, the Northeast Corner, is a 4" X 4" wood post marked "Cor. No. 1,  
FAILED TO FILE # 16".

The East side center, is a 4" X 4" wood post marked "East SC FAILED TO FILE  
# 16".

Corner No. 2, the Southeast Corner, is a 4" X 4" wood post marked "Cor. No. 2,  
FAILED TO FILE # 16".

Corner No. 3, the Southwest Corner, is a 4" X 4" wood post marked "Cor. No. 3,  
FAILED TO FILE # 16".

The West side center, is a 4" X 4" wood post marked "West SC FAILED TO FILE  
# 16".

Corner No. 4, the Northwest Corner, is a 4" X 4" wood post marked "Cor. No. 4,  
FAILED TO FILE # 16".


HOMESTAKE MINING COMPANY  
OF CALIFORNIA

By Margaret E. Winsel  
Margaret E. Winsel, Agent

STATE OF CALIFORNIA )  
 )ss:  
COUNTY OF SAN FRANCISCO )

On this 5th day of August, 1992, before me, Valerie D. Flynn, a Notary Public  
in and for said state, personally appeared Margaret E. Winsel, known to me to be the  
person whose name is subscribed to the within instrument, and acknowledged that she  
executed same on behalf of said corporation.

WITNESS my hand and official seal.



[SEAL]

Valerie D. Flynn  
Valerie D. Flynn, Notary Public  
Residing At: Fairfield, CA 94533  
My Commission Expires: 1-25-93

RECORDING REQUESTED BY AND  
WHEN RECORDED, RETURN TO:  
Homestake Mining Company  
Attention: Val Flynn  
650 California Street, 10th Floor  
San Francisco, CA 94108-2788

141882

**AMENDED CERTIFICATE OF LOCATION**  
State of Nevada

HOMESTAKE MINING COMPANY OF CALIFORNIA, a California corporation, whose mailing address is 650 California Street, 10th Floor, San Francisco, California 94108-2788 hereby certifies that it has amended the FAILED TO FILE # 17 lode mining claim, more particularly described below. The date of original location was the 29th day of March, 1992. The original location certificate was recorded in the Eureka County, Nevada records at Book 235, Page 046, and filed with the Bureau of Land Management under Serial No. N MC 650189. The date of this amendment is the 5th day of August, 1992.

The sole purpose of this amendment is to change the name of the claim to CV # 17.

The number of linear feet claimed in length along the course of the vein, each way from the point of discovery, is 1280 feet in a Northerly direction and 20 feet in a Southerly direction. The width claimed on each side of the center of the vein is 300 feet. The general course of the lode or vein, as near as may be, is North/South.

This lode mining claim is located in the  
NW Quarter of Section 18, T. 34N R. 51E,  
SW Quarter of Section 18, T. 34N R. 51E,  
Quarter of Section \_\_\_\_\_, T. \_\_\_\_\_ R. \_\_\_\_\_,  
Quarter of Section \_\_\_\_\_, T. \_\_\_\_\_ R. \_\_\_\_\_.

Mount Diablo Base & Meridian, Eureka County, Nevada, and is described by metes and bounds as follows:

Beginning at Corner No. 1, which is the Northeast corner of this claim, thence a distance of 2410 feet NORTH and 1800 feet WEST to the following natural object or permanent monument, to wit; the NORTHWEST Corner of Section 18, Township 34 North, Range 51 East, Mount Diablo Base and Meridian, Eureka County, Nevada, and is more particularly described by metes and bounds as follows:

Beginning at Corner No. 1 which is the Northeast Corner of this claim,  
Thence South a distance of 650 feet to the East side center;  
Thence South a distance of 650 feet to the Corner No. 2;  
Thence West a distance of 600 feet to Corner No. 3;  
Thence North a distance of 650 feet to the West side center;

BOOK 237 PAGE 369

Thence North a distance of 650 feet to Corner No. 4;  
Thence East a distance of 600 feet to Corner No. 1,  
the place of beginning.

This claim is contiguous to and is bounded by the following claims  
EUREKA COUNTY, NEVADA  
M.N. REBALEATI, RECORDER  
FILE NO. 141882  
FEE \$ 7.25

CV # 6 on the NORTH ;  
CV # 19 on the EAST ;  
CV # 16 on the SOUTH ;  
CV # 15 on the WEST .

The work of location consisted of making the maps provided in NRS 517.040.

Corner No. 1, the Northeast Corner, is a 4" X 4" wood post marked "Cor. No. 1,  
FAILED TO FILE # 17 ".

The East side center, is a 4" X 4" wood post marked "East SC FAILED TO FILE  
# 17 ".

Corner No. 2, the Southeast Corner, is a 4" X 4" wood post marked "Cor. No. 2,  
FAILED TO FILE # 17 ".

Corner No. 3, the Southwest Corner, is a 4" X 4" wood post marked "Cor. No. 3,  
FAILED TO FILE # 17 ".

The West side center, is a 4" X 4" wood post marked "West SC FAILED TO FILE  
# 17 ".

Corner No. 4, the Northwest Corner, is a 4" X 4" wood post marked "Cor. No. 4,  
FAILED TO FILE # 17 ".


HOMESTAKE MINING COMPANY  
OF CALIFORNIA

*Margaret E. Winsel*  
Margaret E. Winsel, Agent

STATE OF CALIFORNIA )  
 )ss:  
COUNTY OF SAN FRANCISCO )

On this 5th day of August, 1992, before me, Valerie D. Flynn, a Notary Public  
in and for said state, personally appeared Margaret E. Winsel, known to me to be the  
person whose name is subscribed to the within instrument, and acknowledged that she  
executed same on behalf of said corporation.

WITNESS my hand and official seal.



[SEAL]

*Valerie D. Flynn*  
Valerie D. Flynn, Notary Public  
Residing At: Fairfield, CA 94533  
My Commission Expires: 1-25-93

RECORDING REQUESTED BY AND  
WHEN RECORDED, RETURN TO:  
Homestake Mining Company  
Attention: Val Flynn  
650 California Street, 10th Floor  
San Francisco, CA 94108-2788

141883

**AMENDED CERTIFICATE OF LOCATION**  
State of Nevada

HOMESTAKE MINING COMPANY OF CALIFORNIA, a California corporation, whose mailing address is 650 California Street, 10th Floor, San Francisco, California 94108-2788 hereby certifies that it has amended the FAILED TO FILE # 18 lode mining claim, more particularly described below. The date of original location was the 29th day of March, 1992. The original location certificate was recorded in the Eureka County, Nevada records at Book 235, Page 048, and filed with the Bureau of Land Management under Serial No. N MC 650190. The date of this amendment is the 5th day of August, 1992.

The sole purpose of this amendment is to change the name of the claim to CV # 18.

The number of linear feet claimed in length along the course of the vein, each way from the point of discovery, is 20 feet in a Northerly direction and 1480 feet in a Southerly direction. The width claimed on each side of the center of the vein is 300 feet. The general course of the lode or vein, as near as may be, is North/South.

This lode mining claim is located in the  
SW Quarter of Section 18, T. 34N R. 51E,  
\_\_\_\_ Quarter of Section \_\_\_\_\_, T. \_\_\_\_\_ R. \_\_\_\_\_,  
\_\_\_\_ Quarter of Section \_\_\_\_\_, T. \_\_\_\_\_ R. \_\_\_\_\_,  
\_\_\_\_ Quarter of Section \_\_\_\_\_, T. \_\_\_\_\_ R. \_\_\_\_\_.

Mount Diablo Base & Meridian, Eureka County, Nevada, and is described by metes and bounds as follows:

Beginning at Corner No. 1, which is the Northeast corner of this claim, thence a distance of 3710 feet NORTH and 2400 feet WEST to the following natural object or permanent monument, to wit; the NORTHWEST Corner of Section 18, Township 34 North, Range 51 East, Mount Diablo Base and Meridian, Eureka County, Nevada, and is more particularly described by metes and bounds as follows:

Beginning at Corner No. 1 which is the Northeast Corner of this claim,  
Thence South a distance of 750 feet to the East side center;  
Thence South a distance of 750 feet to the Corner No. 2;  
Thence West a distance of 600 feet to Corner No. 3;  
Thence North a distance of 750 feet to the West side center;

BOOK 237 PAGE 371



Thence North a distance of 750 feet to Corner No. 4;  
Thence East a distance of 600 feet to Corner No. 1,  
the place of beginning.

This claim is contiguous to and is bounded by the following claims: EUREKA COUNTY, NEVADA  
M.N. REBALEATI, RECORDER  
FILE NO. 141883  
FEE \$ 7.25

CV # 19 on the NORTH;  
CV # 20 on the EAST;  
CV # 16 on the WEST;  
on the

The work of location consisted of making the maps provided in NRS 517.040.

Corner No. 1, the Northeast Corner, is a 4" X 4" wood post marked "Cor. No. 1,  
FAILED TO FILE # 18".

The East side center, is a 4" X 4" wood post marked "East SC FAILED TO FILE  
# 18".

Corner No. 2, the Southeast Corner, is a 4" X 4" wood post marked "Cor. No. 2,  
FAILED TO FILE # 18".

Corner No. 3, the Southwest Corner, is a 4" X 4" wood post marked "Cor. No. 3,  
FAILED TO FILE # 18".

The West side center, is a 4" X 4" wood post marked "West SC FAILED TO FILE  
# 18".

Corner No. 4, the Northwest Corner, is a 4" X 4" wood post marked "Cor. No. 4,  
FAILED TO FILE # 18".

HOMESTAKE MINING COMPANY  
OF CALIFORNIA

By Margaret E. Winsel  
Margaret E. Winsel, Agent

STATE OF CALIFORNIA )  
 )ss:  
COUNTY OF SAN FRANCISCO )

On this 5th day of August, 1992, before me, Valerie D. Flynn, a Notary Public  
in and for said state, personally appeared Margaret E. Winsel, known to me to be the  
person whose name is subscribed to the within instrument, and acknowledged that she  
executed same on behalf of said corporation.

WITNESS my hand and official seal.



Valerie D. Flynn  
Valerie D. Flynn, Notary Public  
Residing At: Fairfield, CA 94533  
My Commission Expires: 1-25-93

RECORDING REQUESTED BY AND **141884**  
WHEN RECORDED, RETURN TO:  
Homestake Mining Company  
Attention: Val Flynn  
650 California Street, 10th Floor  
San Francisco, CA 94108-2788

**AMENDED CERTIFICATE OF LOCATION**  
State of Nevada

HOMESTAKE MINING COMPANY OF CALIFORNIA, a California corporation, whose mailing address is 650 California Street, 10th Floor, San Francisco, California 94108-2788 hereby certifies that it has amended the FAILED TO FILE # 19 lode mining claim, more particularly described below. The date of original location was the 29th day of March, 1992. The original location certificate was recorded in the Eureka County, Nevada records at Book 235, Page 050, and filed with the Bureau of Land Management under Serial No. N MC650/91. The date of this amendment is the 5th day of August, 1992.

The sole purpose of this amendment is to change the name of the claim to CV # 19.

The number of linear feet claimed in length along the course of the vein, each way from the point of discovery, is 280 feet in a Northerly direction and 20 feet in a Southerly direction. The width claimed on each side of the center of the vein is 300 feet. The general course of the lode or vein, as near as may be, is North/South.

This lode mining claim is located in the  
NW Quarter of Section 18, T. 34N R. 51E,  
SW Quarter of Section 18, T. 34N R. 51E,  
Quarter of Section \_\_\_\_\_, T. \_\_\_\_\_ R. \_\_\_\_\_,  
Quarter of Section \_\_\_\_\_, T. \_\_\_\_\_ R. \_\_\_\_\_,

Mount Diablo Base & Meridian, Eureka County, Nevada, and is described by metes and bounds as follows:

Beginning at Corner No. 1, which is the Northeast corner of this claim, thence a distance of 2410 feet NORTH and 2400 feet WEST to the following natural object or permanent monument, to wit; the NORTHWEST Corner of Section 18, Township 34 North, Range 51 East, Mount Diablo Base and Meridian, Eureka County, Nevada, and is more particularly described by metes and bounds as follows:

Beginning at Corner No. 1 which is the Northeast Corner of this claim,  
Thence South a distance of 650 feet to the East side center;  
Thence South a distance of 650 feet to the Corner No. 2;  
Thence West a distance of 600 feet to Corner No. 3;  
Thence North a distance of 650 feet to the West side center;

BOOK 237 PAGE 373

Thence North a distance of 650 feet to Corner No. 4;  
Thence East a distance of 600 feet to Corner No. 1,  
the place of beginning.

This claim is contiguous to and is bounded by the following claims: EUREKA COUNTY, NEVADA  
M.N. REBALEATI, RECORDER  
FILE NO. 141884  
FEE \$ 7.25

CV # 7 on the NORTH ;  
CV# 21 on the EAST ;  
CV# 18 on the SOUTH ;  
CV# 17 on the WEST .

The work of location consisted of making the maps provided in NRS 517.040.

Corner No. 1, the Northeast Corner, is a 4" X 4" wood post marked "Cor. No. 1,  
FAILED TO FILE # 19 ".

The East side center, is a 4" X 4" wood post marked "East SC FAILED TO FILE  
# 19 ".

Corner No. 2, the Southeast Corner, is a 4" X 4" wood post marked "Cor. No. 2,  
FAILED TO FILE # 19 ".

Corner No. 3, the Southwest Corner, is a 4" X 4" wood post marked "Cor. No. 3,  
FAILED TO FILE # 19 ".

The West side center, is a 4" X 4" wood post marked "West SC FAILED TO FILE  
# 19 ".

Corner No. 4, the Northwest Corner, is a 4" X 4" wood post marked "Cor. No. 4,  
FAILED TO FILE # 19 ".

HOMESTAKE MINING COMPANY  
OF CALIFORNIA


By

*Margaret E. Winsel*  
Margaret E. Winsel, Agent

STATE OF CALIFORNIA )  
 )ss:  
COUNTY OF SAN FRANCISCO )

On this 5th day of August, 1992, before me, Valerie D. Flynn, a Notary Public  
in and for said state, personally appeared Margaret E. Winsel, known to me to be the  
person whose name is subscribed to the within instrument, and acknowledged that she  
executed same on behalf of said corporation.

WITNESS my hand and official seal.



[SEAL]

*Valerie D. Flynn*  
Valerie D. Flynn, Notary Public  
Residing At: Fairfield, CA 94533  
My Commission Expires: 1-25-93

RECORDING REQUESTED BY AND  
WHEN RECORDED, RETURN TO: **141885**  
Homestake Mining Company  
Attention: Val Flynn  
650 California Street, 10th Floor  
San Francisco, CA 94108-2788

**AMENDED CERTIFICATE OF LOCATION**  
State of Nevada

HOMESTAKE MINING COMPANY OF CALIFORNIA, a California corporation, whose mailing address is 650 California Street, 10th Floor, San Francisco, California 94108-2788 hereby certifies that it has amended the FAILED TO FILE # 20 lode mining claim, more particularly described below. The date of original location was the 29th day of March, 1992. The original location certificate was recorded in the Eureka County, Nevada records at Book 235, Page 052, and filed with the Bureau of Land Management under Serial No. N MC 650192. The date of this amendment is the 5th day of August, 1992.

The sole purpose of this amendment is to change the name of the claim to CV # 20.

The number of linear feet claimed in length along the course of the vein, each way from the point of discovery, is 20 feet in a Northerly direction and 1480 feet in a Southerly direction. The width claimed on each side of the center of the vein is 300 feet. The general course of the lode or vein, as near as may be, is North/South.

This lode mining claim is located in the  
SE Quarter of Section 18, T. 34N R. 51E,  
SW Quarter of Section 18, T. 34N R. 51E,  
Quarter of Section \_\_\_\_\_, T. \_\_\_\_\_ R. \_\_\_\_\_,  
Quarter of Section \_\_\_\_\_, T. \_\_\_\_\_ R. \_\_\_\_\_.

Mount Diablo Base & Meridian, Eureka County, Nevada, and is described by metes and bounds as follows:

Beginning at Corner No. 1, which is the Northeast corner of this claim, thence a distance of 3710 feet NORTH and 3000 feet WEST to the following natural object or permanent monument, to wit; the NORTHWEST Corner of Section 18, Township 34 North, Range 51 East, Mount Diablo Base and Meridian, Eureka County, Nevada, and is more particularly described by metes and bounds as follows:

Beginning at Corner No. 1 which is the Northeast Corner of this claim,  
Thence South a distance of 750 feet to the East side center;  
Thence South a distance of 750 feet to the Corner No. 2;  
Thence West a distance of 600 feet to Corner No. 3;  
Thence North a distance of 750 feet to the West side center;

BOOK 237 PAGE 375

Thence North a distance of 750 feet to Corner No. 4;  
Thence East a distance of 600 feet to Corner No. 1,  
the place of beginning.

This claim is contiguous to and is bounded by the following claims: EUREKA COUNTY, NEVADA  
M.N. REBALEATI, RECORDER  
FILE NO. 141885  
FEE \$ 7.25

CV # 21 on the NORTH ;  
CV # 22 on the EAST ;  
CV # 18 on the WEST ;  
\_\_\_\_\_ on the \_\_\_\_\_.

The work of location consisted of making the maps provided in NRS 517.040.

Corner No. 1, the Northeast Corner, is a 4" X 4" wood post marked "Cor. No. 1,  
FAILED TO FILE # 20 ".

The East side center, is a 4" X 4" wood post marked "East SC FAILED TO FILE  
# 20 ".

Corner No. 2, the Southeast Corner, is a 4" X 4" wood post marked "Cor. No. 2,  
FAILED TO FILE # 20 ".

Corner No. 3, the Southwest Corner, is a 4" X 4" wood post marked "Cor. No. 3,  
FAILED TO FILE # 20 ".

The West side center, is a 4" X 4" wood post marked "West SC FAILED TO FILE  
# 20 ".

Corner No. 4, the Northwest Corner, is a 4" X 4" wood post marked "Cor. No. 4,  
FAILED TO FILE # 20 ".


HOMESTAKE MINING COMPANY  
OF CALIFORNIA

By Margaret E. Winsel  
Margaret E. Winsel, Agent

STATE OF CALIFORNIA )  
 )ss:  
COUNTY OF SAN FRANCISCO )

On this 5th day of August, 1992, before me, Valerie D. Flynn, a Notary Public  
in and for said state, personally appeared Margaret E. Winsel, known to me to be the  
person whose name is subscribed to the within instrument, and acknowledged that she  
executed same on behalf of said corporation.

WITNESS my hand and official seal.



[SEAL]

Valerie D. Flynn  
Valerie D. Flynn, Notary Public  
Residing At: Fairfield, CA 94533  
My Commission Expires: 1-25-93



RECORDING REQUESTED BY AND **141886**  
WHEN RECORDED, RETURN TO:  
Homestake Mining Company  
Attention: Val Flynn  
650 California Street, 10th Floor  
San Francisco, CA 94108-2788

**AMENDED CERTIFICATE OF LOCATION**  
State of Nevada

HOMESTAKE MINING COMPANY OF CALIFORNIA, a California corporation, whose mailing address is 650 California Street, 10th Floor, San Francisco, California 94108-2788 hereby certifies that it has amended the FAILED TO FILE # 21 lode mining claim, more particularly described below. The date of original location was the 29th day of March, 1992. The original location certificate was recorded in the Eureka County, Nevada records at Book 235, Page 054, and filed with the Bureau of Land Management under Serial No. N MC 650193. The date of this amendment is the 5th day of August, 1992.

The sole purpose of this amendment is to change the name of the claim to CV # 21.

The number of linear feet claimed in length along the course of the vein, each way from the point of discovery, is 1280 feet in a Northerly direction and 20 feet in a Southerly direction. The width claimed on each side of the center of the vein is 300 feet. The general course of the lode or vein, as near as may be, is North/South.

This lode mining claim is located in the

<u>NE</u>	Quarter of Section <u>18</u> , T. <u>34N</u> R. <u>51E</u> ,
<u>SE</u>	Quarter of Section <u>18</u> , T. <u>34N</u> R. <u>51E</u> ,
<u>SW</u>	Quarter of Section <u>18</u> , T. <u>34N</u> R. <u>51E</u> ,
<u>NW</u>	Quarter of Section <u>18</u> , T. <u>34N</u> R. <u>51E</u> .

Mount Diablo Base & Meridian, Eureka County, Nevada, and is described by metes and bounds as follows:

Beginning at Corner No. 1, which is the Northeast corner of this claim, thence a distance of 2410 feet NORTH and 3000 feet WEST to the following natural object or permanent monument, to wit; the NORTHWEST Corner of Section 18, Township 34 North, Range 51 East, Mount Diablo Base and Meridian, Eureka County, Nevada, and is more particularly described by metes and bounds as follows:

Beginning at Corner No. 1 which is the Northeast Corner of this claim,  
Thence South a distance of 650 feet to the East side center;  
Thence South a distance of 650 feet to the Corner No. 2;  
Thence West a distance of 600 feet to Corner No. 3;  
Thence North a distance of 650 feet to the West side center;

BOOK 237 PAGE 377

Thence North a distance of 650 feet to Corner No. 4;  
Thence East a distance of 600 feet to Corner No. 1,  
the place of beginning.

This claim is contiguous to and is bounded by the following claim MIN. REBALEATI, EUREKA COUNTY, NEVADA  
FILE NO. 141886 RECORDER FEE \$ 7.25

CV # 8 on the NORTH ;  
CV# 23 on the EAST ;  
CV# 20 on the SOUTH ;  
CV# 19 on the WEST .

The work of location consisted of making the maps provided in NRS 517.040.

Corner No. 1, the Northeast Corner, is a 4" X 4" wood post marked "Cor. No. 1,  
FAILED TO FILE # 21 ".

The East side center, is a 4" X 4" wood post marked "East SC FAILED TO FILE  
# 21 ".

Corner No. 2, the Southeast Corner, is a 4" X 4" wood post marked "Cor. No. 2,  
FAILED TO FILE # 21 ".

Corner No. 3, the Southwest Corner, is a 4" X 4" wood post marked "Cor. No. 3,  
FAILED TO FILE # 21 ".

The West side center, is a 4" X 4" wood post marked "West SC FAILED TO FILE  
# 21 ".

Corner No. 4, the Northwest Corner, is a 4" X 4" wood post marked "Cor. No. 4,  
FAILED TO FILE # 21 ".


HOMESTAKE MINING COMPANY  
OF CALIFORNIA

By Margaret E. Winsel  
Margaret E. Winsel, Agent

STATE OF CALIFORNIA )  
 )ss:  
COUNTY OF SAN FRANCISCO )

On this 5th day of August, 1992, before me, Valerie D. Flynn, a Notary Public  
in and for said state, personally appeared Margaret E. Winsel, known to me to be the  
person whose name is subscribed to the within instrument, and acknowledged that she  
executed same on behalf of said corporation.

WITNESS my hand and official seal.



Valerie D. Flynn  
Valerie D. Flynn, Notary Public  
Residing At: Fairfield, CA 94533  
My Commission Expires: 1-25-93

RECORDING REQUESTED BY AND  
WHEN RECORDED, RETURN TO: **141887**  
Homestake Mining Company  
Attention: Val Flynn  
650 California Street, 10th Floor  
San Francisco, CA 94108-2788

**AMENDED CERTIFICATE OF LOCATION**  
State of Nevada

HOMESTAKE MINING COMPANY OF CALIFORNIA, a California corporation, whose mailing address is 650 California Street, 10th Floor, San Francisco, California 94108-2788 hereby certifies that it has amended the FAILED TO FILE # 22 lode mining claim, more particularly described below. The date of original location was the 29th day of March, 1992. The original location certificate was recorded in the Eureka County, Nevada records at Book 235, Page 056, and filed with the Bureau of Land Management under Serial No. N MC 650194. The date of this amendment is the 5th day of August, 1992.

The sole purpose of this amendment is to change the name of the claim to CV # 22.

The number of linear feet claimed in length along the course of the vein, each way from the point of discovery, is 20 feet in a Northerly direction and 1480 feet in a Southerly direction. The width claimed on each side of the center of the vein is 300 feet. The general course of the lode or vein, as near as may be, is North/South.

This lode mining claim is located in the  
SE Quarter of Section 18, T. 34N R. 51E,  
Quarter of Section \_\_\_\_\_, T. \_\_\_\_\_ R. \_\_\_\_\_,  
Quarter of Section \_\_\_\_\_, T. \_\_\_\_\_ R. \_\_\_\_\_,  
Quarter of Section \_\_\_\_\_, T. \_\_\_\_\_ R. \_\_\_\_\_.

Mount Diablo Base & Meridian, Eureka County, Nevada, and is described by metes and bounds as follows:

Beginning at Corner No. 1, which is the Northeast corner of this claim, thence a distance of 3710 feet NORTH and 3600 feet West to the following natural object or permanent monument, to wit; the NORTHWEST Corner of Section 18, Township 34 North, Range 51 East, Mount Diablo Base and Meridian, Eureka County, Nevada, and is more particularly described by metes and bounds as follows:

Beginning at Corner No. 1 which is the Northeast Corner of this claim,  
Thence South a distance of 750 feet to the East side center;  
Thence South a distance of 750 feet to the Corner No. 2;  
Thence West a distance of 600 feet to Corner No. 3;  
Thence North a distance of 750 feet to the West side center;

BOOK 237 PAGE 379

Thence North a distance of 750 feet to Corner No. 4;  
Thence East a distance of 600 feet to Corner No. 1,  
the place of beginning.

This claim is contiguous to and is bounded by the following claims:

EUREKA COUNTY, NEVADA  
M.N. REBALEATI, RECORDER  
FILE NO. 141887  
FEE \$ 7.25

CV # 23 on the NORTH ;  
CV # 24 on the EAST ;  
CV # 20 on the WEST ;  
\_\_\_\_\_ on the \_\_\_\_\_ .

The work of location consisted of making the maps provided in NRS 517.040.

Corner No. 1, the Northeast Corner, is a 4" X 4" wood post marked "Cor. No. 1,  
FAILED TO FILE # 22 ".

The East side center, is a 4" X 4" wood post marked "East SC FAILED TO FILE  
# 22 ".

Corner No. 2, the Southeast Corner, is a 4" X 4" wood post marked "Cor. No. 2,  
FAILED TO FILE # 22 ".

Corner No. 3, the Southwest Corner, is a 4" X 4" wood post marked "Cor. No. 3,  
FAILED TO FILE # 22 ".

The West side center, is a 4" X 4" wood post marked "West SC FAILED TO FILE  
# 22 ".

Corner No. 4, the Northwest Corner, is a 4" X 4" wood post marked "Cor. No. 4,  
FAILED TO FILE # 22 ".

HOMESTAKE MINING COMPANY  
OF CALIFORNIA

By Margaret E. Winsel  
Margaret E. Winsel, Agent

STATE OF CALIFORNIA )  
 )ss:  
COUNTY OF SAN FRANCISCO )

On this 5th day of August, 1992, before me, Valerie D. Flynn, a Notary Public  
in and for said state, personally appeared Margaret E. Winsel, known to me to be the  
person whose name is subscribed to the within instrument, and acknowledged that she  
executed same on behalf of said corporation.

WITNESS my hand and official seal.



[SEAL]

Valerie D. Flynn  
Valerie D. Flynn, Notary Public  
Residing At: Fairfield, CA 94533  
My Commission Expires: 1-25-93

RECORDING REQUESTED BY AND  
WHEN RECORDED, RETURN TO:  
Homestake Mining Company  
Attention: Val Flynn  
650 California Street, 10th Floor  
San Francisco, CA 94108-2788

141888

**AMENDED CERTIFICATE OF LOCATION**  
State of Nevada

HOMESTAKE MINING COMPANY OF CALIFORNIA, a California corporation, whose mailing address is 650 California Street, 10th Floor, San Francisco, California 94108-2788 hereby certifies that it has amended the FAILED TO FILE # 23 lode mining claim, more particularly described below. The date of original location was the 29th day of March, 1992. The original location certificate was recorded in the Eureka County, Nevada records at Book 235, Page 058, and filed with the Bureau of Land Management under Serial No. N MC 650195. The date of this amendment is the 5th day of August, 1992.

The sole purpose of this amendment is to change the name of the claim to CV # 23.

The number of linear feet claimed in length along the course of the vein, each way from the point of discovery, is 1280 feet in a Northerly direction and 20 feet in a Southerly direction. The width claimed on each side of the center of the vein is 300 feet. The general course of the lode or vein, as near as may be, is North/South.

This lode mining claim is located in the

<u>NE</u>	Quarter of Section <u>18</u> , T. <u>34N</u> R. <u>51E</u> ,
<u>SE</u>	Quarter of Section <u>18</u> , T. <u>34N</u> R. <u>51E</u> ,
	Quarter of Section _____, T. _____ R. _____,
	Quarter of Section _____, T. _____ R. _____,

Mount Diablo Base & Meridian, Eureka County, Nevada, and is described by metes and bounds as follows:

Beginning at Corner No. 1, which is the Northeast corner of this claim, thence a distance of 2410 feet NORTH and 3600 feet WEST to the following natural object or permanent monument, to wit; the NORTHWEST Corner of Section 18, Township 34 North, Range 51 East, Mount Diablo Base and Meridian, Eureka County, Nevada, and is more particularly described by metes and bounds as follows:

Beginning at Corner No. 1 which is the Northeast Corner of this claim,  
Thence South a distance of 650 feet to the East side center;  
Thence South a distance of 650 feet to the Corner No. 2;  
Thence West a distance of 600 feet to Corner No. 3;  
Thence North a distance of 650 feet to the West side center;

BOOK 237 PAGE 381



Thence North a distance of 650 feet to Corner No. 4;  
Thence East a distance of 600 feet to Corner No. 1,  
the place of beginning.

BOOK 237 PAGE 381  
OFFICIAL RECORDS  
RECORDED AT THE REQUEST OF  
Homestake Mining Co  
92 AUG 12 AIO:12

This claim is contiguous to and is bounded by the following claims: EUREKA COUNTY, NEVADA

CV # 11 on the NORTH;  
CV # 25 on the EAST;  
CV # 22 on the SOUTH;  
CV # 21 on the WEST.

141888

M.N. REBALEATI, RECORDER  
FILE NO.  
FEE \$  
7.25

The work of location consisted of making the maps provided in NRS 517.040.

Corner No. 1, the Northeast Corner, is a 4" X 4" wood post marked "Cor. No. 1,  
FAILED TO FILE # 23".

The East side center, is a 4" X 4" wood post marked "East SC FAILED TO FILE  
# 23".

Corner No. 2, the Southeast Corner, is a 4" X 4" wood post marked "Cor. No. 2,  
FAILED TO FILE # 23".

Corner No. 3, the Southwest Corner, is a 4" X 4" wood post marked "Cor. No. 3,  
FAILED TO FILE # 23".

The West side center, is a 4" X 4" wood post marked "West SC FAILED TO FILE  
# 23".

Corner No. 4, the Northwest Corner, is a 4" X 4" wood post marked "Cor. No. 4,  
FAILED TO FILE # 23".


HOMESTAKE MINING COMPANY  
OF CALIFORNIA

By Margaret E. Winsel  
Margaret E. Winsel, Agent

STATE OF CALIFORNIA )  
 )ss:  
COUNTY OF SAN FRANCISCO )

On this 5th day of August, 1992, before me, Valerie D. Flynn, a Notary Public  
in and for said state, personally appeared Margaret E. Winsel, known to me to be the  
person whose name is subscribed to the within instrument, and acknowledged that she  
executed same on behalf of said corporation.

WITNESS my hand and official seal.



Valerie D. Flynn  
Valerie D. Flynn, Notary Public  
Residing At: Fairfield, CA 94533  
My Commission Expires: 1-25-93

BOOK 237 PAGE 382

RECORDING REQUESTED BY AND  
WHEN RECORDED, RETURN TO: **141889**  
Homestake Mining Company  
Attention: Val Flynn  
650 California Street, 10th Floor  
San Francisco, CA 94108-2788

**AMENDED CERTIFICATE OF LOCATION**  
State of Nevada

HOMESTAKE MINING COMPANY OF CALIFORNIA, a California corporation, whose mailing address is 650 California Street, 10th Floor, San Francisco, California 94108-2788 hereby certifies that it has amended the FAILED TO FILE # 24 lode mining claim, more particularly described below. The date of original location was the 29th day of March, 1992. The original location certificate was recorded in the Eureka County, Nevada records at Book 235, Page 060, and filed with the Bureau of Land Management under Serial No. N MC 650196. The date of this amendment is the 5th day of August, 1992.

The sole purpose of this amendment is to change the name of the claim to CV # 24.

The number of linear feet claimed in length along the course of the vein, each way from the point of discovery, is 20 feet in a Northerly direction and 1480 feet in a Southerly direction. The width claimed on each side of the center of the vein is 300 feet. The general course of the lode or vein, as near as may be, is North/South.

This lode mining claim is located in the  
SE Quarter of Section 18, T. 34N R. 51E,  
Quarter of Section \_\_\_\_\_, T. \_\_\_\_\_ R. \_\_\_\_\_,  
Quarter of Section \_\_\_\_\_, T. \_\_\_\_\_ R. \_\_\_\_\_,  
Quarter of Section \_\_\_\_\_, T. \_\_\_\_\_ R. \_\_\_\_\_.

Mount Diablo Base & Meridian, Eureka County, Nevada, and is described by metes and bounds as follows:

Beginning at Corner No. 1, which is the Northeast corner of this claim, thence a distance of 3710 feet NORTH and 4200 feet WEST to the following natural object or permanent monument, to wit; the NORTHWEST Corner of Section 18, Township 34 North, Range 51 East, Mount Diablo Base and Meridian, Eureka County, Nevada, and is more particularly described by metes and bounds as follows:

Beginning at Corner No. 1 which is the Northeast Corner of this claim,  
Thence South a distance of 750 feet to the East side center;  
Thence South a distance of 750 feet to the Corner No. 2;  
Thence West a distance of 600 feet to Corner No. 3;  
Thence North a distance of 750 feet to the West side center;

**BOOK 237 PAGE 383**

Thence North a distance of 750 feet to Corner No. 4;  
Thence East a distance of 600 feet to Corner No. 1,  
the place of beginning.

This claim is contiguous to and is bounded by the following claims

EUREKA COUNTY, NEVADA  
M.N. REBALEATI, RECORDER  
FILE NO. FEE \$ 7.25

CV # 25 on the NORTH;  
CV # 26 on the EAST;  
CV # 22 on the WEST;  
\_\_\_\_\_ on the \_\_\_\_\_.

141889

The work of location consisted of making the maps provided in NRS 517.040.

Corner No. 1, the Northeast Corner, is a 4" X 4" wood post marked "Cor. No. 1,  
FAILED TO FILE # 24".

The East side center, is a 4" X 4" wood post marked "East SC FAILED TO FILE  
# 24".

Corner No. 2, the Southeast Corner, is a 4" X 4" wood post marked "Cor. No. 2,  
FAILED TO FILE # 24".

Corner No. 3, the Southwest Corner, is a 4" X 4" wood post marked "Cor. No. 3,  
FAILED TO FILE # 24".

The West side center, is a 4" X 4" wood post marked "West SC FAILED TO FILE  
# 24".

Corner No. 4, the Northwest Corner, is a 4" X 4" wood post marked "Cor. No. 4,  
FAILED TO FILE # 24".


HOMESTAKE MINING COMPANY  
OF CALIFORNIA

*Margaret E. Winsel*  
By Margaret E. Winsel, Agent

STATE OF CALIFORNIA )  
 )ss:  
COUNTY OF SAN FRANCISCO )

On this 5th day of August, 1992, before me, Valerie D. Flynn, a Notary Public  
in and for said state, personally appeared Margaret E. Winsel, known to me to be the  
person whose name is subscribed to the within instrument, and acknowledged that she  
executed same on behalf of said corporation.

WITNESS my hand and official seal.



[SEAL]

*Valerie D. Flynn*  
Valerie D. Flynn, Notary Public  
Residing At: Fairfield, CA 94533  
My Commission Expires: 1-25-93

RECORDING REQUESTED BY AND  
WHEN RECORDED, RETURN TO: **141890**  
Homestake Mining Company  
Attention: Val Flynn  
650 California Street, 10th Floor  
San Francisco, CA 94108-2788

**AMENDED CERTIFICATE OF LOCATION**  
State of Nevada

HOMESTAKE MINING COMPANY OF CALIFORNIA, a California corporation, whose mailing address is 650 California Street, 10th Floor, San Francisco, California 94108-2788 hereby certifies that it has amended the FAILED TO FILE # 25 lode mining claim, more particularly described below. The date of original location was the 29th day of March, 1992. The original location certificate was recorded in the Eureka County, Nevada records at Book 235, Page 062, and filed with the Bureau of Land Management under Serial No. N MC 650197. The date of this amendment is the 5th day of August, 1992.

The sole purpose of this amendment is to change the name of the claim to CV # 25.

The number of linear feet claimed in length along the course of the vein, each way from the point of discovery, is 1280 feet in a Northerly direction and 20 feet in a Southerly direction. The width claimed on each side of the center of the vein is 300 feet. The general course of the lode or vein, as near as may be, is North/South.

This lode mining claim is located in the  
NE Quarter of Section 18, T. 34N R. S1E,  
SE Quarter of Section 18, T. 34N R. S1E,  
Quarter of Section \_\_\_\_\_, T. \_\_\_\_\_ R. \_\_\_\_\_,  
Quarter of Section \_\_\_\_\_, T. \_\_\_\_\_ R. \_\_\_\_\_.

Mount Diablo Base & Meridian, Eureka County, Nevada, and is described by metes and bounds as follows:

Beginning at Corner No. 1, which is the Northeast corner of this claim, thence a distance of 2410 feet NORTH and 4200 feet WEST to the following natural object or permanent monument, to wit: the NORTHWEST Corner of Section 18, Township 34 North, Range 51 East, Mount Diablo Base and Meridian, Eureka County, Nevada, and is more particularly described by metes and bounds as follows:

Beginning at Corner No. 1 which is the Northeast Corner of this claim,  
Thence South a distance of 650 feet to the East side center;  
Thence South a distance of 650 feet to the Corner No. 2;  
Thence West a distance of 600 feet to Corner No. 3;  
Thence North a distance of 650 feet to the West side center;

BOOK 237 PAGE 385

Thence North a distance of 650 feet to Corner No. 4;  
Thence East a distance of 600 feet to Corner No. 1,  
the place of beginning.

This claim is contiguous to and is bounded by the following claims  
EUREKA COUNTY, NEVADA  
M.N. REBALEATI. RECORDER  
FILE NO. **141890**  
FEE \$ 7.25

CV # 12 on the NORTH ;  
CV# 27 on the EAST ;  
CV# 24 on the SOUTH ;  
CV# 23 on the WEST .

The work of location consisted of making the maps provided in NRS 517.040.

Corner No. 1, the Northeast Corner, is a 4" X 4" wood post marked "Cor. No. 1,  
FAILED TO FILE # 25 ".  
The East side center, is a 4" X 4" wood post marked "East SC FAILED TO FILE  
# 25 ".  
Corner No. 2, the Southeast Corner, is a 4" X 4" wood post marked "Cor. No. 2,  
FAILED TO FILE # 25 ".  
Corner No. 3, the Southwest Corner, is a 4" X 4" wood post marked "Cor. No. 3,  
FAILED TO FILE # 25 ".  
The West side center, is a 4" X 4" wood post marked "West SC FAILED TO FILE  
# 25 ".  
Corner No. 4, the Northwest Corner, is a 4" X 4" wood post marked "Cor. No. 4,  
FAILED TO FILE # 25 ".


HOMESTAKE MINING COMPANY  
OF CALIFORNIA

By Margaret E. Winsel  
Margaret E. Winsel, Agent

STATE OF CALIFORNIA )  
 )ss:  
COUNTY OF SAN FRANCISCO )

On this 5<sup>th</sup> day of August, 1992, before me, Valerie D. Flynn, a Notary Public  
in and for said state, personally appeared Margaret E. Winsel, known to me to be the  
person whose name is subscribed to the within instrument, and acknowledged that she  
executed same on behalf of said corporation.

WITNESS my hand and official seal,



Valerie D. Flynn  
Valerie D. Flynn, Notary Public  
Residing At: Fairfield, CA 94533  
My Commission Expires: 1-25-93



RECORDING REQUESTED BY AND  
WHEN RECORDED, RETURN TO:  
Homestake Mining Company  
Attention: Val Flynn  
650 California Street, 10th Floor  
San Francisco, CA 94108-2788

141891

**AMENDED CERTIFICATE OF LOCATION**  
State of Nevada

HOMESTAKE MINING COMPANY OF CALIFORNIA, a California corporation, whose mailing address is 650 California Street, 10th Floor, San Francisco, California 94108-2788 hereby certifies that it has amended the FAILED TO FILE # 26 lode mining claim, more particularly described below. The date of original location was the 29th day of March, 1992. The original location certificate was recorded in the Eureka County, Nevada records at Book 235, Page 064, and filed with the Bureau of Land Management under Serial No. N MC 650198. The date of this amendment is the 5th day of August, 1992.

The sole purpose of this amendment is to change the name of the claim to CV # 26.

The number of linear feet claimed in length along the course of the vein, each way from the point of discovery, is 20 feet in a Northerly direction and 1480 feet in a Southerly direction. The width claimed on each side of the center of the vein is 300 feet. The general course of the lode or vein, as near as may be, is North/South.

This lode mining claim is located in the

<u>SE</u>	Quarter of Section <u>18</u>	T. <u>34N</u> R. <u>51E</u>
	Quarter of Section _____	T. _____ R. _____
	Quarter of Section _____	T. _____ R. _____
	Quarter of Section _____	T. _____ R. _____

Mount Diablo Base & Meridian, Eureka County, Nevada, and is described by metes and bounds as follows:

Beginning at Corner No. 1, which is the Northeast corner of this claim, thence a distance of 3710 feet NORTH and 4800 feet WEST to the following natural object or permanent monument, to wit; the NORTHWEST Corner of Section 18, Township 34 North, Range 51 East, Mount Diablo Base and Meridian, Eureka County, Nevada, and is more particularly described by metes and bounds as follows:

Beginning at Corner No. 1 which is the Northeast Corner of this claim,  
Thence South a distance of 750 feet to the East side center;  
Thence South a distance of 750 feet to the Corner No. 2;  
Thence West a distance of 600 feet to Corner No. 3;  
Thence North a distance of 750 feet to the West side center;

BOOK 237 PAGE 387

Thence North a distance of 750 feet to Corner No. 4;  
Thence East a distance of 600 feet to Corner No. 1,  
the place of beginning.

This claim is contiguous to and is bounded by the following claims:

EUREKA COUNTY, NEVADA  
M.N. REBALEATI, RECORDER  
FILE NO. 141891  
FEE \$ 7.25

CV # 27 on the NORTH;  
CV # 52 on the EAST;  
CV # 24 on the WEST;  
on the

The work of location consisted of making the maps provided in NRS 517.040.

Corner No. 1, the Northeast Corner, is a 4" X 4" wood post marked "Cor. No. 1,  
FAILED TO FILE # 26".

The East side center, is a 4" X 4" wood post marked "East SC FAILED TO FILE  
# 26".

Corner No. 2, the Southeast Corner, is a 4" X 4" wood post marked "Cor. No. 2,  
FAILED TO FILE # 26".

Corner No. 3, the Southwest Corner, is a 4" X 4" wood post marked "Cor. No. 3,  
FAILED TO FILE # 26".

The West side center, is a 4" X 4" wood post marked "West SC FAILED TO FILE  
# 26".

Corner No. 4, the Northwest Corner, is a 4" X 4" wood post marked "Cor. No. 4,  
FAILED TO FILE # 26".


HOMESTAKE MINING COMPANY  
OF CALIFORNIA

By   
Margaret E. Winsel, Agent


STATE OF CALIFORNIA )  
)ss:  
COUNTY OF SAN FRANCISCO )

On this 5th day of August, 1992, before me, Valerie D. Flynn, a Notary Public  
in and for said state, personally appeared Margaret E. Winsel, known to me to be the  
person whose name is subscribed to the within instrument, and acknowledged that she  
executed same on behalf of said corporation.

WITNESS my hand and official seal.



[SEAL]

  
Valerie D. Flynn, Notary Public  
Residing At: Fairfield, CA 94533  
My Commission Expires: 1-25-93

RECORDING REQUESTED BY AND  
WHEN RECORDED, RETURN TO:  
Homestake Mining Company  
Attention: Val Flynn  
650 California Street, 10th Floor  
San Francisco, CA 94108-2788

141892

**AMENDED CERTIFICATE OF LOCATION**  
State of Nevada

HOMESTAKE MINING COMPANY OF CALIFORNIA, a California corporation, whose mailing address is 650 California Street, 10th Floor, San Francisco, California 94108-2788 hereby certifies that it has amended the FAILED TO FILE # 27 lode mining claim, more particularly described below. The date of original location was the 29th day of March, 1992. The original location certificate was recorded in the Eureka County, Nevada records at Book 235, Page 066, and filed with the Bureau of Land Management under Serial No. N MC 650/99. The date of this amendment is the 5th day of August, 1992.

The sole purpose of this amendment is to change the name of the claim to CV # 27.

The number of linear feet claimed in length along the course of the vein, each way from the point of discovery, is 1280 feet in a Northerly direction and 20 feet in a Southerly direction. The width claimed on each side of the center of the vein is 300 feet. The general course of the lode or vein, as near as may be, is North/South.

This lode mining claim is located in the  
NE Quarter of Section 18, T. 34N R. 51E,  
SE Quarter of Section 18, T. 34N R. 51E,  
Quarter of Section \_\_\_\_\_, T. \_\_\_\_\_ R. \_\_\_\_\_,  
Quarter of Section \_\_\_\_\_, T. \_\_\_\_\_ R. \_\_\_\_\_,

Mount Diablo Base & Meridian, Eureka County, Nevada, and is described by metes and bounds as follows:

Beginning at Corner No. 1, which is the Northeast corner of this claim, thence a distance of 2410 feet NORTH and 4800 feet WEST to the following natural object or permanent monument, to wit; the NORTHWEST Corner of Section 18, Township 34 North, Range 51 East, Mount Diablo Base and Meridian, Eureka County, Nevada, and is more particularly described by metes and bounds as follows:

Beginning at Corner No. 1 which is the Northeast Corner of this claim,  
Thence South a distance of 650 feet to the East side center;  
Thence South a distance of 650 feet to the Corner No. 2;  
Thence West a distance of 600 feet to Corner No. 3;  
Thence North a distance of 650 feet to the West side center;

BOOK 237 PAGE 389

Thence North a distance of 650 feet to Corner No. 4;  
Thence East a distance of 600 feet to Corner No. 1,  
the place of beginning.

This claim is contiguous to and is bounded by the following claims: EUREKA COUNTY, NEVADA  
M.N. REBALEATI, RECORDER  
FILE NO. FEE \$  
141892 7.25

CV # 13 on the NORTH ;  
CV # 53 on the EAST ;  
CV # 26 on the SOUTH ;  
CV # 25 on the WEST .

The work of location consisted of making the maps provided in NRS 517.040.

Corner No. 1, the Northeast Corner, is a 4" X 4" wood post marked "Cor. No. 1,  
FAILED TO FILE # 27 ".

The East side center, is a 4" X 4" wood post marked "East SC FAILED TO FILE  
# 27 ".

Corner No. 2, the Southeast Corner, is a 4" X 4" wood post marked "Cor. No. 2,  
FAILED TO FILE # 27 ".

Corner No. 3, the Southwest Corner, is a 4" X 4" wood post marked "Cor. No. 3,  
FAILED TO FILE # 27 ".

The West side center, is a 4" X 4" wood post marked "West SC FAILED TO FILE  
# 27 ".

Corner No. 4, the Northwest Corner, is a 4" X 4" wood post marked "Cor. No. 4,  
FAILED TO FILE # 27 ".


HOMESTAKE MINING COMPANY  
OF CALIFORNIA

By Margaret E. Winsel  
Margaret E. Winsel, Agent

STATE OF CALIFORNIA )  
)ss:  
COUNTY OF SAN FRANCISCO )

On this 5th day of August, 1992, before me, Valerie D. Flynn, a Notary Public  
in and for said state, personally appeared Margaret E. Winsel, known to me to be the  
person whose name is subscribed to the within instrument, and acknowledged that she  
executed same on behalf of said corporation.

WITNESS my hand and official seal.



Valerie D. Flynn  
Valerie D. Flynn, Notary Public  
Residing At: Fairfield, CA 94533  
My Commission Expires: 1-25-93

RECORDING REQUESTED BY AND  
WHEN RECORDED, RETURN TO: **141893**  
Homestake Mining Company  
Attention: Val Flynn  
650 California Street, 10th Floor  
San Francisco, CA 94108-2788

**AMENDED CERTIFICATE OF LOCATION**

State of Nevada

HOMESTAKE MINING COMPANY OF CALIFORNIA, a California corporation, whose mailing address is 650 California Street, 10th Floor, San Francisco, California 94108-2788 hereby certifies that it has amended the FAILED TO FILE # 28 lode mining claim, more particularly described below. The date of original location was the 29th day of March, 1992. The original location certificate was recorded in the Eureka County, Nevada records at Book 235, Page 068, and filed with the Bureau of Land Management under Serial No. N MC 650200. The date of this amendment is the 5th day of August, 1992.

The sole purpose of this amendment is to change the name of the claim to CV # 28.

The number of linear feet claimed in length along the course of the vein, each way from the point of discovery, is 1480 feet in a Northerly direction and 20 feet in a Southerly direction. The width claimed on each side of the center of the vein is 300 feet. The general course of the lode or vein, as near as may be, is North/South.

This lode mining claim is located in the  
NE Quarter of Section 14, T. 34N R. 50E,  
Quarter of Section \_\_\_\_\_, T. \_\_\_\_\_ R. \_\_\_\_\_,  
Quarter of Section \_\_\_\_\_, T. \_\_\_\_\_ R. \_\_\_\_\_,  
Quarter of Section \_\_\_\_\_, T. \_\_\_\_\_ R. \_\_\_\_\_,

Mount Diablo Base & Meridian, Eureka County, Nevada, and is described by metes and bounds as follows:

Beginning at Corner No. 1, which is the Northeast corner of this claim, thence a distance of 0 feet NORTH and 0 feet EAST to the following natural object or permanent monument, to wit; the NORTHEAST Corner of Section 14, Township 34 North, Range 50 East, Mount Diablo Base and Meridian, Eureka County, Nevada, and is more particularly described by metes and bounds as follows:

Beginning at Corner No. 1 which is the Northeast Corner of this claim,  
Thence South a distance of 750 feet to the East side center;  
Thence South a distance of 750 feet to the Corner No. 2;  
Thence West a distance of 600 feet to Corner No. 3;  
Thence North a distance of 750 feet to the West side center;

BOOK 237 PAGE 391



'92 AUG 12 A10:12

Thence North a distance of 750 feet to Corner No. 4;  
Thence East a distance of 600 feet to Corner No. 1,  
the place of beginning.

This claim is contiguous to and is bounded by the following claims:

EUREKA COUNTY, NEVADA  
M.N. REBALEATI, RECORDER  
FILE NO. 141893  
FEE \$ 7.25

CV # 1 on the EAST ;  
CV # 29 on the SOUTH ;  
CV # 40 on the WEST ;  
\_\_\_\_\_ on the \_\_\_\_\_

The work of location consisted of making the maps provided in NRS 517.040.

Corner No. 1, the Northeast Corner, is a 4" X 4" wood post marked "Cor. No. 1,  
FAILED TO FILE # 28 ".

The East side center, is a 4" X 4" wood post marked "East SC FAILED TO FILE  
# 28 ".

Corner No. 2, the Southeast Corner, is a 4" X 4" wood post marked "Cor. No. 2,  
FAILED TO FILE # 28 ".

Corner No. 3, the Southwest Corner, is a 4" X 4" wood post marked "Cor. No. 3,  
FAILED TO FILE # 28 ".

The West side center, is a 4" X 4" wood post marked "West SC FAILED TO FILE  
# 28 ".

Corner No. 4, the Northwest Corner, is a 4" X 4" wood post marked "Cor. No. 4,  
FAILED TO FILE # 28 ".


HOMESTAKE MINING COMPANY  
OF CALIFORNIA

By Margaret E. Winsel  
Margaret E. Winsel, Agent

STATE OF CALIFORNIA )  
 )ss:  
COUNTY OF SAN FRANCISCO )

On this 5th day of August, 1992, before me, Valerie D. Flynn, a Notary Public  
in and for said state, personally appeared Margaret E. Winsel, known to me to be the  
person whose name is subscribed to the within instrument, and acknowledged that she  
executed same on behalf of said corporation.

WITNESS my hand and official seal.



[SEAL]

Valerie D. Flynn  
Valerie D. Flynn, Notary Public  
Residing At: Fairfield, CA 94533  
My Commission Expires: 1-25-93

RECORDING REQUESTED BY AND  
WHEN RECORDED, RETURN TO:  
Homestake Mining Company  
Attention: Val Flynn  
650 California Street, 10th Floor  
San Francisco, CA 94108-2788

141894

**AMENDED CERTIFICATE OF LOCATION**

State of Nevada

HOMESTAKE MINING COMPANY OF CALIFORNIA, a California corporation, whose mailing address is 650 California Street, 10th Floor, San Francisco, California 94108-2788 hereby certifies that it has amended the FAILED TO FILE # 29 lode mining claim, more particularly described below. The date of original location was the 29th day of March, 1992. The original location certificate was recorded in the Eureka County, Nevada records at Book 235, Page 070, and filed with the Bureau of Land Management under Serial No. N MC 650201. The date of this amendment is the 5th day of August, 1992.

The sole purpose of this amendment is to change the name of the claim to CV # 29.

The number of linear feet claimed in length along the course of the vein, each way from the point of discovery, is 20 feet in a Northerly direction and 1480 feet in a Southerly direction. The width claimed on each side of the center of the vein is 300 feet. The general course of the lode or vein, as near as may be, is North/South.

This lode mining claim is located in the

<u>NE</u>	Quarter of Section <u>14</u>	T. <u>34N</u> R. <u>50E</u>
<u>SE</u>	Quarter of Section <u>14</u>	T. <u>34N</u> R. <u>50E</u>
	Quarter of Section _____	T. _____ R. _____
	Quarter of Section _____	T. _____ R. _____

Mount Diablo Base & Meridian, Eureka County, Nevada, and is described by metes and bounds as follows:

Beginning at Corner No. 1, which is the Northeast corner of this claim, thence a distance of 1500 feet NORTH and 0 feet EAST to the following natural object or permanent monument, to wit; the NORTHEAST Corner of Section 14, Township 34 North, Range 50 East, Mount Diablo Base and Meridian, Eureka County, Nevada, and is more particularly described by metes and bounds as follows:

Beginning at Corner No. 1 which is the Northeast Corner of this claim,  
Thence South a distance of 750 feet to the East side center;  
Thence South a distance of 750 feet to the Corner No. 2;  
Thence West a distance of 600 feet to Corner No. 3;  
Thence North a distance of 250 feet to the West side center;

BOOK 237 PAGE 393

Thence North a distance of 750 feet to Corner No. 4;  
Thence East a distance of 600 feet to Corner No. 1,  
the place of beginning.

This claim is contiguous to and is bounded by the following claims: EUREKA COUNTY, NEVADA  
M.N. REBALEATI, RECORDER  
FILE NO. 141894 FEE \$ 7.25

CV # 28 on the NORTH ;  
CV # 30 on the SOUTH ;  
CV # 41 on the WEST ;  
\_\_\_\_\_ on the \_\_\_\_\_

The work of location consisted of making the maps provided in NRS 517.040.

Corner No. 1, the Northeast Corner, is a 4" X 4" wood post marked "Cor. No. 1,  
FAILED TO FILE # 29 ".

The East side center, is a 4" X 4" wood post marked "East SC FAILED TO FILE  
# 29 ".

Corner No. 2, the Southeast Corner, is a 4" X 4" wood post marked "Cor. No. 2,  
FAILED TO FILE # 29 ".

Corner No. 3, the Southwest Corner, is a 4" X 4" wood post marked "Cor. No. 3,  
FAILED TO FILE # 29 ".

The West side center, is a 4" X 4" wood post marked "West SC FAILED TO FILE  
# 29 ".

Corner No. 4, the Northwest Corner, is a 4" X 4" wood post marked "Cor. No. 4,  
FAILED TO FILE # 29 ".


HOMESTAKE MINING COMPANY  
OF CALIFORNIA

By Margaret E. Winsel  
Margaret E. Winsel, Agent

STATE OF CALIFORNIA )  
 )ss:  
COUNTY OF SAN FRANCISCO )

On this 5th day of August, 1992, before me, Valerie D. Flynn, a Notary Public  
in and for said state, personally appeared Margaret E. Winsel, known to me to be the  
person whose name is subscribed to the within instrument, and acknowledged that she  
executed same on behalf of said corporation.

WITNESS my hand and official seal.



Valerie D. Flynn  
Valerie D. Flynn, Notary Public  
Residing At: Fairfield, CA 94533  
My Commission Expires: 1-25-93

RECORDING REQUESTED BY AND  
WHEN RECORDED, RETURN TO:  
Homestake Mining Company  
Attention: Val Flynn  
650 California Street, 10th Floor  
San Francisco, CA 94108-2788

141895

**AMENDED CERTIFICATE OF LOCATION**

State of Nevada

HOMESTAKE MINING COMPANY OF CALIFORNIA, a California corporation, whose mailing address is 650 California Street, 10th Floor, San Francisco, California 94108-2788 hereby certifies that it has amended the FAILED TO FILE # 30 lode mining claim, more particularly described below. The date of original location was the 29th day of March, 1992. The original location certificate was recorded in the Eureka County, Nevada records at Book 235, Page 012, and filed with the Bureau of Land Management under Serial No. N MC 650202. The date of this amendment is the 5th day of August, 1992.

The sole purpose of this amendment is to change the name of the claim to CV # 30.

The number of linear feet claimed in length along the course of the vein, each way from the point of discovery, is 1490 feet in a Northerly direction and 10 feet in a Southerly direction. The width claimed on each side of the center of the vein is 300 feet. The general course of the lode or vein, as near as may be, is North/South.

This lode mining claim is located in the

<u>SE</u>	Quarter of Section <u>14</u>	T. <u>34N</u> R. <u>50E</u> ,
	Quarter of Section _____	T. _____ R. _____,
	Quarter of Section _____	T. _____ R. _____,
	Quarter of Section _____	T. _____ R. _____,

Mount Diablo Base & Meridian, Eureka County, Nevada, and is described by metes and bounds as follows:

Beginning at Corner No. 1, which is the Northeast corner of this claim, thence a distance of 3000 feet NORTH and 0 feet EAST to the following natural object or permanent monument, to wit; the NORTHEAST Corner of Section 14, Township 34 North, Range 50 East, Mount Diablo Base and Meridian, Eureka County, Nevada, and is more particularly described by metes and bounds as follows:

Beginning at Corner No. 1 which is the Northeast Corner of this claim,  
Thence South a distance of 750 feet to the East side center;  
Thence South a distance of 750 feet to the Corner No. 2;  
Thence West a distance of 600 feet to Corner No. 3;  
Thence North a distance of 750 feet to the West side center;

BOOK 237 PAGE 395

Thence North a distance of 750 feet to Corner No. 4;  
Thence East a distance of 600 feet to Corner No. 1,  
the place of beginning.

This claim is contiguous to and is bounded by the following claims

EUREKA COUNTY, NEVADA  
H.N. REBALEATI, RECORDER  
FILE NO. 141895  
FEE \$ 7.25

CV # 29 on the NORTH;  
32 on the SOUTH;  
31 on the WEST;  
on the \_\_\_\_\_.

The work of location consisted of making the maps provided in NRS 517.040.

Corner No. 1, the Northeast Corner, is a 4" X 4" wood post marked "Cor. No. 1,  
FAILED TO FILE # 30".

The East side center, is a 4" X 4" wood post marked "East SC FAILED TO FILE  
# 30".

Corner No. 2, the Southeast Corner, is a 4" X 4" wood post marked "Cor. No. 2,  
FAILED TO FILE # 30".

Corner No. 3, the Southwest Corner, is a 4" X 4" wood post marked "Cor. No. 3,  
FAILED TO FILE # 30".

The West side center, is a 4" X 4" wood post marked "West SC FAILED TO FILE  
# 30".

Corner No. 4, the Northwest Corner, is a 4" X 4" wood post marked "Cor. No. 4,  
FAILED TO FILE # 30".

HOMESTAKE MINING COMPANY  
OF CALIFORNIA

By Margaret E. Winsel  
Margaret E. Winsel, Agent

STATE OF CALIFORNIA )  
 )ss:  
COUNTY OF SAN FRANCISCO )

On this 5th day of August, 1992, before me, Valerie D. Flynn, a Notary Public  
in and for said state, personally appeared Margaret E. Winsel, known to me to be the  
person whose name is subscribed to the within instrument, and acknowledged that she  
executed same on behalf of said corporation.

WITNESS my hand and official seal.



Valerie D. Flynn  
Valerie D. Flynn, Notary Public  
Residing At: Fairfield, CA 94533  
My Commission Expires: 1-25-93



RECORDING REQUESTED BY AND  
WHEN RECORDED, RETURN TO:  
Homestake Mining Company  
Attention: Val Flynn  
650 California Street, 10th Floor  
San Francisco, CA 94108-2788

141896

**AMENDED CERTIFICATE OF LOCATION**  
State of Nevada

HOMESTAKE MINING COMPANY OF CALIFORNIA, a California corporation, whose mailing address is 650 California Street, 10th Floor, San Francisco, California 94108-2788 hereby certifies that it has amended the FAILED TO FILE # 31 lode mining claim, more particularly described below. The date of original location was the 29th day of March, 1992. The original location certificate was recorded in the Eureka County, Nevada records at Book 235, Page 074, and filed with the Bureau of Land Management under Serial No. N MC 650203. The date of this amendment is the 5th day of August, 1992.

The sole purpose of this amendment is to change the name of the claim to CV # 31.

The number of linear feet claimed in length along the course of the vein, each way from the point of discovery, is 1490 feet in a Northerly direction and 10 feet in a Southerly direction. The width claimed on each side of the center of the vein is 300 feet. The general course of the lode or vein, as near as may be, is North/South.

This lode mining claim is located in the  
SE Quarter of Section 14, T. 34N R. 50E,  
Quarter of Section \_\_\_\_\_, T. \_\_\_\_\_ R. \_\_\_\_\_,  
Quarter of Section \_\_\_\_\_, T. \_\_\_\_\_ R. \_\_\_\_\_,  
Quarter of Section \_\_\_\_\_, T. \_\_\_\_\_ R. \_\_\_\_\_.

Mount Diablo Base & Meridian, Eureka County, Nevada, and is described by metes and bounds as follows:

Beginning at Corner No. 1, which is the Northeast corner of this claim, thence a distance of 3000 feet NORTH and 600 feet EAST to the following natural object or permanent monument, to wit; the NORTHEAST Corner of Section 14, Township 34 North, Range 50 East, Mount Diablo Base and Meridian, Eureka County, Nevada, and is more particularly described by metes and bounds as follows:

Beginning at Corner No. 1 which is the Northeast Corner of this claim,  
Thence South a distance of 750 feet to the East side center;  
Thence South a distance of 750 feet to the Corner No. 2;  
Thence West a distance of 600 feet to Corner No. 3;  
Thence North a distance of 750 feet to the West side center;

BOOK 237 PAGE 397

'92 AUG 12 AIO:13

Thence North a distance of 750 feet to Corner No. 4;  
Thence East a distance of 600 feet to Corner No. 1,  
the place of beginning.

This claim is contiguous to and is bounded by the following claims:

EUREKA COUNTY, NEVADA  
M.N. REBALEATI, RECORDER  
FILE NO. FEE \$ 7.25

CV # 41 on the NORTH;  
30 on the EAST;  
32 on the SOUTH;  
33 on the WEST.

141896

The work of location consisted of making the maps provided in NRS 517.040.

Corner No. 1, the Northeast Corner, is a 4" X 4" wood post marked "Cor. No. 1,  
FAILED TO FILE # 31".

The East side center, is a 4" X 4" wood post marked "East SC FAILED TO FILE  
# 31".

Corner No. 2, the Southeast Corner, is a 4" X 4" wood post marked "Cor. No. 2,  
FAILED TO FILE # 31".

Corner No. 3, the Southwest Corner, is a 4" X 4" wood post marked "Cor. No. 3,  
FAILED TO FILE # 31".

The West side center, is a 4" X 4" wood post marked "West SC FAILED TO FILE  
# 31".

Corner No. 4, the Northwest Corner, is a 4" X 4" wood post marked "Cor. No. 4,  
FAILED TO FILE # 31".


HOMESTAKE MINING COMPANY  
OF CALIFORNIA

By Margaret E. Winsel  
Margaret E. Winsel, Agent

STATE OF CALIFORNIA )  
 )ss:  
COUNTY OF SAN FRANCISCO )

On this 5th day of August, 1992, before me, Valerie D. Flynn, a Notary Public  
in and for said state, personally appeared Margaret E. Winsel, known to me to be the  
person whose name is subscribed to the within instrument, and acknowledged that she  
executed same on behalf of said corporation.

WITNESS my hand and official seal.



Valerie D. Flynn  
Valerie D. Flynn, Notary Public  
Residing At: Fairfield, CA 94533  
My Commission Expires: 1-25-93

RECORDING REQUESTED BY AND  
WHEN RECORDED, RETURN TO: **141897**  
Homestake Mining Company  
Attention: Val Flynn  
650 California Street, 10th Floor  
San Francisco, CA 94108-2788

**AMENDED CERTIFICATE OF LOCATION**

State of Nevada

HOMESTAKE MINING COMPANY OF CALIFORNIA, a California corporation, whose mailing address is 650 California Street, 10th Floor, San Francisco, California 94108-2788 hereby certifies that it has amended the FAILED TO FILE # 32 lode mining claim, more particularly described below. The date of original location was the 29th day of March, 1992. The original location certificate was recorded in the Eureka County, Nevada records at Book 235, Page 076, and filed with the Bureau of Land Management under Serial No. N MC 650204. The date of this amendment is the 5th day of August, 1992.

The sole purpose of this amendment is to change the name of the claim to CV # 32.

The number of linear feet claimed in length along the course of the vein, each way from the point of discovery, is 1490 feet in a Easterly direction and 10 feet in a Westerly direction. The width claimed on each side of the center of the vein is 300 feet. The general course of the lode or vein, as near as may be, is East/West.

This lode mining claim is located in the  
SE Quarter of Section 14, T. 34N R. 50E,  
Quarter of Section \_\_\_\_\_, T. \_\_\_\_\_ R. \_\_\_\_\_,  
Quarter of Section \_\_\_\_\_, T. \_\_\_\_\_ R. \_\_\_\_\_,  
Quarter of Section \_\_\_\_\_, T. \_\_\_\_\_ R. \_\_\_\_\_,

Mount Diablo Base & Meridian, Eureka County, Nevada, and is described by metes and bounds as follows:

Beginning at Corner No. 1, which is the Northeast corner of this claim, thence a distance of 4500 feet NORTH and 0 feet EAST to the following natural object or permanent monument, to wit; the NORTHEAST Corner of Section 14, Township 34 North, Range 50 East, Mount Diablo Base and Meridian, Eureka County, Nevada, and is more particularly described by metes and bounds as follows:

Beginning at Corner No. 1 which is the Northeast Corner of this claim,  
Thence South a distance of 600 feet to Corner No. 2;  
Thence West a distance of 750 feet to the South side center;  
Thence West a distance of 750 feet to Corner No. 3;  
Thence North a distance of 600 feet to Corner No. 4;

BOOK 237 PAGE 399

Thence East a distance of 750 feet to the North side center;  
Thence East a distance of 750 feet to Corner No. 1,  
the place of beginning.

This claim is contiguous to and is bounded by the following claims: EUREKA COUNTY, NEVADA  
M.N. REBALEATI, RECORDER  
FILE NO. FEE \$  
7.25

CV # 33,31,30 on the NORTH ;  
CV# 55 on the SOUTH ;  
CV# 35 on the WEST ;  
\_\_\_\_\_ on the \_\_\_\_\_

141897

The work of location consisted of making the maps provided in NRS 517.040.

Corner No. 1, the Northeast Corner, is a 4" X 4" wood post marked "Cor. No. 1,  
FAILED TO FILE # 32 ".

Corner No. 2, the Southeast Corner, is a 4" X 4" wood post marked "Cor. No. 2,  
FAILED TO FILE # 32 ".

The South side center, is a 4" X 4" wood post marked "South SC FAILED TO FILE  
# 32 ".

Corner No. 3, the Southwest Corner, is a 4" X 4" wood post marked "Cor. No. 3,  
FAILED TO FILE # 32 ".

Corner No. 4, the Northwest Corner, is a 4" X 4" wood post marked "Cor. No. 4,  
FAILED TO FILE # 32 ".

The North Side Center, is a 4" X 4" wood post marked "North SC FAILED TO FILE  
# 32 ".


HOMESTAKE MINING COMPANY  
OF CALIFORNIA

By Margaret E. Winsel  
Margaret E. Winsel, Agent

STATE OF CALIFORNIA )  
 )ss:  
COUNTY OF SAN FRANCISCO )

On this 5th day of August, 1992, before me, Valerie D. Flynn, a Notary Public in  
and for said state, personally appeared Margaret E. Winsel, known to me to be the  
person whose name is subscribed to the within instrument, and acknowledged that she  
executed same on behalf of said corporation.

WITNESS my hand and official seal.



Valerie D. Flynn  
Valerie D. Flynn, Notary Public  
Residing At: Fairfield, CA 94533  
My Commission Expires: 1-25-93

RECORDING REQUESTED BY AND  
WHEN RECORDED, RETURN TO:  
Homestake Mining Company  
Attention: Val Flynn  
650 California Street, 10th Floor  
San Francisco, CA 94108-2788

141898

**AMENDED CERTIFICATE OF LOCATION**  
State of Nevada

HOMESTAKE MINING COMPANY OF CALIFORNIA, a California corporation, whose mailing address is 650 California Street, 10th Floor, San Francisco, California 94108-2788 hereby certifies that it has amended the FAILED TO FILE # 33 lode mining claim, more particularly described below. The date of original location was the 29th day of March, 1992. The original location certificate was recorded in the Eureka County, Nevada records at Book 235, Page 078, and filed with the Bureau of Land Management under Serial No. N MC 650205. The date of this amendment is the 5th day of August, 1992.

The sole purpose of this amendment is to change the name of the claim to CV # 33.

The number of linear feet claimed in length along the course of the vein, each way from the point of discovery, is 1490 feet in a Northerly direction and 10 feet in a Southerly direction. The width claimed on each side of the center of the vein is 300 feet. The general course of the lode or vein, as near as may be, is North/South.

This lode mining claim is located in the

<u>SE</u>	Quarter of Section <u>14</u>	T. <u>34N</u>	R. <u>50E</u>
<u>SW</u>	Quarter of Section <u>14</u>	T. <u>34N</u>	R. <u>50E</u>
	Quarter of Section	T.	R.
	Quarter of Section	T.	R.

Mount Diablo Base & Meridian, Eureka County, Nevada, and is described by metes and bounds as follows:

Beginning at Corner No. 1, which is the Northeast corner of this claim, thence a distance of 3000 feet NORTH and 1200 feet EAST to the following natural object or permanent monument, to wit; the NORTHEAST Corner of Section 14, Township 34 North, Range 50 East, Mount Diablo Base and Meridian, Eureka County, Nevada, and is more particularly described by metes and bounds as follows:

Beginning at Corner No. 1 which is the Northeast Corner of this claim,  
Thence South a distance of 750 feet to the East side center;  
Thence South a distance of 750 feet to the Corner No. 2;  
Thence West a distance of 600 feet to Corner No. 3;  
Thence North a distance of 750 feet to the West side center;

BOOK 237 PAGE 401



Thence North a distance of 750 feet to Corner No. 4;  
Thence East a distance of 600 feet to Corner No. 1,  
the place of beginning.

This claim is contiguous to and is bounded by the following claims:

EUREKA COUNTY, NEVADA  
M.N. REBALEATI, RECORDER  
FILE NO. 141898  
FEE \$ 7.25

CV # 43 on the NORTH ;  
CV # 31 on the EAST ;  
CV # 32, 35 on the SOUTH ;  
CV # 34 on the WEST .

The work of location consisted of making the maps provided in NRS 517.040.

Corner No. 1, the Northeast Corner, is a 4" X 4" wood post marked "Cor. No. 1,  
FAILED TO FILE # 33 ".

The East side center, is a 4" X 4" wood post marked "East SC FAILED TO FILE  
# 33 ".

Corner No. 2, the Southeast Corner, is a 4" X 4" wood post marked "Cor. No. 2,  
FAILED TO FILE # 33 ".

Corner No. 3, the Southwest Corner, is a 4" X 4" wood post marked "Cor. No. 3,  
FAILED TO FILE # 33 ".

The West side center, is a 4" X 4" wood post marked "West SC FAILED TO FILE  
# 33 ".

Corner No. 4, the Northwest Corner, is a 4" X 4" wood post marked "Cor. No. 4,  
FAILED TO FILE # 33 ".

HOMESTAKE MINING COMPANY  
OF CALIFORNIA

By Margaret E. Winsel  
Margaret E. Winsel, Agent

STATE OF CALIFORNIA )  
 )ss:  
COUNTY OF SAN FRANCISCO )

On this 5th day of August, 1992, before me, Valerie D. Flynn, a Notary Public  
in and for said state, personally appeared Margaret E. Winsel, known to me to be the  
person whose name is subscribed to the within instrument, and acknowledged that she  
executed same on behalf of said corporation.

WITNESS my hand and official seal.



Valerie D. Flynn  
Valerie D. Flynn, Notary Public  
Residing At: Fairfield, CA 94533  
My Commission Expires: 1-25-93

RECORDING REQUESTED BY AND  
WHEN RECORDED, RETURN TO: **141899**  
Homestake Mining Company  
Attention: Val Flynn  
650 California Street, 10th Floor  
San Francisco, CA 94108-2788

**AMENDED CERTIFICATE OF LOCATION**  
State of Nevada

HOMESTAKE MINING COMPANY OF CALIFORNIA, a California corporation, whose mailing address is 650 California Street, 10th Floor, San Francisco, California 94108-2788 hereby certifies that it has amended the FAILED TO FILE # 34 lode mining claim, more particularly described below. The date of original location was the 29th day of March, 1992. The original location certificate was recorded in the Eureka County, Nevada records at Book 235, Page 080, and filed with the Bureau of Land Management under Serial No. N MC 650206. The date of this amendment is the 5th day of August, 1992.

The sole purpose of this amendment is to change the name of the claim to CV # 34.

The number of linear feet claimed in length along the course of the vein, each way from the point of discovery, is 490 feet in a Northerly direction and 10 feet in a Southerly direction. The width claimed on each side of the center of the vein is 300 feet. The general course of the lode or vein, as near as may be, is North/South.

This lode mining claim is located in the  
SW Quarter of Section 14, T. 34N R. 50E,  
Quarter of Section \_\_\_\_\_, T. \_\_\_\_\_ R. \_\_\_\_\_,  
Quarter of Section \_\_\_\_\_, T. \_\_\_\_\_ R. \_\_\_\_\_,  
Quarter of Section \_\_\_\_\_, T. \_\_\_\_\_ R. \_\_\_\_\_.

Mount Diablo Base & Meridian, Eureka County, Nevada, and is described by metes and bounds as follows:

Beginning at Corner No. 1, which is the Northeast corner of this claim, thence a distance of 3000 feet NORTH and 1800 feet EAST to the following natural object or permanent monument, to wit; the NORTHEAST Corner of Section 14, Township 34 North, Range 50 East, Mount Diablo Base and Meridian, Eureka County, Nevada, and is more particularly described by metes and bounds as follows:

Beginning at Corner No. 1 which is the Northeast Corner of this claim,  
Thence South a distance of 750 feet to the East side center;  
Thence South a distance of 750 feet to the Corner No. 2;  
Thence West a distance of 600 feet to Corner No. 3;  
Thence North a distance of 750 feet to the West side center;

BOOK 237 PAGE 403

Thence North a distance of 750 feet to Corner No. 4;  
Thence East a distance of 600 feet to Corner No. 1,  
the place of beginning.

This claim is contiguous to and is bounded by the following claims: EUREKA COUNTY, NEVADA  
M.N. REBALEATI, RECORDER  
FILE NO. FEE \$

CV # 45 on the NORTH ;  
CV# 33 on the EAST ;  
CV# 35 on the SOUTH ;  
CV# 36 on the WEST .

141899

7.25

The work of location consisted of making the maps provided in NRS 517.040.

Corner No. 1, the Northeast Corner, is a 4" X 4" wood post marked "Cor. No. 1,  
FAILED TO FILE # 34 ".

The East side center, is a 4" X 4" wood post marked "East SC FAILED TO FILE  
# 34 ".

Corner No. 2, the Southeast Corner, is a 4" X 4" wood post marked "Cor. No. 2,  
FAILED TO FILE # 34 ".

Corner No. 3, the Southwest Corner, is a 4" X 4" wood post marked "Cor. No. 3,  
FAILED TO FILE # 34 ".

The West side center, is a 4" X 4" wood post marked "West SC FAILED TO FILE  
# 34 ".

Corner No. 4, the Northwest Corner, is a 4" X 4" wood post marked "Cor. No. 4,  
FAILED TO FILE # 34 ".

HOMESTAKE MINING COMPANY  
OF CALIFORNIA

By

Margaret E. Winsel, Agent

STATE OF CALIFORNIA )

)ss:

COUNTY OF SAN FRANCISCO )

On this 5th day of August, 1992, before me, Valerie D. Flynn, a Notary Public  
in and for said state, personally appeared Margaret E. Winsel, known to me to be the  
person whose name is subscribed to the within instrument, and acknowledged that she  
executed same on behalf of said corporation.

WITNESS my hand and official seal.



Valerie D. Flynn, Notary Public  
Residing At: Fairfield, CA 94533  
My Commission Expires: 1-25-93

RECORDING REQUESTED BY AND  
WHEN RECORDED, RETURN TO:

**141900**

Homestake Mining Company  
Attention: Val Flynn  
650 California Street, 10th Floor  
San Francisco, CA 94108-2788

**AMENDED CERTIFICATE OF LOCATION**

State of Nevada

HOMESTAKE MINING COMPANY OF CALIFORNIA, a California corporation, whose mailing address is 650 California Street, 10th Floor, San Francisco, California 94108-2788 hereby certifies that it has amended the FAILED TO FILE # 35 lode mining claim, more particularly described below. The date of original location was the 29th day of March, 1992. The original location certificate was recorded in the Eureka County, Nevada records at Book 235, Page 082, and filed with the Bureau of Land Management under Serial No. N MC 650207. The date of this amendment is the 5th day of August, 1992.

The sole purpose of this amendment is to change the name of the claim to CV # 35.

The number of linear feet claimed in length along the course of the vein, each way from the point of discovery, is 1480 feet in a Easterly direction and 20 feet in a Westerly direction. The width claimed on each side of the center of the vein is 300 feet. The general course of the lode or vein, as near as may be, is East/West.

This lode mining claim is located in the

<u>SE</u>	Quarter of Section <u>14</u>	T. <u>34N</u> R. <u>50E</u>
<u>SW</u>	Quarter of Section <u>14</u>	T. <u>34N</u> R. <u>50E</u>
	Quarter of Section	T. R.
	Quarter of Section	T. R.

Mount Diablo Base & Meridian, Eureka County, Nevada, and is described by metes and bounds as follows:

Beginning at Corner No. 1, which is the Northeast corner of this claim, thence a distance of 4500 feet NORTH and 1500 feet EAST to the following natural object or permanent monument, to wit; the NORTHEAST Corner of Section 14, Township 34 North, Range 50 East, Mount Diablo Base and Meridian, Eureka County, Nevada, and is more particularly described by metes and bounds as follows:

Beginning at Corner No. 1 which is the Northeast Corner of this claim,  
Thence South a distance of 600 feet to Corner No. 2;  
Thence West a distance of 750 feet to the South side center;  
Thence West a distance of 750 feet to Corner No. 3;  
Thence North a distance of 600 feet to Corner No. 4;

BOOK 237 PAGE 405

Thence East a distance of 750 feet to the North side center;  
Thence East a distance of 750 feet to Corner No. 1,  
the place of beginning.

This claim is contiguous to and is bounded by the following claims: EUREKA COUNTY, NEVADA  
M.N. REBALEATI, RECORDER  
FILE NO. 141900  
FEES \$ 7.25

CV # 36,34,33 on the NORTH ;  
CV # 32 on the EAST ;  
CV # 56 on the SOUTH ;  
CV # 38 on the WEST .

The work of location consisted of making the maps provided in NRS 517.040.

Corner No. 1, the Northeast Corner, is a 4" X 4" wood post marked "Cor. No. 1,  
FAILED TO FILE # 35 ".  
Corner No. 2, the Southeast Corner, is a 4" X 4" wood post marked "Cor. No. 2,  
FAILED TO FILE # 35 ".  
The South side center, is a 4" X 4" wood post marked "South SC FAILED TO FILE  
# 35 ".  
Corner No. 3, the Southwest Corner, is a 4" X 4" wood post marked "Cor. No. 3,  
FAILED TO FILE # 35 ".  
Corner No. 4, the Northwest Corner, is a 4" X 4" wood post marked "Cor. No. 4,  
FAILED TO FILE # 35 ".  
The North Side Center, is a 4" X 4" wood post marked "North SC FAILED TO FILE  
# 35 ".


HOMESTAKE MINING COMPANY  
OF CALIFORNIA

By Margaret E. Winsel  
Margaret E. Winsel, Agent

STATE OF CALIFORNIA )  
 )ss:  
COUNTY OF SAN FRANCISCO )

On this 5th day of August, 1992, before me, Valerie D. Flynn, a Notary Public in  
and for said state, personally appeared Margaret E. Winsel, known to me to be the  
person whose name is subscribed to the within instrument, and acknowledged that she  
executed same on behalf of said corporation.

WITNESS my hand and official seal.



Valerie D. Flynn  
Valerie D. Flynn, Notary Public  
Residing At: Fairfield, CA 94533  
My Commission Expires: 1-25-93



RECORDING REQUESTED BY AND  
WHEN RECORDED, RETURN TO:  
Homestake Mining Company  
Attention: Val Flynn  
650 California Street, 10th Floor  
San Francisco, CA 94108-2788

141901

**AMENDED CERTIFICATE OF LOCATION**  
State of Nevada

HOMESTAKE MINING COMPANY OF CALIFORNIA, a California corporation, whose mailing address is 650 California Street, 10th Floor, San Francisco, California 94108-2788 hereby certifies that it has amended the FAILED TO FILE # 36 lode mining claim, more particularly described below. The date of original location was the 29th day of March, 1992. The original location certificate was recorded in the Eureka County, Nevada records at Book 235, Page 084, and filed with the Bureau of Land Management under Serial No. N MC 650208. The date of this amendment is the 5th day of August, 1992.

The sole purpose of this amendment is to change the name of the claim to CV # 36.

The number of linear feet claimed in length along the course of the vein, each way from the point of discovery, is 1490 feet in a Northerly direction and 10 feet in a Southerly direction. The width claimed on each side of the center of the vein is 300 feet. The general course of the lode or vein, as near as may be, is North/South.

This lode mining claim is located in the  
SW Quarter of Section 14, T. 34N R. 50E,  
\_\_\_\_ Quarter of Section \_\_\_\_\_, T. \_\_\_\_\_ R. \_\_\_\_\_,  
\_\_\_\_ Quarter of Section \_\_\_\_\_, T. \_\_\_\_\_ R. \_\_\_\_\_,  
\_\_\_\_ Quarter of Section \_\_\_\_\_, T. \_\_\_\_\_ R. \_\_\_\_\_.

Mount Diablo Base & Meridian, Eureka County, Nevada, and is described by metes and bounds as follows:

Beginning at Corner No. 1, which is the Northeast corner of this claim, thence a distance of 3000 feet NORTH and 2400 feet EAST to the following natural object or permanent monument, to wit; the NORTHEAST Corner of Section 14, Township 34 North, Range 50 East, Mount Diablo Base and Meridian, Eureka County, Nevada, and is more particularly described by metes and bounds as follows:

Beginning at Corner No. 1 which is the Northeast Corner of this claim,  
Thence South a distance of 750 feet to the East side center;  
Thence South a distance of 750 feet to the Corner No. 2;  
Thence West a distance of 600 feet to Corner No. 3;  
Thence North a distance of 750 feet to the West side center;

BOOK 237 PAGE 407

Thence North a distance of 750 feet to Corner No. 4;  
Thence East a distance of 600 feet to Corner No. 1,  
the place of beginning.

This claim is contiguous to and is bounded by the following claims

EUREKA COUNTY, NEVADA  
M. N. REBALEATI, RECORDER  
FILE NO. 141901  
FEE \$ 7.25

CV # 47 on the NORTH ;  
CV# 34 on the EAST ;  
CV# 35 on the SOUTH ;  
CV# 37 on the WEST .

The work of location consisted of making the maps provided in NRS 517.040.

Corner No. 1, the Northeast Corner, is a 4" X 4" wood post marked "Cor. No. 1,  
FAILED TO FILE # 36 ".

The East side center, is a 4" X 4" wood post marked "East SC FAILED TO FILE  
# 36 ".

Corner No. 2, the Southeast Corner, is a 4" X 4" wood post marked "Cor. No. 2,  
FAILED TO FILE # 36 ".

Corner No. 3, the Southwest Corner, is a 4" X 4" wood post marked "Cor. No. 3,  
FAILED TO FILE # 36 ".

The West side center, is a 4" X 4" wood post marked "West SC FAILED TO FILE  
# 36 ".

Corner No. 4, the Northwest Corner, is a 4" X 4" wood post marked "Cor. No. 4,  
FAILED TO FILE # 36 ".


HOMESTAKE MINING COMPANY  
OF CALIFORNIA

By Margaret E. Winsel  
Margaret E. Winsel, Agent

STATE OF CALIFORNIA )  
 )ss:  
COUNTY OF SAN FRANCISCO )

On this 5th day of August, 1992, before me, Valerie D. Flynn, a Notary Public  
in and for said state, personally appeared Margaret E. Winsel, known to me to be the  
person whose name is subscribed to the within instrument, and acknowledged that she  
executed same on behalf of said corporation.

WITNESS my hand and official seal.



Valerie D. Flynn  
Valerie D. Flynn, Notary Public  
Residing At: Fairfield, CA 94533  
My Commission Expires: 1-25-93

RECORDING REQUESTED BY AND  
WHEN RECORDED, RETURN TO:  
Homestake Mining Company  
Attention: Val Flynn  
650 California Street, 10th Floor  
San Francisco, CA 94108-2788

141902

**AMENDED CERTIFICATE OF LOCATION**  
State of Nevada

HOMESTAKE MINING COMPANY OF CALIFORNIA, a California corporation, whose mailing address is 650 California Street, 10th Floor, San Francisco, California 94108-2788 hereby certifies that it has amended the FAILED TO FILE # 37 lode mining claim, more particularly described below. The date of original location was the 29th day of March, 1992. The original location certificate was recorded in the Eureka County, Nevada records at Book 235, Page 086, and filed with the Bureau of Land Management under Serial No. N MC 650209. The date of this amendment is the 5th day of August, 1992.

The sole purpose of this amendment is to change the name of the claim to CV # 37.

The number of linear feet claimed in length along the course of the vein, each way from the point of discovery, is 1490 feet in a Northerly direction and 10 feet in a Southerly direction. The width claimed on each side of the center of the vein is 300 feet. The general course of the lode or vein, as near as may be, is North/South.

This lode mining claim is located in the  
SW Quarter of Section 14, T. 34N R. 50E,  
Quarter of Section \_\_\_\_\_, T. \_\_\_\_\_ R. \_\_\_\_\_,  
Quarter of Section \_\_\_\_\_, T. \_\_\_\_\_ R. \_\_\_\_\_,  
Quarter of Section \_\_\_\_\_, T. \_\_\_\_\_ R. \_\_\_\_\_,

Mount Diablo Base & Meridian, Eureka County, Nevada, and is described by metes and bounds as follows:

Beginning at Corner No. 1, which is the Northeast corner of this claim, thence a distance of 3000 feet NORTH and 3000 feet EAST to the following natural object or permanent monument, to wit; the NORTHEAST Corner of Section 14, Township 34 North, Range 50 East, Mount Diablo Base and Meridian, Eureka County, Nevada, and is more particularly described by metes and bounds as follows:

Beginning at Corner No. 1 which is the Northeast Corner of this claim,  
Thence South a distance of 750 feet to the East side center;  
Thence South a distance of 750 feet to the Corner No. 2;  
Thence West a distance of 600 feet to Corner No. 3;  
Thence North a distance of 750 feet to the West side center;

BOOK 237 PAGE 409

Thence North a distance of 750 feet to Corner No. 4;  
Thence East a distance of 600 feet to Corner No. 1,  
the place of beginning.

This claim is contiguous to and is bounded by the following claims: EUREKA COUNTY, NEVADA  
M.N. REBALEATI, RECORDER  
FILE NO. 141902  
FEE \$ 7.25

CV # 49 on the NORTH;  
CV# 36 on the EAST;  
CV# 38 on the SOUTH;  
CV# 39 on the WEST.

The work of location consisted of making the maps provided in NRS 517.040.

Corner No. 1, the Northeast Corner, is a 4" X 4" wood post marked "Cor. No. 1,  
FAILED TO FILE # 37".

The East side center, is a 4" X 4" wood post marked "East SC FAILED TO FILE  
# 37".

Corner No. 2, the Southeast Corner, is a 4" X 4" wood post marked "Cor. No. 2,  
FAILED TO FILE # 37".

Corner No. 3, the Southwest Corner, is a 4" X 4" wood post marked "Cor. No. 3,  
FAILED TO FILE # 37".

The West side center, is a 4" X 4" wood post marked "West SC FAILED TO FILE  
# 37".

Corner No. 4, the Northwest Corner, is a 4" X 4" wood post marked "Cor. No. 4,  
FAILED TO FILE # 37".


HOMESTAKE MINING COMPANY  
OF CALIFORNIA

By Margaret E. Winsel  
Margaret E. Winsel, Agent

STATE OF CALIFORNIA )  
 )ss:  
COUNTY OF SAN FRANCISCO )

On this 5th day of August, 1992, before me, Valerie D. Flynn, a Notary Public  
in and for said state, personally appeared Margaret E. Winsel, known to me to be the  
person whose name is subscribed to the within instrument, and acknowledged that she  
executed same on behalf of said corporation.

WITNESS my hand and official seal.



[SEAL]

Valerie D. Flynn  
Valerie D. Flynn, Notary Public  
Residing At: Fairfield, CA 94533  
My Commission Expires: 1-25-93

RECORDING REQUESTED BY AND  
WHEN RECORDED, RETURN TO:  
Homestake Mining Company  
Attention: Val Flynn  
650 California Street, 10th Floor  
San Francisco, CA 94108-2788

141903

**AMENDED CERTIFICATE OF LOCATION**  
State of Nevada

HOMESTAKE MINING COMPANY OF CALIFORNIA, a California corporation, whose mailing address is 650 California Street, 10th Floor, San Francisco, California 94108-2788 hereby certifies that it has amended the FAILED TO FILE # 38 lode mining claim, more particularly described below. The date of original location was the 29th day of March, 1992. The original location certificate was recorded in the Eureka County, Nevada records at Book 235, Page 088, and filed with the Bureau of Land Management under Serial No. N MC 650210. The date of this amendment is the 5th day of August, 1992.

The sole purpose of this amendment is to change the name of the claim to CV # 38.

The number of linear feet claimed in length along the course of the vein, each way from the point of discovery, is 20 feet in a Easterly direction and 1180 feet in a Westerly direction. The width claimed on each side of the center of the vein is 300 feet. The general course of the lode or vein, as near as may be, is East/West.

This lode mining claim is located in the  
SW Quarter of Section 14, T 34N R. 50E,  
Quarter of Section \_\_\_\_\_, T. \_\_\_\_\_ R. \_\_\_\_\_,  
Quarter of Section \_\_\_\_\_, T. \_\_\_\_\_ R. \_\_\_\_\_,  
Quarter of Section \_\_\_\_\_, T. \_\_\_\_\_ R. \_\_\_\_\_.

Mount Diablo Base & Meridian, Eureka County, Nevada, and is described by metes and bounds as follows:

Beginning at Corner No. 1, which is the Northeast corner of this claim, thence a distance of 4500 feet NORTH and 3000 feet EAST to the following natural object or permanent monument, to wit; the NORTHEAST Corner of Section 14, Township 34 North, Range 50 East, Mount Diablo Base and Meridian, Eureka County, Nevada, and is more particularly described by metes and bounds as follows:

Beginning at Corner No. 1 which is the Northeast Corner of this claim,  
Thence South a distance of 600 feet to Corner No. 2;  
Thence West a distance of 600 feet to the South side center;  
Thence West a distance of 600 feet to Corner No. 3;  
Thence North a distance of 600 feet to Corner No. 4;

BOOK 237 PAGE 4 | 1



Thence East a distance of 600 feet to the North side center;  
Thence East a distance of 600 feet to Corner No. 1,  
the place of beginning.

This claim is contiguous to and is bounded by the following claims: M.N. REBALEATI, RECORDER  
EUREKA COUNTY, NEVADA  
FILE NO. 141903  
FEE \$ 7.25

CV # 39, 37 on the NORTH ;  
CV # 35 on the EAST ;  
CV # 57 on the SOUTH ;  
\_\_\_\_\_ on the \_\_\_\_\_.

The work of location consisted of making the maps provided in NRS 517.040.

Corner No. 1, the Northeast Corner, is a 4" X 4" wood post marked "Cor. No. 1,  
FAILED TO FILE # 38".  
Corner No. 2, the Southeast Corner, is a 4" X 4" wood post marked "Cor. No. 2,  
FAILED TO FILE # 38".  
The South side center, is a 4" X 4" wood post marked "South SC FAILED TO FILE  
# 38".  
Corner No. 3, the Southwest Corner, is a 4" X 4" wood post marked "Cor. No. 3,  
FAILED TO FILE # 38".  
Corner No. 4, the Northwest Corner, is a 4" X 4" wood post marked "Cor. No. 4,  
FAILED TO FILE # 38".  
The North Side Center, is a 4" X 4" wood post marked "North SC FAILED TO FILE  
# 38".


HOMESTAKE MINING COMPANY  
OF CALIFORNIA

By Margaret E. Winsel  
Margaret E. Winsel, Agent

STATE OF CALIFORNIA )  
 )ss:  
COUNTY OF SAN FRANCISCO )

On this 5th day of August, 1992, before me, Valerie D. Flynn, a Notary Public in  
and for said state, personally appeared Margaret E. Winsel, known to me to be the  
person whose name is subscribed to the within instrument, and acknowledged that she  
executed same on behalf of said corporation.

WITNESS my hand and official seal.



[SEAL]

Valerie D. Flynn  
Valerie D. Flynn, Notary Public  
Residing At: Fairfield, CA 94533  
My Commission Expires: 1-25-93

RECORDING REQUESTED BY AND **141904**  
WHEN RECORDED, RETURN TO:  
Homestake Mining Company  
Attention: Val Flynn  
650 California Street, 10th Floor  
San Francisco, CA 94108-2788

**AMENDED CERTIFICATE OF LOCATION**  
State of Nevada

HOMESTAKE MINING COMPANY OF CALIFORNIA, a California corporation, whose mailing address is 650 California Street, 10th Floor, San Francisco, California 94108-2788 hereby certifies that it has amended the FAILED TO FILE # 39 lode mining claim, more particularly described below. The date of original location was the 29th day of March, 1992. The original location certificate was recorded in the Eureka County, Nevada records at Book 235, Page 090, and filed with the Bureau of Land Management under Serial No. N MC 650a11. The date of this amendment is the 5th day of August, 1992.

The sole purpose of this amendment is to change the name of the claim to CV # 39.

The number of linear feet claimed in length along the course of the vein, each way from the point of discovery, is 490 feet in a Northerly direction and 10 feet in a Southerly direction. The width claimed on each side of the center of the vein is 300 feet. The general course of the lode or vein, as near as may be, is North/South.

This lode mining claim is located in the  
SW Quarter of Section 14, T. 34N R. 50E,  
Quarter of Section \_\_\_\_\_, T. \_\_\_\_\_ R. \_\_\_\_\_,  
Quarter of Section \_\_\_\_\_, T. \_\_\_\_\_ R. \_\_\_\_\_,  
Quarter of Section \_\_\_\_\_, T. \_\_\_\_\_ R. \_\_\_\_\_.

Mount Diablo Base & Meridian, Eureka County, Nevada, and is described by metes and bounds as follows:

Beginning at Corner No. 1, which is the Northeast corner of this claim, thence a distance of 3000 feet NORTH and 3600 feet EAST to the following natural object or permanent monument, to wit; the NORTHEAST Corner of Section 14, Township 34 North, Range 50 East, Mount Diablo Base and Meridian, Eureka County, Nevada, and is more particularly described by metes and bounds as follows:

Beginning at Corner No. 1 which is the Northeast Corner of this claim,  
Thence South a distance of 750 feet to the East side center;  
Thence South a distance of 750 feet to the Corner No. 2;  
Thence West a distance of 600 feet to Corner No. 3;  
Thence North a distance of 750 feet to the West side center;

Thence North a distance of 750 feet to Corner No. 4;  
Thence East a distance of 600 feet to Corner No. 1,  
the place of beginning.

This claim is contiguous to and is bounded by the following claims: EUREKA COUNTY, NEVADA  
P.N. REBALEATI, RECORDER  
FILE NO. 141904  
FEE \$ 7.25

CV # 51 on the NORTH ;  
CV# 37 on the EAST ;  
CV# 38 on the SOUTH ;  
on the \_\_\_\_\_

The work of location consisted of making the maps provided in NRS 517.040.

Corner No. 1, the Northeast Corner, is a 4" X 4" wood post marked "Cor. No. 1,  
FAILED TO FILE # 39 ".

The East side center, is a 4" X 4" wood post marked "East SC FAILED TO FILE  
# 39 ".

Corner No. 2, the Southeast Corner, is a 4" X 4" wood post marked "Cor. No. 2,  
FAILED TO FILE # 39 ".

Corner No. 3, the Southwest Corner, is a 4" X 4" wood post marked "Cor. No. 3,  
FAILED TO FILE # 39 ".

The West side center, is a 4" X 4" wood post marked "West SC FAILED TO FILE  
# 39 ".

Corner No. 4, the Northwest Corner, is a 4" X 4" wood post marked "Cor. No. 4,  
FAILED TO FILE # 39 ".

HOMESTAKE MINING COMPANY  
OF CALIFORNIA

By Margaret E. Winsel  
Margaret E. Winsel, Agent

STATE OF CALIFORNIA )  
 )ss:  
COUNTY OF SAN FRANCISCO )

On this 5th day of August, 1992, before me, Valerie D. Flynn, a Notary Public  
in and for said state, personally appeared Margaret E. Winsel, known to me to be the  
person whose name is subscribed to the within instrument, and acknowledged that she  
executed same on behalf of said corporation.

WITNESS my hand and official seal.



[SEAL]

Valerie D. Flynn  
Valerie D. Flynn, Notary Public  
Residing At: Fairfield, CA 94533  
My Commission Expires: 1-25-93

RECORDING REQUESTED BY AND  
WHEN RECORDED, RETURN TO:  
Homestake Mining Company  
Attention: Val Flynn  
650 California Street, 10th Floor  
San Francisco, CA 94108-2788

141905

**AMENDED CERTIFICATE OF LOCATION**

State of Nevada

HOMESTAKE MINING COMPANY OF CALIFORNIA, a California corporation, whose mailing address is 650 California Street, 10th Floor, San Francisco, California 94108-2788 hereby certifies that it has amended the FAILED TO FILE # 40 lode mining claim, more particularly described below. The date of original location was the 29th day of March, 1992. The original location certificate was recorded in the Eureka County, Nevada records at Book 235, Page 092, and filed with the Bureau of Land Management under Serial No. N MC 650212. The date of this amendment is the 5th day of August, 1992.

The sole purpose of this amendment is to change the name of the claim to CV # 40.

The number of linear feet claimed in length along the course of the vein, each way from the point of discovery, is 1480 feet in a Northerly direction and 20 feet in a Southerly direction. The width claimed on each side of the center of the vein is 300 feet. The general course of the lode or vein, as near as may be, is North/South.

This lode mining claim is located in the

<u>NE</u>	Quarter of Section <u>14</u>	T. <u>34N</u>	R. <u>50E</u>
	Quarter of Section	T.	R.
	Quarter of Section	T.	R.
	Quarter of Section	T.	R.

Mount Diablo Base & Meridian, Eureka County, Nevada, and is described by metes and bounds as follows:

Beginning at Corner No. 1, which is the Northeast corner of this claim, thence a distance of 0 feet NORTH and 600 feet EAST to the following natural object or permanent monument, to wit; the NORTHEAST Corner of Section 14, Township 34 North, Range 50 East, Mount Diablo Base and Meridian, Eureka County, Nevada, and is more particularly described by metes and bounds as follows:

Beginning at Corner No. 1 which is the Northeast Corner of this claim,  
Thence South a distance of 750 feet to the East side center;  
Thence South a distance of 750 feet to the Corner No. 2;  
Thence West a distance of 600 feet to Corner No. 3;  
Thence North a distance of 750 feet to the West side center;

BOOK 237 PAGE 4 | 5

Thence North a distance of 750 feet to Corner No. 4;  
Thence East a distance of 600 feet to Corner No. 1,  
the place of beginning.

This claim is contiguous to and is bounded by the following claims:

EUREKA COUNTY, NEVADA  
M.N. REBALEATI, RECORDED  
FILE NO. 141905  
FEE \$ 7.25

CV # 28 on the EAST ;  
CV # 41 on the SOUTH ;  
CV # 42 on the WEST ;  
\_\_\_\_\_ on the \_\_\_\_\_.

The work of location consisted of making the maps provided in NRS 517.040.

Corner No. 1, the Northeast Corner, is a 4" X 4" wood post marked "Cor. No. 1,  
FAILED TO FILE # 40".  
The East side center, is a 4" X 4" wood post marked "East SC FAILED TO FILE  
# 40".  
Corner No. 2, the Southeast Corner, is a 4" X 4" wood post marked "Cor. No. 2,  
FAILED TO FILE # 40".  
Corner No. 3, the Southwest Corner, is a 4" X 4" wood post marked "Cor. No. 3,  
FAILED TO FILE # 40".  
The West side center, is a 4" X 4" wood post marked "West SC FAILED TO FILE  
# 40".  
Corner No. 4, the Northwest Corner, is a 4" X 4" wood post marked "Cor. No. 4,  
FAILED TO FILE # 40".

HOMESTAKE MINING COMPANY  
OF CALIFORNIA

By Margaret E. Winsel  
Margaret E. Winsel, Agent

STATE OF CALIFORNIA )  
 )ss:  
COUNTY OF SAN FRANCISCO )

On this 5th day of August, 1992, before me, Valerie D. Flynn, a Notary Public  
in and for said state, personally appeared Margaret E. Winsel, known to me to be the  
person whose name is subscribed to the within instrument, and acknowledged that she  
executed same on behalf of said corporation.

WITNESS my hand and official seal.



[SEAL]

Valerie D. Flynn  
Valerie D. Flynn, Notary Public  
Residing At: Fairfield, CA 94533  
My Commission Expires: 1-25-93



RECORDING REQUESTED BY AND  
WHEN RECORDED, RETURN TO:  
Homestake Mining Company  
Attention: Val Flynn  
650 California Street, 10th Floor  
San Francisco, CA 94108-2788

141906

**AMENDED CERTIFICATE OF LOCATION**

State of Nevada

HOMESTAKE MINING COMPANY OF CALIFORNIA, a California corporation, whose mailing address is 650 California Street, 10th Floor, San Francisco, California 94108-2788 hereby certifies that it has amended the FAILED TO FILE # 41 lode mining claim, more particularly described below. The date of original location was the 29th day of March, 1992. The original location certificate was recorded in the Eureka County, Nevada records at Book 235, Page 094, and filed with the Bureau of Land Management under Serial No. N MC 650213. The date of this amendment is the 5th day of August, 1992.

The sole purpose of this amendment is to change the name of the claim to CV # 41.

The number of linear feet claimed in length along the course of the vein, each way from the point of discovery, is 20 feet in a Northerly direction and 1480 feet in a Southerly direction. The width claimed on each side of the center of the vein is 300 feet. The general course of the lode or vein, as near as may be, is North/South.

This lode mining claim is located in the

<u>NE</u>	Quarter of Section <u>14</u>	T. <u>34N</u>	R. <u>50E</u>
<u>SE</u>	Quarter of Section <u>14</u>	T. <u>34N</u>	R. <u>50E</u>
	Quarter of Section	T.	R.
	Quarter of Section	T.	R.

Mount Diablo Base & Meridian, Eureka County, Nevada, and is described by metes and bounds as follows:

Beginning at Corner No. 1, which is the Northeast corner of this claim, thence a distance of 1500 feet NORTH and 600 feet EAST to the following natural object or permanent monument, to wit; the NORTHEAST Corner of Section 14, Township 34 North, Range 50 East, Mount Diablo Base and Meridian, Eureka County, Nevada, and is more particularly described by metes and bounds as follows:

Beginning at Corner No. 1 which is the Northeast Corner of this claim,  
Thence South a distance of 750 feet to the East side center;  
Thence South a distance of 750 feet to the Corner No. 2;  
Thence West a distance of 600 feet to Corner No. 3;  
Thence North a distance of 750 feet to the West side center;

BOOK 237 PAGE 4 | 7

Thence North a distance of 150 feet to Corner No. 4;  
Thence East a distance of 600 feet to Corner No. 1,  
the place of beginning.

This claim is contiguous to and is bounded by the following claims

EUREKA COUNTY, NEVADA  
M.N. REBALEATI, RECORDER  
FILE NO. 141906  
FEE \$ 7.25

CV # 40 on the NORTH ;  
CV # 29 on the EAST ;  
CV # 31 on the SOUTH ;  
CV # 43 on the WEST .

The work of location consisted of making the maps provided in NRS 517.040.

Corner No. 1, the Northeast Corner, is a 4" X 4" wood post marked "Cor. No. 1,  
FAILED TO FILE # 41 ".  
The East side center, is a 4" X 4" wood post marked "East SC FAILED TO FILE  
# 41 ".  
Corner No. 2, the Southeast Corner, is a 4" X 4" wood post marked "Cor. No. 2,  
FAILED TO FILE # 41 ".  
Corner No. 3, the Southwest Corner, is a 4" X 4" wood post marked "Cor. No. 3,  
FAILED TO FILE # 41 ".  
The West side center, is a 4" X 4" wood post marked "West SC FAILED TO FILE  
# 41 ".  
Corner No. 4, the Northwest Corner, is a 4" X 4" wood post marked "Cor. No. 4,  
FAILED TO FILE # 41 ".

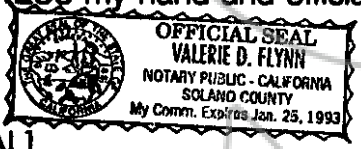
HOMESTAKE MINING COMPANY  
OF CALIFORNIA

By Margaret E. Winsel  
Margaret E. Winsel, Agent

STATE OF CALIFORNIA )  
 )ss:  
COUNTY OF SAN FRANCISCO )

On this 5th day of August, 1992, before me, Valerie D. Flynn, a Notary Public  
in and for said state, personally appeared Margaret E. Winsel, known to me to be the  
person whose name is subscribed to the within instrument, and acknowledged that she  
executed same on behalf of said corporation.

WITNESS my hand and official seal.



[SEAL]

Valerie D. Flynn  
Valerie D. Flynn, Notary Public  
Residing At: Fairfield, CA 94533  
My Commission Expires: 1-25-93

RECORDING REQUESTED BY AND  
WHEN RECORDED, RETURN TO: **141907**  
Homestake Mining Company  
Attention: Val Flynn  
650 California Street, 10th Floor  
San Francisco, CA 94108-2788

**AMENDED CERTIFICATE OF LOCATION**  
State of Nevada

HOMESTAKE MINING COMPANY OF CALIFORNIA, a California corporation, whose mailing address is 650 California Street, 10th Floor, San Francisco, California 94108-2788 hereby certifies that it has amended the FAILED TO FILE # 42 lode mining claim, more particularly described below. The date of original location was the 29th day of March, 1992. The original location certificate was recorded in the Eureka County, Nevada records at Book 235, Page 096, and filed with the Bureau of Land Management under Serial No. N MC 650214. The date of this amendment is the 5th day of August, 1992.

The sole purpose of this amendment is to change the name of the claim to CV # 42.

The number of linear feet claimed in length along the course of the vein, each way from the point of discovery, is 480 feet in a Northerly direction and 20 feet in a Southerly direction. The width claimed on each side of the center of the vein is 300 feet. The general course of the lode or vein, as near as may be, is North/South.

This lode mining claim is located in the  
NE Quarter of Section 14, T. 34N R. 50E,  
NW Quarter of Section 14, T. 34N R. 50E,  
Quarter of Section \_\_\_\_\_, T. \_\_\_\_\_ R. \_\_\_\_\_,  
Quarter of Section \_\_\_\_\_, T. \_\_\_\_\_ R. \_\_\_\_\_,

Mount Diablo Base & Meridian, Eureka County, Nevada, and is described by metes and bounds as follows:

Beginning at Corner No. 1, which is the Northeast corner of this claim, thence a distance of 0 feet North and 1200 feet EAST to the following natural object or permanent monument, to wit; the NORTHEAST Corner of Section 14, Township 34 North, Range 50 East, Mount Diablo Base and Meridian, Eureka County, Nevada, and is more particularly described by metes and bounds as follows:

Beginning at Corner No. 1 which is the Northeast Corner of this claim,  
Thence South a distance of 750 feet to the East side center;  
Thence South a distance of 750 feet to the Corner No. 2;  
Thence West a distance of 600 feet to Corner No. 3;  
Thence North a distance of 750 feet to the West side center;

Thence North a distance of 750 feet to Corner No. 4;  
Thence East a distance of 600 feet to Corner No. 1,  
the place of beginning.

This claim is contiguous to and is bounded by the following claims

EUREKA COUNTY, NEVADA  
M.N. REBALEATI, RECORDER  
FILE NO. 141907  
FEES \$ 7.25

CV # 40 on the EAST ;  
CV # 43 on the SOUTH ;  
CV # 44 on the WEST ;  
\_\_\_\_\_ on the \_\_\_\_\_

The work of location consisted of making the maps provided in NRS 517.040.

Corner No. 1, the Northeast Corner, is a 4" X 4" wood post marked "Cor. No. 1,  
FAILED TO FILE # 42".

The East side center, is a 4" X 4" wood post marked "East SC FAILED TO FILE  
# 42".

Corner No. 2, the Southeast Corner, is a 4" X 4" wood post marked "Cor. No. 2,  
FAILED TO FILE # 42".

Corner No. 3, the Southwest Corner, is a 4" X 4" wood post marked "Cor. No. 3,  
FAILED TO FILE # 42".

The West side center, is a 4" X 4" wood post marked "West SC FAILED TO FILE  
# 42".

Corner No. 4, the Northwest Corner, is a 4" X 4" wood post marked "Cor. No. 4,  
FAILED TO FILE # 42".

HOMESTAKE MINING COMPANY  
OF CALIFORNIA

By Margaret E. Winsel  
Margaret E. Winsel, Agent

STATE OF CALIFORNIA )  
 )ss:  
COUNTY OF SAN FRANCISCO )

On this 5th day of August, 1992, before me, Valerie D. Flynn, a Notary Public  
in and for said state, personally appeared Margaret E. Winsel, known to me to be the  
person whose name is subscribed to the within instrument, and acknowledged that she  
executed same on behalf of said corporation.

WITNESS my hand and official seal.



Valerie D. Flynn  
Valerie D. Flynn, Notary Public  
Residing At: Fairfield, CA 94533  
My Commission Expires: 1-25-93

RECORDING REQUESTED BY AND  
WHEN RECORDED, RETURN TO: **141908**  
Homestake Mining Company  
Attention: Val Flynn  
650 California Street, 10th Floor  
San Francisco, CA 94108-2788

**AMENDED CERTIFICATE OF LOCATION**  
State of Nevada

HOMESTAKE MINING COMPANY OF CALIFORNIA, a California corporation, whose mailing address is 650 California Street, 10th Floor, San Francisco, California 94108-2788 hereby certifies that it has amended the FAILED TO FILE # 43 lode mining claim, more particularly described below. The date of original location was the 29th day of March, 1992. The original location certificate was recorded in the Eureka County, Nevada records at Book 235, Page 098, and filed with the Bureau of Land Management under Serial No. N MC 650a15. The date of this amendment is the 5th day of August, 1992.

The sole purpose of this amendment is to change the name of the claim to CV # 43.

The number of linear feet claimed in length along the course of the vein, each way from the point of discovery, is 20 feet in a Northerly direction and 1480 feet in a Southerly direction. The width claimed on each side of the center of the vein is 300 feet. The general course of the lode or vein, as near as may be, is North/South.

This lode mining claim is located in the

<u>NE</u>	Quarter of Section <u>14</u> , T. <u>34N</u> R. <u>50E</u> ,
<u>SE</u>	Quarter of Section <u>14</u> , T. <u>34N</u> R. <u>50E</u> ,
<u>SW</u>	Quarter of Section <u>14</u> , T. <u>34N</u> R. <u>50E</u> ,
<u>NW</u>	Quarter of Section <u>14</u> , T. <u>34N</u> R. <u>50E</u> ,

Mount Diablo Base & Meridian, Eureka County, Nevada, and is described by metes and bounds as follows:

Beginning at Corner No. 1, which is the Northeast corner of this claim, thence a distance of 1500 feet NORTH and 1200 feet EAST to the following natural object or permanent monument, to wit; the NORTHEAST Corner of Section 14, Township 34 North, Range 50 East, Mount Diablo Base and Meridian, Eureka County, Nevada, and is more particularly described by metes and bounds as follows:

Beginning at Corner No. 1 which is the Northeast Corner of this claim,  
Thence South a distance of 750 feet to the East side center;  
Thence South a distance of 750 feet to the Corner No. 2;  
Thence West a distance of 600 feet to Corner No. 3;  
Thence North a distance of 750 feet to the West side center;

BOOK 237 PAGE 421



Thence North a distance of 750 feet to Corner No. 4;  
Thence East a distance of 1000 feet to Corner No. 1,  
the place of beginning.

This claim is contiguous to and is bounded by the following claims: EUREKA COUNTY, NEVADA  
M.N. REBALEATI. RECORDER  
FILE NO. 141908 FEE \$ 7.25

CV # 42 on the NORTH ;  
CV # 41 on the EAST ;  
CV # 33 on the SOUTH ;  
CV # 45 on the WEST .

The work of location consisted of making the maps provided in NRS 517.040.

Corner No. 1, the Northeast Corner, is a 4" X 4" wood post marked "Cor. No. 1,  
FAILED TO FILE # 43 ".

The East side center, is a 4" X 4" wood post marked "East SC FAILED TO FILE  
# 43 ".

Corner No. 2, the Southeast Corner, is a 4" X 4" wood post marked "Cor. No. 2,  
FAILED TO FILE # 43 ".

Corner No. 3, the Southwest Corner, is a 4" X 4" wood post marked "Cor. No. 3,  
FAILED TO FILE # 43 ".

The West side center, is a 4" X 4" wood post marked "West SC FAILED TO FILE  
# 43 ".

Corner No. 4, the Northwest Corner, is a 4" X 4" wood post marked "Cor. No. 4,  
FAILED TO FILE # 43 ".


HOMESTAKE MINING COMPANY  
OF CALIFORNIA

By Margaret E. Winsel  
Margaret E. Winsel, Agent

STATE OF CALIFORNIA )  
 )ss:  
COUNTY OF SAN FRANCISCO )

On this 5th day of August, 1992, before me, Valerie D. Flynn, a Notary Public  
in and for said state, personally appeared Margaret E. Winsel, known to me to be the  
person whose name is subscribed to the within instrument, and acknowledged that she  
executed same on behalf of said corporation.

WITNESS my hand and official seal.



Valerie D. Flynn  
Valerie D. Flynn, Notary Public  
Residing At: Fairfield, CA 94533  
My Commission Expires: 1-25-93

RECORDING REQUESTED BY AND  
WHEN RECORDED, RETURN TO:  
Homestake Mining Company  
Attention: Val Flynn  
650 California Street, 10th Floor  
San Francisco, CA 94108-2788

141909

**AMENDED CERTIFICATE OF LOCATION**  
State of Nevada

HOMESTAKE MINING COMPANY OF CALIFORNIA, a California corporation, whose mailing address is 650 California Street, 10th Floor, San Francisco, California 94108-2788 hereby certifies that it has amended the FAILED TO FILE # 44 lode mining claim, more particularly described below. The date of original location was the 29th day of March, 1992. The original location certificate was recorded in the Eureka County, Nevada records at Book 235, Page 100, and filed with the Bureau of Land Management under Serial No. N MC 650216. The date of this amendment is the 5th day of August, 1992.

The sole purpose of this amendment is to change the name of the claim to CV # 44.

The number of linear feet claimed in length along the course of the vein, each way from the point of discovery, is 1480 feet in a Northerly direction and 20 feet in a Southerly direction. The width claimed on each side of the center of the vein is 300 feet. The general course of the lode or vein, as near as may be, is North/South.

This lode mining claim is located in the  
NW Quarter of Section 14, T. 34N R. 50E,  
Quarter of Section \_\_\_\_\_, T. \_\_\_\_\_ R. \_\_\_\_\_,  
Quarter of Section \_\_\_\_\_, T. \_\_\_\_\_ R. \_\_\_\_\_,  
Quarter of Section \_\_\_\_\_, T. \_\_\_\_\_ R. \_\_\_\_\_.

Mount Diablo Base & Meridian, Eureka County, Nevada, and is described by metes and bounds as follows:

Beginning at Corner No. 1, which is the Northeast corner of this claim, thence a distance of 0 feet NORTH and 1800 feet EAST to the following natural object or permanent monument, to wit; the NORTHEAST Corner of Section 14, Township 34 North, Range 50 East, Mount Diablo Base and Meridian, Eureka County, Nevada, and is more particularly described by metes and bounds as follows:

Beginning at Corner No. 1 which is the Northeast Corner of this claim,  
Thence South a distance of 750 feet to the East side center;  
Thence South a distance of 750 feet to the Corner No. 2;  
Thence West a distance of 600 feet to Corner No. 3;  
Thence North a distance of 750 feet to the West side center;

BOOK 237 PAGE 423

Thence North a distance of 750 feet to Corner No. 4;  
Thence East a distance of 600 feet to Corner No. 1,  
the place of beginning.

This claim is contiguous to and is bounded by the following claims: EUREKA COUNTY, NEVADA  
M.N. REBALEATI. RECORDER  
FILE NO. FEE \$  
7.25

CV # 42 on the EAST ;  
CV # 45 on the SOUTH ;  
CV # 46 on the WEST ;  
on the \_\_\_\_\_

141909

The work of location consisted of making the maps provided in NRS 517.040.

Corner No. 1, the Northeast Corner, is a 4" X 4" wood post marked "Cor. No. 1,  
FAILED TO FILE # 44 ".

The East side center, is a 4" X 4" wood post marked "East SC FAILED TO FILE  
# 44 ".

Corner No. 2, the Southeast Corner, is a 4" X 4" wood post marked "Cor. No. 2,  
FAILED TO FILE # 44 ".

Corner No. 3, the Southwest Corner, is a 4" X 4" wood post marked "Cor. No. 3,  
FAILED TO FILE # 44 ".

The West side center, is a 4" X 4" wood post marked "West SC FAILED TO FILE  
# 44 ".

Corner No. 4, the Northwest Corner, is a 4" X 4" wood post marked "Cor. No. 4,  
FAILED TO FILE # 44 ".


HOMESTAKE MINING COMPANY  
OF CALIFORNIA

By Margaret E. Winsel  
Margaret E. Winsel, Agent

STATE OF CALIFORNIA )  
 )ss:  
COUNTY OF SAN FRANCISCO )

On this 5th day of August, 1992, before me, Valerie D. Flynn, a Notary Public  
in and for said state, personally appeared Margaret E. Winsel, known to me to be the  
person whose name is subscribed to the within instrument, and acknowledged that she  
executed same on behalf of said corporation.

WITNESS my hand and official seal.



[SEAL]

Valerie D. Flynn  
Valerie D. Flynn, Notary Public  
Residing At: Fairfield, CA 94533  
My Commission Expires: 1-25-93

RECORDING REQUESTED BY AND  
WHEN RECORDED, RETURN TO:  
Homestake Mining Company  
Attention: Val Flynn  
650 California Street, 10th Floor  
San Francisco, CA 94108-2788

141910

**AMENDED CERTIFICATE OF LOCATION**  
State of Nevada

HOMESTAKE MINING COMPANY OF CALIFORNIA, a California corporation, whose mailing address is 650 California Street, 10th Floor, San Francisco, California 94108-2788 hereby certifies that it has amended the FAILED TO FILE # 45 lode mining claim, more particularly described below. The date of original location was the 29th day of March, 1992. The original location certificate was recorded in the Eureka County, Nevada records at Book 235, Page 102, and filed with the Bureau of Land Management under Serial No. N MC 650217. The date of this amendment is the 5th day of August, 1992.

The sole purpose of this amendment is to change the name of the claim to CV # 45.

The number of linear feet claimed in length along the course of the vein, each way from the point of discovery, is 20 feet in a Northerly direction and 1480 feet in a Southerly direction. The width claimed on each side of the center of the vein is 300 feet. The general course of the lode or vein, as near as may be, is North/South.

This lode mining claim is located in the

<u>SW</u>	Quarter of Section <u>14</u>	T. <u>34N</u>	R. <u>50E</u>
<u>NW</u>	Quarter of Section <u>14</u>	T. <u>34N</u>	R. <u>50E</u>
	Quarter of Section	T.	R.
	Quarter of Section	T.	R.

Mount Diablo Base & Meridian, Eureka County, Nevada, and is described by metes and bounds as follows:

Beginning at Corner No. 1, which is the Northeast corner of this claim, thence a distance of 1500 feet NORTH and 1800 feet EAST to the following natural object or permanent monument, to wit; the NORTHEAST Corner of Section 14, Township 34 North, Range 50 East, Mount Diablo Base and Meridian, Eureka County, Nevada, and is more particularly described by metes and bounds as follows:

Beginning at Corner No. 1 which is the Northeast Corner of this claim,  
Thence South a distance of 750 feet to the East side center;  
Thence South a distance of 750 feet to the Corner No. 2;  
Thence West a distance of 600 feet to Corner No. 3;  
Thence North a distance of 750 feet to the West side center;

BOOK 237 PAGE 425

Thence North a distance of 750 feet to Corner No. 4;  
Thence East a distance of 600 feet to Corner No. 1,  
the place of beginning.

This claim is contiguous to and is bounded by the following claims:

EUREKA COUNTY, NEVADA  
M.N. REBALEATI, RECORDER  
FILE NO. 141910  
FEE \$ 7.25

CV # 44 on the NORTH ;  
CV # 43 on the EAST ;  
CV # 34 on the SOUTH ;  
CV # 47 on the WEST .

The work of location consisted of making the maps provided in NRS 517.040.

Corner No. 1, the Northeast Corner, is a 4" X 4" wood post marked "Cor. No. 1,  
FAILED TO FILE # 45 ".

The East side center, is a 4" X 4" wood post marked "East SC FAILED TO FILE  
# 45 ".

Corner No. 2, the Southeast Corner, is a 4" X 4" wood post marked "Cor. No. 2,  
FAILED TO FILE # 45 ".

Corner No. 3, the Southwest Corner, is a 4" X 4" wood post marked "Cor. No. 3,  
FAILED TO FILE # 45 ".

The West side center, is a 4" X 4" wood post marked "West SC FAILED TO FILE  
# 45 ".

Corner No. 4, the Northwest Corner, is a 4" X 4" wood post marked "Cor. No. 4,  
FAILED TO FILE # 45 ".


HOMESTAKE MINING COMPANY  
OF CALIFORNIA

By Margaret E. Winsel  
Margaret E. Winsel, Agent

STATE OF CALIFORNIA )  
 )ss:  
COUNTY OF SAN FRANCISCO )

On this 5th day of August, 1992, before me, Valerie D. Flynn, a Notary Public  
in and for said state, personally appeared Margaret E. Winsel, known to me to be the  
person whose name is subscribed to the within instrument, and acknowledged that she  
executed same on behalf of said corporation.

WITNESS my hand and official seal.



[SEAL]

Valerie D. Flynn  
Valerie D. Flynn, Notary Public  
Residing At: Fairfield, CA 94533  
My Commission Expires: 1-25-93



RECORDING REQUESTED BY AND **141911**  
WHEN RECORDED, RETURN TO:  
Homestake Mining Company  
Attention: Val Flynn  
650 California Street, 10th Floor  
San Francisco, CA 94108-2788

**AMENDED CERTIFICATE OF LOCATION**  
State of Nevada

HOMESTAKE MINING COMPANY OF CALIFORNIA, a California corporation, whose mailing address is 650 California Street, 10th Floor, San Francisco, California 94108-2788 hereby certifies that it has amended the FAILED TO FILE # 46 lode mining claim, more particularly described below. The date of original location was the 29th day of March, 1992. The original location certificate was recorded in the Eureka County, Nevada records at Book 235, Page 104, and filed with the Bureau of Land Management under Serial No. N MC 650218. The date of this amendment is the 5th day of August, 1992.

The sole purpose of this amendment is to change the name of the claim to CV # 46.

The number of linear feet claimed in length along the course of the vein, each way from the point of discovery, is 1480 feet in a Northerly direction and 20 feet in a Southerly direction. The width claimed on each side of the center of the vein is 300 feet. The general course of the lode or vein, as near as may be, is North/South.

This lode mining claim is located in the  
NW Quarter of Section 14, T. 34N R. 50E,  
Quarter of Section \_\_\_\_\_, T. \_\_\_\_\_ R. \_\_\_\_\_,  
Quarter of Section \_\_\_\_\_, T. \_\_\_\_\_ R. \_\_\_\_\_,  
Quarter of Section \_\_\_\_\_, T. \_\_\_\_\_ R. \_\_\_\_\_.

Mount Diablo Base & Meridian, Eureka County, Nevada, and is described by metes and bounds as follows:

Beginning at Corner No. 1, which is the Northeast corner of this claim, thence a distance of 0 feet NORTH and 2400 feet EAST to the following natural object or permanent monument, to wit; the NORTHEAST Corner of Section 14, Township 34 North, Range 50 East, Mount Diablo Base and Meridian, Eureka County, Nevada, and is more particularly described by metes and bounds as follows:

Beginning at Corner No. 1 which is the Northeast Corner of this claim,  
Thence South a distance of 750 feet to the East side center;  
Thence South a distance of 750 feet to the Corner No. 2;  
Thence West a distance of 600 feet to Corner No. 3;  
Thence North a distance of 750 feet to the West side center;

BOOK 237 PAGE 427

Thence North a distance of 750 feet to Corner No. 4;  
Thence East a distance of 600 feet to Corner No. 1,  
the place of beginning.

This claim is contiguous to and is bounded by the following claims: EUREKA COUNTY, NEVADA  
M.N. REBALEATI, RECORDER

CV # 44 on the EAST ;  
CV# 47 on the SOUTH ;  
CV# 48 on the WEST ;  
\_\_\_\_\_ on the \_\_\_\_\_

141911

FEE \$  
7.25

The work of location consisted of making the maps provided in NRS 517.040.

Corner No. 1, the Northeast Corner, is a 4" X 4" wood post marked "Cor. No. 1,  
FAILED TO FILE # 46".

The East side center, is a 4" X 4" wood post marked "East SC FAILED TO FILE  
# 46".

Corner No. 2, the Southeast Corner, is a 4" X 4" wood post marked "Cor. No. 2,  
FAILED TO FILE # 46".

Corner No. 3, the Southwest Corner, is a 4" X 4" wood post marked "Cor. No. 3,  
FAILED TO FILE # 46".

The West side center, is a 4" X 4" wood post marked "West SC FAILED TO FILE  
# 46".

Corner No. 4, the Northwest Corner, is a 4" X 4" wood post marked "Cor. No. 4,  
FAILED TO FILE # 46".

HOMESTAKE MINING COMPANY  
OF CALIFORNIA

By Margaret E. Winsel  
Margaret E. Winsel, Agent

STATE OF CALIFORNIA )  
 )ss:  
COUNTY OF SAN FRANCISCO )

On this 5th day of August, 1992, before me, Valerie D. Flynn, a Notary Public  
in and for said state, personally appeared Margaret E. Winsel, known to me to be the  
person whose name is subscribed to the within instrument, and acknowledged that she  
executed same on behalf of said corporation.

WITNESS my hand and official seal.



Valerie D. Flynn  
Valerie D. Flynn, Notary Public  
Residing At: Fairfield, CA 94533  
My Commission Expires: 1-25-93

RECORDING REQUESTED BY AND  
WHEN RECORDED, RETURN TO:  
Homestake Mining Company  
Attention: Val Flynn  
650 California Street, 10th Floor  
San Francisco, CA 94108-2788

141912

**AMENDED CERTIFICATE OF LOCATION**

State of Nevada

HOMESTAKE MINING COMPANY OF CALIFORNIA, a California corporation, whose mailing address is 650 California Street, 10th Floor, San Francisco, California 94108-2788 hereby certifies that it has amended the FAILED TO FILE # 47 lode mining claim, more particularly described below. The date of original location was the 29th day of March, 1992. The original location certificate was recorded in the Eureka County, Nevada records at Book 235, Page 106, and filed with the Bureau of Land Management under Serial No. N MC 650219. The date of this amendment is the 5th day of August, 1992.

The sole purpose of this amendment is to change the name of the claim to CV # 47.

The number of linear feet claimed in length along the course of the vein, each way from the point of discovery, is 20 feet in a Northerly direction and 1480 feet in a Southerly direction. The width claimed on each side of the center of the vein is 300 feet. The general course of the lode or vein, as near as may be, is North/South.

This lode mining claim is located in the

<u>NW</u>	Quarter of Section <u>14</u>	T. <u>34N</u> R. <u>50E</u>
<u>SW</u>	Quarter of Section <u>14</u>	T. <u>34N</u> R. <u>50E</u>
	Quarter of Section _____	T. _____ R. _____
	Quarter of Section _____	T. _____ R. _____

Mount Diablo Base & Meridian, Eureka County, Nevada, and is described by metes and bounds as follows:

Beginning at Corner No. 1, which is the Northeast corner of this claim, thence a distance of 1500 feet NORTH and 2400 feet EAST to the following natural object or permanent monument, to wit; the NORTHEAST Corner of Section 14, Township 34 North, Range 50 East, Mount Diablo Base and Meridian, Eureka County, Nevada, and is more particularly described by metes and bounds as follows:

Beginning at Corner No. 1 which is the Northeast Corner of this claim,  
Thence South a distance of 750 feet to the East side center;  
Thence South a distance of 750 feet to the Corner No. 2;  
Thence West a distance of 600 feet to Corner No. 3;  
Thence North a distance of 750 feet to the West side center;

BOOK 237 PAGE 429

Thence North a distance of 750 feet to Corner No. 4;  
Thence East a distance of 600 feet to Corner No. 1,  
the place of beginning.

This claim is contiguous to and is bounded by the following claims: EUREKA COUNTY, NEVADA  
M.N. REBALEATI, RECORDER  
FILE NO. 141912  
FEE \$ 7.25

CV # 46 on the NORTH ;  
CV # 45 on the EAST ;  
CV # 36 on the SOUTH ;  
CV # 49 on the WEST .

The work of location consisted of making the maps provided in NRS 517.040.

Corner No. 1, the Northeast Corner, is a 4" X 4" wood post marked "Cor. No. 1,  
FAILED TO FILE # 47 ".

The East side center, is a 4" X 4" wood post marked "East SC FAILED TO FILE  
# 47 ".

Corner No. 2, the Southeast Corner, is a 4" X 4" wood post marked "Cor. No. 2,  
FAILED TO FILE # 47 ".

Corner No. 3, the Southwest Corner, is a 4" X 4" wood post marked "Cor. No. 3,  
FAILED TO FILE # 47 ".

The West side center, is a 4" X 4" wood post marked "West SC FAILED TO FILE  
# 47 ".

Corner No. 4, the Northwest Corner, is a 4" X 4" wood post marked "Cor. No. 4,  
FAILED TO FILE # 47 ".


HOMESTAKE MINING COMPANY  
OF CALIFORNIA

By Margaret E. Winsel  
Margaret E. Winsel, Agent

STATE OF CALIFORNIA )  
 )ss:  
COUNTY OF SAN FRANCISCO )

On this 5th day of August, 1992, before me, Valerie D. Flynn, a Notary Public  
in and for said state, personally appeared Margaret E. Winsel, known to me to be the  
person whose name is subscribed to the within instrument, and acknowledged that she  
executed same on behalf of said corporation.

WITNESS my hand and official seal.



Valerie D. Flynn  
Valerie D. Flynn, Notary Public  
Residing At: Fairfield, CA 94533  
My Commission Expires: 1-25-93

RECORDING REQUESTED BY AND  
WHEN RECORDED, RETURN TO:  
Homestake Mining Company  
Attention: Val Flynn  
650 California Street, 10th Floor  
San Francisco, CA 94108-2788

141913

**AMENDED CERTIFICATE OF LOCATION**  
State of Nevada

HOMESTAKE MINING COMPANY OF CALIFORNIA, a California corporation, whose mailing address is 650 California Street, 10th Floor, San Francisco, California 94108-2788 hereby certifies that it has amended the FAILED TO FILE # 48 lode mining claim, more particularly described below. The date of original location was the 29th day of March, 1992. The original location certificate was recorded in the Eureka County, Nevada records at Book 235, Page 108, and filed with the Bureau of Land Management under Serial No. N MC 650220. The date of this amendment is the 5th day of August, 1992.

The sole purpose of this amendment is to change the name of the claim to CV # 48.

The number of linear feet claimed in length along the course of the vein, each way from the point of discovery, is 1480 feet in a Northerly direction and 20 feet in a Southerly direction. The width claimed on each side of the center of the vein is 300 feet. The general course of the lode or vein, as near as may be, is North/South.

This lode mining claim is located in the  
NW Quarter of Section 14, T. 34N R. 50E,  
Quarter of Section \_\_\_\_\_, T. \_\_\_\_\_ R. \_\_\_\_\_,  
Quarter of Section \_\_\_\_\_, T. \_\_\_\_\_ R. \_\_\_\_\_,  
Quarter of Section \_\_\_\_\_, T. \_\_\_\_\_ R. \_\_\_\_\_.

Mount Diablo Base & Meridian, Eureka County, Nevada, and is described by metes and bounds as follows:

Beginning at Corner No. 1, which is the Northeast corner of this claim, thence a distance of 0 feet NORTH and 3000 feet EAST to the following natural object or permanent monument, to wit; the NORTHEAST Corner of Section 14, Township 34 North, Range 50 East, Mount Diablo Base and Meridian, Eureka County, Nevada, and is more particularly described by metes and bounds as follows:

Beginning at Corner No. 1 which is the Northeast Corner of this claim,  
Thence South a distance of 750 feet to the East side center;  
Thence South a distance of 750 feet to the Corner No. 2;  
Thence West a distance of 600 feet to Corner No. 3;  
Thence North a distance of 750 feet to the West side center;

BOOK 237 PAGE 431



Thence North a distance of 750 feet to Corner No. 4;  
Thence East a distance of 600 feet to Corner No. 1,  
the place of beginning.

This claim is contiguous to and is bounded by the following claims: EUREKA COUNTY, NEVADA  
M.N. REBALEATI, RECORDER  
FILE NO. 141913  
FEE \$ 7.25

CV # 46 on the EAST ;  
CV # 49 on the SOUTH ;  
CV # 50 on the WEST ;  
on the \_\_\_\_\_

The work of location consisted of making the maps provided in NRS 517.040.

Corner No. 1, the Northeast Corner, is a 4" X 4" wood post marked "Cor. No. 1,  
FAILED TO FILE # 48 ".

The East side center, is a 4" X 4" wood post marked "East SC FAILED TO FILE  
# 48 ".

Corner No. 2, the Southeast Corner, is a 4" X 4" wood post marked "Cor. No. 2,  
FAILED TO FILE # 48 ".

Corner No. 3, the Southwest Corner, is a 4" X 4" wood post marked "Cor. No. 3,  
FAILED TO FILE # 48 ".

The West side center, is a 4" X 4" wood post marked "West SC FAILED TO FILE  
# 48 ".

Corner No. 4, the Northwest Corner, is a 4" X 4" wood post marked "Cor. No. 4,  
FAILED TO FILE # 48 ".


HOMESTAKE MINING COMPANY  
OF CALIFORNIA

By Margaret E. Winsel  
Margaret E. Winsel, Agent

STATE OF CALIFORNIA )  
 )ss:  
COUNTY OF SAN FRANCISCO )

On this 5th day of August, 1992, before me, Valerie D. Flynn, a Notary Public  
in and for said state, personally appeared Margaret E. Winsel, known to me to be the  
person whose name is subscribed to the within instrument, and acknowledged that she  
executed same on behalf of said corporation.

WITNESS my hand and official seal.



[SEAL]

Valerie D. Flynn  
Valerie D. Flynn, Notary Public  
Residing At: Fairfield, CA 94533  
My Commission Expires: 1-25-93

RECORDING REQUESTED BY AND  
WHEN RECORDED, RETURN TO: **141914**  
Homestake Mining Company  
Attention: Val Flynn  
650 California Street, 10th Floor  
San Francisco, CA 94108-2788

**AMENDED CERTIFICATE OF LOCATION**  
State of Nevada

HOMESTAKE MINING COMPANY OF CALIFORNIA, a California corporation, whose mailing address is 650 California Street, 10th Floor, San Francisco, California 94108-2788 hereby certifies that it has amended the FAILED TO FILE # 49 lode mining claim, more particularly described below. The date of original location was the 29th day of March, 1992. The original location certificate was recorded in the Eureka County, Nevada records at Book 235, Page 110, and filed with the Bureau of Land Management under Serial No. N MC 650221. The date of this amendment is the 5th day of August, 1992.

The sole purpose of this amendment is to change the name of the claim to CV # 49.

The number of linear feet claimed in length along the course of the vein, each way from the point of discovery, is 20 feet in a Northerly direction and 1480 feet in a Southerly direction. The width claimed on each side of the center of the vein is 300 feet. The general course of the lode or vein, as near as may be, is North/South.

This lode mining claim is located in the

<u>NW</u>	Quarter of Section <u>14</u> , T. <u>34N</u> R. <u>50E</u> ,
<u>SW</u>	Quarter of Section <u>14</u> , T. <u>34N</u> R. <u>50E</u> ,
	Quarter of Section _____, T. _____ R. _____,
	Quarter of Section _____, T. _____ R. _____,

Mount Diablo Base & Meridian, Eureka County, Nevada, and is described by metes and bounds as follows:

Beginning at Corner No. 1, which is the Northeast corner of this claim, thence a distance of 1500 feet NORTH and 3000 feet EAST to the following natural object or permanent monument, to wit; the NORTHEAST Corner of Section 14, Township 34 North, Range 50 East, Mount Diablo Base and Meridian, Eureka County, Nevada, and is more particularly described by metes and bounds as follows:

Beginning at Corner No. 1 which is the Northeast Corner of this claim,  
Thence South a distance of 750 feet to the East side center;  
Thence South a distance of 750 feet to the Corner No. 2;  
Thence West a distance of 600 feet to Corner No. 3;  
Thence North a distance of 750 feet to the West side center;

BOOK 237 PAGE 433

Thence North a distance of 750 feet to Corner No. 4;  
Thence East a distance of 600 feet to Corner No. 1,  
the place of beginning.

This claim is contiguous to and is bounded by the following claims: EUREKA COUNTY, NEVADA  
S.N. REBALEATI, RECORDER  
FILE NO. FEE \$  
141914 7.25

CV # 48 on the NORTH ;  
CV # 47 on the EAST ;  
CV # 37 on the SOUTH ;  
CV # 51 on the WEST .

The work of location consisted of making the maps provided in NRS 517.040.

Corner No. 1, the Northeast Corner, is a 4" X 4" wood post marked "Cor. No. 1,  
FAILED TO FILE # 49 ".

The East side center, is a 4" X 4" wood post marked "East SC FAILED TO FILE  
# 49 ".

Corner No. 2, the Southeast Corner, is a 4" X 4" wood post marked "Cor. No. 2,  
FAILED TO FILE # 49 ".

Corner No. 3, the Southwest Corner, is a 4" X 4" wood post marked "Cor. No. 3,  
FAILED TO FILE # 49 ".

The West side center, is a 4" X 4" wood post marked "West SC FAILED TO FILE  
# 49 ".

Corner No. 4, the Northwest Corner, is a 4" X 4" wood post marked "Cor. No. 4,  
FAILED TO FILE # 49 ".


HOMESTAKE MINING COMPANY  
OF CALIFORNIA

By Margaret E. Winsel  
Margaret E. Winsel, Agent

STATE OF CALIFORNIA )  
 )ss:  
COUNTY OF SAN FRANCISCO )

On this 5th day of August, 1992, before me, Valerie D. Flynn, a Notary Public  
in and for said state, personally appeared Margaret E. Winsel, known to me to be the  
person whose name is subscribed to the within instrument, and acknowledged that she  
executed same on behalf of said corporation.

WITNESS my hand and official seal.



[SEAL]

Valerie D. Flynn  
Valerie D. Flynn, Notary Public  
Residing At: Fairfield, CA 94533  
My Commission Expires: 1-25-93

RECORDING REQUESTED BY AND  
WHEN RECORDED, RETURN TO:  
Homestake Mining Company  
Attention: Val Flynn  
650 California Street, 10th Floor  
San Francisco, CA 94108-2788

141915

**AMENDED CERTIFICATE OF LOCATION**

State of Nevada

HOMESTAKE MINING COMPANY OF CALIFORNIA, a California corporation, whose mailing address is 650 California Street, 10th Floor, San Francisco, California 94108-2788 hereby certifies that it has amended the FAILED TO FILE # 50 lode mining claim, more particularly described below. The date of original location was the 29th day of March, 1992. The original location certificate was recorded in the Eureka County, Nevada records at Book 235, Page 112, and filed with the Bureau of Land Management under Serial No. N MC 650222. The date of this amendment is the 5th day of August, 1992.

The sole purpose of this amendment is to change the name of the claim to CV # 50.

The number of linear feet claimed in length along the course of the vein, each way from the point of discovery, is 1480 feet in a Northerly direction and 20 feet in a Southerly direction. The width claimed on each side of the center of the vein is 300 feet. The general course of the lode or vein, as near as may be, is North/South.

This lode mining claim is located in the  
NW Quarter of Section 14, T. 34N R. 50E,  
Quarter of Section \_\_\_\_\_, T. \_\_\_\_\_ R. \_\_\_\_\_,  
Quarter of Section \_\_\_\_\_, T. \_\_\_\_\_ R. \_\_\_\_\_,  
Quarter of Section \_\_\_\_\_, T. \_\_\_\_\_ R. \_\_\_\_\_,

Mount Diablo Base & Meridian, Eureka County, Nevada, and is described by metes and bounds as follows:

Beginning at Corner No. 1, which is the Northeast corner of this claim, thence a distance of 0 feet NORTH and 3600 feet EAST to the following natural object or permanent monument, to wit; the NORTHEAST Corner of Section 14, Township 34 North, Range 50 East, Mount Diablo Base and Meridian, Eureka County, Nevada, and is more particularly described by metes and bounds as follows:

Beginning at Corner No. 1 which is the Northeast Corner of this claim,  
Thence South a distance of 750 feet to the East side center;  
Thence South a distance of 750 feet to the Corner No. 2;  
Thence West a distance of 600 feet to Corner No. 3;  
Thence North a distance of 750 feet to the West side center;

BOOK 237 PAGE 435

Thence North a distance of 750 feet to Corner No. 4;  
Thence East a distance of 600 feet to Corner No. 1,  
the place of beginning.

This claim is contiguous to and is bounded by the following claims:

EUREKA COUNTY, NEVADA  
M.N. REBALEATI, RECORDER  
FILE NO. FEE \$  
7.25

CV # 48 on the EAST ;  
CV# 51 on the SOUTH ;  
\_\_\_\_\_ on the \_\_\_\_\_ ;  
\_\_\_\_\_ on the \_\_\_\_\_ .

141915

The work of location consisted of making the maps provided in NRS 517.040.

Corner No. 1, the Northeast Corner, is a 4" X 4" wood post marked "Cor. No. 1,  
FAILED TO FILE # 50 ".

The East side center, is a 4" X 4" wood post marked "East SC FAILED TO FILE  
# 50 ".

Corner No. 2, the Southeast Corner, is a 4" X 4" wood post marked "Cor. No. 2,  
FAILED TO FILE # 50 ".

Corner No. 3, the Southwest Corner, is a 4" X 4" wood post marked "Cor. No. 3,  
FAILED TO FILE # 50 ".

The West side center, is a 4" X 4" wood post marked "West SC FAILED TO FILE  
# 50 ".

Corner No. 4, the Northwest Corner, is a 4" X 4" wood post marked "Cor. No. 4,  
FAILED TO FILE # 50 ".


HOMESTAKE MINING COMPANY  
OF CALIFORNIA

By Margaret E. Winsel  
Margaret E. Winsel, Agent

STATE OF CALIFORNIA )  
 )ss:  
COUNTY OF SAN FRANCISCO )

On this 5th day of August, 1992, before me, Valerie D. Flynn, a Notary Public  
in and for said state, personally appeared Margaret E. Winsel, known to me to be the  
person whose name is subscribed to the within instrument, and acknowledged that she  
executed same on behalf of said corporation.

WITNESS my hand and official seal.



Valerie D. Flynn  
Valerie D. Flynn, Notary Public  
Residing At: Fairfield, CA 94533  
My Commission Expires: 1-25-93



RECORDING REQUESTED BY AND  
WHEN RECORDED, RETURN TO:  
Homestake Mining Company  
Attention: Val Flynn  
650 California Street, 10th Floor  
San Francisco, CA 94108-2788

141916

**AMENDED CERTIFICATE OF LOCATION**  
State of Nevada

HOMESTAKE MINING COMPANY OF CALIFORNIA, a California corporation, whose mailing address is 650 California Street, 10th Floor, San Francisco, California 94108-2788 hereby certifies that it has amended the FAILED TO FILE # 51 lode mining claim, more particularly described below. The date of original location was the 29th day of March, 1992. The original location certificate was recorded in the Eureka County, Nevada records at Book 235, Page 114, and filed with the Bureau of Land Management under Serial No. N MC 650223. The date of this amendment is the 5th day of August, 1992.

The sole purpose of this amendment is to change the name of the claim to CV # 51.

The number of linear feet claimed in length along the course of the vein, each way from the point of discovery, is 20 feet in a Northerly direction and 1480 feet in a Southerly direction. The width claimed on each side of the center of the vein is 300 feet. The general course of the lode or vein, as near as may be, is North/South.

This lode mining claim is located in the  
NW Quarter of Section 14, T. 34N R. 50E,  
SW Quarter of Section 14, T. 34N R. 50E,  
\_\_\_\_ Quarter of Section \_\_\_\_\_, T. \_\_\_\_\_ R. \_\_\_\_\_,  
\_\_\_\_ Quarter of Section \_\_\_\_\_, T. \_\_\_\_\_ R. \_\_\_\_\_.

Mount Diablo Base & Meridian, Eureka County, Nevada, and is described by metes and bounds as follows:

Beginning at Corner No. 1, which is the Northeast corner of this claim, thence a distance of 1500 feet NORTH and 3600 feet EAST to the following natural object or permanent monument, to wit; the NORTHEAST Corner of Section 14, Township 34 North, Range 50 East, Mount Diablo Base and Meridian, Eureka County, Nevada, and is more particularly described by metes and bounds as follows:

Beginning at Corner No. 1 which is the Northeast Corner of this claim,  
Thence South a distance of 750 feet to the East side center;  
Thence South a distance of 750 feet to the Corner No. 2;  
Thence West a distance of 600 feet to Corner No. 3;  
Thence North a distance of 750 feet to the West side center;

BOOK 237 PAGE 437

'92 AUG 12 A10:14

Thence North a distance of 750 feet to Corner No. 4;  
Thence East a distance of 600 feet to Corner No. 1,  
the place of beginning.

This claim is contiguous to and is bounded by the following claims

EUREKA COUNTY, NEVADA  
M.N. REBALEATI, RECORDER  
FILE NO.

141916

FEE \$  
7.25

CV # 50 on the NORTH ;  
CV # 49 on the EAST ;  
CV # 39 on the SOUTH ;  
on the \_\_\_\_\_

The work of location consisted of making the maps provided in NRS 517.040.

Corner No. 1, the Northeast Corner, is a 4" X 4" wood post marked "Cor. No. 1,  
FAILED TO FILE # 51".

The East side center, is a 4" X 4" wood post marked "East SC FAILED TO FILE  
# 51".

Corner No. 2, the Southeast Corner, is a 4" X 4" wood post marked "Cor. No. 2,  
FAILED TO FILE # 51".

Corner No. 3, the Southwest Corner, is a 4" X 4" wood post marked "Cor. No. 3,  
FAILED TO FILE # 51".

The West side center, is a 4" X 4" wood post marked "West SC FAILED TO FILE  
# 51".

Corner No. 4, the Northwest Corner, is a 4" X 4" wood post marked "Cor. No. 4,  
FAILED TO FILE # 51".


HOMESTAKE MINING COMPANY  
OF CALIFORNIA

By Margaret E. Winsel  
Margaret E. Winsel, Agent

STATE OF CALIFORNIA )  
 )ss:  
COUNTY OF SAN FRANCISCO )

On this 5th day of August, 1992, before me, Valerie D. Flynn, a Notary Public  
in and for said state, personally appeared Margaret E. Winsel, known to me to be the  
person whose name is subscribed to the within instrument, and acknowledged that she  
executed same on behalf of said corporation.

WITNESS my hand and official seal.



Valerie D. Flynn  
Valerie D. Flynn, Notary Public  
Residing At: Fairfield, CA 94533  
My Commission Expires: 1-25-93

RECORDING REQUESTED BY AND  
WHEN RECORDED, RETURN TO:  
Homestake Mining Company  
Attention: Val Flynn  
650 California Street, 10th Floor  
San Francisco, CA 94108-2788

141917

**AMENDED CERTIFICATE OF LOCATION**  
State of Nevada

HOMESTAKE MINING COMPANY OF CALIFORNIA, a California corporation, whose mailing address is 650 California Street, 10th Floor, San Francisco, California 94108-2788 hereby certifies that it has amended the FAILED TO FILE # 52 lode mining claim, more particularly described below. The date of original location was the 29th day of March, 1992. The original location certificate was recorded in the Eureka County, Nevada records at Book 235, Page 116, and filed with the Bureau of Land Management under Serial No. N MC 650224. The date of this amendment is the 5th day of August, 1992.

The sole purpose of this amendment is to change the name of the claim to CV # 52.

The number of linear feet claimed in length along the course of the vein, each way from the point of discovery, is 20 feet in a Northerly direction and 1480 feet in a Southerly direction. The width claimed on each side of the center of the vein is 175 feet. The general course of the lode or vein, as near as may be, is North/South.

This lode mining claim is located in the

<u>SW</u>	Quarter of Section <u>17</u> , T. <u>34N</u> R. <u>51E</u> ,
<u>SE</u>	Quarter of Section <u>18</u> , T. <u>34N</u> R. <u>51E</u> ,
	Quarter of Section _____, T. _____ R. _____,
	Quarter of Section _____, T. _____ R. _____,

Mount Diablo Base & Meridian, Eureka County, Nevada, and is described by metes and bounds as follows:

Beginning at Corner No. 1, which is the Northeast corner of this claim, thence a distance of 3710 feet NORTH and 5150 feet WEST to the following natural object or permanent monument, to wit; the NORTHWEST Corner of Section 18, Township 34 North, Range 51 East, Mount Diablo Base and Meridian, Eureka County, Nevada, and is more particularly described by metes and bounds as follows:

Beginning at Corner No. 1 which is the Northeast Corner of this claim,  
Thence South a distance of 750 feet to the East side center;  
Thence South a distance of 750 feet to the Corner No. 2;  
Thence West a distance of 350 feet to Corner No. 3;  
Thence North a distance of 750 feet to the West side center;

BOOK 237 PAGE 439

Thence North a distance of 750 feet to Corner No. 4;  
Thence East a distance of 350 feet to Corner No. 1,  
the place of beginning.

This claim is contiguous to and is bounded by the following claims

EUREKA COUNTY, NEVADA  
M.N. REBALEATI, RECORDER  
FILE NO. FEE \$  
7.25

CV # 53 on the NORTH ;  
CV # 26 on the WEST ;  
\_\_\_\_\_ on the \_\_\_\_\_ ;  
\_\_\_\_\_ on the \_\_\_\_\_ .

141917

The work of location consisted of making the maps provided in NRS 517.040.

Corner No. 1, the Northeast Corner, is a 4" X 4" wood post marked "Cor. No. 1,  
FAILED TO FILE # 52 ".

The East side center, is a 4" X 4" wood post marked "East SC FAILED TO FILE  
# 52 ".

Corner No. 2, the Southeast Corner, is a 4" X 4" wood post marked "Cor. No. 2,  
FAILED TO FILE # 52 ".

Corner No. 3, the Southwest Corner, is a 4" X 4" wood post marked "Cor. No. 3,  
FAILED TO FILE # 52 ".

The West side center, is a 4" X 4" wood post marked "West SC FAILED TO FILE  
# 52 ".

Corner No. 4, the Northwest Corner, is a 4" X 4" wood post marked "Cor. No. 4,  
FAILED TO FILE # 52 ".


HOMESTAKE MINING COMPANY  
OF CALIFORNIA

By Margaret E. Winsel  
Margaret E. Winsel, Agent

STATE OF CALIFORNIA )  
 )ss:  
COUNTY OF SAN FRANCISCO )

On this 5th day of August, 1992, before me, Valerie D. Flynn, a Notary Public  
in and for said state, personally appeared Margaret E. Winsel, known to me to be the  
person whose name is subscribed to the within instrument, and acknowledged that she  
executed same on behalf of said corporation.

WITNESS my hand and official seal.



Valerie D. Flynn  
Valerie D. Flynn, Notary Public  
Residing At: Fairfield, CA 94533  
My Commission Expires: 1-25-93

RECORDING REQUESTED BY AND  
WHEN RECORDED, RETURN TO:  
Homestake Mining Company  
Attention: Val Flynn  
650 California Street, 10th Floor  
San Francisco, CA 94108-2788

141918

**AMENDED CERTIFICATE OF LOCATION**  
State of Nevada

HOMESTAKE MINING COMPANY OF CALIFORNIA, a California corporation, whose mailing address is 650 California Street, 10th Floor, San Francisco, California 94108-2788 hereby certifies that it has amended the FAILED TO FILE # 53 lode mining claim, more particularly described below. The date of original location was the 29th day of March, 1992. The original location certificate was recorded in the Eureka County, Nevada records at Book 235, Page 118, and filed with the Bureau of Land Management under Serial No. N MC 650225. The date of this amendment is the 5th day of August, 1992.

The sole purpose of this amendment is to change the name of the claim to CV # 53.

The number of linear feet claimed in length along the course of the vein, each way from the point of discovery, is 1280 feet in a Northerly direction and 20 feet in a Southerly direction. The width claimed on each side of the center of the vein is 175 feet. The general course of the lode or vein, as near as may be, is North/South.

This lode mining claim is located in the

<u>NW</u>	Quarter of Section <u>17</u> , T. <u>34N</u> R. <u>51E</u> ,
<u>SW</u>	Quarter of Section <u>17</u> , T. <u>34N</u> R. <u>51E</u> ,
<u>SE</u>	Quarter of Section <u>18</u> , T. <u>34N</u> R. <u>51E</u> ,
<u>NE</u>	Quarter of Section <u>18</u> , T. <u>34N</u> R. <u>51E</u> ,

Mount Diablo Base & Meridian, Eureka County, Nevada, and is described by metes and bounds as follows:

Beginning at Corner No. 1, which is the Northeast corner of this claim, thence a distance of 2410 feet NORTH and 5150 feet WEST to the following natural object or permanent monument, to wit; the NORTHWEST Corner of Section 18, Township 34 North, Range 51 East, Mount Diablo Base and Meridian, Eureka County, Nevada, and is more particularly described by metes and bounds as follows:

Beginning at Corner No. 1 which is the Northeast Corner of this claim,  
Thence South a distance of 650 feet to the East side center;  
Thence South a distance of 650 feet to the Corner No. 2;  
Thence West a distance of 350 feet to Corner No. 3;  
Thence North a distance of 650 feet to the West side center;

BOOK 237 PAGE 441



Thence North a distance of 650 feet to Corner No. 4;  
Thence East a distance of 350 feet to Corner No. 1,  
the place of beginning.

This claim is contiguous to and is bounded by the following claims: EUREKA COUNTY, NEVADA  
M.N. REBALEATI, RECORDER  
FILE NO. 141918  
FEE \$ 7.25

CV # 54 on the NORTH ;  
CV# 52 on the SOUTH ;  
CV# 27 on the WEST ;  
\_\_\_\_\_ on the \_\_\_\_\_.

The work of location consisted of making the maps provided in NRS 517.040.

Corner No. 1, the Northeast Corner, is a 4" X 4" wood post marked "Cor. No. 1,  
FAILED TO FILE # 53 ".

The East side center, is a 4" X 4" wood post marked "East SC FAILED TO FILE  
# 53 ".

Corner No. 2, the Southeast Corner, is a 4" X 4" wood post marked "Cor. No. 2,  
FAILED TO FILE # 53 ".

Corner No. 3, the Southwest Corner, is a 4" X 4" wood post marked "Cor. No. 3,  
FAILED TO FILE # 53 ".

The West side center, is a 4" X 4" wood post marked "West SC FAILED TO FILE  
# 53 ".

Corner No. 4, the Northwest Corner, is a 4" X 4" wood post marked "Cor. No. 4,  
FAILED TO FILE # 53 ".


HOMESTAKE MINING COMPANY  
OF CALIFORNIA

By Margaret E. Winsel  
Margaret E. Winsel, Agent

STATE OF CALIFORNIA )  
 )ss:  
COUNTY OF SAN FRANCISCO )

On this 5th day of August, 1992, before me, Valerie D. Flynn, a Notary Public  
in and for said state, personally appeared Margaret E. Winsel, known to me to be the  
person whose name is subscribed to the within instrument, and acknowledged that she  
executed same on behalf of said corporation.

WITNESS my hand and official seal.



Valerie D. Flynn  
Valerie D. Flynn, Notary Public  
Residing At: Fairfield, CA 94533  
My Commission Expires: 1-25-93

RECORDING REQUESTED BY AND **141919**  
WHEN RECORDED, RETURN TO:  
Homestake Mining Company  
Attention: Val Flynn  
650 California Street, 10th Floor  
San Francisco, CA 94108-2788

**AMENDED CERTIFICATE OF LOCATION**  
State of Nevada

HOMESTAKE MINING COMPANY OF CALIFORNIA, a California corporation, whose mailing address is 650 California Street, 10th Floor, San Francisco, California 94108-2788 hereby certifies that it has amended the FAILED TO FILE # 54 lode mining claim, more particularly described below. The date of original location was the 29th day of March, 1992. The original location certificate was recorded in the Eureka County, Nevada records at Book 235, Page 120, and filed with the Bureau of Land Management under Serial No. N MC 650226. The date of this amendment is the 5th day of August, 1992.

The sole purpose of this amendment is to change the name of the claim to CV # 54.

The number of linear feet claimed in length along the course of the vein, each way from the point of discovery, is 15 feet in a Northerly direction and 1485 feet in a Southerly direction. The width claimed on each side of the center of the vein is 175 feet. The general course of the lode or vein, as near as may be, is North/South.

This lode mining claim is located in the  
NW Quarter of Section 17, T. 34N R. 51E,  
NE Quarter of Section 18, T. 34N R. 51E,  
Quarter of Section \_\_\_\_\_, T. \_\_\_\_\_ R. \_\_\_\_\_,  
Quarter of Section \_\_\_\_\_, T. \_\_\_\_\_ R. \_\_\_\_\_.

Mount Diablo Base & Meridian, Eureka County, Nevada, and is described by metes and bounds as follows:

Beginning at Corner No. 1, which is the Northeast corner of this claim, thence a distance of 910 feet NORTH and 5150 feet WEST to the following natural object or permanent monument, to wit; the NORTHWEST Corner of Section 18, Township 34 North, Range 51 East, Mount Diablo Base and Meridian, Eureka County, Nevada, and is more particularly described by metes and bounds as follows:

Beginning at Corner No. 1 which is the Northeast Corner of this claim,  
Thence South a distance of 750 feet to the East side center;  
Thence South a distance of 750 feet to the Corner No. 2;  
Thence West a distance of 350 feet to Corner No. 3;  
Thence North a distance of 750 feet to the West side center;

BOOK 237 PAGE 443

Thence North a distance of 750 feet to Corner No. 4;  
Thence East a distance of 350 feet to Corner No. 1,  
the place of beginning.

This claim is contiguous to and is bounded by the following claims: EUREKA COUNTY, NEVADA  
M.N. REBALEATI, RECORDER  
FILE NO. FEE \$

CV # 62 on the NORTH;  
CV # 53 on the SOUTH;  
CV # 13 on the WEST;  
on the \_\_\_\_\_.

141919

7.25

The work of location consisted of making the maps provided in NRS 517.040.

Corner No. 1, the Northeast Corner, is a 4" X 4" wood post marked "Cor. No. 1,  
FAILED TO FILE # 54".

The East side center, is a 4" X 4" wood post marked "East SC FAILED TO FILE  
# 54".

Corner No. 2, the Southeast Corner, is a 4" X 4" wood post marked "Cor. No. 2,  
FAILED TO FILE # 54".

Corner No. 3, the Southwest Corner, is a 4" X 4" wood post marked "Cor. No. 3,  
FAILED TO FILE # 54".

The West side center, is a 4" X 4" wood post marked "West SC FAILED TO FILE  
# 54".

Corner No. 4, the Northwest Corner, is a 4" X 4" wood post marked "Cor. No. 4,  
FAILED TO FILE # 54".


HOMESTAKE MINING COMPANY  
OF CALIFORNIA

By Margaret E. Winsel  
Margaret E. Winsel, Agent

STATE OF CALIFORNIA )  
 )ss:  
COUNTY OF SAN FRANCISCO )

On this 5th day of August, 1992, before me, Valerie D. Flynn, a Notary Public  
in and for said state, personally appeared Margaret E. Winsel, known to me to be the  
person whose name is subscribed to the within instrument, and acknowledged that she  
executed same on behalf of said corporation.

WITNESS my hand and official seal.



[SEAL]

Valerie D. Flynn  
Valerie D. Flynn, Notary Public  
Residing At: Fairfield, CA 94533  
My Commission Expires: 1-25-93

RECORDING REQUESTED BY AND  
WHEN RECORDED, RETURN TO:  
Homestake Mining Company  
Attention: Val Flynn  
650 California Street, 10th Floor  
San Francisco, CA 94108-2788

141920

**AMENDED CERTIFICATE OF LOCATION**  
State of Nevada

HOMESTAKE MINING COMPANY OF CALIFORNIA, a California corporation, whose mailing address is 650 California Street, 10th Floor, San Francisco, California 94108-2788 hereby certifies that it has amended the FAILED TO FILE # 55 lode mining claim, more particularly described below. The date of original location was the 29th day of March, 1992. The original location certificate was recorded in the Eureka County, Nevada records at Book 235, Page 122, and filed with the Bureau of Land Management under Serial No. N MC 650227. The date of this amendment is the 5th day of August, 1992.

The sole purpose of this amendment is to change the name of the claim to CV # 55.

The number of linear feet claimed in length along the course of the vein, each way from the point of discovery, is 1490 feet in a Easterly direction and 10 feet in a Westerly direction. The width claimed on each side of the center of the vein is 105 feet. The general course of the lode or vein, as near as may be, is East/West.

This lode mining claim is located in the

<u>SE</u>	Quarter of Section <u>14</u>	T. <u>34N</u>	R. <u>50E</u>
<u>NE</u>	Quarter of Section <u>23</u>	T. <u>34N</u>	R. <u>50E</u>
	Quarter of Section _____	T. _____	R. _____
	Quarter of Section _____	T. _____	R. _____

Mount Diablo Base & Meridian, Eureka County, Nevada, and is described by metes and bounds as follows:

Beginning at Corner No. 1, which is the Northeast corner of this claim, thence a distance of 5100 feet NORTH and 0 feet EAST to the following natural object or permanent monument, to wit; the NORTHEAST Corner of Section 14, Township 34 North, Range 50 East, Mount Diablo Base and Meridian, Eureka County, Nevada, and is more particularly described by metes and bounds as follows:

Beginning at Corner No. 1 which is the Northeast Corner of this claim,  
Thence South a distance of 210 feet to Corner No. 2;  
Thence West a distance of 750 feet to the South side center;  
Thence West a distance of 750 feet to Corner No. 3;  
Thence North a distance of 210 feet to Corner No. 4;

BOOK 237 PAGE 445

Thence East a distance of 750 feet to the North side center;  
Thence East a distance of 750 feet to Corner No. 1,  
the place of beginning.

This claim is contiguous to and is bounded by the following claims  
EUREKA COUNTY, NEVADA  
M.N. REBALEATI, RECORDER  
FILE NO. 141920  
FEES 7.25

CV # 32 on the NORTH ;  
CV # 56 on the WEST ;  
\_\_\_\_\_ on the \_\_\_\_\_ ;  
\_\_\_\_\_ on the \_\_\_\_\_ .

141920

The work of location consisted of making the maps provided in NRS 517.040.

Corner No. 1, the Northeast Corner, is a 4" X 4" wood post marked "Cor. No. 1,  
FAILED TO FILE # 55 ".

Corner No. 2, the Southeast Corner, is a 4" X 4" wood post marked "Cor. No. 2,  
FAILED TO FILE # 55 ".

The South side center, is a 4" X 4" wood post marked "South SC FAILED TO FILE  
# 55 ".

Corner No. 3, the Southwest Corner, is a 4" X 4" wood post marked "Cor. No. 3,  
FAILED TO FILE # 55 ".

Corner No. 4, the Northwest Corner, is a 4" X 4" wood post marked "Cor. No. 4,  
FAILED TO FILE # 55 ".

The North Side Center, is a 4" X 4" wood post marked "North SC FAILED TO FILE  
# 55 ".

HOMESTAKE MINING COMPANY  
OF CALIFORNIA


By

*Margaret E. Winsel*  
Margaret E. Winsel, Agent

STATE OF CALIFORNIA )  
 )ss:  
COUNTY OF SAN FRANCISCO )

On this 5th day of August, 1992, before me, Valerie D. Flynn, a Notary Public in  
and for said state, personally appeared Margaret E. Winsel, known to me to be the  
person whose name is subscribed to the within instrument, and acknowledged that she  
executed same on behalf of said corporation.

WITNESS my hand and official seal.



*Valerie D. Flynn*  
Valerie D. Flynn, Notary Public  
Residing At: Fairfield, CA 94533  
My Commission Expires: 1-25-93



RECORDING REQUESTED BY AND  
WHEN RECORDED, RETURN TO:  
Homestake Mining Company  
Attention: Val Flynn  
650 California Street, 10th Floor  
San Francisco, CA 94108-2788

141921

**AMENDED CERTIFICATE OF LOCATION**  
State of Nevada

HOMESTAKE MINING COMPANY OF CALIFORNIA, a California corporation, whose mailing address is 650 California Street, 10th Floor, San Francisco, California 94108-2788 hereby certifies that it has amended the FAILED TO FILE # 56 lode mining claim, more particularly described below. The date of original location was the 29th day of March, 1992. The original location certificate was recorded in the Eureka County, Nevada records at Book 235, Page 124, and filed with the Bureau of Land Management under Serial No. N MC 650228. The date of this amendment is the 5th day of August, 1992.

The sole purpose of this amendment is to change the name of the claim to CV # 56.

The number of linear feet claimed in length along the course of the vein, each way from the point of discovery, is 10 feet in a Easterly direction and 1490 feet in a Westerly direction. The width claimed on each side of the center of the vein is 105 feet. The general course of the lode or vein, as near as may be, is East/West.

This lode mining claim is located in the  
SE Quarter of Section 14, T. 34N R. 50E,  
SW Quarter of Section 14, T. 34N R. 50E,  
NE Quarter of Section 23, T. 34N R. 50E,  
NW Quarter of Section 23, T. 34N R. 50E.

Mount Diablo Base & Meridian, Eureka County, Nevada, and is described by metes and bounds as follows:

Beginning at Corner No. 1, which is the Northeast corner of this claim, thence a distance of 5100 feet NORTH and 1500 feet EAST to the following natural object or permanent monument, to wit; the NORTHEAST Corner of Section 14, Township 34 North, Range 50 East, Mount Diablo Base and Meridian, Eureka County, Nevada, and is more particularly described by metes and bounds as follows:

Beginning at Corner No. 1 which is the Northeast Corner of this claim,  
Thence South a distance of 210 feet to Corner No. 2;  
Thence West a distance of 750 feet to the South side center;  
Thence West a distance of 750 feet to Corner No. 3;  
Thence North a distance of 210 feet to Corner No. 4;

BOOK 237 PAGE 447

Thence East a distance of 750 feet to the North side center;  
Thence East a distance of 750 feet to Corner No. 1,  
the place of beginning.

'92 AUG 12 AIO:15

This claim is contiguous to and is bounded by the following claims

EUREKA COUNTY, NEVADA  
M.N. REBALEATI, RECORDER  
FILE NO. 141921  
FEE \$ 7.25

CV # 35 on the NORTH ;  
CV# 55 on the EAST ;  
CV# 57 on the WEST ;  
\_\_\_\_\_ on the \_\_\_\_\_.

The work of location consisted of making the maps provided in NRS 517.040.

Corner No. 1, the Northeast Corner, is a 4" X 4" wood post marked "Cor. No. 1,  
FAILED TO FILE # 56 ".

Corner No. 2, the Southeast Corner, is a 4" X 4" wood post marked "Cor. No. 2,  
FAILED TO FILE # 56 ".

The South side center, is a 4" X 4" wood post marked "South SC FAILED TO FILE  
# 56 ".

Corner No. 3, the Southwest Corner, is a 4" X 4" wood post marked "Cor. No. 3,  
FAILED TO FILE # 56 ".

Corner No. 4, the Northwest Corner, is a 4" X 4" wood post marked "Cor. No. 4,  
FAILED TO FILE # 56 ".

The North Side Center, is a 4" X 4" wood post marked "North SC FAILED TO FILE  
# 56 ".


HOMESTAKE MINING COMPANY  
OF CALIFORNIA

By Margaret E. Winsel  
Margaret E. Winsel, Agent

STATE OF CALIFORNIA )  
 )ss:  
COUNTY OF SAN FRANCISCO )

On this 5th day of August, 1992, before me, Valerie D. Flynn, a Notary Public in  
and for said state, personally appeared Margaret E. Winsel, known to me to be the  
person whose name is subscribed to the within instrument, and acknowledged that she  
executed same on behalf of said corporation.

WITNESS my hand and official seal.



Valerie D. Flynn  
Valerie D. Flynn, Notary Public  
Residing At: Fairfield, CA 94533  
My Commission Expires: 1-25-93

RECORDING REQUESTED BY AND  
WHEN RECORDED, RETURN TO:  
Homestake Mining Company  
Attention: Val Flynn  
650 California Street, 10th Floor  
San Francisco, CA 94108-2788

141922

**AMENDED CERTIFICATE OF LOCATION**  
State of Nevada

HOMESTAKE MINING COMPANY OF CALIFORNIA, a California corporation, whose mailing address is 650 California Street, 10th Floor, San Francisco, California 94108-2788 hereby certifies that it has amended the FAILED TO FILE # 57 lode mining claim, more particularly described below. The date of original location was the 29th day of March, 1992. The original location certificate was recorded in the Eureka County, Nevada records at Book 235, Page 126, and filed with the Bureau of Land Management under Serial No. N MC 650229. The date of this amendment is the 5th day of August, 1992.

The sole purpose of this amendment is to change the name of the claim to CV # 57.

The number of linear feet claimed in length along the course of the vein, each way from the point of discovery, is 10 feet in a Easterly direction and 190 feet in a Westerly direction. The width claimed on each side of the center of the vein is 105 feet. The general course of the lode or vein, as near as may be, is East/West.

This lode mining claim is located in the  
SW Quarter of Section 14, T. 34N R. 50E,  
NW Quarter of Section 23, T. 34N R. 50E,  
Quarter of Section \_\_\_\_\_, T. \_\_\_\_\_ R. \_\_\_\_\_,  
Quarter of Section \_\_\_\_\_, T. \_\_\_\_\_ R. \_\_\_\_\_.

Mount Diablo Base & Meridian, Eureka County, Nevada, and is described by metes and bounds as follows:

Beginning at Corner No. 1, which is the Northeast corner of this claim, thence a distance of 5100 feet NORTH and 3000 feet EAST to the following natural object or permanent monument, to wit; the NORTHEAST Corner of Section 14, Township 34 North, Range 50 East, Mount Diablo Base and Meridian, Eureka County, Nevada, and is more particularly described by metes and bounds as follows:

Beginning at Corner No. 1 which is the Northeast Corner of this claim,  
Thence South a distance of 210 feet to Corner No. 2;  
Thence West a distance of 600 feet to the South side center;  
Thence West a distance of 600 feet to Corner No. 3;  
Thence North a distance of 210 feet to Corner No. 4;

BOOK 237 PAGE 449

Thence East a distance of 600 feet to the North side center;  
Thence East a distance of 600 feet to Corner No. 1,  
the place of beginning.

This claim is contiguous to and is bounded by the following claims: EUREKA COUNTY, NEVADA  
M.N. REBALEATI. RECORDER  
FILE NO. 141922 FEES 7.25

CV # 38 on the NORTH ;  
CV# 56 on the EAST ;  
\_\_\_\_\_ on the \_\_\_\_\_ ;  
\_\_\_\_\_ on the \_\_\_\_\_ .

The work of location consisted of making the maps provided in NRS 517.040.

Corner No. 1, the Northeast Corner, is a 4" X 4" wood post marked "Cor. No. 1,  
FAILED TO FILE # 57 ".

Corner No. 2, the Southeast Corner, is a 4" X 4" wood post marked "Cor. No. 2,  
FAILED TO FILE # 57 ".

The South side center, is a 4" X 4" wood post marked "South SC FAILED TO FILE  
# 57 ".

Corner No. 3, the Southwest Corner, is a 4" X 4" wood post marked "Cor. No. 3,  
FAILED TO FILE # 57 ".

Corner No. 4, the Northwest Corner, is a 4" X 4" wood post marked "Cor. No. 4,  
FAILED TO FILE # 57 ".

The North Side Center, is a 4" X 4" wood post marked "North SC FAILED TO FILE  
# 57 ".

HOMESTAKE MINING COMPANY  
OF CALIFORNIA


By

*Margaret E. Winsel*  
Margaret E. Winsel, Agent

STATE OF CALIFORNIA )  
 )ss:  
COUNTY OF SAN FRANCISCO )

On this 5th day of August, 1992, before me, Valerie D. Flynn, a Notary Public in  
and for said state, personally appeared Margaret E. Winsel, known to me to be the  
person whose name is subscribed to the within instrument, and acknowledged that she  
executed same on behalf of said corporation.

WITNESS my hand and official seal



*Valerie D. Flynn*  
Valerie D. Flynn, Notary Public  
Residing At: Fairfield, CA 94533  
My Commission Expires: 1-25-93

RECORDING REQUESTED BY AND  
WHEN RECORDED, RETURN TO:  
Homestake Mining Company  
Attention: Val Flynn  
650 California Street, 10th Floor  
San Francisco, CA 94108-2788

141923

**AMENDED CERTIFICATE OF LOCATION**  
State of Nevada

HOMESTAKE MINING COMPANY OF CALIFORNIA, a California corporation, whose mailing address is 650 California Street, 10th Floor, San Francisco, California 94108-2788 hereby certifies that it has amended the FAILED TO FILE # 58 lode mining claim, more particularly described below. The date of original location was the 29th day of March, 1992. The original location certificate was recorded in the Eureka County, Nevada records at Book 235, Page 128, and filed with the Bureau of Land Management under Serial No. N MC 650230. The date of this amendment is the 5th day of August, 1992.

The sole purpose of this amendment is to change the name of the claim to CV # 58.

The number of linear feet claimed in length along the course of the vein, each way from the point of discovery, is 1490 feet in a Easterly direction and 10 feet in a Westerly direction. The width claimed on each side of the center of the vein is 180 feet. The general course of the lode or vein, as near as may be, is East/West.

This lode mining claim is located in the  
SW Quarter of Section 7, T. 34N R. 51E,  
NW Quarter of Section 18, T. 34N R. 51E,  
\_\_\_\_ Quarter of Section \_\_\_\_\_, T. \_\_\_\_\_ R. \_\_\_\_\_,  
\_\_\_\_ Quarter of Section \_\_\_\_\_, T. \_\_\_\_\_ R. \_\_\_\_\_,

Mount Diablo Base & Meridian, Eureka County, Nevada, and is described by metes and bounds as follows:

Beginning at Corner No. 1, which is the Northeast corner of this claim, thence a distance of 50 feet SOUTH and 1500 feet WEST to the following natural object or permanent monument, to wit; the NORTHWEST Corner of Section 18, Township 34 North, Range 51 East, Mount Diablo Base and Meridian, Eureka County, Nevada, and is more particularly described by metes and bounds as follows:

Beginning at Corner No. 1 which is the Northeast Corner of this claim,  
Thence South a distance of 360 feet to Corner No. 2;  
Thence West a distance of 750 feet to the South side center;  
Thence West a distance of 750 feet to Corner No. 3;  
Thence North a distance of 360 feet to Corner No. 4;

BOOK 237 PAGE 451



Thence East a distance of 750 feet to the North side center;  
Thence East a distance of 750 feet to Corner No. 1,  
the place of beginning.

This claim is contiguous to and is bounded by the following claims: **141923**  
EUREKA COUNTY, NEVADA  
M.N. REBALEATI, RECORDER  
FILE NO. FEE \$ 7.25

CV # 59 on the EAST ;  
CV # 4 on the SOUTH ;  
\_\_\_\_\_ on the \_\_\_\_\_ ;  
\_\_\_\_\_ on the \_\_\_\_\_ ;

The work of location consisted of making the maps provided in NRS 517.040.

Corner No. 1, the Northeast Corner, is a 4" X 4" wood post marked "Cor. No. 1,  
FAILED TO FILE # 58 ".  
Corner No. 2, the Southeast Corner, is a 4" X 4" wood post marked "Cor. No. 2,  
FAILED TO FILE # 58 ".  
The South side center, is a 4" X 4" wood post marked "South SC FAILED TO FILE  
# 58 ".  
Corner No. 3, the Southwest Corner, is a 4" X 4" wood post marked "Cor. No. 3,  
FAILED TO FILE # 58 ".  
Corner No. 4, the Northwest Corner, is a 4" X 4" wood post marked "Cor. No. 4,  
FAILED TO FILE # 58 ".  
The North Side Center, is a 4" X 4" wood post marked "North SC FAILED TO FILE  
# 58 ".

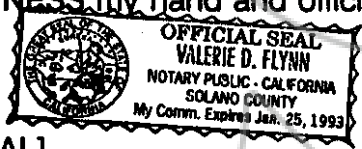
HOMESTAKE MINING COMPANY  
OF CALIFORNIA

By Margaret E Winsel  
Margaret E Winsel, Agent

STATE OF CALIFORNIA )  
 )ss:  
COUNTY OF SAN FRANCISCO )

On this 5th day of August, 1992, before me, Valerie D. Flynn, a Notary Public in  
and for said state, personally appeared Margaret E. Winsel, known to me to be the  
person whose name is subscribed to the within instrument, and acknowledged that she  
executed same on behalf of said corporation.

WITNESS my hand and official seal.



[SEAL]

Valerie D. Flynn  
Valerie D. Flynn, Notary Public  
Residing At: Fairfield, CA 94533  
My Commission Expires: 1-25-93

RECORDING REQUESTED BY AND  
WHEN RECORDED, RETURN TO:  
Homestake Mining Company  
Attention: Val Flynn  
650 California Street, 10th Floor  
San Francisco, CA 94108-2788

141924

**AMENDED CERTIFICATE OF LOCATION**  
State of Nevada

HOMESTAKE MINING COMPANY OF CALIFORNIA, a California corporation, whose mailing address is 650 California Street, 10th Floor, San Francisco, California 94108-2788 hereby certifies that it has amended the FAILED TO FILE # 59 lode mining claim, more particularly described below. The date of original location was the 29th day of March, 1992. The original location certificate was recorded in the Eureka County, Nevada records at Book 235, Page 130, and filed with the Bureau of Land Management under Serial No. N MC 650231. The date of this amendment is the 5th day of August, 1992.

The sole purpose of this amendment is to change the name of the claim to CV # 59.

The number of linear feet claimed in length along the course of the vein, each way from the point of discovery, is 15 feet in a Easterly direction and 1425 feet in a Westerly direction. The width claimed on each side of the center of the vein is 180 feet. The general course of the lode or vein, as near as may be, is East/West.

This lode mining claim is located in the

<u>SE</u>	Quarter of Section <u>7</u> , T. <u>34N</u> R. <u>51E</u> ,
<u>SW</u>	Quarter of Section <u>7</u> , T. <u>34N</u> R. <u>51E</u> ,
<u>NE</u>	Quarter of Section <u>18</u> , T. <u>34N</u> R. <u>51E</u> ,
<u>NW</u>	Quarter of Section <u>18</u> , T. <u>34N</u> R. <u>51E</u> ,

Mount Diablo Base & Meridian, Eureka County, Nevada, and is described by metes and bounds as follows:

Beginning at Corner No. 1, which is the Northeast corner of this claim, thence a distance of 50 feet South and 3000 feet WEST to the following natural object or permanent monument, to wit; the NORTHWEST Corner of Section 18, Township 34 North, Range 51 East, Mount Diablo Base and Meridian, Eureka County, Nevada, and is more particularly described by metes and bounds as follows:

Beginning at Corner No. 1 which is the Northeast Corner of this claim,  
Thence South a distance of 360 feet to Corner No. 2;  
Thence West a distance of 750 feet to the South side center;  
Thence West a distance of 750 feet to Corner No. 3;  
Thence North a distance of 360 feet to Corner No. 4;

BOOK 237 PAGE 453

Thence East a distance of 750 feet to the North side center;  
Thence East a distance of 750 feet to Corner No. 1,  
the place of beginning.

This claim is contiguous to and is bounded by the following claims:

EUREKA COUNTY, NEVADA  
M.N. REBALEATI, RECORDER  
FILE NO. 141924  
FEE \$ 7.25

CV # 60 on the East ;  
CV # 9 on the South ;  
CV # 58 on the West ;  
on the \_\_\_\_\_

The work of location consisted of making the maps provided in NRS 517.040.

Corner No. 1, the Northeast Corner, is a 4" X 4" wood post marked "Cor. No. 1,  
FAILED TO FILE # 59 ".  
Corner No. 2, the Southeast Corner, is a 4" X 4" wood post marked "Cor. No. 2,  
FAILED TO FILE # 59 ".  
The South side center, is a 4" X 4" wood post marked "South SC FAILED TO FILE  
# 59 ".  
Corner No. 3, the Southwest Corner, is a 4" X 4" wood post marked "Cor. No. 3,  
FAILED TO FILE # 59 ".  
Corner No. 4, the Northwest Corner, is a 4" X 4" wood post marked "Cor. No. 4,  
FAILED TO FILE # 59 ".  
The North Side Center, is a 4" X 4" wood post marked "North SC FAILED TO FILE  
# 59 ".


HOMESTAKE MINING COMPANY  
OF CALIFORNIA

By Margaret E. Winsel  
Margaret E. Winsel, Agent

STATE OF CALIFORNIA )  
 )ss:  
COUNTY OF SAN FRANCISCO )

On this 5th day of August, 1992, before me, Valerie D. Flynn, a Notary Public in  
and for said state, personally appeared Margaret E. Winsel, known to me to be the  
person whose name is subscribed to the within instrument, and acknowledged that she  
executed same on behalf of said corporation.

WITNESS my hand and official seal.



Valerie D. Flynn  
Valerie D. Flynn, Notary Public  
Residing At: Fairfield, CA 94533  
My Commission Expires: 1-25-93

RECORDING REQUESTED BY AND  
WHEN RECORDED, RETURN TO:  
Homestake Mining Company  
Attention: Val Flynn  
650 California Street, 10th Floor  
San Francisco, CA 94108-2788

141925

**AMENDED CERTIFICATE OF LOCATION**  
State of Nevada

HOMESTAKE MINING COMPANY OF CALIFORNIA, a California corporation, whose mailing address is 650 California Street, 10th Floor, San Francisco, California 94108-2788 hereby certifies that it has amended the FAILED TO FILE # 60 lode mining claim, more particularly described below. The date of original location was the 29th day of March, 1992. The original location certificate was recorded in the Eureka County, Nevada records at Book 235, Page 132, and filed with the Bureau of Land Management under Serial No. N MC 650232. The date of this amendment is the 5th day of August, 1992.

The sole purpose of this amendment is to change the name of the claim to CV # 60.

The number of linear feet claimed in length along the course of the vein, each way from the point of discovery, is 1485 feet in a Easterly direction and 15 feet in a Westerly direction. The width claimed on each side of the center of the vein is 180 feet. The general course of the lode or vein, as near as may be, is East/West.

This lode mining claim is located in the  
SE Quarter of Section 7, T. 34N R. 51E,  
NE Quarter of Section 18, T. 34N R. 51E,  
Quarter of Section \_\_\_\_\_, T. \_\_\_\_\_ R. \_\_\_\_\_,  
Quarter of Section \_\_\_\_\_, T. \_\_\_\_\_ R. \_\_\_\_\_,

Mount Diablo Base & Meridian, Eureka County, Nevada, and is described by metes and bounds as follows:

Beginning at Corner No. 1, which is the Northeast corner of this claim, thence a distance of 50 feet South and 4500 feet West to the following natural object or permanent monument, to wit; the NORTHWEST Corner of Section 18, Township 34 North, Range 51 East, Mount Diablo Base and Meridian, Eureka County, Nevada, and is more particularly described by metes and bounds as follows:

Beginning at Corner No. 1 which is the Northeast Corner of this claim,  
Thence South a distance of 360 feet to Corner No. 2;  
Thence West a distance of 750 feet to the South side center;  
Thence West a distance of 750 feet to Corner No. 3;  
Thence North a distance of 360 feet to Corner No. 4;

BOOK 237 PAGE 455

Thence East a distance of 750 feet to the North side center;  
Thence East a distance of 750 feet to Corner No. 1,  
the place of beginning.

This claim is contiguous to and is bounded by the following claims  
EUREKA COUNTY, NEVADA  
M.N. REBALEATI, RECORDER  
FILE NO. 141925  
FEE \$ 7.25

CV # 61 on the East ;  
CV # 10 on the South ;  
CV # 59 on the West ;  
on the \_\_\_\_\_

The work of location consisted of making the maps provided in NRS 517.040.

Corner No. 1, the Northeast Corner, is a 4" X 4" wood post marked "Cor. No. 1,  
FAILED TO FILE # 60 ".

Corner No. 2, the Southeast Corner, is a 4" X 4" wood post marked "Cor. No. 2,  
FAILED TO FILE # 60 ".

The South side center, is a 4" X 4" wood post marked "South SC FAILED TO FILE  
# 60 ".

Corner No. 3, the Southwest Corner, is a 4" X 4" wood post marked "Cor. No. 3,  
FAILED TO FILE # 60 ".

Corner No. 4, the Northwest Corner, is a 4" X 4" wood post marked "Cor. No. 4,  
FAILED TO FILE # 60 ".

The North Side Center, is a 4" X 4" wood post marked "North SC FAILED TO FILE  
# 60 ".


HOMESTAKE MINING COMPANY  
OF CALIFORNIA

By Margaret E. Winsel  
Margaret E. Winsel, Agent

STATE OF CALIFORNIA )  
 )ss:  
COUNTY OF SAN FRANCISCO )

On this 5th day of August, 1992, before me, Valerie D. Flynn, a Notary Public in  
and for said state, personally appeared Margaret E. Winsel, known to me to be the  
person whose name is subscribed to the within instrument, and acknowledged that she  
executed same on behalf of said corporation.

WITNESS my hand and official seal.



[SEAL]

Valerie D. Flynn  
Valerie D. Flynn, Notary Public  
Residing At: Fairfield, CA 94533  
My Commission Expires: 1-25-93



RECORDING REQUESTED BY AND  
WHEN RECORDED, RETURN TO:  
Homestake Mining Company  
Attention: Val Flynn  
650 California Street, 10th Floor  
San Francisco, CA 94108-2788

141926

**AMENDED CERTIFICATE OF LOCATION**  
State of Nevada

HOMESTAKE MINING COMPANY OF CALIFORNIA, a California corporation, whose mailing address is 650 California Street, 10th Floor, San Francisco, California 94108-2788 hereby certifies that it has amended the FAILED TO FILE # 61 lode mining claim, more particularly described below. The date of original location was the 29th day of March, 1992. The original location certificate was recorded in the Eureka County, Nevada records at Book 235, Page 134, and filed with the Bureau of Land Management under Serial No. N MC 650233. The date of this amendment is the 5th day of August, 1992.

The sole purpose of this amendment is to change the name of the claim to CV # 61.

The number of linear feet claimed in length along the course of the vein, each way from the point of discovery, is 635 feet in a Easterly direction and 15 feet in a Westerly direction. The width claimed on each side of the center of the vein is 180 feet. The general course of the lode or vein, as near as may be, is East/West.

<u>SW</u>	Quarter of Section <u>8</u> , T. <u>34N</u> R. <u>51E</u> ,
<u>NW</u>	Quarter of Section <u>17</u> , T. <u>34N</u> R. <u>51E</u> ,
<u>NE</u>	Quarter of Section <u>18</u> , T. <u>34N</u> R. <u>51E</u> ,
<u>SE</u>	Quarter of Section <u>7</u> , T. <u>34N</u> R. <u>51E</u> ,

Mount Diablo Base & Meridian, Eureka County, Nevada, and is described by metes and bounds as follows:

Beginning at Corner No. 1, which is the Northeast corner of this claim, thence a distance of 50 feet South and 5150 feet WEST to the following natural object or permanent monument, to wit; the NORTHWEST Corner of Section 18, Township 34 North, Range 51 East, Mount Diablo Base and Meridian, Eureka County, Nevada, and is more particularly described by metes and bounds as follows:

Beginning at Corner No. 1 which is the Northeast Corner of this claim,  
Thence South a distance of 360 feet to Corner No. 2;  
Thence West a distance of 325 feet to the South side center;  
Thence West a distance of 325 feet to Corner No. 3;  
Thence North a distance of 360 feet to Corner No. 4;

BOOK 237 PAGE 457

'92 AUG 12 AIO:15

Thence East a distance of 325 feet to the North side center;  
Thence East a distance of 325 feet to Corner No. 1,  
the place of beginning.

This claim is contiguous to and is bounded by the following claims:

EUREKA COUNTY, NEVADA  
M.N. REBALEATI, RECORDER  
FILE NO. 141926  
FEE \$ 7.25

CV # 62 on the South ;  
CV# 60 on the WEST ;  
\_\_\_\_\_ on the \_\_\_\_\_ ;  
\_\_\_\_\_ on the \_\_\_\_\_ .

The work of location consisted of making the maps provided in NRS 517.040.

Corner No. 1, the Northeast Corner, is a 4" X 4" wood post marked "Cor. No. 1,  
FAILED TO FILE # 61 ".

Corner No. 2, the Southeast Corner, is a 4" X 4" wood post marked "Cor. No. 2,  
FAILED TO FILE # 61 ".

The South side center, is a 4" X 4" wood post marked "South SC FAILED TO FILE  
# 61 ".

Corner No. 3, the Southwest Corner, is a 4" X 4" wood post marked "Cor. No. 3,  
FAILED TO FILE # 61 ".

Corner No. 4, the Northwest Corner, is a 4" X 4" wood post marked "Cor. No. 4,  
FAILED TO FILE # 61 ".

The North Side Center, is a 4" X 4" wood post marked "North SC FAILED TO FILE  
# 61 ".


HOMESTAKE MINING COMPANY  
OF CALIFORNIA

By Margaret E. Winsel  
Margaret E. Winsel, Agent

STATE OF CALIFORNIA )  
 )ss:  
COUNTY OF SAN FRANCISCO )

On this 5th day of August, 1992, before me, Valerie D. Flynn, a Notary Public in  
and for said state, personally appeared Margaret E. Winsel, known to me to be the  
person whose name is subscribed to the within instrument, and acknowledged that she  
executed same on behalf of said corporation.

WITNESS my hand and official seal.



[SEAL]

Valerie D. Flynn  
Valerie D. Flynn, Notary Public  
Residing At: Fairfield, CA 94533  
My Commission Expires: 1-25-93

RECORDING REQUESTED BY AND  
WHEN RECORDED, RETURN TO:  
Homestake Mining Company  
Attention: Val Flynn  
650 California Street, 10th Floor  
San Francisco, CA 94108-2788

141927

**AMENDED CERTIFICATE OF LOCATION**  
State of Nevada

HOMESTAKE MINING COMPANY OF CALIFORNIA, a California corporation, whose mailing address is 650 California Street, 10th Floor, San Francisco, California 94108-2788 hereby certifies that it has amended the FAILED TO FILE # 62 lode mining claim, more particularly described below. The date of original location was the 29th day of March, 1992. The original location certificate was recorded in the Eureka County, Nevada records at Book 235, Page 136, and filed with the Bureau of Land Management under Serial No. N MC 650234. The date of this amendment is the 5th day of August, 1992.

The sole purpose of this amendment is to change the name of the claim to CV # 62.

The number of linear feet claimed in length along the course of the vein, each way from the point of discovery, is 635 feet in a Easterly direction and 15 feet in a Westerly direction. The width claimed on each side of the center of the vein is 300 feet. The general course of the lode or vein, as near as may be, is East/West.

This lode mining claim is located in the  
NW Quarter of Section 17, T. 34N R. 51E,  
NE Quarter of Section 18, T. 34N R. 51E,  
Quarter of Section \_\_\_\_\_, T. \_\_\_\_\_ R. \_\_\_\_\_,  
Quarter of Section \_\_\_\_\_, T. \_\_\_\_\_ R. \_\_\_\_\_.

Mount Diablo Base & Meridian, Eureka County, Nevada, and is described by metes and bounds as follows:

Beginning at Corner No. 1, which is the Northeast corner of this claim, thence a distance of 310 feet NORTH and 5150 feet WEST to the following natural object or permanent monument, to wit; the NORTHWEST Corner of Section 18, Township 34 North, Range 51 East, Mount Diablo Base and Meridian, Eureka County, Nevada, and is more particularly described by metes and bounds as follows:

Beginning at Corner No. 1 which is the Northeast Corner of this claim,  
Thence South a distance of 600 feet to Corner No. 2;  
Thence West a distance of 325 feet to the South side center;  
Thence West a distance of 325 feet to Corner No. 3;  
Thence North a distance of 600 feet to Corner No. 4;

BOOK 237 PAGE 459

Thence East a distance of 325 feet to the North side center;  
Thence East a distance of 325 feet to Corner No. 1,  
the place of beginning.

This claim is contiguous to and is bounded by the following claims:

EUREKA COUNTY, NEVADA  
M.N. REBALEATI, RECORDER  
FILE NO. 141927  
FEES 7.25

CV # 61 on the NORTH ;  
CV# 13,54 on the SOUTH ;  
CV# 10 on the WEST ;  
\_\_\_\_\_ on the \_\_\_\_\_

The work of location consisted of making the maps provided in NRS 517.040.

Corner No. 1, the Northeast Corner, is a 4" X 4" wood post marked "Cor. No. 1,  
FAILED TO FILE # 62 ".

Corner No. 2, the Southeast Corner, is a 4" X 4" wood post marked "Cor. No. 2,  
FAILED TO FILE # 62 ".

The South side center, is a 4" X 4" wood post marked "South SC FAILED TO FILE  
# 62 ".

Corner No. 3, the Southwest Corner, is a 4" X 4" wood post marked "Cor. No. 3,  
FAILED TO FILE # 62 ".

Corner No. 4, the Northwest Corner, is a 4" X 4" wood post marked "Cor. No. 4,  
FAILED TO FILE # 62 ".

The North Side Center, is a 4" X 4" wood post marked "North SC FAILED TO FILE  
# 62 ".

HOMESTAKE MINING COMPANY  
OF CALIFORNIA

By Margaret E. Winsel  
Margaret E. Winsel, Agent

STATE OF CALIFORNIA )  
COUNTY OF SAN FRANCISCO ) ss:

On this 5th day of August, 1992, before me, Valerie D. Flynn, a Notary Public in  
and for said state, personally appeared Margaret E. Winsel, known to me to be the  
person whose name is subscribed to the within instrument, and acknowledged that she  
executed same on behalf of said corporation.

WITNESS my hand and official seal.



[SEAL]

Valerie D. Flynn  
Valerie D. Flynn, Notary Public  
Residing At: Fairfield, CA 94533  
My Commission Expires: 1-25-93

RECORDING REQUESTED BY AND  
WHEN RECORDED, RETURN TO:  
Homestake Mining Company  
Attention: Val Flynn  
650 California Street, 10th Floor  
San Francisco, CA 94108-2788

141928

**AMENDED CERTIFICATE OF LOCATION**  
State of Nevada

HOMESTAKE MINING COMPANY OF CALIFORNIA, a California corporation, whose mailing address is 650 California Street, 10th Floor, San Francisco, California 94108-2788 hereby certifies that it has amended the FAILED TO FILE # 63 lode mining claim, more particularly described below. The date of original location was the 29th day of March, 1992. The original location certificate was recorded in the Eureka County, Nevada records at Book 235, Page 138, and filed with the Bureau of Land Management under Serial No. N MC 650235. The date of this amendment is the 5th day of August, 1992.

The sole purpose of this amendment is to change the name of the claim to CV # 63.

The number of linear feet claimed in length along the course of the vein, each way from the point of discovery, is 1490 feet in a Northerly direction and 10 feet in a Southerly direction. The width claimed on each side of the center of the vein is 300 feet. The general course of the lode or vein, as near as may be, is North/South.

This lode mining claim is located in the

<u>SW</u>	Quarter of Section <u>21</u> , T. <u>35N</u> R. <u>51E</u> ,
<u>NW</u>	Quarter of Section <u>28</u> , T. <u>35N</u> R. <u>51E</u> ,
<u>NE</u>	Quarter of Section <u>29</u> , T. <u>35N</u> R. <u>51E</u> ,
<u>SE</u>	Quarter of Section <u>20</u> , T. <u>35N</u> R. <u>51E</u> ,

Mount Diablo Base & Meridian, Eureka County, Nevada, and is described by metes and bounds as follows:

Beginning at Corner No. 1, which is the Northeast corner of this claim, thence a distance of 13,787 feet South and 4359 feet EAST to the following natural object or permanent monument, to wit; the EAST 1/4 Corner of Section 4, Township 34 North, Range 51 East, Mount Diablo Base and Meridian, Eureka County, Nevada, and is more particularly described by metes and bounds as follows:

Beginning at Corner No. 1 which is the Northeast Corner of this claim,  
Thence South a distance of 750 feet to the East side center;  
Thence South a distance of 750 feet to the Corner No. 2;  
Thence West a distance of 600 feet to Corner No. 3;  
Thence North a distance of 750 feet to the West side center;

BOOK 237 PAGE 461



Thence North a distance of 750 feet to Corner No. 4;  
Thence East a distance of 600 feet to Corner No. 1,  
the place of beginning.

This claim is contiguous to and is bounded by the following claims: EUREKA COUNTY, NEVADA  
M.N. REBALEATI, RECORDER  
FILE NO. 141928  
FEE \$ 7.25

CV # 64 on the EAST ;  
CV# 72 on the SOUTH ;  
\_\_\_\_\_ on the \_\_\_\_\_ ;  
\_\_\_\_\_ on the \_\_\_\_\_ .

The work of location consisted of making the maps provided in NRS 517.040.

Corner No. 1, the Northeast Corner, is a 4" X 4" wood post marked "Cor. No. 1,  
FAILED TO FILE # 63 ".

The East side center, is a 4" X 4" wood post marked "East SC FAILED TO FILE  
# 63 ".

Corner No. 2, the Southeast Corner, is a 4" X 4" wood post marked "Cor. No. 2,  
FAILED TO FILE # 63 ".

Corner No. 3, the Southwest Corner, is a 4" X 4" wood post marked "Cor. No. 3,  
FAILED TO FILE # 63 ".

The West side center, is a 4" X 4" wood post marked "West SC FAILED TO FILE  
# 63 ".

Corner No. 4, the Northwest Corner, is a 4" X 4" wood post marked "Cor. No. 4,  
FAILED TO FILE # 63 ".


HOMESTAKE MINING COMPANY  
OF CALIFORNIA

By Margaret E. Winsel  
Margaret E. Winsel, Agent

STATE OF CALIFORNIA )  
COUNTY OF SAN FRANCISCO ) ss:

On this 5th day of August, 1992, before me, Valerie D. Flynn, a Notary Public  
in and for said state, personally appeared Margaret E. Winsel, known to me to be the  
person whose name is subscribed to the within instrument, and acknowledged that she  
executed same on behalf of said corporation.

WITNESS my hand and official seal.



Valerie D. Flynn  
Valerie D. Flynn, Notary Public  
Residing At: Fairfield, CA 94533  
My Commission Expires: 1-25-93

RECORDING REQUESTED BY AND  
WHEN RECORDED, RETURN TO:  
Homestake Mining Company  
Attention: Val Flynn  
650 California Street, 10th Floor  
San Francisco, CA 94108-2788

141929

**AMENDED CERTIFICATE OF LOCATION**  
State of Nevada

HOMESTAKE MINING COMPANY OF CALIFORNIA, a California corporation, whose mailing address is 650 California Street, 10th Floor, San Francisco, California 94108-2788 hereby certifies that it has amended the FAILED TO FILE # 64 lode mining claim, more particularly described below. The date of original location was the 29th day of March, 1992. The original location certificate was recorded in the Eureka County, Nevada records at Book 235, Page 140, and filed with the Bureau of Land Management under Serial No. N MC 650236. The date of this amendment is the 5th day of August, 1992.

The sole purpose of this amendment is to change the name of the claim to CV # 64.

The number of linear feet claimed in length along the course of the vein, each way from the point of discovery, is 1490 feet in a Northerly direction and 10 feet in a Southerly direction. The width claimed on each side of the center of the vein is 300 feet. The general course of the lode or vein, as near as may be, is North/South.

This lode mining claim is located in the

<u>SW</u>	Quarter of Section <u>21</u> , T. <u>35N</u> R. <u>51E</u> ,
<u>NW</u>	Quarter of Section <u>28</u> , T. <u>35N</u> R. <u>51E</u> ,
_____	Quarter of Section _____, T. _____ R. _____,
_____	Quarter of Section _____, T. _____ R. _____,

Mount Diablo Base & Meridian, Eureka County, Nevada, and is described by metes and bounds as follows:

Beginning at Corner No. 1, which is the Northeast corner of this claim, thence a distance of 13,787 feet SOUTH and 3759 feet EAST to the following natural object or permanent monument, to wit; the EAST 1/4 Corner of Section 4, Township 34 North, Range 51 East, Mount Diablo Base and Meridian, Eureka County, Nevada, and is more particularly described by metes and bounds as follows:

Beginning at Corner No. 1 which is the Northeast Corner of this claim,  
Thence South a distance of 750 feet to the East side center;  
Thence South a distance of 750 feet to the Corner No. 2;  
Thence West a distance of 600 feet to Corner No. 3;  
Thence North a distance of 750 feet to the West side center;

BOOK 237 PAGE 463

Thence North a distance of 750 feet to Corner No. 4;  
Thence East a distance of 600 feet to Corner No. 1,  
the place of beginning.

This claim is contiguous to and is bounded by the following claims:

EUREKA COUNTY, NEVADA  
M.N. REBALEATI, RECORDER  
FILE NO. 141929  
FEE \$ 7.25

CV # 65 on the EAST ;  
CV # 73 on the SOUTH ;  
CV # 63 on the WEST ;  
\_\_\_\_\_ on the \_\_\_\_\_.

The work of location consisted of making the maps provided in NRS 517.040.

Corner No. 1, the Northeast Corner, is a 4" X 4" wood post marked "Cor. No. 1,  
FAILED TO FILE # 64 ".

The East side center, is a 4" X 4" wood post marked "East SC FAILED TO FILE  
# 64 ".

Corner No. 2, the Southeast Corner, is a 4" X 4" wood post marked "Cor. No. 2,  
FAILED TO FILE # 64 ".

Corner No. 3, the Southwest Corner, is a 4" X 4" wood post marked "Cor. No. 3,  
FAILED TO FILE # 64 ".

The West side center, is a 4" X 4" wood post marked "West SC FAILED TO FILE  
# 64 ".

Corner No. 4, the Northwest Corner, is a 4" X 4" wood post marked "Cor. No. 4,  
FAILED TO FILE # 64 ".


HOMESTAKE MINING COMPANY  
OF CALIFORNIA

By Margaret E. Winsel  
Margaret E. Winsel, Agent

STATE OF CALIFORNIA )  
COUNTY OF SAN FRANCISCO ) ss:

On this 5th day of August, 1992, before me, Valerie D. Flynn, a Notary Public  
in and for said state, personally appeared Margaret E. Winsel, known to me to be the  
person whose name is subscribed to the within instrument, and acknowledged that she  
executed same on behalf of said corporation.

WITNESS my hand and official seal.



Valerie D. Flynn  
Valerie D. Flynn, Notary Public  
Residing At: Fairfield, CA 94533  
My Commission Expires: 1-25-93

RECORDING REQUESTED BY AND  
WHEN RECORDED, RETURN TO:  
Homestake Mining Company  
Attention: Val Flynn  
650 California Street, 10th Floor  
San Francisco, CA 94108-2788

141930

**AMENDED CERTIFICATE OF LOCATION**  
State of Nevada

HOMESTAKE MINING COMPANY OF CALIFORNIA, a California corporation, whose mailing address is 650 California Street, 10th Floor, San Francisco, California 94108-2788 hereby certifies that it has amended the FAILED TO FILE # 65 lode mining claim, more particularly described below. The date of original location was the 29th day of March, 1992. The original location certificate was recorded in the Eureka County, Nevada records at Book 235, Page 142, and filed with the Bureau of Land Management under Serial No. N MC 650237. The date of this amendment is the 5th day of August, 1992.

The sole purpose of this amendment is to change the name of the claim to CV # 65.

The number of linear feet claimed in length along the course of the vein, each way from the point of discovery, is 1480 feet in a Northerly direction and 20 feet in a Southerly direction. The width claimed on each side of the center of the vein is 300 feet. The general course of the lode or vein, as near as may be, is North/South.

This lode mining claim is located in the

<u>SW</u>	Quarter of Section <u>21</u> , T. <u>35N</u> R. <u>51E</u> ,
<u>NW</u>	Quarter of Section <u>28</u> , T. <u>35N</u> R. <u>51E</u> ,
	Quarter of Section _____, T. _____ R. _____,
	Quarter of Section _____, T. _____ R. _____,

Mount Diablo Base & Meridian, Eureka County, Nevada, and is described by metes and bounds as follows:

Beginning at Corner No. 1, which is the Northeast corner of this claim, thence a distance of 13,787 feet SOUTH and 3159 feet EAST to the following natural object or permanent monument, to wit; the EAST 1/4 Corner of Section 4, Township 34 North, Range 51 East, Mount Diablo Base and Meridian, Eureka County, Nevada, and is more particularly described by metes and bounds as follows:

Beginning at Corner No. 1 which is the Northeast Corner of this claim,  
Thence South a distance of 750 feet to the East side center;  
Thence South a distance of 750 feet to the Corner No. 2;  
Thence West a distance of 600 feet to Corner No. 3;  
Thence North a distance of 750 feet to the West side center;

BOOK 237 PAGE 465

Thence North a distance of 750 feet to Corner No. 4;  
Thence East a distance of 600 feet to Corner No. 1,  
the place of beginning.

BOOK 237 PAGE 465  
OFFICIAL RECORDS  
RECORDED AT THE REQUEST OF  
Homestake Mining Co  
'92 AUG 12 AIO:16

This claim is contiguous to and is bounded by the following claims: EUREKA COUNTY, NEVADA  
M.N. REBALEATI. RECORDER  
FILE NO. FEE \$

CV # 66 on the EAST ;  
CV # 74 on the SOUTH ;  
CV # 64 on the WEST ;  
\_\_\_\_\_ on the \_\_\_\_\_

141930

7.25

The work of location consisted of making the maps provided in NRS 517.040.

Corner No. 1, the Northeast Corner, is a 4" X 4" wood post marked "Cor. No. 1,  
FAILED TO FILE # 65 ".

The East side center, is a 4" X 4" wood post marked "East SC FAILED TO FILE  
# 65 ".

Corner No. 2, the Southeast Corner, is a 4" X 4" wood post marked "Cor. No. 2,  
FAILED TO FILE # 65 ".

Corner No. 3, the Southwest Corner, is a 4" X 4" wood post marked "Cor. No. 3,  
FAILED TO FILE # 65 ".

The West side center, is a 4" X 4" wood post marked "West SC FAILED TO FILE  
# 65 ".

Corner No. 4, the Northwest Corner, is a 4" X 4" wood post marked "Cor. No. 4,  
FAILED TO FILE # 65 ".


HOMESTAKE MINING COMPANY  
OF CALIFORNIA


  
Margaret E. Winsel, Agent

STATE OF CALIFORNIA )  
 )ss:  
COUNTY OF SAN FRANCISCO )

On this 5th day of August, 1992, before me, Valerie D. Flynn, a Notary Public  
in and for said state, personally appeared Margaret E. Winsel, known to me to be the  
person whose name is subscribed to the within instrument, and acknowledged that she  
executed same on behalf of said corporation.

WITNESS my hand and official seal.



  
Valerie D. Flynn, Notary Public  
Residing At: Fairfield, CA 94533  
My Commission Expires: 1-25-93

BOOK 237 PAGE 466



RECORDING REQUESTED BY AND  
WHEN RECORDED, RETURN TO:  
Homestake Mining Company  
Attention: Val Flynn  
650 California Street, 10th Floor  
San Francisco, CA 94108-2788

141931

**AMENDED CERTIFICATE OF LOCATION**  
State of Nevada

HOMESTAKE MINING COMPANY OF CALIFORNIA, a California corporation, whose mailing address is 650 California Street, 10th Floor, San Francisco, California 94108-2788 hereby certifies that it has amended the FAILED TO FILE # 666 lode mining claim, more particularly described below. The date of original location was the 29th day of March, 1992. The original location certificate was recorded in the Eureka County, Nevada records at Book 235, Page 144, and filed with the Bureau of Land Management under Serial No. N MC 650238. The date of this amendment is the 5th day of August, 1992.

The sole purpose of this amendment is to change the name of the claim to CV # 66.

The number of linear feet claimed in length along the course of the vein, each way from the point of discovery, is 1480 feet in a Northerly direction and 20 feet in a Southerly direction. The width claimed on each side of the center of the vein is 300 feet. The general course of the lode or vein, as near as may be, is North/South.

This lode mining claim is located in the

<u>SW</u>	Quarter of Section <u>21</u>	T. <u>35N</u> R. <u>51E</u>
<u>NW</u>	Quarter of Section <u>28</u>	T. <u>35N</u> R. <u>51E</u>
	Quarter of Section _____	T. _____ R. _____
	Quarter of Section _____	T. _____ R. _____

Mount Diablo Base & Meridian, Eureka County, Nevada, and is described by metes and bounds as follows:

Beginning at Corner No. 1, which is the Northeast corner of this claim, thence a distance of 13,787 feet South and 2559 feet EAST to the following natural object or permanent monument, to wit; the EAST 1/4 Corner of Section 4, Township 34 North, Range 51 East, Mount Diablo Base and Meridian, Eureka County, Nevada, and is more particularly described by metes and bounds as follows:

Beginning at Corner No. 1 which is the Northeast Corner of this claim,  
Thence South a distance of 750 feet to the East side center;  
Thence South a distance of 750 feet to the Corner No. 2;  
Thence West a distance of 600 feet to Corner No. 3;  
Thence North a distance of 750 feet to the West side center;

BOOK 237 PAGE 467

Thence North a distance of 750 feet to Corner No. 4;  
Thence East a distance of 600 feet to Corner No. 1,  
the place of beginning.

This claim is contiguous to and is bounded by the following claims

EUREKA COUNTY, NEVADA  
M.N. REBALEATI, RECORDER  
FILE NO. FEE \$

141931

7.25

CV # 67 on the EAST ;  
CV # 75 on the SOUTH ;  
CV # 65 on the WEST ;  
\_\_\_\_\_ on the \_\_\_\_\_

The work of location consisted of making the maps provided in NRS 517.040.

Corner No. 1, the Northeast Corner, is a 4" X 4" wood post marked "Cor. No. 1,  
FAILED TO FILE # 66".

The East side center, is a 4" X 4" wood post marked "East SC FAILED TO FILE  
# 66".

Corner No. 2, the Southeast Corner, is a 4" X 4" wood post marked "Cor. No. 2,  
FAILED TO FILE # 66".

Corner No. 3, the Southwest Corner, is a 4" X 4" wood post marked "Cor. No. 3,  
FAILED TO FILE # 66".

The West side center, is a 4" X 4" wood post marked "West SC FAILED TO FILE  
# 66".

Corner No. 4, the Northwest Corner, is a 4" X 4" wood post marked "Cor. No. 4,  
FAILED TO FILE # 66".


HOMESTAKE MINING COMPANY  
OF CALIFORNIA

By Margaret E. Winsel  
Margaret E. Winsel, Agent

STATE OF CALIFORNIA )  
 )ss:  
COUNTY OF SAN FRANCISCO )

On this 5th day of August, 1992, before me, Valerie D. Flynn, a Notary Public  
in and for said state, personally appeared Margaret E. Winsel, known to me to be the  
person whose name is subscribed to the within instrument, and acknowledged that she  
executed same on behalf of said corporation.

WITNESS my hand and official seal.



[SEAL]

Valerie D. Flynn  
Valerie D. Flynn, Notary Public  
Residing At: Fairfield, CA 94533  
My Commission Expires: 1-25-93

RECORDING REQUESTED BY AND  
WHEN RECORDED, RETURN TO:  
Homestake Mining Company  
Attention: Val Flynn  
650 California Street, 10th Floor  
San Francisco, CA 94108-2788

141932

**AMENDED CERTIFICATE OF LOCATION**  
State of Nevada

HOMESTAKE MINING COMPANY OF CALIFORNIA, a California corporation, whose mailing address is 650 California Street, 10th Floor, San Francisco, California 94108-2788 hereby certifies that it has amended the FAILED TO FILE # 67 lode mining claim, more particularly described below. The date of original location was the 29th day of March, 1992. The original location certificate was recorded in the Eureka County, Nevada records at Book 235, Page 146, and filed with the Bureau of Land Management under Serial No. N MC 650239. The date of this amendment is the 5th day of August, 1992.

The sole purpose of this amendment is to change the name of the claim to CV # 67.

The number of linear feet claimed in length along the course of the vein, each way from the point of discovery, is 1480 feet in a Northerly direction and 20 feet in a Southerly direction. The width claimed on each side of the center of the vein is 300 feet. The general course of the lode or vein, as near as may be, is North/South.

This lode mining claim is located in the

<u>SE</u>	Quarter of Section <u>21</u> , T. <u>35N</u> R. <u>51E</u> ,
<u>SW</u>	Quarter of Section <u>21</u> , T. <u>35N</u> R. <u>51E</u> ,
<u>NE</u>	Quarter of Section <u>28</u> , T. <u>35N</u> R. <u>51E</u> ,
<u>NW</u>	Quarter of Section <u>28</u> , T. <u>35N</u> R. <u>51E</u> ,

Mount Diablo Base & Meridian, Eureka County, Nevada, and is described by metes and bounds as follows:

Beginning at Corner No. 1, which is the Northeast corner of this claim, thence a distance of 13,787 feet South and 1959 feet EAST to the following natural object or permanent monument, to wit; the EAST 1/4 Corner of Section 4, Township 34 North, Range 51 East, Mount Diablo Base and Meridian, Eureka County, Nevada, and is more particularly described by metes and bounds as follows:

Beginning at Corner No. 1 which is the Northeast Corner of this claim,  
Thence South a distance of 750 feet to the East side center;  
Thence South a distance of 750 feet to the Corner No. 2;  
Thence West a distance of 600 feet to Corner No. 3;  
Thence North a distance of 750 feet to the West side center;

BOOK 237 PAGE 469

Thence North a distance of 750 feet to Corner No. 4;  
Thence East a distance of 600 feet to Corner No. 1,  
the place of beginning.

This claim is contiguous to and is bounded by the following claims: EUREKA COUNTY, NEVADA  
M.N. REBALEATI, RECORDER  
FILE NO. 141932 FEE \$ 7.25

CV # 68 on the EAST ;  
76 on the SOUTH ;  
66 on the WEST ;  
on the \_\_\_\_\_

The work of location consisted of making the maps provided in NRS 517.040.

Corner No. 1, the Northeast Corner, is a 4" X 4" wood post marked "Cor. No. 1,  
FAILED TO FILE # 67".

The East side center, is a 4" X 4" wood post marked "East SC FAILED TO FILE  
# 67".

Corner No. 2, the Southeast Corner, is a 4" X 4" wood post marked "Cor. No. 2,  
FAILED TO FILE # 67".

Corner No. 3, the Southwest Corner, is a 4" X 4" wood post marked "Cor. No. 3,  
FAILED TO FILE # 67".

The West side center, is a 4" X 4" wood post marked "West SC FAILED TO FILE  
# 67".

Corner No. 4, the Northwest Corner, is a 4" X 4" wood post marked "Cor. No. 4,  
FAILED TO FILE # 67".


HOMESTAKE MINING COMPANY  
OF CALIFORNIA

By Margaret E. Winsel  
Margaret E. Winsel, Agent

STATE OF CALIFORNIA )  
COUNTY OF SAN FRANCISCO ) ss:

On this 5th day of August, 1992, before me, Valerie D. Flynn, a Notary Public  
in and for said state, personally appeared Margaret E. Winsel, known to me to be the  
person whose name is subscribed to the within instrument, and acknowledged that she  
executed same on behalf of said corporation.

WITNESS my hand and official seal.



Valerie D. Flynn  
Valerie D. Flynn, Notary Public  
Residing At: Fairfield, CA 94533  
My Commission Expires: 1-25-93

RECORDING REQUESTED BY AND  
WHEN RECORDED, RETURN TO:  
Homestake Mining Company  
Attention: Val Flynn  
650 California Street, 10th Floor  
San Francisco, CA 94108-2788

141933

**AMENDED CERTIFICATE OF LOCATION**  
State of Nevada

HOMESTAKE MINING COMPANY OF CALIFORNIA, a California corporation, whose mailing address is 650 California Street, 10th Floor, San Francisco, California 94108-2788 hereby certifies that it has amended the FAILED TO FILE # 68 lode mining claim, more particularly described below. The date of original location was the 29th day of March, 1992. The original location certificate was recorded in the Eureka County, Nevada records at Book 235, Page 148, and filed with the Bureau of Land Management under Serial No. N MC 650240. The date of this amendment is the 5th day of August, 1992.

The sole purpose of this amendment is to change the name of the claim to CV # 68.

The number of linear feet claimed in length along the course of the vein, each way from the point of discovery, is 1480 feet in a Northerly direction and 20 feet in a Southerly direction. The width claimed on each side of the center of the vein is 300 feet. The general course of the lode or vein, as near as may be, is North/South.

This lode mining claim is located in the

<u>SE</u>	Quarter of Section <u>21</u> , T. <u>35N</u> R. <u>S1E</u> ,
<u>NE</u>	Quarter of Section <u>28</u> , T. <u>35N</u> R. <u>S1E</u> ,
	Quarter of Section _____, T. _____ R. _____,
	Quarter of Section _____, T. _____ R. _____,

Mount Diablo Base & Meridian, Eureka County, Nevada, and is described by metes and bounds as follows:

Beginning at Corner No. 1, which is the Northeast corner of this claim, thence a distance of 13787 feet SOUTH and 1359 feet EAST to the following natural object or permanent monument, to wit; the EAST 1/4 Corner of Section 4, Township 34 North, Range 51 East, Mount Diablo Base and Meridian, Eureka County, Nevada, and is more particularly described by metes and bounds as follows:

Beginning at Corner No. 1 which is the Northeast Corner of this claim,  
Thence South a distance of 750 feet to the East side center;  
Thence South a distance of 750 feet to the Corner No. 2;  
Thence West a distance of 600 feet to Corner No. 3;  
Thence North a distance of 750 feet to the West side center;

BOOK 237 PAGE 471



Thence North a distance of 750 feet to Corner No. 4;  
Thence East a distance of 600 feet to Corner No. 1,  
the place of beginning.

This claim is contiguous to and is bounded by the following claims: EUREKA COUNTY, NEVADA  
M.N. REBALEATI, RECORDER  
FILE NO. 141933 FEE \$ 7.25

CV # 69 on the EAST ;  
CV # 77 on the SOUTH ;  
CV # 67 on the WEST ;  
\_\_\_\_\_ on the \_\_\_\_\_ .

The work of location consisted of making the maps provided in NRS 517.040.

Corner No. 1, the Northeast Corner, is a 4" X 4" wood post marked "Cor. No. 1,  
FAILED TO FILE # 68 ".

The East side center, is a 4" X 4" wood post marked "East SC FAILED TO FILE  
# 68 ".

Corner No. 2, the Southeast Corner, is a 4" X 4" wood post marked "Cor. No. 2,  
FAILED TO FILE # 68 ".

Corner No. 3, the Southwest Corner, is a 4" X 4" wood post marked "Cor. No. 3,  
FAILED TO FILE # 68 ".

The West side center, is a 4" X 4" wood post marked "West SC FAILED TO FILE  
# 68 ".

Corner No. 4, the Northwest Corner, is a 4" X 4" wood post marked "Cor. No. 4,  
FAILED TO FILE # 68 ".


HOMESTAKE MINING COMPANY  
OF CALIFORNIA

By Margaret E. Winsel  
Margaret E. Winsel, Agent

STATE OF CALIFORNIA )  
COUNTY OF SAN FRANCISCO ) ss:

On this 5th day of August, 1992, before me, Valerie D. Flynn, a Notary Public  
in and for said state, personally appeared Margaret E. Winsel, known to me to be the  
person whose name is subscribed to the within instrument, and acknowledged that she  
executed same on behalf of said corporation.

WITNESS my hand and official seal



Valerie D. Flynn  
Valerie D. Flynn, Notary Public  
Residing At: Fairfield, CA 94533  
My Commission Expires: 1-25-93

RECORDING REQUESTED BY AND  
WHEN RECORDED, RETURN TO:  
Homestake Mining Company  
Attention: Val Flynn  
650 California Street, 10th Floor  
San Francisco, CA 94108-2788

141934

**AMENDED CERTIFICATE OF LOCATION**  
State of Nevada

HOMESTAKE MINING COMPANY OF CALIFORNIA, a California corporation, whose mailing address is 650 California Street, 10th Floor, San Francisco, California 94108-2788 hereby certifies that it has amended the FAILED TO FILE # 69 lode mining claim, more particularly described below. The date of original location was the 29th day of March, 1992. The original location certificate was recorded in the Eureka County, Nevada records at Book 235, Page 150, and filed with the Bureau of Land Management under Serial No. N MC 650241. The date of this amendment is the 5th day of August, 1992.

The sole purpose of this amendment is to change the name of the claim to CV # 69.

The number of linear feet claimed in length along the course of the vein, each way from the point of discovery, is 1480 feet in a Northerly direction and 20 feet in a Southerly direction. The width claimed on each side of the center of the vein is 300 feet. The general course of the lode or vein, as near as may be, is North/South.

This lode mining claim is located in the

<u>SE</u>	Quarter of Section <u>21</u> , T. <u>35N</u> R. <u>51E</u> ,
<u>NE</u>	Quarter of Section <u>28</u> , T. <u>35N</u> R. <u>51E</u> ,
	Quarter of Section _____, T. _____ R. _____,
	Quarter of Section _____, T. _____ R. _____,

Mount Diablo Base & Meridian, Eureka County, Nevada, and is described by metes and bounds as follows:

Beginning at Corner No. 1, which is the Northeast corner of this claim, thence a distance of 13,787 feet South and 759 feet EAST to the following natural object or permanent monument, to wit; the EAST 1/4 Corner of Section 4, Township 34 North, Range 51 East, Mount Diablo Base and Meridian, Eureka County, Nevada, and is more particularly described by metes and bounds as follows:

Beginning at Corner No. 1 which is the Northeast Corner of this claim,  
Thence South a distance of 750 feet to the East side center;  
Thence South a distance of 750 feet to the Corner No. 2;  
Thence West a distance of 600 feet to Corner No. 3;  
Thence North a distance of 750 feet to the West side center;

BOOK 237 PAGE 473

Thence North a distance of 750 feet to Corner No. 4;  
Thence East a distance of 600 feet to Corner No. 1,  
the place of beginning.

This claim is contiguous to and is bounded by the following claims  
EUREKA COUNTY, NEVADA  
M.N. REBALEATI, RECORDER  
FILE NO. 141934  
FEE \$ 7.25

CV # 70 on the EAST ;  
CV# 78 on the SOUTH ;  
CV# 68 on the WEST ;  
\_\_\_\_\_ on the \_\_\_\_\_

The work of location consisted of making the maps provided in NRS 517.040.

Corner No. 1, the Northeast Corner, is a 4" X 4" wood post marked "Cor. No. 1,  
FAILED TO FILE # 69 ".

The East side center, is a 4" X 4" wood post marked "East SC FAILED TO FILE  
# 69 ".

Corner No. 2, the Southeast Corner, is a 4" X 4" wood post marked "Cor. No. 2,  
FAILED TO FILE # 69 ".

Corner No. 3, the Southwest Corner, is a 4" X 4" wood post marked "Cor. No. 3,  
FAILED TO FILE # 69 ".

The West side center, is a 4" X 4" wood post marked "West SC FAILED TO FILE  
# 69 ".

Corner No. 4, the Northwest Corner, is a 4" X 4" wood post marked "Cor. No. 4,  
FAILED TO FILE # 69 ".


HOMESTAKE MINING COMPANY  
OF CALIFORNIA

  
Margaret E. Winsel, Agent


STATE OF CALIFORNIA )  
 )ss:  
COUNTY OF SAN FRANCISCO )

On this 5th day of August, 1992, before me, Valerie D. Flynn, a Notary Public  
in and for said state, personally appeared Margaret E. Winsel, known to me to be the  
person whose name is subscribed to the within instrument, and acknowledged that she  
executed same on behalf of said corporation.

WITNESS my hand and official seal.



[SEAL]

  
Valerie D. Flynn, Notary Public  
Residing At: Fairfield, CA 94533  
My Commission Expires: 1-25-93

RECORDING REQUESTED BY AND  
WHEN RECORDED, RETURN TO:  
Homestake Mining Company  
Attention: Val Flynn  
650 California Street, 10th Floor  
San Francisco, CA 94108-2788

141935

**AMENDED CERTIFICATE OF LOCATION**  
State of Nevada

HOMESTAKE MINING COMPANY OF CALIFORNIA, a California corporation, whose mailing address is 650 California Street, 10th Floor, San Francisco, California 94108-2788 hereby certifies that it has amended the FAILED TO FILE # 70 lode mining claim, more particularly described below. The date of original location was the 29th day of March, 1992. The original location certificate was recorded in the Eureka County, Nevada records at Book 235, Page 152, and filed with the Bureau of Land Management under Serial No. N MC 650242. The date of this amendment is the 5th day of August, 1992.

The sole purpose of this amendment is to change the name of the claim to CV # 70.

The number of linear feet claimed in length along the course of the vein, each way from the point of discovery, is 480 feet in a Northerly direction and 20 feet in a Southerly direction. The width claimed on each side of the center of the vein is 300 feet. The general course of the lode or vein, as near as may be, is North/South.

This lode mining claim is located in the

<u>SE</u>	Quarter of Section <u>21</u> , T. <u>35N</u> R. <u>51E</u> ,
<u>NE</u>	Quarter of Section <u>21</u> , T. <u>35N</u> R. <u>51E</u> ,
_____	Quarter of Section _____, T. _____ R. _____,
_____	Quarter of Section _____, T. _____ R. _____,

Mount Diablo Base & Meridian, Eureka County, Nevada, and is described by metes and bounds as follows:

Beginning at Corner No. 1, which is the Northeast corner of this claim, thence a distance of 13,787 feet South and 159 feet EAST to the following natural object or permanent monument, to wit; the EAST 1/4 Corner of Section 4, Township 34 North, Range 51 East, Mount Diablo Base and Meridian, Eureka County, Nevada, and is more particularly described by metes and bounds as follows:

Beginning at Corner No. 1 which is the Northeast Corner of this claim,  
Thence South a distance of 750 feet to the East side center;  
Thence South a distance of 750 feet to the Corner No. 2;  
Thence West a distance of 600 feet to Corner No. 3;  
Thence North a distance of 750 feet to the West side center;

BOOK 237 PAGE 475

Thence North a distance of 750 feet to Corner No. 4;  
Thence East a distance of 600 feet to Corner No. 1,  
the place of beginning.

This claim is contiguous to and is bounded by the following claims

EUREKA COUNTY, NEVADA  
M.N. REBALEATI, RECORDER  
FILE NO. 141935  
FEE \$ 7.25

CV # 71 on the EAST ;  
CV# 79 on the SOUTH ;  
CV# 69 on the WEST ;  
on the \_\_\_\_\_

The work of location consisted of making the maps provided in NRS 517.040.

Corner No. 1, the Northeast Corner, is a 4" X 4" wood post marked "Cor. No. 1,  
FAILED TO FILE # 70 ".

The East side center, is a 4" X 4" wood post marked "East SC FAILED TO FILE  
# 70 ".

Corner No. 2, the Southeast Corner, is a 4" X 4" wood post marked "Cor. No. 2,  
FAILED TO FILE # 70 ".

Corner No. 3, the Southwest Corner, is a 4" X 4" wood post marked "Cor. No. 3,  
FAILED TO FILE # 70 ".

The West side center, is a 4" X 4" wood post marked "West SC FAILED TO FILE  
# 70 ".

Corner No. 4, the Northwest Corner, is a 4" X 4" wood post marked "Cor. No. 4,  
FAILED TO FILE # 70 ".


HOMESTAKE MINING COMPANY  
OF CALIFORNIA

By Margaret E. Winsel  
Margaret E. Winsel, Agent

STATE OF CALIFORNIA )  
 )ss:  
COUNTY OF SAN FRANCISCO )

On this 5th day of August, 1992, before me, Valerie D. Flynn, a Notary Public  
in and for said state, personally appeared Margaret E. Winsel, known to me to be the  
person whose name is subscribed to the within instrument, and acknowledged that she  
executed same on behalf of said corporation.

WITNESS my hand and official seal



Valerie D. Flynn  
Valerie D. Flynn, Notary Public  
Residing At: Fairfield, CA 94533  
My Commission Expires: 1-25-93



RECORDING REQUESTED BY AND  
WHEN RECORDED, RETURN TO:  
Homestake Mining Company  
Attention: Val Flynn  
650 California Street, 10th Floor  
San Francisco, CA 94108-2788

141936

**AMENDED CERTIFICATE OF LOCATION**  
State of Nevada

HOMESTAKE MINING COMPANY OF CALIFORNIA, a California corporation, whose mailing address is 650 California Street, 10th Floor, San Francisco, California 94108-2788 hereby certifies that it has amended the FAILED TO FILE # 71 lode mining claim, more particularly described below. The date of original location was the 29th day of March, 1992. The original location certificate was recorded in the Eureka County, Nevada records at Book 235, Page 154, and filed with the Bureau of Land Management under Serial No. N MC 650243. The date of this amendment is the 5th day of August, 1992.

The sole purpose of this amendment is to change the name of the claim to CV # 71.

The number of linear feet claimed in length along the course of the vein, each way from the point of discovery, is 1480 feet in a Northerly direction and 20 feet in a Southerly direction. The width claimed on each side of the center of the vein is 300 feet. The general course of the lode or vein, as near as may be, is North/South.

This lode mining claim is located in the

<u>SE</u>	Quarter of Section <u>21</u> , T. <u>35N</u> R. <u>51E</u> ,
<u>NE</u>	Quarter of Section <u>28</u> , T. <u>35N</u> R. <u>51E</u> ,
<u>NW</u>	Quarter of Section <u>27</u> , T. <u>35N</u> R. <u>51E</u> ,
	Quarter of Section _____, T. _____ R. _____,

Mount Diablo Base & Meridian, Eureka County, Nevada, and is described by metes and bounds as follows:

Beginning at Corner No. 1, which is the Northeast corner of this claim, thence a distance of 13,787 feet SOUTH and 441 feet WEST to the following natural object or permanent monument, to wit; the EAST 1/4 Corner of Section 4, Township 34 North, Range 51 East, Mount Diablo Base and Meridian, Eureka County, Nevada, and is more particularly described by metes and bounds as follows:

Beginning at Corner No. 1 which is the Northeast Corner of this claim,  
Thence South a distance of 750 feet to the East side center;  
Thence South a distance of 750 feet to the Corner No. 2;  
Thence West a distance of 600 feet to Corner No. 3;  
Thence North a distance of 750 feet to the West side center;

BOOK 237 PAGE 477

Thence North a distance of 750 feet to Corner No. 4;  
Thence East a distance of 600 feet to Corner No. 1,  
the place of beginning.

This claim is contiguous to and is bounded by the following claims: EUREKA COUNTY, NEVADA  
M.N. REBALEATI, RECORDER  
FILE NO. 141936 FEE \$ 7.25

CV # 80 on the SOUTH;  
70 on the WEST;  
on the \_\_\_\_\_;  
on the \_\_\_\_\_.

The work of location consisted of making the maps provided in NRS 517.040.

Corner No. 1, the Northeast Corner, is a 4" X 4" wood post marked "Cor. No. 1,  
FAILED TO FILE # 71".  
The East side center, is a 4" X 4" wood post marked "East SC FAILED TO FILE  
# 71".  
Corner No. 2, the Southeast Corner, is a 4" X 4" wood post marked "Cor. No. 2,  
FAILED TO FILE # 71".  
Corner No. 3, the Southwest Corner, is a 4" X 4" wood post marked "Cor. No. 3,  
FAILED TO FILE # 71".  
The West side center, is a 4" X 4" wood post marked "West SC FAILED TO FILE  
# 71".  
Corner No. 4, the Northwest Corner, is a 4" X 4" wood post marked "Cor. No. 4,  
FAILED TO FILE # 71".


HOMESTAKE MINING COMPANY  
OF CALIFORNIA

By Margaret E. Winsel  
Margaret E. Winsel, Agent

STATE OF CALIFORNIA )  
 )ss:  
COUNTY OF SAN FRANCISCO )

On this 5th day of August, 1992, before me, Valerie D. Flynn, a Notary Public  
in and for said state, personally appeared Margaret E. Winsel, known to me to be the  
person whose name is subscribed to the within instrument, and acknowledged that she  
executed same on behalf of said corporation.

WITNESS my hand and official seal



Valerie D. Flynn  
Valerie D. Flynn, Notary Public  
Residing At: Fairfield, CA 94533  
My Commission Expires: 1-25-93

RECORDING REQUESTED BY AND  
WHEN RECORDED, RETURN TO:  
Homestake Mining Company  
Attention: Val Flynn  
650 California Street, 10th Floor  
San Francisco, CA 94108-2788

141937

**AMENDED CERTIFICATE OF LOCATION**  
State of Nevada

HOMESTAKE MINING COMPANY OF CALIFORNIA, a California corporation, whose mailing address is 650 California Street, 10th Floor, San Francisco, California 94108-2788 hereby certifies that it has amended the FAILED TO FILE # 72 lode mining claim, more particularly described below. The date of original location was the 29th day of March, 1992. The original location certificate was recorded in the Eureka County, Nevada records at Book 235, Page 156, and filed with the Bureau of Land Management under Serial No. N MC 650244. The date of this amendment is the 5th day of August, 1992.

The sole purpose of this amendment is to change the name of the claim to CV # 72.

The number of linear feet claimed in length along the course of the vein, each way from the point of discovery, is 10 feet in a Northerly direction and 490 feet in a Southerly direction. The width claimed on each side of the center of the vein is 300 feet. The general course of the lode or vein, as near as may be, is North/South.

This lode mining claim is located in the

<u>NW</u>	Quarter of Section <u>28</u> , T. <u>35N</u> R. <u>51E</u> ,
<u>SW</u>	Quarter of Section <u>28</u> , T. <u>35N</u> R. <u>51E</u> ,
<u>SE</u>	Quarter of Section <u>29</u> , T. <u>35N</u> R. <u>51E</u> ,
<u>NE</u>	Quarter of Section <u>29</u> , T. <u>35N</u> R. <u>51E</u> .

Mount Diablo Base & Meridian, Eureka County, Nevada, and is described by metes and bounds as follows:

Beginning at Corner No. 1, which is the Northeast corner of this claim, thence a distance of 12,287 feet SOUTH and 4359 feet EAST to the following natural object or permanent monument, to wit; the EAST 1/4 Corner of Section 4, Township 34 North, Range 51 East, Mount Diablo Base and Meridian, Eureka County, Nevada, and is more particularly described by metes and bounds as follows:

Beginning at Corner No. 1 which is the Northeast Corner of this claim,  
Thence South a distance of 750 feet to the East side center;  
Thence South a distance of 750 feet to the Corner No. 2;  
Thence West a distance of 600 feet to Corner No. 3;  
Thence North a distance of 750 feet to the West side center;

BOOK 237 PAGE 479

Thence North a distance of 750 feet to Corner No. 4;  
Thence East a distance of 600 feet to Corner No. 1,  
the place of beginning.

This claim is contiguous to and is bounded by the following claims: EUREKA COUNTY, NEVADA  
M.N. REBALEATI, RECORDER  
FILE NO. 141937 FEES \$ 7.25

CV # 63 on the NORTH ;  
CV # 73 on the EAST ;  
CV # 81 on the SOUTH ;  
\_\_\_\_\_ on the \_\_\_\_\_.

The work of location consisted of making the maps provided in NRS 517.040.

Corner No. 1, the Northeast Corner, is a 4" X 4" wood post marked "Cor. No. 1,  
FAILED TO FILE # 72".

The East side center, is a 4" X 4" wood post marked "East SC FAILED TO FILE  
# 72".

Corner No. 2, the Southeast Corner, is a 4" X 4" wood post marked "Cor. No. 2,  
FAILED TO FILE # 72".

Corner No. 3, the Southwest Corner, is a 4" X 4" wood post marked "Cor. No. 3,  
FAILED TO FILE # 72".

The West side center, is a 4" X 4" wood post marked "West SC FAILED TO FILE  
# 72".

Corner No. 4, the Northwest Corner, is a 4" X 4" wood post marked "Cor. No. 4,  
FAILED TO FILE # 72".

HOMESTAKE MINING COMPANY  
OF CALIFORNIA

By Margaret E. Winsel  
Margaret E. Winsel, Agent

STATE OF CALIFORNIA )  
COUNTY OF SAN FRANCISCO ) ss:

On this 5th day of August, 1992, before me, Valerie D. Flynn, a Notary Public  
in and for said state, personally appeared Margaret E. Winsel, known to me to be the  
person whose name is subscribed to the within instrument, and acknowledged that she  
executed same on behalf of said corporation.

WITNESS my hand and official seal.



Valerie D. Flynn  
Valerie D. Flynn, Notary Public  
Residing At: Fairfield, CA 94533  
My Commission Expires: 1-25-93

RECORDING REQUESTED BY AND  
WHEN RECORDED, RETURN TO:  
Homestake Mining Company  
Attention: Val Flynn  
650 California Street, 10th Floor  
San Francisco, CA 94108-2788

141938

**AMENDED CERTIFICATE OF LOCATION**  
State of Nevada

HOMESTAKE MINING COMPANY OF CALIFORNIA, a California corporation, whose mailing address is 650 California Street, 10th Floor, San Francisco, California 94108-2788 hereby certifies that it has amended the FAILED TO FILE # 73 lode mining claim, more particularly described below. The date of original location was the 29th day of March, 1992. The original location certificate was recorded in the Eureka County, Nevada records at Book 235, Page 158, and filed with the Bureau of Land Management under Serial No. N MC 650245. The date of this amendment is the 5th day of August, 1992.

The sole purpose of this amendment is to change the name of the claim to CV # 73.

The number of linear feet claimed in length along the course of the vein, each way from the point of discovery, is 10 feet in a Northerly direction and 1490 feet in a Southerly direction. The width claimed on each side of the center of the vein is 300 feet. The general course of the lode or vein, as near as may be, is North/South.

This lode mining claim is located in the  
NW Quarter of Section 28, T. 35N R. S1E,  
SW Quarter of Section 28, T. 35N R. S1E,  
Quarter of Section \_\_\_\_\_, T. \_\_\_\_\_ R. \_\_\_\_\_,  
Quarter of Section \_\_\_\_\_, T. \_\_\_\_\_ R. \_\_\_\_\_.

Mount Diablo Base & Meridian, Eureka County, Nevada, and is described by metes and bounds as follows:

Beginning at Corner No. 1, which is the Northeast corner of this claim, thence a distance of 12,287 feet SOUTH and 3759 feet EAST to the following natural object or permanent monument, to wit; the EAST 1/4 Corner of Section 4, Township 34 North, Range 51 East, Mount Diablo Base and Meridian, Eureka County, Nevada, and is more particularly described by metes and bounds as follows:

Beginning at Corner No. 1 which is the Northeast Corner of this claim,  
Thence South a distance of 750 feet to the East side center;  
Thence South a distance of 750 feet to the Corner No. 2;  
Thence West a distance of 600 feet to Corner No. 3;  
Thence North a distance of 750 feet to the West side center;

BOOK 237 PAGE 481



Thence North a distance of 750 feet to Corner No. 4;  
Thence East a distance of 600 feet to Corner No. 1,  
the place of beginning.

This claim is contiguous to and is bounded by the following claims:

EUREKA COUNTY, NEVADA  
M.N. REBALEATI, RECORDER  
FILE NO. 141938  
FEE \$ 7.25

CV # 64 on the NORTH ;  
CV # 74 on the EAST ;  
CV # 82 on the SOUTH ;  
CV # 72 on the WEST .

The work of location consisted of making the maps provided in NRS 517.040.

Corner No. 1, the Northeast Corner, is a 4" X 4" wood post marked "Cor. No. 1,  
FAILED TO FILE # 73 ".

The East side center, is a 4" X 4" wood post marked "East SC FAILED TO FILE  
# 73 ".

Corner No. 2, the Southeast Corner, is a 4" X 4" wood post marked "Cor. No. 2,  
FAILED TO FILE # 73 ".

Corner No. 3, the Southwest Corner, is a 4" X 4" wood post marked "Cor. No. 3,  
FAILED TO FILE # 73 ".

The West side center, is a 4" X 4" wood post marked "West SC FAILED TO FILE  
# 73 ".

Corner No. 4, the Northwest Corner, is a 4" X 4" wood post marked "Cor. No. 4,  
FAILED TO FILE # 73 ".


HOMESTAKE MINING COMPANY  
OF CALIFORNIA

By Margaret E. Winsel  
Margaret E. Winsel, Agent

STATE OF CALIFORNIA )  
COUNTY OF SAN FRANCISCO ) ss:

On this 5th day of August, 1992, before me, Valerie D. Flynn, a Notary Public  
in and for said state, personally appeared Margaret E. Winsel, known to me to be the  
person whose name is subscribed to the within instrument, and acknowledged that she  
executed same on behalf of said corporation.

WITNESS my hand and official seal.



Valerie D. Flynn  
Valerie D. Flynn, Notary Public  
Residing At: Fairfield, CA 94533  
My Commission Expires: 1-25-93

RECORDING REQUESTED BY AND  
WHEN RECORDED, RETURN TO:  
Homestake Mining Company  
Attention: Val Flynn  
650 California Street, 10th Floor  
San Francisco, CA 94108-2788

141939

**AMENDED CERTIFICATE OF LOCATION**  
State of Nevada

HOMESTAKE MINING COMPANY OF CALIFORNIA, a California corporation, whose mailing address is 650 California Street, 10th Floor, San Francisco, California 94108-2788 hereby certifies that it has amended the FAILED TO FILE # 74 lode mining claim, more particularly described below. The date of original location was the 29th day of March, 1992. The original location certificate was recorded in the Eureka County, Nevada records at Book 235, Page 160, and filed with the Bureau of Land Management under Serial No. N MC 650246. The date of this amendment is the 5th day of August, 1992.

The sole purpose of this amendment is to change the name of the claim to CV # 74.

The number of linear feet claimed in length along the course of the vein, each way from the point of discovery, is 20 feet in a Northerly direction and 1480 feet in a Southerly direction. The width claimed on each side of the center of the vein is 300 feet. The general course of the lode or vein, as near as may be, is North/South.

This lode mining claim is located in the

<u>NW</u>	Quarter of Section <u>28</u> , T. <u>35N</u> R. <u>S1E</u> ,
<u>SW</u>	Quarter of Section <u>28</u> , T. <u>35N</u> R. <u>S1E</u> ,
_____	Quarter of Section _____, T. _____ R. _____,
_____	Quarter of Section _____, T. _____ R. _____,

Mount Diablo Base & Meridian, Eureka County, Nevada, and is described by metes and bounds as follows:

Beginning at Corner No. 1, which is the Northeast corner of this claim, thence a distance of 12,287 feet SOUTH and 3159 feet EAST to the following natural object or permanent monument, to wit; the EAST 1/4 Corner of Section 4, Township 34 North, Range 51 East, Mount Diablo Base and Meridian, Eureka County, Nevada, and is more particularly described by metes and bounds as follows:

Beginning at Corner No. 1 which is the Northeast Corner of this claim,  
Thence South a distance of 750 feet to the East side center;  
Thence South a distance of 750 feet to the Corner No. 2;  
Thence West a distance of 600 feet to Corner No. 3;  
Thence North a distance of 750 feet to the West side center;

BOOK 237 PAGE 483

Thence North a distance of 750 feet to Corner No. 4;  
Thence East a distance of 600 feet to Corner No. 1,  
the place of beginning.

This claim is contiguous to and is bounded by the following claims: FILE NO. EUREKA COUNTY, NEVADA  
M.N. REBALEATI. RECORDER  
FEE \$ 7.25

141939

CV # 65 on the NORTH ;  
CV# 75 on the EAST ;  
CV# 83 on the SOUTH ;  
CV# 73 on the WEST .

The work of location consisted of making the maps provided in NRS 517.040.

Corner No. 1, the Northeast Corner, is a 4" X 4" wood post marked "Cor. No. 1,  
FAILED TO FILE # 74 ".

The East side center, is a 4" X 4" wood post marked "East SC FAILED TO FILE  
# 74 ".

Corner No. 2, the Southeast Corner, is a 4" X 4" wood post marked "Cor. No. 2,  
FAILED TO FILE # 74 ".

Corner No. 3, the Southwest Corner, is a 4" X 4" wood post marked "Cor. No. 3,  
FAILED TO FILE # 74 ".

The West side center, is a 4" X 4" wood post marked "West SC FAILED TO FILE  
# 74 ".

Corner No. 4, the Northwest Corner, is a 4" X 4" wood post marked "Cor. No. 4,  
FAILED TO FILE # 74 ".

HOMESTAKE MINING COMPANY  
OF CALIFORNIA

By Margaret E. Winsel  
Margaret E. Winsel, Agent

STATE OF CALIFORNIA )  
COUNTY OF SAN FRANCISCO ) ss:

On this 5th day of August, 1992, before me, Valerie D. Flynn, a Notary Public  
in and for said state, personally appeared Margaret E. Winsel, known to me to be the  
person whose name is subscribed to the within instrument, and acknowledged that she  
executed same on behalf of said corporation.

WITNESS my hand and official seal.



[SEAL]

Valerie D. Flynn  
Valerie D. Flynn, Notary Public  
Residing At: Fairfield, CA 94533  
My Commission Expires: 1-25-93

RECORDING REQUESTED BY AND  
WHEN RECORDED, RETURN TO: **141940**  
Homestake Mining Company  
Attention: Val Flynn  
650 California Street, 10th Floor  
San Francisco, CA 94108-2788

**AMENDED CERTIFICATE OF LOCATION**  
State of Nevada

HOMESTAKE MINING COMPANY OF CALIFORNIA, a California corporation, whose mailing address is 650 California Street, 10th Floor, San Francisco, California 94108-2788 hereby certifies that it has amended the FAILED TO FILE # 75 lode mining claim, more particularly described below. The date of original location was the 29th day of March, 1992. The original location certificate was recorded in the Eureka County, Nevada records at Book 235, Page 162, and filed with the Bureau of Land Management under Serial No. N MC 650247. The date of this amendment is the 5th day of August, 1992.

The sole purpose of this amendment is to change the name of the claim to CV # 75.

The number of linear feet claimed in length along the course of the vein, each way from the point of discovery, is 20 feet in a Northerly direction and 1480 feet in a Southerly direction. The width claimed on each side of the center of the vein is 300 feet. The general course of the lode or vein, as near as may be, is North/South.

This lode mining claim is located in the

<u>NW</u>	Quarter of Section <u>28</u> , T. <u>35N</u> R. <u>51E</u> ,
<u>SW</u>	Quarter of Section <u>28</u> , T. <u>35N</u> R. <u>51E</u> ,
	Quarter of Section _____, T. _____ R. _____,
	Quarter of Section _____, T. _____ R. _____,

Mount Diablo Base & Meridian, Eureka County, Nevada, and is described by metes and bounds as follows:

Beginning at Corner No. 1, which is the Northeast corner of this claim, thence a distance of 12,287 feet SOUTH and 2559 feet EAST to the following natural object or permanent monument, to wit: the EAST 1/4 Corner of Section 4, Township 34 North, Range 51 East, Mount Diablo Base and Meridian, Eureka County, Nevada, and is more particularly described by metes and bounds as follows:

Beginning at Corner No. 1 which is the Northeast Corner of this claim,  
Thence South a distance of 750 feet to the East side center;  
Thence South a distance of 750 feet to the Corner No. 2;  
Thence West a distance of 600 feet to Corner No. 3;  
Thence North a distance of 750 feet to the West side center;

**BOOK 237 PAGE 485**

'92 AUG 12 AIO:17

Thence North a distance of 750 feet to Corner No. 4;  
Thence East a distance of 600 feet to Corner No. 1,  
the place of beginning.

This claim is contiguous to and is bounded by the following claim: **141940**

EUREKA COUNTY, NEVADA  
M.N. REBALEATI, RECORDER  
FEE \$ 7.25

CV # 66 on the NORTH ;  
CV# 76 on the EAST ;  
CV# 84 on the SOUTH ;  
CV# 74 on the WEST .

The work of location consisted of making the maps provided in NRS 517.040.

Corner No. 1, the Northeast Corner, is a 4" X 4" wood post marked "Cor. No. 1,  
FAILED TO FILE # 75 ".

The East side center, is a 4" X 4" wood post marked "East SC FAILED TO FILE  
# 75 ".

Corner No. 2, the Southeast Corner, is a 4" X 4" wood post marked "Cor. No. 2,  
FAILED TO FILE # 75 ".

Corner No. 3, the Southwest Corner, is a 4" X 4" wood post marked "Cor. No. 3,  
FAILED TO FILE # 75 ".

The West side center, is a 4" X 4" wood post marked "West SC FAILED TO FILE  
# 75 ".

Corner No. 4, the Northwest Corner, is a 4" X 4" wood post marked "Cor. No. 4,  
FAILED TO FILE # 75 ".

HOMESTAKE MINING COMPANY  
OF CALIFORNIA


By Margaret E. Winsel  
Margaret E. Winsel, Agent

STATE OF CALIFORNIA )  
 )ss:  
COUNTY OF SAN FRANCISCO )

On this 5th day of August, 1992, before me, Valerie D. Flynn, a Notary Public  
in and for said state, personally appeared Margaret E. Winsel, known to me to be the  
person whose name is subscribed to the within instrument, and acknowledged that she  
executed same on behalf of said corporation.

WITNESS my hand and official seal.

[SEAL]



Valerie D. Flynn  
Valerie D. Flynn, Notary Public  
Residing At: Fairfield, CA 94533  
My Commission Expires: 1-25-93



RECORDING REQUESTED BY AND  
WHEN RECORDED, RETURN TO:  
Homestake Mining Company  
Attention: Val Flynn  
650 California Street, 10th Floor  
San Francisco, CA 94108-2788

**141941**

**AMENDED CERTIFICATE OF LOCATION**  
State of Nevada

HOMESTAKE MINING COMPANY OF CALIFORNIA, a California corporation, whose mailing address is 650 California Street, 10th Floor, San Francisco, California 94108-2788 hereby certifies that it has amended the FAILED TO FILE # 76 lode mining claim, more particularly described below. The date of original location was the 29th day of March, 1992. The original location certificate was recorded in the Eureka County, Nevada records at Book 235, Page 164, and filed with the Bureau of Land Management under Serial No. N MC 650248. The date of this amendment is the 5th day of August, 1992.

The sole purpose of this amendment is to change the name of the claim to CV # 76.

The number of linear feet claimed in length along the course of the vein, each way from the point of discovery, is 20 feet in a Northerly direction and 1480 feet in a Southerly direction. The width claimed on each side of the center of the vein is 300 feet. The general course of the lode or vein, as near as may be, is North/South.

This lode mining claim is located in the

<u>NE</u>	Quarter of Section <u>28</u> , T. <u>35N</u> R. <u>51E</u> ,
<u>SE</u>	Quarter of Section <u>28</u> , T. <u>35N</u> R. <u>51E</u> ,
<u>SW</u>	Quarter of Section <u>28</u> , T. <u>35N</u> R. <u>51E</u> ,
<u>NW</u>	Quarter of Section <u>28</u> , T. <u>35N</u> R. <u>51E</u> ,

Mount Diablo Base & Meridian, Eureka County, Nevada, and is described by metes and bounds as follows:

Beginning at Corner No. 1, which is the Northeast corner of this claim, thence a distance of 12,287 feet SOUTH and 1959 feet EAST to the following natural object or permanent monument, to wit; the EAST 1/4 Corner of Section 4, Township 34 North, Range 51 East, Mount Diablo Base and Meridian, Eureka County, Nevada, and is more particularly described by metes and bounds as follows:

Beginning at Corner No. 1 which is the Northeast Corner of this claim,  
Thence South a distance of 750 feet to the East side center;  
Thence South a distance of 750 feet to the Corner No. 2;  
Thence West a distance of 600 feet to Corner No. 3;  
Thence North a distance of 750 feet to the West side center;

BOOK 237 PAGE 487

Thence North a distance of 750 feet to Corner No. 4;  
Thence East a distance of 600 feet to Corner No. 1,  
the place of beginning.

This claim is contiguous to and is bounded by the following claims: EUREKA COUNTY, NEVADA  
M.H. REBALEATI, RECORDER

CV # 67 on the NORTH ;  
CV# 77 on the EAST ;  
CV# 85 on the SOUTH ;  
CV# 75 on the WEST .

FILE NO. 141941

FEE \$ 7.25

The work of location consisted of making the maps provided in NRS 517.040.

Corner No. 1, the Northeast Corner, is a 4" X 4" wood post marked "Cor. No. 1,  
FAILED TO FILE # 76 ".

The East side center, is a 4" X 4" wood post marked "East SC FAILED TO FILE  
# 76 ".

Corner No. 2, the Southeast Corner, is a 4" X 4" wood post marked "Cor. No. 2,  
FAILED TO FILE # 76 ".

Corner No. 3, the Southwest Corner, is a 4" X 4" wood post marked "Cor. No. 3,  
FAILED TO FILE # 76 ".

The West side center, is a 4" X 4" wood post marked "West SC FAILED TO FILE  
# 76 ".

Corner No. 4, the Northwest Corner, is a 4" X 4" wood post marked "Cor. No. 4,  
FAILED TO FILE # 76 ".

HOMESTAKE MINING COMPANY  
OF CALIFORNIA

By Margaret E. Winsel  
Margaret E. Winsel, Agent

STATE OF CALIFORNIA )  
 )ss:  
COUNTY OF SAN FRANCISCO )

On this 5th day of August, 1992, before me, Valerie D. Flynn, a Notary Public  
in and for said state, personally appeared Margaret E. Winsel, known to me to be the  
person whose name is subscribed to the within instrument, and acknowledged that she  
executed same on behalf of said corporation.

WITNESS my hand and official seal.



[SEAL]

Valerie D. Flynn  
Valerie D. Flynn, Notary Public  
Residing At: Fairfield, CA 94533  
My Commission Expires: 1-25-93

RECORDING REQUESTED BY AND  
WHEN RECORDED, RETURN TO:  
Homestake Mining Company  
Attention: Val Flynn  
650 California Street, 10th Floor  
San Francisco, CA 94108-2788

141942

**AMENDED CERTIFICATE OF LOCATION**  
State of Nevada

HOMESTAKE MINING COMPANY OF CALIFORNIA, a California corporation, whose mailing address is 650 California Street, 10th Floor, San Francisco, California 94108-2788 hereby certifies that it has amended the FAILED TO FILE # 77 lode mining claim, more particularly described below. The date of original location was the 29th day of March, 1992. The original location certificate was recorded in the Eureka County, Nevada records at Book 235, Page 166, and filed with the Bureau of Land Management under Serial No. N MC 650249. The date of this amendment is the 5th day of August, 1992.

The sole purpose of this amendment is to change the name of the claim to CV # 77.

The number of linear feet claimed in length along the course of the vein, each way from the point of discovery, is 20 feet in a Northerly direction and 1480 feet in a Southerly direction. The width claimed on each side of the center of the vein is 300 feet. The general course of the lode or vein, as near as may be, is North/South.

This lode mining claim is located in the  
NE Quarter of Section 28, T. 35N R. 51E,  
SE Quarter of Section 28, T. 35N R. 51E,  
Quarter of Section \_\_\_\_\_, T. \_\_\_\_\_ R. \_\_\_\_\_,  
Quarter of Section \_\_\_\_\_, T. \_\_\_\_\_ R. \_\_\_\_\_.

Mount Diablo Base & Meridian, Eureka County, Nevada, and is described by metes and bounds as follows:

Beginning at Corner No. 1, which is the Northeast corner of this claim, thence a distance of 12287 feet SOUTH and 1359 feet EAST to the following natural object or permanent monument, to wit; the EAST 1/4 Corner of Section 4, Township 34 North, Range 51 East, Mount Diablo Base and Meridian, Eureka County, Nevada, and is more particularly described by metes and bounds as follows:

Beginning at Corner No. 1 which is the Northeast Corner of this claim,  
Thence South a distance of 750 feet to the East side center;  
Thence South a distance of 750 feet to the Corner No. 2;  
Thence West a distance of 600 feet to Corner No. 3;  
Thence North a distance of 750 feet to the West side center;

BOOK 237 PAGE 489

Thence North a distance of 750 feet to Corner No. 4;  
Thence East a distance of 600 feet to Corner No. 1,  
the place of beginning.

This claim is contiguous to and is bounded by the following claims

CV # 68 on the NORTH ;  
78 on the EAST ;  
86 on the SOUTH ;  
76 on the WEST .

EUREKA COUNTY, NEVADA  
M.N. REBALEATI, RECORDER  
FILE NO. **141942**  
FEES \$ 7.25

The work of location consisted of making the maps provided in NRS 517.040.

Corner No. 1, the Northeast Corner, is a 4" X 4" wood post marked "Cor. No. 1,  
FAILED TO FILE # 77 ".

The East side center, is a 4" X 4" wood post marked "East SC FAILED TO FILE  
# 77 ".

Corner No. 2, the Southeast Corner, is a 4" X 4" wood post marked "Cor. No. 2,  
FAILED TO FILE # 77 ".

Corner No. 3, the Southwest Corner, is a 4" X 4" wood post marked "Cor. No. 3,  
FAILED TO FILE # 77 ".

The West side center, is a 4" X 4" wood post marked "West SC FAILED TO FILE  
# 77 ".

Corner No. 4, the Northwest Corner, is a 4" X 4" wood post marked "Cor. No. 4,  
FAILED TO FILE # 77 ".

HOMESTAKE MINING COMPANY  
OF CALIFORNIA


By Margaret E. Winsel  
Margaret E. Winsel, Agent

STATE OF CALIFORNIA )  
 )ss:  
COUNTY OF SAN FRANCISCO )

On this 5th day of August, 1992, before me, Valerie D. Flynn, a Notary Public  
in and for said state, personally appeared Margaret E. Winsel, known to me to be the  
person whose name is subscribed to the within instrument, and acknowledged that she  
executed same on behalf of said corporation.

WITNESS my hand and official seal.

[SEAL]



Valerie D. Flynn  
Valerie D. Flynn, Notary Public  
Residing At: Fairfield, CA 94533  
My Commission Expires: 1-25-93

RECORDING REQUESTED BY AND  
WHEN RECORDED, RETURN TO:  
Homestake Mining Company  
Attention: Val Flynn  
650 California Street, 10th Floor  
San Francisco, CA 94108-2788

141943

**AMENDED CERTIFICATE OF LOCATION**  
State of Nevada

HOMESTAKE MINING COMPANY OF CALIFORNIA, a California corporation, whose mailing address is 650 California Street, 10th Floor, San Francisco, California 94108-2788 hereby certifies that it has amended the FAILED TO FILE # 78 lode mining claim, more particularly described below. The date of original location was the 29th day of March, 1992. The original location certificate was recorded in the Eureka County, Nevada records at Book 235, Page 168, and filed with the Bureau of Land Management under Serial No. N MC 650250. The date of this amendment is the 5th day of August, 1992.

The sole purpose of this amendment is to change the name of the claim to CV # 78.

The number of linear feet claimed in length along the course of the vein, each way from the point of discovery, is 20 feet in a Northerly direction and 1480 feet in a Southerly direction. The width claimed on each side of the center of the vein is 300 feet. The general course of the lode or vein, as near as may be, is North/South.

This lode mining claim is located in the  
NE Quarter of Section 28, T. 35N R. 51E,  
SE Quarter of Section 28, T. 35N R. 51E,  
Quarter of Section \_\_\_\_\_, T. \_\_\_\_\_ R. \_\_\_\_\_,  
Quarter of Section \_\_\_\_\_, T. \_\_\_\_\_ R. \_\_\_\_\_.

Mount Diablo Base & Meridian, Eureka County, Nevada, and is described by metes and bounds as follows:

Beginning at Corner No. 1, which is the Northeast corner of this claim, thence a distance of 12,287 feet South and 759 feet EAST to the following natural object or permanent monument, to wit; the EAST 1/4 Corner of Section 4, Township 34 North, Range 51 East, Mount Diablo Base and Meridian, Eureka County, Nevada, and is more particularly described by metes and bounds as follows:

Beginning at Corner No. 1 which is the Northeast Corner of this claim,  
Thence South a distance of 750 feet to the East side center;  
Thence South a distance of 750 feet to the Corner No. 2;  
Thence West a distance of 600 feet to Corner No. 3;  
Thence North a distance of 750 feet to the West side center;

BOOK 237 PAGE 491



Thence North a distance of 750 feet to Corner No. 4;  
Thence East a distance of 600 feet to Corner No. 1,  
the place of beginning.

This claim is contiguous to and is bounded by the following claims: EUREKA COUNTY, NEVADA  
M.N. REBALEATI, RECORDER  
FILE NO. FEE \$ 7.25

CV # 69 on the NORTH ;  
CV # 79 on the EAST ;  
CV # 87 on the SOUTH ;  
CV # 77 on the WEST .

141943

The work of location consisted of making the maps provided in NRS 517.040.

Corner No. 1, the Northeast Corner, is a 4" X 4" wood post marked "Cor. No. 1,  
FAILED TO FILE # 78".

The East side center, is a 4" X 4" wood post marked "East SC FAILED TO FILE  
# 78".

Corner No. 2, the Southeast Corner, is a 4" X 4" wood post marked "Cor. No. 2,  
FAILED TO FILE # 78".

Corner No. 3, the Southwest Corner, is a 4" X 4" wood post marked "Cor. No. 3,  
FAILED TO FILE # 78".

The West side center, is a 4" X 4" wood post marked "West SC FAILED TO FILE  
# 78".

Corner No. 4, the Northwest Corner, is a 4" X 4" wood post marked "Cor. No. 4,  
FAILED TO FILE # 78".


HOMESTAKE MINING COMPANY  
OF CALIFORNIA

*Margaret E. Winsel*  
Margaret E. Winsel, Agent

STATE OF CALIFORNIA )  
COUNTY OF SAN FRANCISCO ) ss:

On this 5th day of August, 1992, before me, Valerie D. Flynn, a Notary Public  
in and for said state, personally appeared Margaret E. Winsel, known to me to be the  
person whose name is subscribed to the within instrument, and acknowledged that she  
executed same on behalf of said corporation.

WITNESS my hand and official seal.



*Valerie D. Flynn*  
Valerie D. Flynn, Notary Public  
Residing At: Fairfield, CA 94533  
My Commission Expires: 1-25-93

RECORDING REQUESTED BY AND  
WHEN RECORDED, RETURN TO:  
Homestake Mining Company  
Attention: Val Flynn  
650 California Street, 10th Floor  
San Francisco, CA 94108-2788

141944

**AMENDED CERTIFICATE OF LOCATION**

State of Nevada

HOMESTAKE MINING COMPANY OF CALIFORNIA, a California corporation, whose mailing address is 650 California Street, 10th Floor, San Francisco, California 94108-2788 hereby certifies that it has amended the FAILED TO FILE # 79 lode mining claim, more particularly described below. The date of original location was the 29th day of March, 1992. The original location certificate was recorded in the Eureka County, Nevada records at Book 235, Page 170, and filed with the Bureau of Land Management under Serial No. N MC 650251. The date of this amendment is the 5th day of August, 1992.

The sole purpose of this amendment is to change the name of the claim to CV # 79.

The number of linear feet claimed in length along the course of the vein, each way from the point of discovery, is 20 feet in a Northerly direction and 1480 feet in a Southerly direction. The width claimed on each side of the center of the vein is 300 feet. The general course of the lode or vein, as near as may be, is North/South.

This lode mining claim is located in the

<u>NE</u>	Quarter of Section <u>28</u> , T. <u>35N</u> R. <u>51E</u> ,
<u>SE</u>	Quarter of Section <u>28</u> , T. <u>35N</u> R. <u>51E</u> ,
_____	Quarter of Section _____, T. _____ R. _____,
_____	Quarter of Section _____, T. _____ R. _____.

Mount Diablo Base & Meridian, Eureka County, Nevada, and is described by metes and bounds as follows:

Beginning at Corner No. 1, which is the Northeast corner of this claim, thence a distance of 12,287 feet South and 159 feet EAST to the following natural object or permanent monument, to wit; the EAST 1/4 Corner of Section 4, Township 34 North, Range 51 East, Mount Diablo Base and Meridian, Eureka County, Nevada, and is more particularly described by metes and bounds as follows:

Beginning at Corner No. 1 which is the Northeast Corner of this claim,  
Thence South a distance of 750 feet to the East side center;  
Thence South a distance of 750 feet to the Corner No. 2;  
Thence West a distance of 600 feet to Corner No. 3;  
Thence North a distance of 750 feet to the West side center;

BOOK 237 PAGE 493

Thence North a distance of 750 feet to Corner No. 4;  
Thence East a distance of 600 feet to Corner No. 1,  
the place of beginning.

This claim is contiguous to and is bounded by the following claims:

EUREKA COUNTY, NEVADA  
M.N. REBALEATI, RECORDER  
FILE NO.  
FEE \$  
7.25

CV # 70 on the NORTH;  
CV # 80 on the EAST;  
CV # 88 on the SOUTH;  
CV # 78 on the WEST.

141944

The work of location consisted of making the maps provided in NRS 517.040.

Corner No. 1, the Northeast Corner, is a 4" X 4" wood post marked "Cor. No. 1,  
FAILED TO FILE # 79".  
The East side center, is a 4" X 4" wood post marked "East SC FAILED TO FILE  
# 79".  
Corner No. 2, the Southeast Corner, is a 4" X 4" wood post marked "Cor. No. 2,  
FAILED TO FILE # 79".  
Corner No. 3, the Southwest Corner, is a 4" X 4" wood post marked "Cor. No. 3,  
FAILED TO FILE # 79".  
The West side center, is a 4" X 4" wood post marked "West SC FAILED TO FILE  
# 79".  
Corner No. 4, the Northwest Corner, is a 4" X 4" wood post marked "Cor. No. 4,  
FAILED TO FILE # 79".

HOMESTAKE MINING COMPANY  
OF CALIFORNIA

By Margaret E. Winsel  
Margaret E. Winsel, Agent

STATE OF CALIFORNIA )  
 )ss:  
COUNTY OF SAN FRANCISCO )

On this 5th day of August, 1992, before me, Valerie D. Flynn, a Notary Public  
in and for said state, personally appeared Margaret E. Winsel, known to me to be the  
person whose name is subscribed to the within instrument, and acknowledged that she  
executed same on behalf of said corporation.

WITNESS my hand and official seal.

Valerie D. Flynn  
Valerie D. Flynn, Notary Public  
Residing At: Fairfield, CA 94533  
My Commission Expires: 1-25-93



RECORDING REQUESTED BY AND  
WHEN RECORDED, RETURN TO:  
Homestake Mining Company  
Attention: Val Flynn  
650 California Street, 10th Floor  
San Francisco, CA 94108-2788

141945

**AMENDED CERTIFICATE OF LOCATION**  
State of Nevada

HOMESTAKE MINING COMPANY OF CALIFORNIA, a California corporation, whose mailing address is 650 California Street, 10th Floor, San Francisco, California 94108-2788 hereby certifies that it has amended the FAILED TO FILE # 80 lode mining claim, more particularly described below. The date of original location was the 29th day of March, 1992. The original location certificate was recorded in the Eureka County, Nevada records at Book 235, Page 172, and filed with the Bureau of Land Management under Serial No. N MC 250252. The date of this amendment is the 5th day of August, 1992.

The sole purpose of this amendment is to change the name of the claim to CV # 80.

The number of linear feet claimed in length along the course of the vein, each way from the point of discovery, is 20 feet in a Northerly direction and 1480 feet in a Southerly direction. The width claimed on each side of the center of the vein is 300 feet. The general course of the lode or vein, as near as may be, is North/South.

This lode mining claim is located in the

<u>NW</u>	Quarter of Section <u>27</u> , T. <u>35N</u> R. <u>51E</u> ,
<u>SW</u>	Quarter of Section <u>27</u> , T. <u>35N</u> R. <u>51E</u> ,
<u>SE</u>	Quarter of Section <u>28</u> , T. <u>35N</u> R. <u>51E</u> ,
<u>NE</u>	Quarter of Section <u>28</u> , T. <u>35N</u> R. <u>51E</u> .

Mount Diablo Base & Meridian, Eureka County, Nevada, and is described by metes and bounds as follows:

Beginning at Corner No. 1, which is the Northeast corner of this claim, thence a distance of 12287 feet SOUTH and 441 feet WEST to the following natural object or permanent monument, to wit; the EAST 1/4 Corner of Section 4, Township 34 North, Range 51 East, Mount Diablo Base and Meridian, Eureka County, Nevada, and is more particularly described by metes and bounds as follows:

Beginning at Corner No. 1 which is the Northeast Corner of this claim,  
Thence South a distance of 750 feet to the East side center;  
Thence South a distance of 750 feet to the Corner No. 2;  
Thence West a distance of 600 feet to Corner No. 3;  
Thence North a distance of 750 feet to the West side center;

BOOK 237 PAGE 495

Thence North a distance of 750 feet to Corner No. 4;  
Thence East a distance of 600 feet to Corner No. 1,  
the place of beginning.

This claim is contiguous to and is bounded by the following claims:

EUREKA COUNTY, NEVADA  
M.N. REBALEATI, RECORDER  
FILE NO. 141945  
FEE \$ 7.25

CV # 71 on the NORTH;  
CV# 89 on the SOUTH;  
CV# 79 on the WEST;  
on the \_\_\_\_\_.

The work of location consisted of making the maps provided in NRS 517.040.

Corner No. 1, the Northeast Corner, is a 4" X 4" wood post marked "Cor. No. 1,  
FAILED TO FILE # 80".

The East side center, is a 4" X 4" wood post marked "East SC FAILED TO FILE  
# 80".

Corner No. 2, the Southeast Corner, is a 4" X 4" wood post marked "Cor. No. 2,  
FAILED TO FILE # 80".

Corner No. 3, the Southwest Corner, is a 4" X 4" wood post marked "Cor. No. 3,  
FAILED TO FILE # 80".

The West side center, is a 4" X 4" wood post marked "West SC FAILED TO FILE  
# 80".

Corner No. 4, the Northwest Corner, is a 4" X 4" wood post marked "Cor. No. 4,  
FAILED TO FILE # 80".

HOMESTAKE MINING COMPANY  
OF CALIFORNIA

By Margaret E. Winsel  
Margaret E. Winsel, Agent

STATE OF CALIFORNIA )  
 )ss:  
COUNTY OF SAN FRANCISCO )

On this 5th day of August, 1992, before me, Valerie D. Flynn, a Notary Public  
in and for said state, personally appeared Margaret E. Winsel, known to me to be the  
person whose name is subscribed to the within instrument, and acknowledged that she  
executed same on behalf of said corporation.

WITNESS my hand and official seal,



Valerie D. Flynn  
Valerie D. Flynn, Notary Public  
Residing At: Fairfield, CA 94533  
My Commission Expires: 1-25-93



RECORDING REQUESTED BY AND  
WHEN RECORDED, RETURN TO:  
Homestake Mining Company  
Attention: Val Flynn  
650 California Street, 10th Floor  
San Francisco, CA 94108-2788

141946

**AMENDED CERTIFICATE OF LOCATION**  
State of Nevada

HOMESTAKE MINING COMPANY OF CALIFORNIA, a California corporation, whose mailing address is 650 California Street, 10th Floor, San Francisco, California 94108-2788 hereby certifies that it has amended the FAILED TO FILE # 81 lode mining claim, more particularly described below. The date of original location was the 29th day of March, 1992. The original location certificate was recorded in the Eureka County, Nevada records at Book 235, Page 174, and filed with the Bureau of Land Management under Serial No. N MC 650253. The date of this amendment is the 5th day of August, 1992.

The sole purpose of this amendment is to change the name of the claim to CV # 81.

The number of linear feet claimed in length along the course of the vein, each way from the point of discovery, is 1490 feet in a Northerly direction and 10 feet in a Southerly direction. The width claimed on each side of the center of the vein is 300 feet. The general course of the lode or vein, as near as may be, is North/South.

This lode mining claim is located in the  
SW Quarter of Section 28, T. 35N R. 51E,  
SE Quarter of Section 29, T. 35N R. 51E,  
Quarter of Section \_\_\_\_\_, T. \_\_\_\_\_ R. \_\_\_\_\_,  
Quarter of Section \_\_\_\_\_, T. \_\_\_\_\_ R. \_\_\_\_\_.

Mount Diablo Base & Meridian, Eureka County, Nevada, and is described by metes and bounds as follows:

Beginning at Corner No. 1, which is the Northeast corner of this claim, thence a distance of 10,747 feet SOUTH and 4359 feet EAST to the following natural object or permanent monument, to wit; the EAST 1/4 Corner of Section 4, Township 34 North, Range 51 East, Mount Diablo Base and Meridian, Eureka County, Nevada, and is more particularly described by metes and bounds as follows:

Beginning at Corner No. 1 which is the Northeast Corner of this claim,  
Thence South a distance of 750 feet to the East side center;  
Thence South a distance of 750 feet to the Corner No. 2;  
Thence West a distance of 600 feet to Corner No. 3;  
Thence North a distance of 750 feet to the West side center;

BOOK 237 PAGE 497

Thence North a distance of 750 feet to Corner No. 4;  
Thence East a distance of 600 feet to Corner No. 1,  
the place of beginning.

This claim is contiguous to and is bounded by the following claims: EUREKA COUNTY, NEVADA  
M.N. REBALEATI, RECORDER  
FILE NO. 141946  
FEE \$ 7.25

CV # 72 on the NORTH ;  
CV# 82 on the EAST ;  
CV# 90 on the SOUTH ;  
on the \_\_\_\_\_

The work of location consisted of making the maps provided in NRS 517.040.

Corner No. 1, the Northeast Corner, is a 4" X 4" wood post marked "Cor. No. 1,  
FAILED TO FILE # 81 ".

The East side center, is a 4" X 4" wood post marked "East SC FAILED TO FILE  
# 81 ".

Corner No. 2, the Southeast Corner, is a 4" X 4" wood post marked "Cor. No. 2,  
FAILED TO FILE # 81 ".

Corner No. 3, the Southwest Corner, is a 4" X 4" wood post marked "Cor. No. 3,  
FAILED TO FILE # 81 ".

The West side center, is a 4" X 4" wood post marked "West SC FAILED TO FILE  
# 81 ".

Corner No. 4, the Northwest Corner, is a 4" X 4" wood post marked "Cor. No. 4,  
FAILED TO FILE # 81 ".

HOMESTAKE MINING COMPANY  
OF CALIFORNIA

By Margaret E. Winsel  
Margaret E. Winsel, Agent

STATE OF CALIFORNIA )  
 )ss:  
COUNTY OF SAN FRANCISCO )

On this 5th day of August, 1992, before me, Valerie D. Flynn, a Notary Public  
in and for said state, personally appeared Margaret E. Winsel, known to me to be the  
person whose name is subscribed to the within instrument, and acknowledged that she  
executed same on behalf of said corporation.

WITNESS my hand and official seal.

[SEAL]



Valerie D. Flynn  
Valerie D. Flynn, Notary Public  
Residing At: Fairfield, CA 94533  
My Commission Expires: 1-25-93

RECORDING REQUESTED BY AND  
WHEN RECORDED, RETURN TO:  
Homestake Mining Company  
Attention: Val Flynn  
650 California Street, 10th Floor  
San Francisco, CA 94108-2788

141947

**AMENDED CERTIFICATE OF LOCATION**  
State of Nevada

HOMESTAKE MINING COMPANY OF CALIFORNIA, a California corporation, whose mailing address is 650 California Street, 10th Floor, San Francisco, California 94108-2788 hereby certifies that it has amended the FAILED TO FILE # 82 lode mining claim, more particularly described below. The date of original location was the 29th day of March, 1992. The original location certificate was recorded in the Eureka County, Nevada records at Book 235, Page 176, and filed with the Bureau of Land Management under Serial No. N MC 650254. The date of this amendment is the 5th day of August, 1992.

The sole purpose of this amendment is to change the name of the claim to CV # 82.

The number of linear feet claimed in length along the course of the vein, each way from the point of discovery, is 1490 feet in a Northerly direction and 10 feet in a Southerly direction. The width claimed on each side of the center of the vein is 300 feet. The general course of the lode or vein, as near as may be, is North/South.

This lode mining claim is located in the  
SW Quarter of Section 28, T. 35N R. 51E,  
\_\_\_\_ Quarter of Section \_\_\_\_\_, T. \_\_\_\_\_ R. \_\_\_\_\_,  
\_\_\_\_ Quarter of Section \_\_\_\_\_, T. \_\_\_\_\_ R. \_\_\_\_\_,  
\_\_\_\_ Quarter of Section \_\_\_\_\_, T. \_\_\_\_\_ R. \_\_\_\_\_.

Mount Diablo Base & Meridian, Eureka County, Nevada, and is described by metes and bounds as follows:

Beginning at Corner No. 1, which is the Northeast corner of this claim, thence a distance of 10,747 feet SOUTH and 3759 feet EAST to the following natural object or permanent monument, to wit; the EAST 1/4 Corner of Section 4, Township 34 North, Range 51 East, Mount Diablo Base and Meridian, Eureka County, Nevada, and is more particularly described by metes and bounds as follows:

Beginning at Corner No. 1 which is the Northeast Corner of this claim,  
Thence South a distance of 750 feet to the East side center;  
Thence South a distance of 750 feet to the Corner No. 2;  
Thence West a distance of 600 feet to Corner No. 3;  
Thence North a distance of 750 feet to the West side center;

BOOK 237 PAGE 499

'92 AUG 12 AM 10:18

Thence North a distance of 750 feet to Corner No. 4;  
Thence East a distance of 600 feet to Corner No. 1,  
the place of beginning.

This claim is contiguous to and is bounded by the following claims

EUREKA COUNTY, NEVADA  
M.N. REBALEATI, RECORDER  
FILE NO. 141947  
FEES \$ 7.25

CV # 73 on the NORTH ;  
CV# 83 on the EAST ;  
CV# 91 on the SOUTH ;  
CV# 81 on the WEST .

The work of location consisted of making the maps provided in NRS 517.040.

Corner No. 1, the Northeast Corner, is a 4" X 4" wood post marked "Cor. No. 1,  
FAILED TO FILE # 82 ".

The East side center, is a 4" X 4" wood post marked "East SC FAILED TO FILE  
# 82 ".

Corner No. 2, the Southeast Corner, is a 4" X 4" wood post marked "Cor. No. 2,  
FAILED TO FILE # 82 ".

Corner No. 3, the Southwest Corner, is a 4" X 4" wood post marked "Cor. No. 3,  
FAILED TO FILE # 82 ".

The West side center, is a 4" X 4" wood post marked "West SC FAILED TO FILE  
# 82 ".

Corner No. 4, the Northwest Corner, is a 4" X 4" wood post marked "Cor. No. 4,  
FAILED TO FILE # 82 ".

HOMESTAKE MINING COMPANY  
OF CALIFORNIA

By Margaret E. Winsel  
Margaret E. Winsel, Agent

STATE OF CALIFORNIA )  
 )ss:  
COUNTY OF SAN FRANCISCO )

On this 5th day of August, 1992, before me, Valerie D. Flynn, a Notary Public  
in and for said state, personally appeared Margaret E. Winsel, known to me to be the  
person whose name is subscribed to the within instrument, and acknowledged that she  
executed same on behalf of said corporation.

WITNESS my hand and official seal



Valerie D. Flynn  
Valerie D. Flynn, Notary Public  
Residing At: Fairfield, CA 94533  
My Commission Expires: 1-25-93

RECORDING REQUESTED BY AND  
WHEN RECORDED, RETURN TO:  
Homestake Mining Company  
Attention: Val Flynn  
650 California Street, 10th Floor  
San Francisco, CA 94108-2788

141948

**AMENDED CERTIFICATE OF LOCATION**  
State of Nevada

HOMESTAKE MINING COMPANY OF CALIFORNIA, a California corporation, whose mailing address is 650 California Street, 10th Floor, San Francisco, California 94108-2788 hereby certifies that it has amended the FAILED TO FILE # 83 lode mining claim, more particularly described below. The date of original location was the 29th day of March, 1992. The original location certificate was recorded in the Eureka County, Nevada records at Book 235, Page 178, and filed with the Bureau of Land Management under Serial No. N MC 650255. The date of this amendment is the 5th day of August, 1992.

The sole purpose of this amendment is to change the name of the claim to CV # 83.

The number of linear feet claimed in length along the course of the vein, each way from the point of discovery, is 1490 feet in a Northerly direction and 10 feet in a Southerly direction. The width claimed on each side of the center of the vein is 300 feet. The general course of the lode or vein, as near as may be, is North/South.

This lode mining claim is located in the  
SW Quarter of Section 28, T. 35N R. 51E,  
Quarter of Section \_\_\_\_\_, T. \_\_\_\_\_ R. \_\_\_\_\_,  
Quarter of Section \_\_\_\_\_, T. \_\_\_\_\_ R. \_\_\_\_\_,  
Quarter of Section \_\_\_\_\_, T. \_\_\_\_\_ R. \_\_\_\_\_.

Mount Diablo Base & Meridian, Eureka County, Nevada, and is described by metes and bounds as follows:

Beginning at Corner No. 1, which is the Northeast corner of this claim, thence a distance of 10,747 feet SOUTH and 3159 feet EAST to the following natural object or permanent monument, to wit; the EAST 1/4 Corner of Section 4, Township 34 North, Range 51 East, Mount Diablo Base and Meridian, Eureka County, Nevada, and is more particularly described by metes and bounds as follows:

Beginning at Corner No. 1 which is the Northeast Corner of this claim,  
Thence South a distance of 750 feet to the East side center;  
Thence South a distance of 750 feet to the Corner No. 2;  
Thence West a distance of 600 feet to Corner No. 3;  
Thence North a distance of 750 feet to the West side center;

BOOK 237 PAGE 501



Thence North a distance of 750 feet to Corner No. 4;  
Thence East a distance of 600 feet to Corner No. 1,  
the place of beginning.

This claim is contiguous to and is bounded by the following claims: EUREKA COUNTY, NEVADA  
M.N. REBALEATI, RECORDER  
FILE NO. FEE \$ 7.25

CV # 74 on the NORTH ;  
CV# 84 on the EAST ;  
CV# 92 on the SOUTH ;  
CV# 82 on the WEST .

141948

The work of location consisted of making the maps provided in NRS 517.040.

Corner No. 1, the Northeast Corner, is a 4" X 4" wood post marked "Cor. No. 1,  
FAILED TO FILE # 83 ".

The East side center, is a 4" X 4" wood post marked "East SC FAILED TO FILE  
# 83 ".

Corner No. 2, the Southeast Corner, is a 4" X 4" wood post marked "Cor. No. 2,  
FAILED TO FILE # 83 ".

Corner No. 3, the Southwest Corner, is a 4" X 4" wood post marked "Cor. No. 3,  
FAILED TO FILE # 83 ".

The West side center, is a 4" X 4" wood post marked "West SC FAILED TO FILE  
# 83 ".

Corner No. 4, the Northwest Corner, is a 4" X 4" wood post marked "Cor. No. 4,  
FAILED TO FILE # 83 ".

HOMESTAKE MINING COMPANY  
OF CALIFORNIA

By Margaret E. Winsel  
Margaret E. Winsel, Agent

STATE OF CALIFORNIA )  
)ss:  
COUNTY OF SAN FRANCISCO )

On this 5th day of August, 1992, before me, Valerie D. Flynn, a Notary Public  
in and for said state, personally appeared Margaret E. Winsel, known to me to be the  
person whose name is subscribed to the within instrument, and acknowledged that she  
executed same on behalf of said corporation.

WITNESS my hand and official seal.

[SEAL]



Valerie D. Flynn  
Valerie D. Flynn, Notary Public  
Residing At: Fairfield, CA 94533  
My Commission Expires: 1-25-93

RECORDING REQUESTED BY AND  
WHEN RECORDED, RETURN TO:  
Homestake Mining Company  
Attention: Val Flynn  
650 California Street, 10th Floor  
San Francisco, CA 94108-2788

141949

**AMENDED CERTIFICATE OF LOCATION**  
State of Nevada

HOMESTAKE MINING COMPANY OF CALIFORNIA, a California corporation, whose mailing address is 650 California Street, 10th Floor, San Francisco, California 94108-2788 hereby certifies that it has amended the FAILED TO FILE # 84 lode mining claim, more particularly described below. The date of original location was the 29th day of March, 1992. The original location certificate was recorded in the Eureka County, Nevada records at Book 235, Page 180, and filed with the Bureau of Land Management under Serial No. N MC 650256. The date of this amendment is the 5th day of August, 1992.

The sole purpose of this amendment is to change the name of the claim to CV # 84.

The number of linear feet claimed in length along the course of the vein, each way from the point of discovery, is 1490 feet in a Northerly direction and 10 feet in a Southerly direction. The width claimed on each side of the center of the vein is 300 feet. The general course of the lode or vein, as near as may be, is North/South.

This lode mining claim is located in the

<u>SW</u>	Quarter of Section <u>28</u> , T. <u>35N</u> R. <u>51E</u> ,
	Quarter of Section _____, T. _____ R. _____,
	Quarter of Section _____, T. _____ R. _____,
	Quarter of Section _____, T. _____ R. _____,

Mount Diablo Base & Meridian, Eureka County, Nevada, and is described by metes and bounds as follows:

Beginning at Corner No. 1, which is the Northeast corner of this claim, thence a distance of 10,747 feet SOUTH and 2559 feet EAST to the following natural object or permanent monument, to wit; the EAST 1/4 Corner of Section 4, Township 34 North, Range 51 East, Mount Diablo Base and Meridian, Eureka County, Nevada, and is more particularly described by metes and bounds as follows:

Beginning at Corner No. 1 which is the Northeast Corner of this claim,  
Thence South a distance of 750 feet to the East side center;  
Thence South a distance of 750 feet to the Corner No. 2;  
Thence West a distance of 600 feet to Corner No. 3;  
Thence North a distance of 750 feet to the West side center;

BOOK 237 PAGE 503

Thence North a distance of 750 feet to Corner No. 4;  
Thence East a distance of 600 feet to Corner No. 1,  
the place of beginning.

This claim is contiguous to and is bounded by the following claims:

EUREKA COUNTY, NEVADA  
M.N. REBALEATI. RECORDED  
FILE NO. 141949  
FEE \$ 7.25

CV # 75 on the NORTH;  
CV # 85 on the EAST;  
CV # 93 on the SOUTH;  
CV # 83 on the WEST.

The work of location consisted of making the maps provided in NRS 517.040.

Corner No. 1, the Northeast Corner, is a 4" X 4" wood post marked "Cor. No. 1,  
FAILED TO FILE # 84".

The East side center, is a 4" X 4" wood post marked "East SC FAILED TO FILE  
# 84".

Corner No. 2, the Southeast Corner, is a 4" X 4" wood post marked "Cor. No. 2,  
FAILED TO FILE # 84".

Corner No. 3, the Southwest Corner, is a 4" X 4" wood post marked "Cor. No. 3,  
FAILED TO FILE # 84".

The West side center, is a 4" X 4" wood post marked "West SC FAILED TO FILE  
# 84".

Corner No. 4, the Northwest Corner, is a 4" X 4" wood post marked "Cor. No. 4,  
FAILED TO FILE # 84".

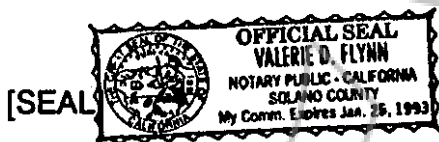
HOMESTAKE MINING COMPANY  
OF CALIFORNIA

By Margaret E. Winsel  
Margaret E. Winsel, Agent

STATE OF CALIFORNIA )  
 )ss:  
COUNTY OF SAN FRANCISCO )

On this 5th day of August, 1992, before me, Valerie D. Flynn, a Notary Public  
in and for said state, personally appeared Margaret E. Winsel, known to me to be the  
person whose name is subscribed to the within instrument, and acknowledged that she  
executed same on behalf of said corporation.

WITNESS my hand and official seal



Valerie D. Flynn  
Valerie D. Flynn, Notary Public  
Residing At: Fairfield, CA 94533  
My Commission Expires: 1-25-93

RECORDING REQUESTED BY AND  
WHEN RECORDED, RETURN TO:  
Homestake Mining Company  
Attention: Val Flynn  
650 California Street, 10th Floor  
San Francisco, CA 94108-2788

141950

**AMENDED CERTIFICATE OF LOCATION**  
State of Nevada

HOMESTAKE MINING COMPANY OF CALIFORNIA, a California corporation, whose mailing address is 650 California Street, 10th Floor, San Francisco, California 94108-2788 hereby certifies that it has amended the FAILED TO FILE # 85 lode mining claim, more particularly described below. The date of original location was the 29th day of March, 1992. The original location certificate was recorded in the Eureka County, Nevada records at Book 235, Page 182, and filed with the Bureau of Land Management under Serial No. N MC650257. The date of this amendment is the 5th day of August, 1992.

The sole purpose of this amendment is to change the name of the claim to CV # 85.

The number of linear feet claimed in length along the course of the vein, each way from the point of discovery, is 1490 feet in a Northerly direction and 10 feet in a Southerly direction. The width claimed on each side of the center of the vein is 300 feet. The general course of the lode or vein, as near as may be, is North/South.

This lode mining claim is located in the

<u>SE</u>	Quarter of Section <u>28</u> , T. <u>35N</u> R. <u>51E</u> ,
<u>SW</u>	Quarter of Section <u>28</u> , T. <u>35N</u> R. <u>51E</u> ,
_____	Quarter of Section _____, T. _____ R. _____,
_____	Quarter of Section _____, T. _____ R. _____,

Mount Diablo Base & Meridian, Eureka County, Nevada, and is described by metes and bounds as follows:

Beginning at Corner No. 1, which is the Northeast corner of this claim, thence a distance of 10,747 feet SOUTH and 1959 feet EAST to the following natural object or permanent monument, to wit; the EAST 1/4 Corner of Section 4, Township 34 North, Range 51 East, Mount Diablo Base and Meridian, Eureka County, Nevada, and is more particularly described by metes and bounds as follows:

Beginning at Corner No. 1 which is the Northeast Corner of this claim,  
Thence South a distance of 750 feet to the East side center;  
Thence South a distance of 750 feet to the Corner No. 2;  
Thence West a distance of 600 feet to Corner No. 3;  
Thence North a distance of 750 feet to the West side center;

BOOK 237 PAGE 505

'92 AUG 12 A10:18

Thence North a distance of 750 feet to Corner No. 4;  
Thence East a distance of 600 feet to Corner No. 1,  
the place of beginning.

This claim is contiguous to and is bounded by the following claims:

EUREKA COUNTY, NEVADA  
M.N. REBALEATI, RECORDER  
FILE NO. 141950  
FEE \$ 225

CV # 76 on the NORTH;  
CV # 86 on the EAST;  
CV # 94 on the SOUTH;  
CV # 84 on the WEST.

The work of location consisted of making the maps provided in NRS 517.040.

Corner No. 1, the Northeast Corner, is a 4" X 4" wood post marked "Cor. No. 1,  
FAILED TO FILE # 85".

The East side center, is a 4" X 4" wood post marked "East SC FAILED TO FILE  
# 85".

Corner No. 2, the Southeast Corner, is a 4" X 4" wood post marked "Cor. No. 2,  
FAILED TO FILE # 85".

Corner No. 3, the Southwest Corner, is a 4" X 4" wood post marked "Cor. No. 3,  
FAILED TO FILE # 85".

The West side center, is a 4" X 4" wood post marked "West SC FAILED TO FILE  
# 85".

Corner No. 4, the Northwest Corner, is a 4" X 4" wood post marked "Cor. No. 4,  
FAILED TO FILE # 85".

HOMESTAKE MINING COMPANY  
OF CALIFORNIA


By Margaret E. Winsel  
Margaret E. Winsel, Agent

STATE OF CALIFORNIA )  
 )ss:  
COUNTY OF SAN FRANCISCO )

On this 5th day of August, 1992, before me, Valerie D. Flynn, a Notary Public  
in and for said state, personally appeared Margaret E. Winsel, known to me to be the  
person whose name is subscribed to the within instrument, and acknowledged that she  
executed same on behalf of said corporation.

WITNESS my hand and official seal.

[SEAL]



Valerie D. Flynn  
Valerie D. Flynn, Notary Public  
Residing At: Fairfield, CA 94533  
My Commission Expires: 1-25-93



RECORDING REQUESTED BY AND  
WHEN RECORDED, RETURN TO:  
Homestake Mining Company  
Attention: Val Flynn  
650 California Street, 10th Floor  
San Francisco, CA 94108-2788

141951

**AMENDED CERTIFICATE OF LOCATION**  
State of Nevada

HOMESTAKE MINING COMPANY OF CALIFORNIA, a California corporation, whose mailing address is 650 California Street, 10th Floor, San Francisco, California 94108-2788 hereby certifies that it has amended the FAILED TO FILE # 86 lode mining claim, more particularly described below. The date of original location was the 29th day of March, 1992. The original location certificate was recorded in the Eureka County, Nevada records at Book 235, Page 184, and filed with the Bureau of Land Management under Serial No. N MC 650258. The date of this amendment is the 5th day of August, 1992.

The sole purpose of this amendment is to change the name of the claim to CV # 86.

The number of linear feet claimed in length along the course of the vein, each way from the point of discovery, is 1480 feet in a Northerly direction and 20 feet in a Southerly direction. The width claimed on each side of the center of the vein is 300 feet. The general course of the lode or vein, as near as may be, is North/South.

This lode mining claim is located in the  
SE Quarter of Section 28, T. 35N R. 51E,  
Quarter of Section \_\_\_\_\_, T. \_\_\_\_\_ R. \_\_\_\_\_,  
Quarter of Section \_\_\_\_\_, T. \_\_\_\_\_ R. \_\_\_\_\_,  
Quarter of Section \_\_\_\_\_, T. \_\_\_\_\_ R. \_\_\_\_\_.

Mount Diablo Base & Meridian, Eureka County, Nevada, and is described by metes and bounds as follows:

Beginning at Corner No. 1, which is the Northeast corner of this claim, thence a distance of 10,747 feet SOUTH and 1359 feet EAST to the following natural object or permanent monument, to wit; the EAST 1/4 Corner of Section 4, Township 34 North, Range 51 East, Mount Diablo Base and Meridian, Eureka County, Nevada, and is more particularly described by metes and bounds as follows:

Beginning at Corner No. 1 which is the Northeast Corner of this claim,  
Thence South a distance of 750 feet to the East side center;  
Thence South a distance of 750 feet to the Corner No. 2;  
Thence West a distance of 600 feet to Corner No. 3;  
Thence North a distance of 750 feet to the West side center;

BOOK 237 PAGE 507

Thence North a distance of 750 feet to Corner No. 4;  
Thence East a distance of 600 feet to Corner No. 1,  
the place of beginning.

This claim is contiguous to and is bounded by the following claims:

EUREKA COUNTY, NEVADA  
M.N. REBALEATI, RECORDER  
FILE NO.  
FEE \$  
7.25

CV # 77 on the NORTH ;  
CV # 87 on the EAST ;  
CV # 95 on the SOUTH ;  
CV # 85 on the WEST .

141951

The work of location consisted of making the maps provided in NRS 517.040.

Corner No. 1, the Northeast Corner, is a 4" X 4" wood post marked "Cor. No. 1,  
FAILED TO FILE # 86 ".

The East side center, is a 4" X 4" wood post marked "East SC FAILED TO FILE  
# 86 ".

Corner No. 2, the Southeast Corner, is a 4" X 4" wood post marked "Cor. No. 2,  
FAILED TO FILE # 86 ".

Corner No. 3, the Southwest Corner, is a 4" X 4" wood post marked "Cor. No. 3,  
FAILED TO FILE # 86 ".

The West side center, is a 4" X 4" wood post marked "West SC FAILED TO FILE  
# 86 ".

Corner No. 4, the Northwest Corner, is a 4" X 4" wood post marked "Cor. No. 4,  
FAILED TO FILE # 86 ".


HOMESTAKE MINING COMPANY  
OF CALIFORNIA

By Margaret E. Winsel  
Margaret E. Winsel, Agent

STATE OF CALIFORNIA )  
 )ss:  
COUNTY OF SAN FRANCISCO )

On this 5th day of August, 1992, before me, Valerie D. Flynn, a Notary Public  
in and for said state, personally appeared Margaret E. Winsel, known to me to be the  
person whose name is subscribed to the within instrument, and acknowledged that she  
executed same on behalf of said corporation.

WITNESS my hand and official seal.



Valerie D. Flynn  
Valerie D. Flynn, Notary Public  
Residing At: Fairfield, CA 94533  
My Commission Expires: 1-25-93

RECORDING REQUESTED BY AND  
WHEN RECORDED, RETURN TO:  
Homestake Mining Company  
Attention: Val Flynn  
650 California Street, 10th Floor  
San Francisco, CA 94108-2788

141952

**AMENDED CERTIFICATE OF LOCATION**  
State of Nevada

HOMESTAKE MINING COMPANY OF CALIFORNIA, a California corporation, whose mailing address is 650 California Street, 10th Floor, San Francisco, California 94108-2788 hereby certifies that it has amended the FAILED TO FILE # 87 lode mining claim, more particularly described below. The date of original location was the 29th day of March, 1992. The original location certificate was recorded in the Eureka County, Nevada records at Book 235, Page 186, and filed with the Bureau of Land Management under Serial No. N MC 650259. The date of this amendment is the 5th day of August, 1992.

The sole purpose of this amendment is to change the name of the claim to CV # 87.

The number of linear feet claimed in length along the course of the vein, each way from the point of discovery, is 1480 feet in a Northerly direction and 20 feet in a Southerly direction. The width claimed on each side of the center of the vein is 300 feet. The general course of the lode or vein, as near as may be, is North/South.

This lode mining claim is located in the  
SE Quarter of Section 28, T. 35N R. 51E,  
Quarter of Section \_\_\_\_\_, T. \_\_\_\_\_ R. \_\_\_\_\_,  
Quarter of Section \_\_\_\_\_, T. \_\_\_\_\_ R. \_\_\_\_\_,  
Quarter of Section \_\_\_\_\_, T. \_\_\_\_\_ R. \_\_\_\_\_.

Mount Diablo Base & Meridian, Eureka County, Nevada, and is described by metes and bounds as follows:

Beginning at Corner No. 1, which is the Northeast corner of this claim, thence a distance of 10,747 feet South and 759 feet EAST to the following natural object or permanent monument, to wit; the EAST 1/4 Corner of Section 4, Township 34 North, Range 51 East, Mount Diablo Base and Meridian, Eureka County, Nevada, and is more particularly described by metes and bounds as follows:

Beginning at Corner No. 1 which is the Northeast Corner of this claim,  
Thence South a distance of 750 feet to the East side center;  
Thence South a distance of 750 feet to the Corner No. 2;  
Thence West a distance of 600 feet to Corner No. 3;  
Thence North a distance of 750 feet to the West side center;

BOOK 237 PAGE 509

Thence North a distance of 750 feet to Corner No. 4;  
Thence East a distance of 600 feet to Corner No. 1,  
the place of beginning.

This claim is contiguous to and is bounded by the following claims:  
EUREKA COUNTY, NEVADA  
M.N. REBALEATI, RECORDER  
FILE NO. 141952 FEE \$ 7.25

CV # 78 on the NORTH ;  
~~CV#~~ 88 on the EAST ;  
~~CV#~~ 96 on the South ;  
~~CV#~~ 86 on the WEST .

The work of location consisted of making the maps provided in NRS 517.040.

Corner No. 1, the Northeast Corner, is a 4" X 4" wood post marked "Cor. No. 1,  
FAILED TO FILE # 87 ".

The East side center, is a 4" X 4" wood post marked "East SC FAILED TO FILE  
# 87 ".

Corner No. 2, the Southeast Corner, is a 4" X 4" wood post marked "Cor. No. 2,  
FAILED TO FILE # 87 ".

Corner No. 3, the Southwest Corner, is a 4" X 4" wood post marked "Cor. No. 3,  
FAILED TO FILE # 87 ".

The West side center, is a 4" X 4" wood post marked "West SC FAILED TO FILE  
# 87 ".

Corner No. 4, the Northwest Corner, is a 4" X 4" wood post marked "Cor. No. 4,  
FAILED TO FILE # 87 ".

HOMESTAKE MINING COMPANY  
OF CALIFORNIA

By Margaret E. Winsel  
Margaret E. Winsel, Agent

STATE OF CALIFORNIA )  
 )ss:  
COUNTY OF SAN FRANCISCO )

On this 5th day of August, 1992, before me, Valerie D. Flynn, a Notary Public  
in and for said state, personally appeared Margaret E. Winsel, known to me to be the  
person whose name is subscribed to the within instrument, and acknowledged that she  
executed same on behalf of said corporation.

WITNESS my hand and official seal.



Valerie D. Flynn  
Valerie D. Flynn, Notary Public  
Residing At: Fairfield, CA 94533  
My Commission Expires: 1-25-93

RECORDING REQUESTED BY AND  
WHEN RECORDED, RETURN TO:  
Homestake Mining Company  
Attention: Val Flynn  
650 California Street, 10th Floor  
San Francisco, CA 94108-2788

141953

**AMENDED CERTIFICATE OF LOCATION**  
State of Nevada

HOMESTAKE MINING COMPANY OF CALIFORNIA, a California corporation, whose mailing address is 650 California Street, 10th Floor, San Francisco, California 94108-2788 hereby certifies that it has amended the FAILED TO FILE # 88 lode mining claim, more particularly described below. The date of original location was the 29th day of March, 1992. The original location certificate was recorded in the Eureka County, Nevada records at Book 235, Page 188, and filed with the Bureau of Land Management under Serial No. N MC 650260. The date of this amendment is the 5th day of August, 1992.

The sole purpose of this amendment is to change the name of the claim to CV # 88.

The number of linear feet claimed in length along the course of the vein, each way from the point of discovery, is 1480 feet in a Northerly direction and 20 feet in a Southerly direction. The width claimed on each side of the center of the vein is 300 feet. The general course of the lode or vein, as near as may be, is North/South.

This lode mining claim is located in the

<u>SE</u>	Quarter of Section <u>28</u> , T. <u>35N</u> R. <u>51E</u> ,
	Quarter of Section _____, T. _____ R. _____,
	Quarter of Section _____, T. _____ R. _____,
	Quarter of Section _____, T. _____ R. _____,

Mount Diablo Base & Meridian, Eureka County, Nevada, and is described by metes and bounds as follows:

Beginning at Corner No. 1, which is the Northeast corner of this claim, thence a distance of 10,747 feet South and 159 feet EAST to the following natural object or permanent monument, to wit; the EAST 1/4 Corner of Section 4, Township 34 North, Range 51 East, Mount Diablo Base and Meridian, Eureka County, Nevada, and is more particularly described by metes and bounds as follows:

Beginning at Corner No. 1 which is the Northeast Corner of this claim,  
Thence South a distance of 750 feet to the East side center;  
Thence South a distance of 750 feet to the Corner No. 2;  
Thence West a distance of 600 feet to Corner No. 3;  
Thence North a distance of 750 feet to the West side center;

BOOK 237 PAGE 5 | 1



Thence North a distance of 750 feet to Corner No. 4;  
Thence East a distance of 600 feet to Corner No. 1,  
the place of beginning.

This claim is contiguous to and is bounded by the following claims: EUREKA COUNTY, NEVADA  
M.N. REBALEATI, RECORDER  
FILE NO. 141953 FEE \$ 7.25

CV # 79 on the NORTH ;  
CV # 89 on the EAST ;  
CV # 97 on the SOUTH ;  
CV # 87 on the WEST .

The work of location consisted of making the maps provided in NRS 517.040.

Corner No. 1, the Northeast Corner, is a 4" X 4" wood post marked "Cor. No. 1,  
FAILED TO FILE # 88 ".

The East side center, is a 4" X 4" wood post marked "East SC FAILED TO FILE  
# 88 ".

Corner No. 2, the Southeast Corner, is a 4" X 4" wood post marked "Cor. No. 2,  
FAILED TO FILE # 88 ".

Corner No. 3, the Southwest Corner, is a 4" X 4" wood post marked "Cor. No. 3,  
FAILED TO FILE # 88 ".

The West side center, is a 4" X 4" wood post marked "West SC FAILED TO FILE  
# 88 ".

Corner No. 4, the Northwest Corner, is a 4" X 4" wood post marked "Cor. No. 4,  
FAILED TO FILE # 88 ".


HOMESTAKE MINING COMPANY  
OF CALIFORNIA

By Margaret E. Winsel  
Margaret E. Winsel, Agent

STATE OF CALIFORNIA )  
 )ss:  
COUNTY OF SAN FRANCISCO )

On this 5th day of August, 1992, before me, Valerie D. Flynn, a Notary Public  
in and for said state, personally appeared Margaret E. Winsel, known to me to be the  
person whose name is subscribed to the within instrument, and acknowledged that she  
executed same on behalf of said corporation.

WITNESS my hand and official seal.



Valerie D. Flynn  
Valerie D. Flynn, Notary Public  
Residing At: Fairfield, CA 94533  
My Commission Expires: 1-25-93

RECORDING REQUESTED BY AND  
WHEN RECORDED, RETURN TO:  
Homestake Mining Company  
Attention: Val Flynn  
650 California Street, 10th Floor  
San Francisco, CA 94108-2788

141954

**AMENDED CERTIFICATE OF LOCATION**  
State of Nevada

HOMESTAKE MINING COMPANY OF CALIFORNIA, a California corporation, whose mailing address is 650 California Street, 10th Floor, San Francisco, California 94108-2788 hereby certifies that it has amended the FAILED TO FILE # 89 lode mining claim, more particularly described below. The date of original location was the 29th day of March, 1992. The original location certificate was recorded in the Eureka County, Nevada records at Book 235, Page 190, and filed with the Bureau of Land Management under Serial No. N MC 650261. The date of this amendment is the 5th day of August, 1992.

The sole purpose of this amendment is to change the name of the claim to CV # 89.

The number of linear feet claimed in length along the course of the vein, each way from the point of discovery, is 1480 feet in a Northerly direction and 20 feet in a Southerly direction. The width claimed on each side of the center of the vein is 300 feet. The general course of the lode or vein, as near as may be, is North/South.

This lode mining claim is located in the  
SW Quarter of Section 27, T. 35N R. S1E,  
SE Quarter of Section 28, T. 35N R. S1E,  
Quarter of Section \_\_\_\_\_, T. \_\_\_\_\_ R. \_\_\_\_\_,  
Quarter of Section \_\_\_\_\_, T. \_\_\_\_\_ R. \_\_\_\_\_.

Mount Diablo Base & Meridian, Eureka County, Nevada, and is described by metes and bounds as follows:

Beginning at Corner No. 1, which is the Northeast corner of this claim, thence a distance of 10,747 feet SOUTH and 441 feet WEST to the following natural object or permanent monument, to wit; the EAST 1/4 Corner of Section 4, Township 34 North, Range 51 East, Mount Diablo Base and Meridian, Eureka County, Nevada, and is more particularly described by metes and bounds as follows:


Beginning at Corner No. 1 which is the Northeast Corner of this claim,  
Thence South a distance of 750 feet to the East side center;  
Thence South a distance of 750 feet to the Corner No. 2;  
Thence West a distance of 600 feet to Corner No. 3;  
Thence North a distance of 750 feet to the West side center;


BOOK 237 PAGE 513

STATE OF CALIFORNIA )  
 )ss:  
COUNTY OF SAN FRANCISCO )

On this 5th day of August, 1992, before me, Valerie D. Flynn, a Notary Public in and for said state, personally appeared Margaret E. Winsel, known to me to be the person whose name is subscribed to the within instrument, and acknowledged that she executed same on behalf of said corporation.

WITNESS my hand and official seal.



  
Valerie D. Flynn, Notary Public  
Residing At: Fairfield, CA 94533  
My Commission Expires: 1-25-93

Thence North a distance of 750 feet to Corner No. 4;  
Thence East a distance of 600 feet to Corner No. 1,  
the place of beginning.

BOOK 237 PAGE 513  
OFFICIAL RECORDS  
RECORDED AT THE REQUEST OF  
Homestake Mining Co  
'92 AUG 12 AIO:19

This claim is contiguous to and is bounded by the following claims. EUREKA COUNTY, NEVADA  
M.N. REBALEATI, RECORDER  
FILE NO. 141954  
FEE \$ 7.25

CV # 80 on the North ;  
CV # 98 on the SOUTH ;  
CV # 88 on the WEST ;  
\_\_\_\_\_ on the \_\_\_\_\_.

The work of location consisted of making the maps provided in NRS 517.040.

Corner No. 1, the Northeast Corner, is a 4" X 4" wood post marked "Cor. No. 1,  
FAILED TO FILE # 89".

The East side center, is a 4" X 4" wood post marked "East SC FAILED TO FILE  
# 89".

Corner No. 2, the Southeast Corner, is a 4" X 4" wood post marked "Cor. No. 2,  
FAILED TO FILE # 89".

Corner No. 3, the Southwest Corner, is a 4" X 4" wood post marked "Cor. No. 3,  
FAILED TO FILE # 89".

The West side center, is a 4" X 4" wood post marked "West SC FAILED TO FILE  
# 89".

Corner No. 4, the Northwest Corner, is a 4" X 4" wood post marked "Cor. No. 4,  
FAILED TO FILE # 89".

HOMESTAKE MINING COMPANY  
OF CALIFORNIA

By

*Margaret E. Winsel*  
Margaret E. Winsel, Agent

STATE OF CALIFORNIA )  
 )ss:  
COUNTY OF SAN FRANCISCO )

On this 5th day of August, 1992, before me, Valerie D. Flynn, a Notary Public in  
and for said state, personally appeared Margaret E. Winsel, known to me to be the  
person whose name is subscribed to the within instrument, and acknowledged that she  
executed same on behalf of said corporation.

WITNESS my hand and official seal.

[SEAL]



*Valerie D. Flynn*  
Valerie D. Flynn, Notary Public  
Residing At: Fairfield, CA 94533  
My Commission Expires: 1-25-93

BOOK 237 PAGE 514

RECORDING REQUESTED BY AND  
WHEN RECORDED, RETURN TO:  
Homestake Mining Company  
Attention: Val Flynn  
650 California Street, 10th Floor  
San Francisco, CA 94108-2788

141955

**AMENDED CERTIFICATE OF LOCATION**  
State of Nevada

HOMESTAKE MINING COMPANY OF CALIFORNIA, a California corporation, whose mailing address is 650 California Street, 10th Floor, San Francisco, California 94108-2788 hereby certifies that it has amended the FAILED TO FILE # 90 lode mining claim, more particularly described below. The date of original location was the 29th day of March, 1992. The original location certificate was recorded in the Eureka County, Nevada records at Book 235, Page 192, and filed with the Bureau of Land Management under Serial No. N MC 650262. The date of this amendment is the 5th day of August, 1992.

The sole purpose of this amendment is to change the name of the claim to CV # 90.

The number of linear feet claimed in length along the course of the vein, each way from the point of discovery, is 10 feet in a Northerly direction and 1490 feet in a Southerly direction. The width claimed on each side of the center of the vein is 300 feet. The general course of the lode or vein, as near as may be, is North/South.

This lode mining claim is located in the  
SW Quarter of Section 28, T. 35N R. S1E,  
NW Quarter of Section 33, T. 35N R. S1E,  
SE Quarter of Section 29, T. 35N R. S1E,  
Quarter of Section \_\_\_\_\_, T. \_\_\_\_\_ R. \_\_\_\_\_.

Mount Diablo Base & Meridian, Eureka County, Nevada, and is described by metes and bounds as follows:

Beginning at Corner No. 1, which is the Northeast corner of this claim, thence a distance of 9247 feet South and 4359 feet EAST to the following natural object or permanent monument, to wit; the EAST 1/4 Corner of Section 4, Township 34 North, Range 51 East, Mount Diablo Base and Meridian, Eureka County, Nevada, and is more particularly described by metes and bounds as follows:

Beginning at Corner No. 1 which is the Northeast Corner of this claim,  
Thence South a distance of 750 feet to the East side center;  
Thence South a distance of 750 feet to the Corner No. 2;  
Thence West a distance of 600 feet to Corner No. 3;  
Thence North a distance of 750 feet to the West side center;

BOOK 237 PAGE 515

Thence North a distance of 750 feet to Corner No. 4;  
Thence East a distance of 600 feet to Corner No. 1,  
the place of beginning.

This claim is contiguous to and is bounded by the following claims:

EUREKA COUNTY, NEVADA  
M.N. REBALEATI, RECORDER  
FILE NO. 141955  
FEE \$ 7.25

CV # 81 on the NORTH;  
CV# 91 on the EAST;  
\_\_\_\_\_ on the \_\_\_\_\_;  
\_\_\_\_\_ on the \_\_\_\_\_.

The work of location consisted of making the maps provided in NRS 517.040.

Corner No. 1, the Northeast Corner, is a 4" X 4" wood post marked "Cor. No. 1,  
FAILED TO FILE # 90".

The East side center, is a 4" X 4" wood post marked "East SC FAILED TO FILE  
# 90".

Corner No. 2, the Southeast Corner, is a 4" X 4" wood post marked "Cor. No. 2,  
FAILED TO FILE # 90".

Corner No. 3, the Southwest Corner, is a 4" X 4" wood post marked "Cor. No. 3,  
FAILED TO FILE # 90".

The West side center, is a 4" X 4" wood post marked "West SC FAILED TO FILE  
# 90".

Corner No. 4, the Northwest Corner, is a 4" X 4" wood post marked "Cor. No. 4,  
FAILED TO FILE # 90".


HOMESTAKE MINING COMPANY  
OF CALIFORNIA

By Margaret E. Winsel  
Margaret E. Winsel, Agent

STATE OF CALIFORNIA )  
 )ss:  
COUNTY OF SAN FRANCISCO )

On this 5th day of August, 1992, before me, Valerie D. Flynn, a Notary Public in  
and for said state, personally appeared Margaret E. Winsel, known to me to be the  
person whose name is subscribed to the within instrument, and acknowledged that she  
executed same on behalf of said corporation.

WITNESS my hand and official seal.



Valerie D. Flynn  
Valerie D. Flynn, Notary Public  
Residing At: Fairfield, CA 94533  
My Commission Expires: 1-25-93



RECORDING REQUESTED BY AND  
WHEN RECORDED, RETURN TO:  
Homestake Mining Company  
Attention: Val Flynn  
650 California Street, 10th Floor  
San Francisco, CA 94108-2788

141956

**AMENDED CERTIFICATE OF LOCATION**  
State of Nevada

HOMESTAKE MINING COMPANY OF CALIFORNIA, a California corporation, whose mailing address is 650 California Street, 10th Floor, San Francisco, California 94108-2788 hereby certifies that it has amended the FAILED TO FILE # 91 lode mining claim, more particularly described below. The date of original location was the 29th day of March, 1992. The original location certificate was recorded in the Eureka County, Nevada records at Book 235, Page 194, and filed with the Bureau of Land Management under Serial No. N MC 650263. The date of this amendment is the 5th day of August, 1992.

The sole purpose of this amendment is to change the name of the claim to CV # 91.

The number of linear feet claimed in length along the course of the vein, each way from the point of discovery, is 10 feet in a Northerly direction and 1490 feet in a Southerly direction. The width claimed on each side of the center of the vein is 300 feet. The general course of the lode or vein, as near as may be, is North/South.

This lode mining claim is located in the  
SW Quarter of Section 28, T. 35N R. 51E,  
NW Quarter of Section 33, T. 35N R. 51E,  
Quarter of Section \_\_\_\_\_, T. \_\_\_\_\_ R. \_\_\_\_\_,  
Quarter of Section \_\_\_\_\_, T. \_\_\_\_\_ R. \_\_\_\_\_.

Mount Diablo Base & Meridian, Eureka County, Nevada, and is described by metes and bounds as follows:

Beginning at Corner No. 1, which is the Northeast corner of this claim, thence a distance of 9247 feet South and 3759 feet EAST to the following natural object or permanent monument, to wit; the EAST 1/4 Corner of Section 4, Township 34 North, Range 51 East, Mount Diablo Base and Meridian, Eureka County, Nevada, and is more particularly described by metes and bounds as follows:

Beginning at Corner No. 1 which is the Northeast Corner of this claim,  
Thence South a distance of 750 feet to the East side center;  
Thence South a distance of 750 feet to the Corner No. 2;  
Thence West a distance of 600 feet to Corner No. 3;  
Thence North a distance of 750 feet to the West side center;

BOOK 237 PAGE 517

'92 AUG 12 AM 19

Thence North a distance of 750 feet to Corner No. 4;  
Thence East a distance of 600 feet to Corner No. 1,  
the place of beginning.

This claim is contiguous to and is bounded by the following claims

EUREKA COUNTY, NEVADA  
M.N. REBALEATI, RECORDER  
FILE NO.  
FEE \$  
7.25

CV # 82 on the NORTH ;  
CV # 92 on the EAST ;  
CV # 90 on the WEST ;  
\_\_\_\_\_ on the \_\_\_\_\_.

141956

The work of location consisted of making the maps provided in NRS 517.040.

Corner No. 1, the Northeast Corner, is a 4" X 4" wood post marked "Cor. No. 1,  
FAILED TO FILE # 91".

The East side center, is a 4" X 4" wood post marked "East SC FAILED TO FILE  
# 91".

Corner No. 2, the Southeast Corner, is a 4" X 4" wood post marked "Cor. No. 2,  
FAILED TO FILE # 91".

Corner No. 3, the Southwest Corner, is a 4" X 4" wood post marked "Cor. No. 3,  
FAILED TO FILE # 91".

The West side center, is a 4" X 4" wood post marked "West SC FAILED TO FILE  
# 91".

Corner No. 4, the Northwest Corner, is a 4" X 4" wood post marked "Cor. No. 4,  
FAILED TO FILE # 91".


HOMESTAKE MINING COMPANY  
OF CALIFORNIA

By Margaret E. Winsel  
Margaret E. Winsel, Agent

STATE OF CALIFORNIA )  
COUNTY OF SAN FRANCISCO ) ss:

On this 5th day of August, 1992, before me, Valerie D. Flynn, a Notary Public in  
and for said state, personally appeared Margaret E. Winsel, known to me to be the  
person whose name is subscribed to the within instrument, and acknowledged that she  
executed same on behalf of said corporation.

WITNESS my hand and official seal.



Valerie D. Flynn  
Valerie D. Flynn, Notary Public  
Residing At: Fairfield, CA 94533  
My Commission Expires: 1-25-93

RECORDING REQUESTED BY AND  
WHEN RECORDED, RETURN TO: **141957**  
Homestake Mining Company  
Attention: Val Flynn  
650 California Street, 10th Floor  
San Francisco, CA 94108-2788

**AMENDED CERTIFICATE OF LOCATION**  
State of Nevada

HOMESTAKE MINING COMPANY OF CALIFORNIA, a California corporation, whose mailing address is 650 California Street, 10th Floor, San Francisco, California 94108-2788 hereby certifies that it has amended the FAILED TO FILE # 92 lode mining claim, more particularly described below. The date of original location was the 29th day of March, 1992. The original location certificate was recorded in the Eureka County, Nevada records at Book 235, Page 196, and filed with the Bureau of Land Management under Serial No. N MC 650264. The date of this amendment is the 5th day of August, 1992.

The sole purpose of this amendment is to change the name of the claim to CV # 92.

The number of linear feet claimed in length along the course of the vein, each way from the point of discovery, is 10 feet in a Northerly direction and 1490 feet in a Southerly direction. The width claimed on each side of the center of the vein is 300 feet. The general course of the lode or vein, as near as may be, is North/South.

This lode mining claim is located in the  
SW Quarter of Section 28, T. 35N R. 51E,  
NW Quarter of Section 33, T. 35N R. 51E,  
Quarter of Section \_\_\_\_\_, T. \_\_\_\_\_ R. \_\_\_\_\_,  
Quarter of Section \_\_\_\_\_, T. \_\_\_\_\_ R. \_\_\_\_\_.

Mount Diablo Base & Meridian, Eureka County, Nevada, and is described by metes and bounds as follows:

Beginning at Corner No. 1, which is the Northeast corner of this claim, thence a distance of 9247 feet South and 3159 feet EAST to the following natural object or permanent monument, to wit; the EAST 1/4 Corner of Section 4, Township 34 North, Range 51 East, Mount Diablo Base and Meridian, Eureka County, Nevada, and is more particularly described by metes and bounds as follows:

Beginning at Corner No. 1 which is the Northeast Corner of this claim,  
Thence South a distance of 750 feet to the East side center;  
Thence South a distance of 750 feet to the Corner No. 2;  
Thence West a distance of 600 feet to Corner No. 3;  
Thence North a distance of 750 feet to the West side center;

BOOK 237 PAGE 519

Thence North a distance of 750 feet to Corner No. 4;  
Thence East a distance of 600 feet to Corner No. 1,  
the place of beginning.

This claim is contiguous to and is bounded by the following claims:

EUREKA COUNTY, NEVADA  
M.N. REBALEATI, RECORDER  
FILE NO. 141957  
FEE \$ 7.25

CV # 83 on the NORTH ;  
CV # 93 on the EAST ;  
CV # 91 on the WEST ;  
on the \_\_\_\_\_

The work of location consisted of making the maps provided in NRS 517.040.

Corner No. 1, the Northeast Corner, is a 4" X 4" wood post marked "Cor. No. 1,  
FAILED TO FILE # 92 ".

The East side center, is a 4" X 4" wood post marked "East SC FAILED TO FILE  
# 92 ".

Corner No. 2, the Southeast Corner, is a 4" X 4" wood post marked "Cor. No. 2,  
FAILED TO FILE # 92 ".

Corner No. 3, the Southwest Corner, is a 4" X 4" wood post marked "Cor. No. 3,  
FAILED TO FILE # 92 ".

The West side center, is a 4" X 4" wood post marked "West SC FAILED TO FILE  
# 92 ".

Corner No. 4, the Northwest Corner, is a 4" X 4" wood post marked "Cor. No. 4,  
FAILED TO FILE # 92 ".


HOMESTAKE MINING COMPANY  
OF CALIFORNIA

By Margaret E. Winsel  
Margaret E. Winsel, Agent

STATE OF CALIFORNIA )  
 )ss:  
COUNTY OF SAN FRANCISCO )

On this 5th day of August, 1992, before me, Valerie D. Flynn, a Notary Public in  
and for said state, personally appeared Margaret E. Winsel, known to me to be the  
person whose name is subscribed to the within instrument, and acknowledged that she  
executed same on behalf of said corporation.

WITNESS my hand and official seal.



Valerie D. Flynn  
Valerie D. Flynn, Notary Public  
Residing At: Fairfield, CA 94533  
My Commission Expires: 1-25-93

RECORDING REQUESTED BY AND  
WHEN RECORDED, RETURN TO:  
Homestake Mining Company  
Attention: Val Flynn  
650 California Street, 10th Floor  
San Francisco, CA 94108-2788

141958

**AMENDED CERTIFICATE OF LOCATION**  
State of Nevada

HOMESTAKE MINING COMPANY OF CALIFORNIA, a California corporation, whose mailing address is 650 California Street, 10th Floor, San Francisco, California 94108-2788 hereby certifies that it has amended the FAILED TO FILE # 93 lode mining claim, more particularly described below. The date of original location was the 29th day of March, 1992. The original location certificate was recorded in the Eureka County, Nevada records at Book 235, Page 198, and filed with the Bureau of Land Management under Serial No. N MC 650265. The date of this amendment is the 5th day of August, 1992.

The sole purpose of this amendment is to change the name of the claim to CV # 93.

The number of linear feet claimed in length along the course of the vein, each way from the point of discovery, is 10 feet in a Northerly direction and 1490 feet in a Southerly direction. The width claimed on each side of the center of the vein is 300 feet. The general course of the lode or vein, as near as may be, is North/South.

This lode mining claim is located in the  
SW Quarter of Section 28, T. 35N R. 51E,  
NW Quarter of Section 33, T. 35N R. 51E,  
Quarter of Section \_\_\_\_\_, T. \_\_\_\_\_ R. \_\_\_\_\_,  
Quarter of Section \_\_\_\_\_, T. \_\_\_\_\_ R. \_\_\_\_\_.

Mount Diablo Base & Meridian, Eureka County, Nevada, and is described by metes and bounds as follows:

Beginning at Corner No. 1, which is the Northeast corner of this claim, thence a distance of 9247 feet SOUTH and 2559 feet EAST to the following natural object or permanent monument, to wit; the EAST 1/4 Corner of Section 4, Township 34 North, Range 51 East, Mount Diablo Base and Meridian, Eureka County, Nevada, and is more particularly described by metes and bounds as follows:

Beginning at Corner No. 1 which is the Northeast Corner of this claim,  
Thence South a distance of 750 feet to the East side center;  
Thence South a distance of 750 feet to the Corner No. 2;  
Thence West a distance of 600 feet to Corner No. 3;  
Thence North a distance of 750 feet to the West side center;

BOOK 237 PAGE 521



Thence North a distance of 750 feet to Corner No. 4;  
Thence East a distance of 600 feet to Corner No. 1,  
the place of beginning.

This claim is contiguous to and is bounded by the following claims: EUREKA COUNTY, NEVADA  
M.N. REBALEATI, RECORDER  
FILE NO. 141958  
FEE \$ 7.25

CV # 84 on the NORTH;  
CV# 94 on the EAST;  
CV# 92 on the WEST;  
on the \_\_\_\_\_.

The work of location consisted of making the maps provided in NRS 517.040.

Corner No. 1, the Northeast Corner, is a 4" X 4" wood post marked "Cor. No. 1,  
FAILED TO FILE # 93".

The East side center, is a 4" X 4" wood post marked "East SC FAILED TO FILE  
# 93".

Corner No. 2, the Southeast Corner, is a 4" X 4" wood post marked "Cor. No. 2,  
FAILED TO FILE # 93".

Corner No. 3, the Southwest Corner, is a 4" X 4" wood post marked "Cor. No. 3,  
FAILED TO FILE # 93".

The West side center, is a 4" X 4" wood post marked "West SC FAILED TO FILE  
# 93".

Corner No. 4, the Northwest Corner, is a 4" X 4" wood post marked "Cor. No. 4,  
FAILED TO FILE # 93".

HOMESTAKE MINING COMPANY  
OF CALIFORNIA

By Margaret E. Winsel  
Margaret E. Winsel, Agent

STATE OF CALIFORNIA )  
 )ss:  
COUNTY OF SAN FRANCISCO )

On this 5th day of August, 1992, before me, Valerie D. Flynn, a Notary Public in  
and for said state, personally appeared Margaret E. Winsel, known to me to be the  
person whose name is subscribed to the within instrument, and acknowledged that she  
executed same on behalf of said corporation.

WITNESS my hand and official seal.



[SEAL]

Valerie D. Flynn  
Valerie D. Flynn, Notary Public  
Residing At: Fairfield, CA 94533  
My Commission Expires: 1-25-93

RECORDING REQUESTED BY AND  
WHEN RECORDED, RETURN TO:  
Homestake Mining Company  
Attention: Val Flynn  
650 California Street, 10th Floor  
San Francisco, CA 94108-2788

141959

**AMENDED CERTIFICATE OF LOCATION**  
State of Nevada

HOMESTAKE MINING COMPANY OF CALIFORNIA, a California corporation, whose mailing address is 650 California Street, 10th Floor, San Francisco, California 94108-2788 hereby certifies that it has amended the FAILED TO FILE # 94 lode mining claim, more particularly described below. The date of original location was the 29th day of March, 1992. The original location certificate was recorded in the Eureka County, Nevada records at Book 235, Page 200, and filed with the Bureau of Land Management under Serial No. N MC 650266. The date of this amendment is the 5th day of August, 1992.

The sole purpose of this amendment is to change the name of the claim to CV # 94.

The number of linear feet claimed in length along the course of the vein, each way from the point of discovery, is 10 feet in a Northerly direction and 1490 feet in a Southerly direction. The width claimed on each side of the center of the vein is 300 feet. The general course of the lode or vein, as near as may be, is North/South.

This lode mining claim is located in the

<u>SE</u>	Quarter of Section <u>28</u> , T. <u>35N</u> R. <u>51E</u> ,
<u>NE</u>	Quarter of Section <u>33</u> , T. <u>35N</u> R. <u>51E</u> ,
<u>NW</u>	Quarter of Section <u>33</u> , T. <u>35N</u> R. <u>51E</u> ,
<u>SW</u>	Quarter of Section <u>28</u> , T. <u>35N</u> R. <u>51E</u> ,

Mount Diablo Base & Meridian, Eureka County, Nevada, and is described by metes and bounds as follows:

Beginning at Corner No. 1, which is the Northeast corner of this claim, thence a distance of 9247 feet South and 1959 feet EAST to the following natural object or permanent monument, to wit; the EAST 1/4 Corner of Section 4, Township 34 North, Range 51 East, Mount Diablo Base and Meridian, Eureka County, Nevada, and is more particularly described by metes and bounds as follows:

Beginning at Corner No. 1 which is the Northeast Corner of this claim,  
Thence South a distance of 750 feet to the East side center;  
Thence South a distance of 750 feet to the Corner No. 2;  
Thence West a distance of 600 feet to Corner No. 3;  
Thence North a distance of 750 feet to the West side center;

BOOK 237 PAGE 523

Thence North a distance of 750 feet to Corner No. 4;  
Thence East a distance of 600 feet to Corner No. 1,  
the place of beginning.

This claim is contiguous to and is bounded by the following claims:

EUREKA COUNTY, NEVADA  
M.N. REBALEATI, RECORDER  
FILE NO. 141959  
FEES 7.25

CV # 85 on the NORTH ;  
CV # 95 on the EAST ;  
CV # 93 on the WEST ;  
\_\_\_\_\_ on the \_\_\_\_\_

The work of location consisted of making the maps provided in NRS 517.040.

Corner No. 1, the Northeast Corner, is a 4" X 4" wood post marked "Cor. No. 1,  
FAILED TO FILE # 94 ".  
The East side center, is a 4" X 4" wood post marked "East SC FAILED TO FILE  
# 94 ".  
Corner No. 2, the Southeast Corner, is a 4" X 4" wood post marked "Cor. No. 2,  
FAILED TO FILE # 94 ".  
Corner No. 3, the Southwest Corner, is a 4" X 4" wood post marked "Cor. No. 3,  
FAILED TO FILE # 94 ".  
The West side center, is a 4" X 4" wood post marked "West SC FAILED TO FILE  
# 94 ".  
Corner No. 4, the Northwest Corner, is a 4" X 4" wood post marked "Cor. No. 4,  
FAILED TO FILE # 94 ".


HOMESTAKE MINING COMPANY  
OF CALIFORNIA

By Margaret E. Winsel  
Margaret E. Winsel, Agent

STATE OF CALIFORNIA )  
 )ss:  
COUNTY OF SAN FRANCISCO )

On this 5th day of August, 1992, before me, Valerie D. Flynn, a Notary Public in  
and for said state, personally appeared Margaret E. Winsel, known to me to be the  
person whose name is subscribed to the within instrument, and acknowledged that she  
executed same on behalf of said corporation.

WITNESS my hand and official seal.



[SEAL]

Valerie D. Flynn  
Valerie D. Flynn, Notary Public  
Residing At: Fairfield, CA 94533  
My Commission Expires: 1-25-93

RECORDING REQUESTED BY AND  
WHEN RECORDED, RETURN TO:  
Homestake Mining Company  
Attention: Val Flynn  
650 California Street, 10th Floor  
San Francisco, CA 94108-2788

141960

**AMENDED CERTIFICATE OF LOCATION**  
State of Nevada

HOMESTAKE MINING COMPANY OF CALIFORNIA, a California corporation, whose mailing address is 650 California Street, 10th Floor, San Francisco, California 94108-2788 hereby certifies that it has amended the FAILED TO FILE # 95 lode mining claim, more particularly described below. The date of original location was the 29th day of March, 1992. The original location certificate was recorded in the Eureka County, Nevada records at Book 235, Page 202, and filed with the Bureau of Land Management under Serial No. N MC 650267. The date of this amendment is the 5th day of August, 1992.

The sole purpose of this amendment is to change the name of the claim to CV # 95.

The number of linear feet claimed in length along the course of the vein, each way from the point of discovery, is 20 feet in a Northerly direction and 1480 feet in a Southerly direction. The width claimed on each side of the center of the vein is 300 feet. The general course of the lode or vein, as near as may be, is North/South.

This lode mining claim is located in the  
SE Quarter of Section 28, T. 35N R. 51E,  
NE Quarter of Section 33, T. 35N R. 51E,  
Quarter of Section \_\_\_\_\_, T. \_\_\_\_\_ R. \_\_\_\_\_,  
Quarter of Section \_\_\_\_\_, T. \_\_\_\_\_ R. \_\_\_\_\_.

Mount Diablo Base & Meridian, Eureka County, Nevada, and is described by metes and bounds as follows:

Beginning at Corner No. 1, which is the Northeast corner of this claim, thence a distance of 9247 feet SOUTH and 1359 feet EAST to the following natural object or permanent monument, to wit; the EAST 1/4 Corner of Section 4, Township 34 North, Range 51 East, Mount Diablo Base and Meridian, Eureka County, Nevada, and is more particularly described by metes and bounds as follows:

Beginning at Corner No. 1 which is the Northeast Corner of this claim,  
Thence South a distance of 750 feet to the East side center;  
Thence South a distance of 750 feet to the Corner No. 2;  
Thence West a distance of 600 feet to Corner No. 3;  
Thence North a distance of 750 feet to the West side center;

BOOK 237 PAGE 525

Thence North a distance of 750 feet to Corner No. 4;  
Thence East a distance of 600 feet to Corner No. 1,  
the place of beginning.

This claim is contiguous to and is bounded by the following claims: EUREKA COUNTY, NEVADA  
M.N. REBALEATI, RECORDER  
FILE NO. 141960 FEE \$ 7.25

CV # 86 on the NORTH ;  
~~CV#~~ 96 on the EAST ;  
~~CV#~~ 94 on the WEST ;  
\_\_\_\_\_ on the \_\_\_\_\_.

The work of location consisted of making the maps provided in NRS 517.040.

Corner No. 1, the Northeast Corner, is a 4" X 4" wood post marked "Cor. No. 1,  
FAILED TO FILE # 95".

The East side center, is a 4" X 4" wood post marked "East SC FAILED TO FILE  
# 95".

Corner No. 2, the Southeast Corner, is a 4" X 4" wood post marked "Cor. No. 2,  
FAILED TO FILE # 95".

Corner No. 3, the Southwest Corner, is a 4" X 4" wood post marked "Cor. No. 3,  
FAILED TO FILE # 95".

The West side center, is a 4" X 4" wood post marked "West SC FAILED TO FILE  
# 95".

Corner No. 4, the Northwest Corner, is a 4" X 4" wood post marked "Cor. No. 4,  
FAILED TO FILE # 95".


HOMESTAKE MINING COMPANY  
OF CALIFORNIA

By Margaret E. Winsel  
Margaret E. Winsel, Agent

STATE OF CALIFORNIA )  
 )ss:  
COUNTY OF SAN FRANCISCO )

On this 5th day of August, 1992, before me, Valerie D. Flynn, a Notary Public in  
and for said state, personally appeared Margaret E. Winsel, known to me to be the  
person whose name is subscribed to the within instrument, and acknowledged that she  
executed same on behalf of said corporation.

WITNESS my hand and official seal.



[SEAL]

Valerie D. Flynn  
Valerie D. Flynn, Notary Public  
Residing At: Fairfield, CA 94533  
My Commission Expires: 1-25-93



RECORDING REQUESTED BY AND  
WHEN RECORDED, RETURN TO:  
Homestake Mining Company  
Attention: Val Flynn  
650 California Street, 10th Floor  
San Francisco, CA 94108-2788

**141961**

**AMENDED CERTIFICATE OF LOCATION**  
State of Nevada

HOMESTAKE MINING COMPANY OF CALIFORNIA, a California corporation, whose mailing address is 650 California Street, 10th Floor, San Francisco, California 94108-2788 hereby certifies that it has amended the FAILED TO FILE # 96 lode mining claim, more particularly described below. The date of original location was the 29th day of March, 1992. The original location certificate was recorded in the Eureka County, Nevada records at Book 235, Page 204, and filed with the Bureau of Land Management under Serial No. N MC650268. The date of this amendment is the 5th day of August, 1992.

The sole purpose of this amendment is to change the name of the claim to CV # 96.

The number of linear feet claimed in length along the course of the vein, each way from the point of discovery, is 20 feet in a Northerly direction and 1480 feet in a Southerly direction. The width claimed on each side of the center of the vein is 300 feet. The general course of the lode or vein, as near as may be, is North/South.

This lode mining claim is located in the

<u>SE</u>	Quarter of Section <u>28</u> , T. <u>35N</u> R. <u>51E</u> ,
<u>NE</u>	Quarter of Section <u>33</u> , T. <u>35N</u> R. <u>51E</u> ,
	Quarter of Section _____, T. _____ R. _____,
	Quarter of Section _____, T. _____ R. _____,

Mount Diablo Base & Meridian, Eureka County, Nevada, and is described by metes and bounds as follows:

Beginning at Corner No. 1, which is the Northeast corner of this claim, thence a distance of 9247 feet South and 759 feet EAST to the following natural object or permanent monument, to wit; the EAST 1/4 Corner of Section 4, Township 34 North, Range 51 East, Mount Diablo Base and Meridian, Eureka County, Nevada, and is more particularly described by metes and bounds as follows:

Beginning at Corner No. 1 which is the Northeast Corner of this claim,  
Thence South a distance of 750 feet to the East side center;  
Thence South a distance of 750 feet to the Corner No. 2;  
Thence West a distance of 600 feet to Corner No. 3;  
Thence North a distance of 750 feet to the West side center;

BOOK 237 PAGE 527

Thence North a distance of 750 feet to Corner No. 4;  
Thence East a distance of 600 feet to Corner No. 1,  
the place of beginning.

BOOK 237 PAGE 527  
OFFICIAL RECORDS  
RECORDED AT THE REQUEST OF  
Homestake Mining Co  
92 AUG 12 A10:19

This claim is contiguous to and is bounded by the following claim **EUREKA COUNTY, NEVADA**  
**M.N. REBALEATI, RECORDER**  
**FILE NO. 141961**  
**FEES 7.25**

CV # 87 on the NORTH ;  
CV# 97 on the EAST ;  
CV# 95 on the WEST ;  
\_\_\_\_\_ on the \_\_\_\_\_.

The work of location consisted of making the maps provided in NRS 517.040.

Corner No. 1, the Northeast Corner, is a 4" X 4" wood post marked "Cor. No. 1,  
FAILED TO FILE # 96 ".

The East side center, is a 4" X 4" wood post marked "East SC FAILED TO FILE  
# 96 ".

Corner No. 2, the Southeast Corner, is a 4" X 4" wood post marked "Cor. No. 2,  
FAILED TO FILE # 96 ".

Corner No. 3, the Southwest Corner, is a 4" X 4" wood post marked "Cor. No. 3,  
FAILED TO FILE # 96 ".

The West side center, is a 4" X 4" wood post marked "West SC FAILED TO FILE  
# 96 ".

Corner No. 4, the Northwest Corner, is a 4" X 4" wood post marked "Cor. No. 4,  
FAILED TO FILE # 96 ".


HOMESTAKE MINING COMPANY  
OF CALIFORNIA

By Margaret E. Winsel  
Margaret E. Winsel, Agent

STATE OF CALIFORNIA )  
 )ss:  
COUNTY OF SAN FRANCISCO )

On this 5th day of August, 1992, before me, Valerie D. Flynn, a Notary Public in  
and for said state, personally appeared Margaret E. Winsel, known to me to be the  
person whose name is subscribed to the within instrument, and acknowledged that she  
executed same on behalf of said corporation.

WITNESS my hand and official seal.



Valerie D. Flynn  
Valerie D. Flynn, Notary Public  
Residing At: Fairfield, CA 94533  
My Commission Expires: 1-25-93

BOOK 237 PAGE 528

RECORDING REQUESTED BY AND  
WHEN RECORDED, RETURN TO:  
Homestake Mining Company  
Attention: Val Flynn  
650 California Street, 10th Floor  
San Francisco, CA 94108-2788

141962

**AMENDED CERTIFICATE OF LOCATION**  
State of Nevada

HOMESTAKE MINING COMPANY OF CALIFORNIA, a California corporation, whose mailing address is 650 California Street, 10th Floor, San Francisco, California 94108-2788 hereby certifies that it has amended the FAILED TO FILE # 97 lode mining claim, more particularly described below. The date of original location was the 29th day of March, 1992. The original location certificate was recorded in the Eureka County, Nevada records at Book 235, Page 206, and filed with the Bureau of Land Management under Serial No. N MC 650269. The date of this amendment is the 5th day of August, 1992.

The sole purpose of this amendment is to change the name of the claim to CV # 97.

The number of linear feet claimed in length along the course of the vein, each way from the point of discovery, is 20 feet in a Northerly direction and 1480 feet in a Southerly direction. The width claimed on each side of the center of the vein is 300 feet. The general course of the lode or vein, as near as may be, is North/South.

This lode mining claim is located in the

<u>SE</u>	Quarter of Section <u>28</u> , T. <u>35N</u> R. <u>51E</u> ,
<u>NE</u>	Quarter of Section <u>33</u> , T. <u>35N</u> R. <u>51E</u> ,
	Quarter of Section _____, T. _____ R. _____,
	Quarter of Section _____, T. _____ R. _____,

Mount Diablo Base & Meridian, Eureka County, Nevada, and is described by metes and bounds as follows:

Beginning at Corner No. 1, which is the Northeast corner of this claim, thence a distance of 9247 feet SOUTH and 159 feet EAST to the following natural object or permanent monument, to wit; the EAST 1/4 Corner of Section 4, Township 34 North, Range 51 East, Mount Diablo Base and Meridian, Eureka County, Nevada, and is more particularly described by metes and bounds as follows:

Beginning at Corner No. 1 which is the Northeast Corner of this claim,  
Thence South a distance of 750 feet to the East side center;  
Thence South a distance of 750 feet to the Corner No. 2;  
Thence West a distance of 600 feet to Corner No. 3;  
Thence North a distance of 750 feet to the West side center;

BOOK 237 PAGE 529

'92 AUG 12 AIO:19

Thence North a distance of 750 feet to Corner No. 4;  
Thence East a distance of 600 feet to Corner No. 1,  
the place of beginning.

This claim is contiguous to and is bounded by the following claims:

EUREKA COUNTY, NEVADA  
M.N. REBALEATI. RECORDER  
FILE NO. FEE \$  
7.25

CV # 88 on the NORTH ;  
CV # 98 on the EAST ;  
CV # 96 on the WEST ;  
\_\_\_\_\_ on the \_\_\_\_\_ .

141962

The work of location consisted of making the maps provided in NRS 517.040.

Corner No. 1, the Northeast Corner, is a 4" X 4" wood post marked "Cor. No. 1,  
FAILED TO FILE # 97 ".

The East side center, is a 4" X 4" wood post marked "East SC FAILED TO FILE  
# 97 ".

Corner No. 2, the Southeast Corner, is a 4" X 4" wood post marked "Cor. No. 2,  
FAILED TO FILE # 97 ".

Corner No. 3, the Southwest Corner, is a 4" X 4" wood post marked "Cor. No. 3,  
FAILED TO FILE # 97 ".

The West side center, is a 4" X 4" wood post marked "West SC FAILED TO FILE  
# 97 ".

Corner No. 4, the Northwest Corner, is a 4" X 4" wood post marked "Cor. No. 4,  
FAILED TO FILE # 97 ".

HOMESTAKE MINING COMPANY  
OF CALIFORNIA

By Margaret E. Winsel  
Margaret E. Winsel, Agent

STATE OF CALIFORNIA )  
COUNTY OF SAN FRANCISCO ) ss:

On this 5th day of August, 1992, before me, Valerie D. Flynn, a Notary Public in  
and for said state, personally appeared Margaret E. Winsel, known to me to be the  
person whose name is subscribed to the within instrument, and acknowledged that she  
executed same on behalf of said corporation.

WITNESS my hand and official seal.



[SEAL]

Valerie D. Flynn  
Valerie D. Flynn, Notary Public  
Residing At: Fairfield, CA 94533  
My Commission Expires: 1-25-93

RECORDING REQUESTED BY AND  
WHEN RECORDED, RETURN TO:  
Homestake Mining Company  
Attention: Val Flynn  
650 California Street, 10th Floor  
San Francisco, CA 94108-2788

**141963**

**AMENDED CERTIFICATE OF LOCATION**  
State of Nevada

HOMESTAKE MINING COMPANY OF CALIFORNIA, a California corporation, whose mailing address is 650 California Street, 10th Floor, San Francisco, California 94108-2788 hereby certifies that it has amended the FAILED TO FILE # 98 lode mining claim, more particularly described below. The date of original location was the 29th day of March, 1992. The original location certificate was recorded in the Eureka County, Nevada records at Book 235, Page 208, and filed with the Bureau of Land Management under Serial No. N MC 650270. The date of this amendment is the 5th day of August, 1992.

The sole purpose of this amendment is to change the name of the claim to CV # 98.

The number of linear feet claimed in length along the course of the vein, each way from the point of discovery, is 20 feet in a Northerly direction and 1480 feet in a Southerly direction. The width claimed on each side of the center of the vein is 300 feet. The general course of the lode or vein, as near as may be, is North/South.

This lode mining claim is located in the

<u>SW</u>	Quarter of Section <u>27</u> , T. <u>35N</u> R. <u>51E</u> ,
<u>NW</u>	Quarter of Section <u>34</u> , T. <u>35N</u> R. <u>51E</u> ,
<u>NE</u>	Quarter of Section <u>33</u> , T. <u>35N</u> R. <u>51E</u> ,
<u>SE</u>	Quarter of Section <u>28</u> , T. <u>35N</u> R. <u>51E</u> .

Mount Diablo Base & Meridian, Eureka County, Nevada, and is described by metes and bounds as follows:

Beginning at Corner No. 1, which is the Northeast corner of this claim, thence a distance of 9247 feet SOUTH and 441 feet WEST to the following natural object or permanent monument, to wit; the EAST 1/4 Corner of Section 4, Township 34 North, Range 51 East, Mount Diablo Base and Meridian, Eureka County, Nevada, and is more particularly described by metes and bounds as follows:

Beginning at Corner No. 1 which is the Northeast Corner of this claim,  
Thence South a distance of 750 feet to the East side center;  
Thence South a distance of 750 feet to the Corner No. 2;  
Thence West a distance of 600 feet to Corner No. 3;  
Thence North a distance of 750 feet to the West side center;

BOOK 237 PAGE 531



Thence North a distance of 750 feet to Corner No. 4;  
Thence East a distance of 600 feet to Corner No. 1,  
the place of beginning.

This claim is contiguous to and is bounded by the following claims

EUREKA COUNTY, NEVADA  
M. N. REBALEATI, RECORDER  
FILE NO. 141963  
FEE \$ 7.25

CV # 89 on the NORTH ;  
CV# 97 on the WEST ;  
\_\_\_\_\_ on the \_\_\_\_\_ ;  
\_\_\_\_\_ on the \_\_\_\_\_ .

The work of location consisted of making the maps provided in NRS 517.040.

Corner No. 1, the Northeast Corner, is a 4" X 4" wood post marked "Cor. No. 1,  
FAILED TO FILE # 98 ".

The East side center, is a 4" X 4" wood post marked "East SC FAILED TO FILE  
# 98 ".

Corner No. 2, the Southeast Corner, is a 4" X 4" wood post marked "Cor. No. 2,  
FAILED TO FILE # 98 ".

Corner No. 3, the Southwest Corner, is a 4" X 4" wood post marked "Cor. No. 3,  
FAILED TO FILE # 98 ".

The West side center, is a 4" X 4" wood post marked "West SC FAILED TO FILE  
# 98 ".

Corner No. 4, the Northwest Corner, is a 4" X 4" wood post marked "Cor. No. 4,  
FAILED TO FILE # 98 ".

HOMESTAKE MINING COMPANY  
OF CALIFORNIA


By

  
Margaret E. Winsel, Agent


STATE OF CALIFORNIA )  
 )ss:  
COUNTY OF SAN FRANCISCO )

On this 5th day of August, 1992, before me, Valerie D. Flynn, a Notary Public in  
and for said state, personally appeared Margaret E. Winsel, known to me to be the  
person whose name is subscribed to the within instrument, and acknowledged that she  
executed same on behalf of said corporation.

WITNESS my hand and official seal.



[SEAL]

  
Valerie D. Flynn, Notary Public  
Residing At: Fairfield, CA 94533  
My Commission Expires: 1-25-93

RECORDING REQUESTED BY AND  
WHEN RECORDED, RETURN TO:  
Homestake Mining Company  
Attention: Val Flynn  
650 California Street, 10th Floor  
San Francisco, CA 94108-2788

141964

**AMENDED CERTIFICATE OF LOCATION**  
State of Nevada

HOMESTAKE MINING COMPANY OF CALIFORNIA, a California corporation, whose mailing address is 650 California Street, 10th Floor, San Francisco, California 94108-2788 hereby certifies that it has amended the FAILED TO FILE # 99 lode mining claim, more particularly described below. The date of original location was the 29th day of March, 1992. The original location certificate was recorded in the Eureka County, Nevada records at Book 235, Page 210, and filed with the Bureau of Land Management under Serial No. N MC 650271. The date of this amendment is the 5th day of August, 1992.

The sole purpose of this amendment is to change the name of the claim to CV # 99.

The number of linear feet claimed in length along the course of the vein, each way from the point of discovery, is 490 feet in a Northerly direction and 10 feet in a Southerly direction. The width claimed on each side of the center of the vein is 300 feet. The general course of the lode or vein, as near as may be, is North/South.

This lode mining claim is located in the  
SW Quarter of Section 33, T. 35N R. 51E,  
NW Quarter of Section 4, T. 34N R. 51E,  
NE Quarter of Section 5, T. 34N R. 51E,  
Quarter of Section \_\_\_\_\_, T. \_\_\_\_\_ R. \_\_\_\_\_

Mount Diablo Base & Meridian, Eureka County, Nevada, and is described by metes and bounds as follows:

Beginning at Corner No. 1, which is the Northeast corner of this claim, thence a distance of 0 feet NORTH and 488 feet WEST to the following natural object or permanent monument, to wit; the NORTHWEST Corner of Section 4, Township 34 North, Range 51 East, Mount Diablo Base and Meridian, Eureka County, Nevada, and is more particularly described by metes and bounds as follows:

Beginning at Corner No. 1 which is the Northeast Corner of this claim,  
Thence South a distance of 750 feet to the East side center;  
Thence South a distance of 750 feet to the Corner No. 2;  
Thence West a distance of 600 feet to Corner No. 3;  
Thence North a distance of 750 feet to the West side center;

BOOK 237 PAGE 533

Thence North a distance of 750 feet to Corner No. 4;  
Thence East a distance of 600 feet to Corner No. 1,  
the place of beginning.

This claim is contiguous to and is bounded by the following claims: EUREKA COUNTY, NEVADA  
M.N. REBALEATI, RECORDER  
FILE NO. 141964  
FEE \$ 7.25

CV # 100 on the EAST ;  
CV # 105 on the SOUTH ;  
\_\_\_\_\_ on the \_\_\_\_\_ ;  
\_\_\_\_\_ on the \_\_\_\_\_ .

The work of location consisted of making the maps provided in NRS 517.040.

Corner No. 1, the Northeast Corner, is a 4" X 4" wood post marked "Cor. No. 1,  
FAILED TO FILE # 99 ".

The East side center, is a 4" X 4" wood post marked "East SC FAILED TO FILE  
# 99 ".

Corner No. 2, the Southeast Corner, is a 4" X 4" wood post marked "Cor. No. 2,  
FAILED TO FILE # 99 ".

Corner No. 3, the Southwest Corner, is a 4" X 4" wood post marked "Cor. No. 3,  
FAILED TO FILE # 99 ".

The West side center, is a 4" X 4" wood post marked "West SC FAILED TO FILE  
# 99 ".

Corner No. 4, the Northwest Corner, is a 4" X 4" wood post marked "Cor. No. 4,  
FAILED TO FILE # 99 ".

HOMESTAKE MINING COMPANY  
OF CALIFORNIA


By Margaret E. Winsel  
Margaret E. Winsel, Agent

STATE OF CALIFORNIA )  
 )ss:  
COUNTY OF SAN FRANCISCO )

On this 5th day of August, 1992, before me, Valerie D. Flynn, a Notary Public in  
and for said state, personally appeared Margaret E. Winsel, known to me to be the  
person whose name is subscribed to the within instrument, and acknowledged that she  
executed same on behalf of said corporation.

WITNESS my hand and official seal.

[SEAL]



Valerie D. Flynn  
Valerie D. Flynn, Notary Public  
Residing At: Fairfield, CA 94533  
My Commission Expires: 1-25-93

RECORDING REQUESTED BY AND  
WHEN RECORDED, RETURN TO:  
Homestake Mining Company  
Attention: Val Flynn  
650 California Street, 10th Floor  
San Francisco, CA 94108-2788

141965

**AMENDED CERTIFICATE OF LOCATION**  
State of Nevada

HOMESTAKE MINING COMPANY OF CALIFORNIA, a California corporation, whose mailing address is 650 California Street, 10th Floor, San Francisco, California 94108-2788 hereby certifies that it has amended the FAILED TO FILE # 100 lode mining claim, more particularly described below. The date of original location was the 29th day of March, 1992. The original location certificate was recorded in the Eureka County, Nevada records at Book 235, Page 212, and filed with the Bureau of Land Management under Serial No. N MC 650272. The date of this amendment is the 5th day of August, 1992.

The sole purpose of this amendment is to change the name of the claim to CV # 100.

The number of linear feet claimed in length along the course of the vein, each way from the point of discovery, is 1490 feet in a Northerly direction and 10 feet in a Southerly direction. The width claimed on each side of the center of the vein is 300 feet. The general course of the lode or vein, as near as may be, is North/South.

This lode mining claim is located in the

<u>SW</u>	Quarter of Section <u>33</u> , T. <u>35N</u> R. <u>51E</u> ,
<u>NW</u>	Quarter of Section <u>4</u> , T. <u>34N</u> R. <u>51E</u> ,
	Quarter of Section _____, T. _____ R. _____,
	Quarter of Section _____, T. _____ R. _____,

Mount Diablo Base & Meridian, Eureka County, Nevada, and is described by metes and bounds as follows:

Beginning at Corner No. 1, which is the Northeast corner of this claim, thence a distance of 0 feet NORTH and 1088 feet WEST to the following natural object or permanent monument, to wit; the NORTHWEST Corner of Section 4, Township 34 North, Range 51 East, Mount Diablo Base and Meridian, Eureka County, Nevada, and is more particularly described by metes and bounds as follows:

Beginning at Corner No. 1 which is the Northeast Corner of this claim,  
Thence South a distance of 750 feet to the East side center;  
Thence South a distance of 750 feet to the Corner No. 2;  
Thence West a distance of 600 feet to Corner No. 3;  
Thence North a distance of 750 feet to the West side center;

BOOK 237 PAGE 535

Thence North a distance of 750 feet to Corner No. 4;  
Thence East a distance of 600 feet to Corner No. 1,  
the place of beginning.

This claim is contiguous to and is bounded by the following claims: M.N. REBALEATI. RECORDER  
EUREKA COUNTY, NEVADA  
FILE NO. 141965 FEE \$ 7.25

CV # 101 on the EAST ;  
CV# 106 on the SOUTH ;  
CV# 99 on the WEST ;  
\_\_\_\_\_ on the \_\_\_\_\_.

The work of location consisted of making the maps provided in NRS 517.040.

Corner No. 1, the Northeast Corner, is a 4" X 4" wood post marked "Cor. No. 1,  
FAILED TO FILE # 100".

The East side center, is a 4" X 4" wood post marked "East SC FAILED TO FILE  
# 100".

Corner No. 2, the Southeast Corner, is a 4" X 4" wood post marked "Cor. No. 2,  
FAILED TO FILE # 100".

Corner No. 3, the Southwest Corner, is a 4" X 4" wood post marked "Cor. No. 3,  
FAILED TO FILE # 100".

The West side center, is a 4" X 4" wood post marked "West SC FAILED TO FILE  
# 100".

Corner No. 4, the Northwest Corner, is a 4" X 4" wood post marked "Cor. No. 4,  
FAILED TO FILE # 100".

HOMESTAKE MINING COMPANY  
OF CALIFORNIA

By Margaret E. Winsel  
Margaret E. Winsel, Agent

STATE OF CALIFORNIA )  
 )ss:  
COUNTY OF SAN FRANCISCO )

On this 5th day of August, 1992, before me, Valerie D. Flynn, a Notary Public in  
and for said state, personally appeared Margaret E. Winsel, known to me to be the  
person whose name is subscribed to the within instrument, and acknowledged that she  
executed same on behalf of said corporation.

WITNESS my hand and official seal.



[SEAL]

Valerie D. Flynn  
Valerie D. Flynn, Notary Public  
Residing At: Fairfield, CA 94533  
My Commission Expires: 1-25-93



RECORDING REQUESTED BY AND  
WHEN RECORDED, RETURN TO:  
Homestake Mining Company  
Attention: Val Flynn  
650 California Street, 10th Floor  
San Francisco, CA 94108-2788

141966

**AMENDED CERTIFICATE OF LOCATION**  
State of Nevada

HOMESTAKE MINING COMPANY OF CALIFORNIA, a California corporation, whose mailing address is 650 California Street, 10th Floor, San Francisco, California 94108-2788 hereby certifies that it has amended the FAILED TO FILE # 101 lode mining claim, more particularly described below. The date of original location was the 29th day of March, 1992. The original location certificate was recorded in the Eureka County, Nevada records at Book 235, Page 214, and filed with the Bureau of Land Management under Serial No. N MC 650273. The date of this amendment is the 5th day of August, 1992.

The sole purpose of this amendment is to change the name of the claim to CV # 101.

The number of linear feet claimed in length along the course of the vein, each way from the point of discovery, is 1490 feet in a Northerly direction and 10 feet in a Southerly direction. The width claimed on each side of the center of the vein is 300 feet. The general course of the lode or vein, as near as may be, is North/South.

This lode mining claim is located in the

<u>SW</u>	Quarter of Section <u>33</u> , T. <u>35N</u> R. <u>51E</u> ,
<u>NW</u>	Quarter of Section <u>4</u> , T. <u>34N</u> R. <u>51E</u> ,
	Quarter of Section _____, T. _____ R. _____,
	Quarter of Section _____, T. _____ R. _____,

Mount Diablo Base & Meridian, Eureka County, Nevada, and is described by metes and bounds as follows:

Beginning at Corner No. 1, which is the Northeast corner of this claim, thence a distance of 0 feet NORTH and 1688 feet WEST to the following natural object or permanent monument, to wit; the NORTHWEST Corner of Section 4, Township 34 North, Range 51 East, Mount Diablo Base and Meridian, Eureka County, Nevada, and is more particularly described by metes and bounds as follows:

Beginning at Corner No. 1 which is the Northeast Corner of this claim,  
Thence South a distance of 750 feet to the East side center;  
Thence South a distance of 750 feet to the Corner No. 2;  
Thence West a distance of 600 feet to Corner No. 3;  
Thence North a distance of 750 feet to the West side center;

BOOK 237 PAGE 537

Thence North a distance of 750 feet to Corner No. 4;  
Thence East a distance of 600 feet to Corner No. 1,  
the place of beginning.

This claim is contiguous to and is bounded by the following claims:

EUREKA COUNTY, NEVADA  
M.N. REBALEATI, RECORDER  
FILE NO. 141966  
FEE \$ 7.25

CV # 102 on the EAST ;  
CV# 107 on the SOUTH ;  
CV# 100 on the WEST ;  
\_\_\_\_\_ on the \_\_\_\_\_.

The work of location consisted of making the maps provided in NRS 517.040.

Corner No. 1, the Northeast Corner, is a 4" X 4" wood post marked "Cor. No. 1,  
FAILED TO FILE # 101 ".

The East side center, is a 4" X 4" wood post marked "East SC FAILED TO FILE  
# 101 ".

Corner No. 2, the Southeast Corner, is a 4" X 4" wood post marked "Cor. No. 2,  
FAILED TO FILE # 101 ".

Corner No. 3, the Southwest Corner, is a 4" X 4" wood post marked "Cor. No. 3,  
FAILED TO FILE # 101 ".

The West side center, is a 4" X 4" wood post marked "West SC FAILED TO FILE  
# 101 ".

Corner No. 4, the Northwest Corner, is a 4" X 4" wood post marked "Cor. No. 4,  
FAILED TO FILE # 101 ".


HOMESTAKE MINING COMPANY  
OF CALIFORNIA

By Margaret E. Winsel  
Margaret E. Winsel, Agent

STATE OF CALIFORNIA )  
 )ss:  
COUNTY OF SAN FRANCISCO )

On this 5th day of August, 1992, before me, Valerie D. Flynn, a Notary Public in  
and for said state, personally appeared Margaret E. Winsel, known to me to be the  
person whose name is subscribed to the within instrument, and acknowledged that she  
executed same on behalf of said corporation.

WITNESS my hand and official seal.



Valerie D. Flynn  
Valerie D. Flynn, Notary Public  
Residing At: Fairfield, CA 94533  
My Commission Expires: 1-25-93

RECORDING REQUESTED BY AND  
WHEN RECORDED, RETURN TO:  
Homestake Mining Company  
Attention: Val Flynn  
650 California Street, 10th Floor  
San Francisco, CA 94108-2788

141967

**AMENDED CERTIFICATE OF LOCATION**  
State of Nevada

HOMESTAKE MINING COMPANY OF CALIFORNIA, a California corporation, whose mailing address is 650 California Street, 10th Floor, San Francisco, California 94108-2788 hereby certifies that it has amended the FAILED TO FILE # 102 lode mining claim, more particularly described below. The date of original location was the 29th day of March, 1992. The original location certificate was recorded in the Eureka County, Nevada records at Book 235, Page 216, and filed with the Bureau of Land Management under Serial No. N MC 650274. The date of this amendment is the 5th day of August, 1992.

The sole purpose of this amendment is to change the name of the claim to CV # 102.

The number of linear feet claimed in length along the course of the vein, each way from the point of discovery, is 1490 feet in a Northerly direction and 10 feet in a Southerly direction. The width claimed on each side of the center of the vein is 300 feet. The general course of the lode or vein, as near as may be, is North/South.

This lode mining claim is located in the

<u>SW</u>	Quarter of Section <u>33</u>	T. <u>35N</u> R. <u>51E</u>
<u>NW</u>	Quarter of Section <u>4</u>	T. <u>34N</u> R. <u>51E</u>
	Quarter of Section	T. R.
	Quarter of Section	T. R.

Mount Diablo Base & Meridian, Eureka County, Nevada, and is described by metes and bounds as follows:

Beginning at Corner No. 1, which is the Northeast corner of this claim, thence a distance of 0 feet NORTH and 2288 feet WEST to the following natural object or permanent monument, to wit; the NORTHWEST Corner of Section 4, Township 34 North, Range 51 East, Mount Diablo Base and Meridian, Eureka County, Nevada, and is more particularly described by metes and bounds as follows:

Beginning at Corner No. 1 which is the Northeast Corner of this claim,  
Thence South a distance of 750 feet to the East side center;  
Thence South a distance of 750 feet to the Corner No. 2;  
Thence West a distance of 600 feet to Corner No. 3;  
Thence North a distance of 750 feet to the West side center;

BOOK 237 PAGE 539

BOOK 237 PAGE 539  
OFFICIAL RECORDS  
RECORDED AT THE REQUEST OF  
Homestake Mining Co  
'92 AUG 12 AM 10:20

Thence North a distance of 750 feet to Corner No. 4;  
Thence East a distance of 600 feet to Corner No. 1,  
the place of beginning.

This claim is contiguous to and is bounded by the following claim:

EUREKA COUNTY, NEVADA  
M. N. REBALEATI, RECORDER  
FILE NO. 141967  
FEE \$ 7.25

CV # 103 on the EAST ;  
CV# 108 on the SOUTH ;  
CV# 101 on the WEST ;  
\_\_\_\_\_ on the \_\_\_\_\_.

The work of location consisted of making the maps provided in NRS 517.040.

Corner No. 1, the Northeast Corner, is a 4" X 4" wood post marked "Cor. No. 1,  
FAILED TO FILE # 102 ".

The East side center, is a 4" X 4" wood post marked "East SC FAILED TO FILE  
# 102 ".

Corner No. 2, the Southeast Corner, is a 4" X 4" wood post marked "Cor. No. 2,  
FAILED TO FILE # 102 ".

Corner No. 3, the Southwest Corner, is a 4" X 4" wood post marked "Cor. No. 3,  
FAILED TO FILE # 102 ".

The West side center, is a 4" X 4" wood post marked "West SC FAILED TO FILE  
# 102 ".

Corner No. 4, the Northwest Corner, is a 4" X 4" wood post marked "Cor. No. 4,  
FAILED TO FILE # 102 ".


HOMESTAKE MINING COMPANY  
OF CALIFORNIA

By Margaret E. Winsel  
Margaret E. Winsel, Agent

STATE OF CALIFORNIA )  
 )ss:  
COUNTY OF SAN FRANCISCO )

On this 5th day of August, 1992, before me, Valerie D. Flynn, a Notary Public in  
and for said state, personally appeared Margaret E. Winsel, known to me to be the  
person whose name is subscribed to the within instrument, and acknowledged that she  
executed same on behalf of said corporation.

WITNESS my hand and official seal.



Valerie D. Flynn  
Valerie D. Flynn, Notary Public  
Residing At: Fairfield, CA 94533  
My Commission Expires: 1-25-93

BOOK 237 PAGE 540

RECORDING REQUESTED BY AND  
WHEN RECORDED, RETURN TO:  
Homestake Mining Company  
Attention: Val Flynn  
650 California Street, 10th Floor  
San Francisco, CA 94108-2788

141968

**AMENDED CERTIFICATE OF LOCATION**  
State of Nevada

HOMESTAKE MINING COMPANY OF CALIFORNIA, a California corporation, whose mailing address is 650 California Street, 10th Floor, San Francisco, California 94108-2788 hereby certifies that it has amended the FAILED TO FILE # 103 lode mining claim, more particularly described below. The date of original location was the 29th day of March, 1992. The original location certificate was recorded in the Eureka County, Nevada records at Book 235, Page 218, and filed with the Bureau of Land Management under Serial No. N MC 650275. The date of this amendment is the 5th day of August, 1992.

The sole purpose of this amendment is to change the name of the claim to CV # 103.

The number of linear feet claimed in length along the course of the vein, each way from the point of discovery, is 1490 feet in a Northerly direction and 10 feet in a Southerly direction. The width claimed on each side of the center of the vein is 300 feet. The general course of the lode or vein, as near as may be, is North/South.

This lode mining claim is located in the

<u>SE</u>	Quarter of Section <u>33</u> , T. <u>35N</u> R. <u>51E</u> ,
<u>NE</u>	Quarter of Section <u>4</u> , T. <u>34N</u> R. <u>51E</u> ,
<u>NW</u>	Quarter of Section <u>4</u> , T. <u>34N</u> R. <u>51E</u> ,
<u>SW</u>	Quarter of Section <u>33</u> , T. <u>35N</u> R. <u>51E</u> ,

Mount Diablo Base & Meridian, Eureka County, Nevada, and is described by metes and bounds as follows:

Beginning at Corner No. 1, which is the Northeast corner of this claim, thence a distance of 0 feet NORTH and 2888 feet WEST to the following natural object or permanent monument, to wit; the NORTHWEST Corner of Section 4, Township 34 North, Range 51 East, Mount Diablo Base and Meridian, Eureka County, Nevada, and is more particularly described by metes and bounds as follows:

Beginning at Corner No. 1 which is the Northeast Corner of this claim,  
Thence South a distance of 750 feet to the East side center;  
Thence South a distance of 750 feet to the Corner No. 2;  
Thence West a distance of 600 feet to Corner No. 3;  
Thence North a distance of 750 feet to the West side center;

BOOK 237 PAGE 541



Thence North a distance of 750 feet to Corner No. 4;  
Thence East a distance of 600 feet to Corner No. 1,  
the place of beginning.

This claim is contiguous to and is bounded by the following claims: EUREKA COUNTY, NEVADA  
M.N. REBALEATI, RECORDER  
FILE NO. FEES  
141968 7.25

CV # 104 on the EAST ;  
CV# 109 on the SOUTH ;  
CV# 102 on the WEST ;  
on the

The work of location consisted of making the maps provided in NRS 517.040.

Corner No. 1, the Northeast Corner, is a 4" X 4" wood post marked "Cor. No. 1,  
FAILED TO FILE # 103".

The East side center, is a 4" X 4" wood post marked "East SC FAILED TO FILE  
# 103".

Corner No. 2, the Southeast Corner, is a 4" X 4" wood post marked "Cor. No. 2,  
FAILED TO FILE # 103".

Corner No. 3, the Southwest Corner, is a 4" X 4" wood post marked "Cor. No. 3,  
FAILED TO FILE # 103".

The West side center, is a 4" X 4" wood post marked "West SC FAILED TO FILE  
# 103".

Corner No. 4, the Northwest Corner, is a 4" X 4" wood post marked "Cor. No. 4,  
FAILED TO FILE # 103".


HOMESTAKE MINING COMPANY  
OF CALIFORNIA

By   
Margaret E. Winsel, Agent


STATE OF CALIFORNIA )  
 )ss:  
COUNTY OF SAN FRANCISCO )

On this 5th day of August, 1992, before me, Valerie D. Flynn, a Notary Public in  
and for said state, personally appeared Margaret E. Winsel, known to me to be the  
person whose name is subscribed to the within instrument, and acknowledged that she  
executed same on behalf of said corporation.

WITNESS my hand and official seal.



[SEAL]

  
Valerie D. Flynn, Notary Public  
Residing At: Fairfield, CA 94533  
My Commission Expires: 1-25-93

RECORDING REQUESTED BY AND  
WHEN RECORDED, RETURN TO:  
Homestake Mining Company  
Attention: Val Flynn  
650 California Street, 10th Floor  
San Francisco, CA 94108-2788

141969

**AMENDED CERTIFICATE OF LOCATION**  
State of Nevada

HOMESTAKE MINING COMPANY OF CALIFORNIA, a California corporation, whose mailing address is 650 California Street, 10th Floor, San Francisco, California 94108-2788 hereby certifies that it has amended the FAILED TO FILE # 104 lode mining claim, more particularly described below. The date of original location was the 29th day of March, 1992. The original location certificate was recorded in the Eureka County, Nevada records at Book 235, Page 220, and filed with the Bureau of Land Management under Serial No. N MC 650276. The date of this amendment is the 5th day of August, 1992.

The sole purpose of this amendment is to change the name of the claim to CV # 104.

The number of linear feet claimed in length along the course of the vein, each way from the point of discovery, is 1490 feet in a Easterly direction and 10 feet in a Westerly direction. The width claimed on each side of the center of the vein is 300 feet. The general course of the lode or vein, as near as may be, is East/West.

This lode mining claim is located in the  
NE Quarter of Section 4, T. 34N R. 51E,  
Quarter of Section \_\_\_\_\_, T. \_\_\_\_\_ R. \_\_\_\_\_,  
Quarter of Section \_\_\_\_\_, T. \_\_\_\_\_ R. \_\_\_\_\_,  
Quarter of Section \_\_\_\_\_, T. \_\_\_\_\_ R. \_\_\_\_\_.

Mount Diablo Base & Meridian, Eureka County, Nevada, and is described by metes and bounds as follows:

Beginning at Corner No. 1, which is the Northeast corner of this claim, thence a distance of 1107 feet NORTH and 4388 feet WEST to the following natural object or permanent monument, to wit; the NORTHWEST Corner of Section 4, Township 34 North, Range 51 East, Mount Diablo Base and Meridian, Eureka County, Nevada, and is more particularly described by metes and bounds as follows:

Beginning at Corner No. 1 which is the Northeast Corner of this claim,  
Thence South a distance of 600 feet to Corner No. 2;  
Thence West a distance of 750 feet to the South side center;  
Thence West a distance of 750 feet to Corner No. 3;  
Thence North a distance of 600 feet to Corner No. 4;

BOOK 237 PAGE 543

Thence East a distance of 750 feet to the North side center;  
Thence East a distance of 750 feet to Corner No. 1,  
the place of beginning.

This claim is contiguous to and is bounded by the following claim:

EUREKA COUNTY, NEVADA  
M. N. REBALEATI, RECORDER  
FILE NO. 141969  
FEE \$ 7.25

CV # 110, 111 on the SOUTH ;  
CV # 103, 109 on the WEST ;  
\_\_\_\_\_ on the \_\_\_\_\_ ;  
\_\_\_\_\_ on the \_\_\_\_\_ .

The work of location consisted of making the maps provided in NRS 517.040.

Corner No. 1, the Northeast Corner, is a 4" X 4" wood post marked "Cor. No. 1,  
FAILED TO FILE # 104 ".

Corner No. 2, the Southeast Corner, is a 4" X 4" wood post marked "Cor. No. 2,  
FAILED TO FILE # 104 ".

The South side center, is a 4" X 4" wood post marked "South SC FAILED TO FILE  
# 104 ".

Corner No. 3, the Southwest Corner, is a 4" X 4" wood post marked "Cor. No. 3,  
FAILED TO FILE # 104 ".

Corner No. 4, the Northwest Corner, is a 4" X 4" wood post marked "Cor. No. 4,  
FAILED TO FILE # 104 ".

The North Side Center, is a 4" X 4" wood post marked "North SC FAILED TO FILE  
# 104 ".

HOMESTAKE MINING COMPANY  
OF CALIFORNIA


By


  
Margaret E. Winsel, Agent

STATE OF CALIFORNIA )  
 )ss:  
COUNTY OF SAN FRANCISCO )

On this 5th day of August, 1992, before me, Valerie D. Flynn, a Notary Public in  
and for said state, personally appeared Margaret E. Winsel, known to me to be the  
person whose name is subscribed to the within instrument, and acknowledged that she  
executed same on behalf of said corporation.

WITNESS my hand and official seal.



  
Valerie D. Flynn, Notary Public  
Residing At: Fairfield, CA 94533  
My Commission Expires: 1-25-93

RECORDING REQUESTED BY AND  
WHEN RECORDED, RETURN TO:  
Homestake Mining Company  
Attention: Val Flynn  
650 California Street, 10th Floor  
San Francisco, CA 94108-2788

141970

**AMENDED CERTIFICATE OF LOCATION**  
State of Nevada

HOMESTAKE MINING COMPANY OF CALIFORNIA, a California corporation, whose mailing address is 650 California Street, 10th Floor, San Francisco, California 94108-2788 hereby certifies that it has amended the FAILED TO FILE # 105 lode mining claim, more particularly described below. The date of original location was the 29th day of March, 1992. The original location certificate was recorded in the Eureka County, Nevada records at Book 235, Page 222, and filed with the Bureau of Land Management under Serial No. N MC 650277. The date of this amendment is the 5th day of August, 1992.

The sole purpose of this amendment is to change the name of the claim to CV # 105.

The number of linear feet claimed in length along the course of the vein, each way from the point of discovery, is 10 feet in a Northerly direction and 1490 feet in a Southerly direction. The width claimed on each side of the center of the vein is 300 feet. The general course of the lode or vein, as near as may be, is North/South.

This lode mining claim is located in the

<u>NW</u>	Quarter of Section <u>4</u> , T. <u>34N</u> R. <u>51E</u> ,
<u>SW</u>	Quarter of Section <u>4</u> , T. <u>34N</u> R. <u>51E</u> ,
<u>SE</u>	Quarter of Section <u>5</u> , T. <u>34N</u> R. <u>51E</u> ,
<u>NE</u>	Quarter of Section <u>5</u> , T. <u>34N</u> R. <u>51E</u> ,

Mount Diablo Base & Meridian, Eureka County, Nevada, and is described by metes and bounds as follows:

Beginning at Corner No. 1, which is the Northeast corner of this claim, thence a distance of 1500 feet NORTH and 488 feet WEST to the following natural object or permanent monument, to wit; the NORTHWEST Corner of Section 4, Township 34 North, Range 51 East, Mount Diablo Base and Meridian, Eureka County, Nevada, and is more particularly described by metes and bounds as follows:

Beginning at Corner No. 1 which is the Northeast Corner of this claim,  
Thence South a distance of 750 feet to the East side center;  
Thence South a distance of 750 feet to the Corner No. 2;  
Thence West a distance of 600 feet to Corner No. 3;  
Thence North a distance of 750 feet to the West side center;

BOOK 237 PAGE 545

'92 AUG 12 AM 10:20

Thence North a distance of 750 feet to Corner No. 4;  
Thence East a distance of 600 feet to Corner No. 1,  
the place of beginning.

This claim is contiguous to and is bounded by the following claims:

EUREKA COUNTY, NEVADA  
M.N. REBALEATI, RECORDER  
FILE NO. 141970  
FEE \$ 7.25

CV # 99 on the NORTH ;  
106 on the EAST ;  
\_\_\_\_\_ on the \_\_\_\_\_ ;  
\_\_\_\_\_ on the \_\_\_\_\_ .

The work of location consisted of making the maps provided in NRS 517.040.

Corner No. 1, the Northeast Corner, is a 4" X 4" wood post marked "Cor. No. 1,  
FAILED TO FILE # 105 ".

The East side center, is a 4" X 4" wood post marked "East SC FAILED TO FILE  
# 105 ".

Corner No. 2, the Southeast Corner, is a 4" X 4" wood post marked "Cor. No. 2,  
FAILED TO FILE # 105 ".

Corner No. 3, the Southwest Corner, is a 4" X 4" wood post marked "Cor. No. 3,  
FAILED TO FILE # 105 ".

The West side center, is a 4" X 4" wood post marked "West SC FAILED TO FILE  
# 105 ".

Corner No. 4, the Northwest Corner, is a 4" X 4" wood post marked "Cor. No. 4,  
FAILED TO FILE # 105 ".

HOMESTAKE MINING COMPANY  
OF CALIFORNIA


By

  
Margaret E. Winsel, Agent

STATE OF CALIFORNIA )  
 )ss:  
COUNTY OF SAN FRANCISCO )

On this 5th day of August, 1992, before me, Valerie D. Flynn, a Notary Public in  
and for said state, personally appeared Margaret E. Winsel, known to me to be the  
person whose name is subscribed to the within instrument, and acknowledged that she  
executed same on behalf of said corporation.

WITNESS my hand and official seal.



[SEAL]

  
Valerie D. Flynn, Notary Public  
Residing At: Fairfield, CA 94533  
My Commission Expires: 1-25-93



RECORDING REQUESTED BY AND  
WHEN RECORDED, RETURN TO:  
Homestake Mining Company  
Attention: Val Flynn  
650 California Street, 10th Floor  
San Francisco, CA 94108-2788

141971

**AMENDED CERTIFICATE OF LOCATION**  
State of Nevada

HOMESTAKE MINING COMPANY OF CALIFORNIA, a California corporation, whose mailing address is 650 California Street, 10th Floor, San Francisco, California 94108-2788 hereby certifies that it has amended the FAILED TO FILE # 106 lode mining claim, more particularly described below. The date of original location was the 29th day of March, 1992. The original location certificate was recorded in the Eureka County, Nevada records at Book 235, Page 224, and filed with the Bureau of Land Management under Serial No. N MC 650278. The date of this amendment is the 5th day of August, 1992.

The sole purpose of this amendment is to change the name of the claim to CV # 106.

The number of linear feet claimed in length along the course of the vein, each way from the point of discovery, is 10 feet in a Northerly direction and 490 feet in a Southerly direction. The width claimed on each side of the center of the vein is 300 feet. The general course of the lode or vein, as near as may be, is North/South.

This lode mining claim is located in the

<u>NW</u>	Quarter of Section <u>4</u> , T. <u>34N</u> R. <u>51E</u> ,
<u>SW</u>	Quarter of Section <u>4</u> , T. <u>34N</u> R. <u>51E</u> ,
	Quarter of Section _____, T. _____ R. _____,
	Quarter of Section _____, T. _____ R. _____,

Mount Diablo Base & Meridian, Eureka County, Nevada, and is described by metes and bounds as follows:

Beginning at Corner No. 1, which is the Northeast corner of this claim, thence a distance of 1500 feet NORTH and 1088 feet WEST to the following natural object or permanent monument, to wit; the NORTHWEST Corner of Section 4, Township 34 North, Range 51 East, Mount Diablo Base and Meridian, Eureka County, Nevada, and is more particularly described by metes and bounds as follows:

Beginning at Corner No. 1 which is the Northeast Corner of this claim,  
Thence South a distance of 750 feet to the East side center;  
Thence South a distance of 750 feet to the Corner No. 2;  
Thence West a distance of 600 feet to Corner No. 3;  
Thence North a distance of 750 feet to the West side center;

BOOK 237 PAGE 547

Thence North a distance of 750 feet to Corner No. 4;  
Thence East a distance of 600 feet to Corner No. 1,  
the place of beginning.

This claim is contiguous to and is bounded by the following claims:

EUREKA COUNTY, NEVADA  
M.N. REBALEATI, RECORDER  
FILE NO. 141971  
FEE \$ 7.25

CV # 100 on the NORTH;  
CV# 107 on the EAST;  
CV# 105 on the WEST;  
\_\_\_\_\_ on the \_\_\_\_\_

The work of location consisted of making the maps provided in NRS 517.040.

Corner No. 1, the Northeast Corner, is a 4" X 4" wood post marked "Cor. No. 1,  
FAILED TO FILE # 106".  
The East side center, is a 4" X 4" wood post marked "East SC FAILED TO FILE  
# 106".  
Corner No. 2, the Southeast Corner, is a 4" X 4" wood post marked "Cor. No. 2,  
FAILED TO FILE # 106".  
Corner No. 3, the Southwest Corner, is a 4" X 4" wood post marked "Cor. No. 3,  
FAILED TO FILE # 106".  
The West side center, is a 4" X 4" wood post marked "West SC FAILED TO FILE  
# 106".  
Corner No. 4, the Northwest Corner, is a 4" X 4" wood post marked "Cor. No. 4,  
FAILED TO FILE # 106".


HOMESTAKE MINING COMPANY  
OF CALIFORNIA

By Margaret E. Winsel  
Margaret E. Winsel, Agent

STATE OF CALIFORNIA )  
 )ss:  
COUNTY OF SAN FRANCISCO )

On this 5th day of August, 1992, before me, Valerie D. Flynn, a Notary Public in  
and for said state, personally appeared Margaret E. Winsel, known to me to be the  
person whose name is subscribed to the within instrument, and acknowledged that she  
executed same on behalf of said corporation.

WITNESS my hand and official seal.



Valerie D. Flynn  
Valerie D. Flynn, Notary Public  
Residing At: Fairfield, CA 94533  
My Commission Expires: 1-25-93

RECORDING REQUESTED BY AND  
WHEN RECORDED, RETURN TO:  
Homestake Mining Company  
Attention: Val Flynn  
650 California Street, 10th Floor  
San Francisco, CA 94108-2788

141972

**AMENDED CERTIFICATE OF LOCATION**  
State of Nevada

HOMESTAKE MINING COMPANY OF CALIFORNIA, a California corporation, whose mailing address is 650 California Street, 10th Floor, San Francisco, California 94108-2788 hereby certifies that it has amended the FAILED TO FILE # 107 lode mining claim, more particularly described below. The date of original location was the 29th day of March, 1992. The original location certificate was recorded in the Eureka County, Nevada records at Book 235, Page 226, and filed with the Bureau of Land Management under Serial No. N MC 650279. The date of this amendment is the 5th day of August, 1992.

The sole purpose of this amendment is to change the name of the claim to CV # 107.

The number of linear feet claimed in length along the course of the vein, each way from the point of discovery, is 10 feet in a Northerly direction and 1490 feet in a Southerly direction. The width claimed on each side of the center of the vein is 300 feet. The general course of the lode or vein, as near as may be, is North/South.

This lode mining claim is located in the

<u>NW</u>	Quarter of Section <u>4</u> , T. <u>34N</u> R. <u>51E</u> ,
<u>SW</u>	Quarter of Section <u>4</u> , T. <u>34N</u> R. <u>51E</u> ,
	Quarter of Section _____, T. _____ R. _____,
	Quarter of Section _____, T. _____ R. _____,

Mount Diablo Base & Meridian, Eureka County, Nevada, and is described by metes and bounds as follows:

Beginning at Corner No. 1, which is the Northeast corner of this claim, thence a distance of 1500 feet NORTH and 1688 feet WEST to the following natural object or permanent monument, to wit; the NORTHWEST Corner of Section 4, Township 34 North, Range 51 East, Mount Diablo Base and Meridian, Eureka County, Nevada, and is more particularly described by metes and bounds as follows:

Beginning at Corner No. 1 which is the Northeast Corner of this claim,  
Thence South a distance of 750 feet to the East side center;  
Thence South a distance of 750 feet to the Corner No. 2;  
Thence West a distance of 600 feet to Corner No. 3;  
Thence North a distance of 750 feet to the West side center;

BOOK 237 PAGE 549

Thence North a distance of 750 feet to Corner No. 4;  
Thence East a distance of 600 feet to Corner No. 1,  
the place of beginning.

This claim is contiguous to and is bounded by the following claims:

EUREKA COUNTY, NEVADA  
M.N. REBALEATI, RECORDER  
FILE NO. 141972  
FEE \$ 7.25

CV # 101 on the NORTH ;  
CV # 108 on the EAST ;  
CV # 106 on the WEST ;  
\_\_\_\_\_ on the \_\_\_\_\_.

The work of location consisted of making the maps provided in NRS 517.040.

Corner No. 1, the Northeast Corner, is a 4" X 4" wood post marked "Cor. No. 1,  
FAILED TO FILE # 107 ".

The East side center, is a 4" X 4" wood post marked "East SC FAILED TO FILE  
# 107 ".

Corner No. 2, the Southeast Corner, is a 4" X 4" wood post marked "Cor. No. 2,  
FAILED TO FILE # 107 ".

Corner No. 3, the Southwest Corner, is a 4" X 4" wood post marked "Cor. No. 3,  
FAILED TO FILE # 107 ".

The West side center, is a 4" X 4" wood post marked "West SC FAILED TO FILE  
# 107 ".

Corner No. 4, the Northwest Corner, is a 4" X 4" wood post marked "Cor. No. 4,  
FAILED TO FILE # 107 ".


HOMESTAKE MINING COMPANY  
OF CALIFORNIA

By Margaret E. Winsel  
Margaret E. Winsel, Agent

STATE OF CALIFORNIA )  
 )ss:  
COUNTY OF SAN FRANCISCO )

On this 5th day of August, 1992, before me, Valerie D. Flynn, a Notary Public in  
and for said state, personally appeared Margaret E. Winsel, known to me to be the  
person whose name is subscribed to the within instrument, and acknowledged that she  
executed same on behalf of said corporation.

WITNESS my hand and official seal.



[SEAL]

Valerie D. Flynn  
Valerie D. Flynn, Notary Public  
Residing At: Fairfield, CA 94533  
My Commission Expires: 1-25-93

RECORDING REQUESTED BY AND  
WHEN RECORDED, RETURN TO:  
Homestake Mining Company  
Attention: Val Flynn  
650 California Street, 10th Floor  
San Francisco, CA 94108-2788

141973

**AMENDED CERTIFICATE OF LOCATION**  
State of Nevada

HOMESTAKE MINING COMPANY OF CALIFORNIA, a California corporation, whose mailing address is 650 California Street, 10th Floor, San Francisco, California 94108-2788 hereby certifies that it has amended the FAILED TO FILE # 108 lode mining claim, more particularly described below. The date of original location was the 29th day of March, 1992. The original location certificate was recorded in the Eureka County, Nevada records at Book 235, Page 228, and filed with the Bureau of Land Management under Serial No. N MC650280. The date of this amendment is the 5th day of August, 1992.

The sole purpose of this amendment is to change the name of the claim to CV # 108.

The number of linear feet claimed in length along the course of the vein, each way from the point of discovery, is 10 feet in a Northerly direction and 1490 feet in a Southerly direction. The width claimed on each side of the center of the vein is 300 feet. The general course of the lode or vein, as near as may be, is North/South.

This lode mining claim is located in the

<u>NW</u>	Quarter of Section <u>4</u>	T. <u>34N</u>	R. <u>51E</u>
<u>SW</u>	Quarter of Section <u>4</u>	T. <u>34N</u>	R. <u>51E</u>
	Quarter of Section	T.	R.
	Quarter of Section	T.	R.

Mount Diablo Base & Meridian, Eureka County, Nevada, and is described by metes and bounds as follows:

Beginning at Corner No. 1, which is the Northeast corner of this claim, thence a distance of 1500 feet NORTH and 2288 feet WEST to the following natural object or permanent monument, to wit; the NORTHWEST Corner of Section 4, Township 34 North, Range 51 East, Mount Diablo Base and Meridian, Eureka County, Nevada, and is more particularly described by metes and bounds as follows:

Beginning at Corner No. 1 which is the Northeast Corner of this claim,  
Thence South a distance of 750 feet to the East side center;  
Thence South a distance of 750 feet to the Corner No. 2;  
Thence West a distance of 600 feet to Corner No. 3;  
Thence North a distance of 750 feet to the West side center;

BOOK 237 PAGE 551



Thence North a distance of 750 feet to Corner No. 4;  
Thence East a distance of 600 feet to Corner No. 1,  
the place of beginning.

This claim is contiguous to and is bounded by the following claims

EUREKA COUNTY, NEVADA  
M.H. REBALEATI, RECORDER  
FILE NO. FEE \$  
7.25

CV # 102 on the NORTH;  
CV# 109 on the EAST;  
CV# 107 on the WEST;  
\_\_\_\_\_ on the \_\_\_\_\_.

141973

The work of location consisted of making the maps provided in NRS 517.040.

Corner No. 1, the Northeast Corner, is a 4" X 4" wood post marked "Cor. No. 1,  
FAILED TO FILE # 108".

The East side center, is a 4" X 4" wood post marked "East SC FAILED TO FILE  
# 108".

Corner No. 2, the Southeast Corner, is a 4" X 4" wood post marked "Cor. No. 2,  
FAILED TO FILE # 108".

Corner No. 3, the Southwest Corner, is a 4" X 4" wood post marked "Cor. No. 3,  
FAILED TO FILE # 108".

The West side center, is a 4" X 4" wood post marked "West SC FAILED TO FILE  
# 108".

Corner No. 4, the Northwest Corner, is a 4" X 4" wood post marked "Cor. No. 4,  
FAILED TO FILE # 108".


HOMESTAKE MINING COMPANY  
OF CALIFORNIA

By Margaret E. Winsel  
Margaret E. Winsel, Agent

STATE OF CALIFORNIA )  
 )ss:  
COUNTY OF SAN FRANCISCO )

On this 5th day of August, 1992, before me, Valerie D. Flynn, a Notary Public in  
and for said state, personally appeared Margaret E. Winsel, known to me to be the  
person whose name is subscribed to the within instrument, and acknowledged that she  
executed same on behalf of said corporation.

WITNESS my hand and official seal.



[SEAL]

Valerie D. Flynn  
Valerie D. Flynn, Notary Public  
Residing At: Fairfield, CA 94533  
My Commission Expires: 1-25-93

RECORDING REQUESTED BY AND  
WHEN RECORDED, RETURN TO:  
Homestake Mining Company  
Attention: Val Flynn  
650 California Street, 10th Floor  
San Francisco, CA 94108-2788

141974

**AMENDED CERTIFICATE OF LOCATION**  
State of Nevada

HOMESTAKE MINING COMPANY OF CALIFORNIA, a California corporation, whose mailing address is 650 California Street, 10th Floor, San Francisco, California 94108-2788 hereby certifies that it has amended the FAILED TO FILE # 109 lode mining claim, more particularly described below. The date of original location was the 29th day of March, 1992. The original location certificate was recorded in the Eureka County, Nevada records at Book 235, Page 230, and filed with the Bureau of Land Management under Serial No. N MC 650281. The date of this amendment is the 5th day of August, 1992.

The sole purpose of this amendment is to change the name of the claim to CV # 109.

The number of linear feet claimed in length along the course of the vein, each way from the point of discovery, is 10 feet in a Northerly direction and 1490 feet in a Southerly direction. The width claimed on each side of the center of the vein is 300 feet. The general course of the lode or vein, as near as may be, is North/South.

<u>NE</u>	Quarter of Section <u>4</u> , T. <u>34N</u> R. <u>51E</u> ,
<u>SE</u>	Quarter of Section <u>4</u> , T. <u>34N</u> R. <u>51E</u> ,
<u>SW</u>	Quarter of Section <u>4</u> , T. <u>34N</u> R. <u>51E</u> ,
<u>NW</u>	Quarter of Section <u>4</u> , T. <u>34N</u> R. <u>51E</u> ,

Mount Diablo Base & Meridian, Eureka County, Nevada, and is described by metes and bounds as follows:

Beginning at Corner No. 1, which is the Northeast corner of this claim, thence a distance of 1500 feet NORTH and 2888 feet WEST to the following natural object or permanent monument, to wit; the NORTHWEST Corner of Section 4, Township 34 North, Range 51 East, Mount Diablo Base and Meridian, Eureka County, Nevada, and is more particularly described by metes and bounds as follows:

Beginning at Corner No. 1 which is the Northeast Corner of this claim,  
Thence South a distance of 750 feet to the East side center;  
Thence South a distance of 750 feet to the Corner No. 2;  
Thence West a distance of 600 feet to Corner No. 3;  
Thence North a distance of 750 feet to the West side center;

BOOK 237 PAGE 553

Thence North a distance of 750 feet to Corner No. 4;  
Thence East a distance of 600 feet to Corner No. 1,  
the place of beginning.

**This claim is contiguous to and is bounded by the following claims**

EUREKA COUNTY, NEVADA  
S.M.N. REBALEATI, RECORDER  
FILE NO. FEE \$  
141974 7.25

CV # 103 on the NORTH ;  
CV# 110, 114 on the EAST ;  
CV# 108 on the WEST ;  
on the \_\_\_\_\_

The work of location consisted of making the maps provided in NRS 517.040.

Corner No. 1, the Northeast Corner, is a 4" X 4" wood post marked "Cor. No. 1, FAILED TO FILE # 109".

The East side center, is a 4" X 4" wood post marked "East SC FAILED TO FILE #109".

Corner No. 2, the Southeast Corner, is a 4" X 4" wood post marked "Cor. No. 2, FAILED TO FILE # 109".

Corner No. 3, the Southwest Corner, is a 4" X 4" wood post marked "Cor. No. 3, FAILED TO FILE #109".

The West side center, is a 4" X 4" wood post marked "West SC FAILED TO FILE #109".

Corner No. 4, the Northwest Corner, is a 4" X 4" wood post marked "Cor. No. 4, FAILED TO FILE # 109".


HOMESTAKE MINING COMPANY  
OF CALIFORNIA

By Margaret E. Winsel  
Margaret E. Winsel, Agent

STATE OF CALIFORNIA )  
 )ss:  
COUNTY OF SAN FRANCISCO )

On this 5th day of August, 1992, before me, Valerie D. Flynn, a Notary Public in and for said state, personally appeared Margaret E. Winsel, known to me to be the person whose name is subscribed to the within instrument, and acknowledged that she executed same on behalf of said corporation.

WITNESS my hand and official seal,



Valerie D. Flynn, Notary Public  
Residing At: Fairfield, CA 94533  
My Commission Expires: 1-25-93

RECORDING REQUESTED BY AND  
WHEN RECORDED, RETURN TO:  
Homestake Mining Company  
Attention: Val Flynn  
650 California Street, 10th Floor  
San Francisco, CA 94108-2788

141975

**AMENDED CERTIFICATE OF LOCATION**  
State of Nevada

HOMESTAKE MINING COMPANY OF CALIFORNIA, a California corporation, whose mailing address is 650 California Street, 10th Floor, San Francisco, California 94108-2788 hereby certifies that it has amended the FAILED TO FILE # 110 lode mining claim, more particularly described below. The date of original location was the 29th day of March, 1992. The original location certificate was recorded in the Eureka County, Nevada records at Book 235, Page 232, and filed with the Bureau of Land Management under Serial No. N MC 650282. The date of this amendment is the 5th day of August, 1992.

The sole purpose of this amendment is to change the name of the claim to CV # 110.

The number of linear feet claimed in length along the course of the vein, each way from the point of discovery, is 10 feet in a Northerly direction and 1490 feet in a Southerly direction. The width claimed on each side of the center of the vein is 300 feet. The general course of the lode or vein, as near as may be, is North/South.

This lode mining claim is located in the

<u>NE</u>	Quarter of Section <u>4</u> , T. <u>34N</u> R. <u>51E</u> ,
<u>SE</u>	Quarter of Section <u>4</u> , T. <u>34N</u> R. <u>51E</u> ,
	Quarter of Section _____, T. _____ R. _____,
	Quarter of Section _____, T. _____ R. _____.

Mount Diablo Base & Meridian, Eureka County, Nevada, and is described by metes and bounds as follows:

Beginning at Corner No. 1, which is the Northeast corner of this claim, thence a distance of 1500 feet NORTH and 3488 feet WEST to the following natural object or permanent monument, to wit; the NORTHWEST Corner of Section 4, Township 34 North, Range 51 East, Mount Diablo Base and Meridian, Eureka County, Nevada, and is more particularly described by metes and bounds as follows:

Beginning at Corner No. 1 which is the Northeast Corner of this claim,  
Thence South a distance of 750 feet to the East side center;  
Thence South a distance of 750 feet to the Corner No. 2;  
Thence West a distance of 600 feet to Corner No. 3;  
Thence North a distance of 750 feet to the West side center;

BOOK 237 PAGE 555

Thence North a distance of 750 feet to Corner No. 4;  
Thence East a distance of 600 feet to Corner No. 1,  
the place of beginning.

This claim is contiguous to and is bounded by the following claims: EUREKA COUNTY, NEVADA  
M.N. REBALEATI, RECORDER  
FILE NO. 141975  
FEE \$ 7.25

CV # 104 on the NORTH ;  
CV# 111 on the EAST ;  
CV# 109 on the WEST ;  
\_\_\_\_\_ on the \_\_\_\_\_.

The work of location consisted of making the maps provided in NRS 517.040.

Corner No. 1, the Northeast Corner, is a 4" X 4" wood post marked "Cor. No. 1,  
FAILED TO FILE # 110 ".

The East side center, is a 4" X 4" wood post marked "East SC FAILED TO FILE  
# 110 ".

Corner No. 2, the Southeast Corner, is a 4" X 4" wood post marked "Cor. No. 2,  
FAILED TO FILE # 110 ".

Corner No. 3, the Southwest Corner, is a 4" X 4" wood post marked "Cor. No. 3,  
FAILED TO FILE # 110 ".

The West side center, is a 4" X 4" wood post marked "West SC FAILED TO FILE  
# 110 ".

Corner No. 4, the Northwest Corner, is a 4" X 4" wood post marked "Cor. No. 4,  
FAILED TO FILE # 110 ".

HOMESTAKE MINING COMPANY  
OF CALIFORNIA

By

*Margaret E. Winsel*  
Margaret E. Winsel, Agent

STATE OF CALIFORNIA )  
COUNTY OF SAN FRANCISCO ) ss:

On this 5th day of August, 1992, before me, Valerie D. Flynn, a Notary Public in  
and for said state, personally appeared Margaret E. Winsel, known to me to be the  
person whose name is subscribed to the within instrument, and acknowledged that she  
executed same on behalf of said corporation.

WITNESS my hand and official seal.



*Valerie D. Flynn*  
Valerie D. Flynn, Notary Public  
Residing At: Fairfield, CA 94533  
My Commission Expires: 1-25-93



RECORDING REQUESTED BY AND  
WHEN RECORDED, RETURN TO:  
Homestake Mining Company  
Attention: Val Flynn  
650 California Street, 10th Floor  
San Francisco, CA 94108-2788

141976

**AMENDED CERTIFICATE OF LOCATION**  
State of Nevada

HOMESTAKE MINING COMPANY OF CALIFORNIA, a California corporation, whose mailing address is 650 California Street, 10th Floor, San Francisco, California 94108-2788 hereby certifies that it has amended the FAILED TO FILE # /// lode mining claim, more particularly described below. The date of original location was the 29th day of March, 1992. The original location certificate was recorded in the Eureka County, Nevada records at Book 235, Page 234, and filed with the Bureau of Land Management under Serial No. N MC 650283. The date of this amendment is the 5th day of August, 1992.

The sole purpose of this amendment is to change the name of the claim to CV # ///.

The number of linear feet claimed in length along the course of the vein, each way from the point of discovery, is 10 feet in a Northerly direction and 1490 feet in a Southerly direction. The width claimed on each side of the center of the vein is 300 feet. The general course of the lode or vein, as near as may be, is North/South.

This lode mining claim is located in the

<u>NE</u>	Quarter of Section <u>4</u> , T. <u>34N</u> R. <u>51E</u> ,
<u>SE</u>	Quarter of Section <u>4</u> , T. <u>34N</u> R. <u>51E</u> ,
	Quarter of Section _____, T. _____ R. _____,
	Quarter of Section _____, T. _____ R. _____,

Mount Diablo Base & Meridian, Eureka County, Nevada, and is described by metes and bounds as follows:

Beginning at Corner No. 1, which is the Northeast corner of this claim, thence a distance of 1500 feet NORTH and 4088 feet WEST to the following natural object or permanent monument, to wit; the NORTHWEST Corner of Section 4, Township 34 North, Range 51 East, Mount Diablo Base and Meridian, Eureka County, Nevada, and is more particularly described by metes and bounds as follows:

Beginning at Corner No. 1 which is the Northeast Corner of this claim,  
Thence South a distance of 750 feet to the East side center;  
Thence South a distance of 750 feet to the Corner No. 2;  
Thence West a distance of 600 feet to Corner No. 3;  
Thence North a distance of 750 feet to the West side center;

BOOK 237 PAGE 557

Thence North a distance of 750 feet to Corner No. 4;  
Thence East a distance of 600 feet to Corner No. 1,  
the place of beginning.

This claim is contiguous to and is bounded by the following claims: EUREKA COUNTY, NEVADA  
M.N. REBALEATI, RECORDER  
FILE NO. 141976  
FEE \$ 7.25

CV # 104 on the NORTH ;  
CV # 112 on the EAST ;  
CV # 110 on the WEST ;  
\_\_\_\_\_ on the \_\_\_\_\_.

The work of location consisted of making the maps provided in NRS 517.040.

Corner No. 1, the Northeast Corner, is a 4" X 4" wood post marked "Cor. No. 1,  
FAILED TO FILE # 111".

The East side center, is a 4" X 4" wood post marked "East SC FAILED TO FILE  
# 111".

Corner No. 2, the Southeast Corner, is a 4" X 4" wood post marked "Cor. No. 2,  
FAILED TO FILE # 111".

Corner No. 3, the Southwest Corner, is a 4" X 4" wood post marked "Cor. No. 3,  
FAILED TO FILE # 111".

The West side center, is a 4" X 4" wood post marked "West SC FAILED TO FILE  
# 111".

Corner No. 4, the Northwest Corner, is a 4" X 4" wood post marked "Cor. No. 4,  
FAILED TO FILE # 111".

HOMESTAKE MINING COMPANY  
OF CALIFORNIA

By Margaret E. Winsel  
Margaret E. Winsel, Agent

STATE OF CALIFORNIA )  
COUNTY OF SAN FRANCISCO ) ss:

On this 5th day of August, 1992, before me, Valerie D. Flynn, a Notary Public in  
and for said state, personally appeared Margaret E. Winsel, known to me to be the  
person whose name is subscribed to the within instrument, and acknowledged that she  
executed same on behalf of said corporation.

WITNESS my hand and official seal,

[SEAL]



Valerie D. Flynn  
Valerie D. Flynn, Notary Public  
Residing At: Fairfield, CA 94533  
My Commission Expires: 1-25-93

RECORDING REQUESTED BY AND  
WHEN RECORDED, RETURN TO:  
Homestake Mining Company  
Attention: Val Flynn  
650 California Street, 10th Floor  
San Francisco, CA 94108-2788

141977

**AMENDED CERTIFICATE OF LOCATION**  
State of Nevada

HOMESTAKE MINING COMPANY OF CALIFORNIA, a California corporation, whose mailing address is 650 California Street, 10th Floor, San Francisco, California 94108-2788 hereby certifies that it has amended the FAILED TO FILE # 112 lode mining claim, more particularly described below. The date of original location was the 29th day of March, 1992. The original location certificate was recorded in the Eureka County, Nevada records at Book 235, Page 236, and filed with the Bureau of Land Management under Serial No. N MC 650284. The date of this amendment is the 5th day of August, 1992.

The sole purpose of this amendment is to change the name of the claim to CV # 112.

The number of linear feet claimed in length along the course of the vein, each way from the point of discovery, is 1490 feet in a Easterly direction and 10 feet in a Westerly direction. The width claimed on each side of the center of the vein is 300 feet. The general course of the lode or vein, as near as may be, is East/West.

<u>NW</u>	Quarter of Section <u>3</u> , T. <u>34 N</u> R. <u>51 E</u> ,
<u>SW</u>	Quarter of Section <u>3</u> , T. <u>34 N</u> R. <u>51 E</u> ,
<u>SE</u>	Quarter of Section <u>4</u> , T. <u>34 N</u> R. <u>51 E</u> ,
<u>NE</u>	Quarter of Section <u>4</u> , T. <u>34 N</u> R. <u>51 E</u> ,

Mount Diablo Base & Meridian, Eureka County, Nevada, and is described by metes and bounds as follows:

Beginning at Corner No. 1, which is the Northeast corner of this claim, thence a distance of 2700 feet NORTH and 5588 feet WEST to the following natural object or permanent monument, to wit; the NORTHWEST Corner of Section 4, Township 34 North, Range 51 East, Mount Diablo Base and Meridian, Eureka County, Nevada, and is more particularly described by metes and bounds as follows:

Beginning at Corner No. 1 which is the Northeast Corner of this claim,  
Thence South a distance of 600 feet to Corner No. 2;  
Thence West a distance of 750 feet to the South side center;  
Thence West a distance of 750 feet to Corner No. 3;  
Thence North a distance of 600 feet to Corner No. 4;

BOOK 237 PAGE 559

Thence East a distance of 750 feet to the North side center;  
Thence East a distance of 750 feet to Corner No. 1,  
the place of beginning.

This claim is contiguous to and is bounded by the following claims:

EUREKA COUNTY, NEVADA  
M.N. REBALEATI, RECORDER  
FILE NO. 141977  
FEE \$ 7.25

CV # 111 on the WEST;  
\_\_\_\_\_ on the \_\_\_\_\_;  
\_\_\_\_\_ on the \_\_\_\_\_;  
\_\_\_\_\_ on the \_\_\_\_\_.

The work of location consisted of making the maps provided in NRS 517.040.

Corner No. 1, the Northeast Corner, is a 4" X 4" wood post marked "Cor. No. 1,  
FAILED TO FILE # 112".

Corner No. 2, the Southeast Corner, is a 4" X 4" wood post marked "Cor. No. 2,  
FAILED TO FILE # 112".

The South side center, is a 4" X 4" wood post marked "South SC FAILED TO FILE  
# 112".

Corner No. 3, the Southwest Corner, is a 4" X 4" wood post marked "Cor. No. 3,  
FAILED TO FILE # 112".

Corner No. 4, the Northwest Corner, is a 4" X 4" wood post marked "Cor. No. 4,  
FAILED TO FILE # 112".

The North Side Center, is a 4" X 4" wood post marked "North SC FAILED TO FILE  
# 112".

HOMESTAKE MINING COMPANY  
OF CALIFORNIA

By


  
Margaret E. Winsel, Agent

STATE OF CALIFORNIA )  
 )ss:  
COUNTY OF SAN FRANCISCO )

On this 5th day of August, 1992, before me, Valerie D. Flynn, a Notary Public in  
and for said state, personally appeared Margaret E. Winsel, known to me to be the  
person whose name is subscribed to the within instrument, and acknowledged that she  
executed same on behalf of said corporation.

WITNESS my hand and official seal.



  
Valerie D. Flynn, Notary Public  
Residing At: Fairfield, CA 94533  
My Commission Expires: 1-25-93

RECORDING REQUESTED BY AND  
WHEN RECORDED, RETURN TO:  
Homestake Mining Company  
Attention: Val Flynn  
650 California Street, 10th Floor  
San Francisco, CA 94108-2788

141978

**AMENDED CERTIFICATE OF LOCATION**

State of Nevada

HOMESTAKE MINING COMPANY OF CALIFORNIA, a California corporation, whose mailing address is 650 California Street, 10th Floor, San Francisco, California 94108-2788 hereby certifies that it has amended the FAILED TO FILE # 113 lode mining claim, more particularly described below. The date of original location was the 29th day of March, 1992. The original location certificate was recorded in the Eureka County, Nevada records at Book 235, Page 238, and filed with the Bureau of Land Management under Serial No. N MC 650285. The date of this amendment is the 5th day of August, 1992.

The sole purpose of this amendment is to change the name of the claim to CV # 113.

The number of linear feet claimed in length along the course of the vein, each way from the point of discovery, is 1490 feet in a Northerly direction and 10 feet in a Southerly direction. The width claimed on each side of the center of the vein is 300 feet. The general course of the lode or vein, as near as may be, is North/South.

This lode mining claim is located in the  
SW Quarter of Section 4, T. 34N R. 51E,  
Quarter of Section \_\_\_\_\_, T. \_\_\_\_\_ R. \_\_\_\_\_,  
Quarter of Section \_\_\_\_\_, T. \_\_\_\_\_ R. \_\_\_\_\_,  
Quarter of Section \_\_\_\_\_, T. \_\_\_\_\_ R. \_\_\_\_\_.

Mount Diablo Base & Meridian, Eureka County, Nevada, and is described by metes and bounds as follows:

Beginning at Corner No. 1, which is the Northeast corner of this claim, thence a distance of 3110 feet NORTH and 488 feet WEST to the following natural object or permanent monument, to wit; the NORTHWEST Corner of Section 4, Township 34 North, Range 51 East, Mount Diablo Base and Meridian, Eureka County, Nevada, and is more particularly described by metes and bounds as follows:

Beginning at Corner No. 1 which is the Northeast Corner of this claim,  
Thence South a distance of 750 feet to the East side center;  
Thence South a distance of 750 feet to the Corner No. 2;  
Thence West a distance of 600 feet to Corner No. 3;  
Thence North a distance of 750 feet to the West side center;

BOOK 237 PAGE 561



'92 AUG 12 AIO:21

Thence North a distance of 750 feet to Corner No. 4;  
Thence East a distance of 600 feet to Corner No. 1,  
the place of beginning.

This claim is contiguous to and is bounded by the following claims: EUREKA COUNTY, NEVADA  
M.N. REBALEATI. RECORDER  
FILE NO. FEE \$  
7.25

CV # 114 on the EAST ;  
\_\_\_\_\_ on the \_\_\_\_\_ ;  
\_\_\_\_\_ on the \_\_\_\_\_ ;  
\_\_\_\_\_ on the \_\_\_\_\_ .

141978

The work of location consisted of making the maps provided in NRS 517.040.

Corner No. 1, the Northeast Corner, is a 4" X 4" wood post marked "Cor. No. 1,  
FAILED TO FILE # 113 ".

The East side center, is a 4" X 4" wood post marked "East SC FAILED TO FILE  
# 113 ".

Corner No. 2, the Southeast Corner, is a 4" X 4" wood post marked "Cor. No. 2,  
FAILED TO FILE # 113 ".

Corner No. 3, the Southwest Corner, is a 4" X 4" wood post marked "Cor. No. 3,  
FAILED TO FILE # 113 ".

The West side center, is a 4" X 4" wood post marked "West SC FAILED TO FILE  
# 113 ".

Corner No. 4, the Northwest Corner, is a 4" X 4" wood post marked "Cor. No. 4,  
FAILED TO FILE # 113 ".


HOMESTAKE MINING COMPANY  
OF CALIFORNIA

By Margaret E. Winsel  
Margaret E. Winsel, Agent

STATE OF CALIFORNIA )  
COUNTY OF SAN FRANCISCO ) ss:

On this 5th day of August, 1992, before me, Valerie D. Flynn, a Notary Public in  
and for said state, personally appeared Margaret E. Winsel, known to me to be the  
person whose name is subscribed to the within instrument, and acknowledged that she  
executed same on behalf of said corporation.

WITNESS my hand and official seal.



Valerie D. Flynn  
Valerie D. Flynn, Notary Public  
Residing At: Fairfield, CA 94533  
My Commission Expires: 1-25-93

RECORDING REQUESTED BY AND  
WHEN RECORDED, RETURN TO:  
Homestake Mining Company  
Attention: Val Flynn  
650 California Street, 10th Floor  
San Francisco, CA 94108-2788

141979

**AMENDED CERTIFICATE OF LOCATION**  
State of Nevada

HOMESTAKE MINING COMPANY OF CALIFORNIA, a California corporation, whose mailing address is 650 California Street, 10th Floor, San Francisco, California 94108-2788 hereby certifies that it has amended the FAILED TO FILE # 114 lode mining claim, more particularly described below. The date of original location was the 29th day of March, 1992. The original location certificate was recorded in the Eureka County, Nevada records at Book 235, Page 240, and filed with the Bureau of Land Management under Serial No. N MC 650286. The date of this amendment is the 5th day of August, 1992.

The sole purpose of this amendment is to change the name of the claim to CV # 114.

The number of linear feet claimed in length along the course of the vein, each way from the point of discovery, is 1490 feet in a Northerly direction and 10 feet in a Southerly direction. The width claimed on each side of the center of the vein is 300 feet. The general course of the lode or vein, as near as may be, is North/South.

This lode mining claim is located in the  
SW Quarter of Section 4, T. 34N R. 51E,  
Quarter of Section \_\_\_\_\_, T. \_\_\_\_\_ R. \_\_\_\_\_,  
Quarter of Section \_\_\_\_\_, T. \_\_\_\_\_ R. \_\_\_\_\_,  
Quarter of Section \_\_\_\_\_, T. \_\_\_\_\_ R. \_\_\_\_\_.

Mount Diablo Base & Meridian, Eureka County, Nevada, and is described by metes and bounds as follows:

Beginning at Corner No. 1, which is the Northeast corner of this claim, thence a distance of 3110 feet NORTH and 1088 feet WEST to the following natural object or permanent monument, to wit; the NORTHWEST Corner of Section 4, Township 34 North, Range 51 East, Mount Diablo Base and Meridian, Eureka County, Nevada, and is more particularly described by metes and bounds as follows:

Beginning at Corner No. 1 which is the Northeast Corner of this claim,  
Thence South a distance of 750 feet to the East side center;  
Thence South a distance of 750 feet to the Corner No. 2;  
Thence West a distance of 600 feet to Corner No. 3;  
Thence North a distance of 750 feet to the West side center;

BOOK 237 PAGE 563

92 AUG 12 AIO 21

Thence North a distance of 750 feet to Corner No. 4;  
Thence East a distance of 600 feet to Corner No. 1,  
the place of beginning.

This claim is contiguous to and is bounded by the following claims

EUREKA COUNTY, NEVADA  
M.N. REBALEATI, RECORDER  
FILE NO. 141979  
FEE \$ 7.25

CV # 113 on the WEST;  
\_\_\_\_\_ on the \_\_\_\_\_;  
\_\_\_\_\_ on the \_\_\_\_\_;  
\_\_\_\_\_ on the \_\_\_\_\_.

The work of location consisted of making the maps provided in NRS 517.040.

Corner No. 1, the Northeast Corner, is a 4" X 4" wood post marked "Cor. No. 1,  
FAILED TO FILE # 114".

The East side center, is a 4" X 4" wood post marked "East SC FAILED TO FILE  
# 114".

Corner No. 2, the Southeast Corner, is a 4" X 4" wood post marked "Cor. No. 2,  
FAILED TO FILE # 114".

Corner No. 3, the Southwest Corner, is a 4" X 4" wood post marked "Cor. No. 3,  
FAILED TO FILE # 114".

The West side center, is a 4" X 4" wood post marked "West SC FAILED TO FILE  
# 114".

Corner No. 4, the Northwest Corner, is a 4" X 4" wood post marked "Cor. No. 4,  
FAILED TO FILE # 114".


HOMESTAKE MINING COMPANY  
OF CALIFORNIA

By Margaret E. Winsel  
Margaret E. Winsel, Agent

STATE OF CALIFORNIA )  
 )ss:  
COUNTY OF SAN FRANCISCO )

On this 5th day of August, 1992, before me, Valerie D. Flynn, a Notary Public in  
and for said state, personally appeared Margaret E. Winsel, known to me to be the  
person whose name is subscribed to the within instrument, and acknowledged that she  
executed same on behalf of said corporation.

WITNESS my hand and official seal.



Valerie D. Flynn  
Valerie D. Flynn, Notary Public  
Residing At: Fairfield, CA 94533  
My Commission Expires: 1-25-93