

RECORDING REQUESTED BY AND
WHEN RECORDED, RETURN TO:
Homestake Mining Company
Attn: Val Flynn
650 California Street
San Francisco, CA 94108

142177

CERTIFICATE OF LOCATION
State of Nevada

The undersigned Arthur and Elizabeth Biale, husband and wife, whose mailing address is P.O. Box 480, Eureka, Nevada, 89316 (as to an undivided fifty percent ownership interest) and Albert Biale, a single man whose mailing address is P.O. Box 248 Eureka, Nevada 89316 (as to an undivided fifty percent ownership interest) have located the WEST No. 3 lode mining claim, more particularly described below. The date of location is the 23rd day of July, 1992.

The number of linear feet claimed in length along the course of the vein, each way from the point of discovery, is 700 feet in a N 26 W direction and 700 feet in a S 26 E direction. The width claimed on each side of the center of the vein is 300 feet. The general course of the lode or vein, as near as may be determined, is Northwest and Southeast.

This lode mining claim is located in the NE/4 and SE/4 of Section 21, T. 19 N, R. 53 E M.D.B.&M., Eureka County, Nevada, and is described by metes and bounds as follows:

Beginning at Corner No. 1, from which the SE corner of Section 21 T. 19 N R. 53 E, a G.L.O. Brass Cap, bears South 24 degrees 21 minutes East a distance of 3486.1 feet;

Thence S 26 degrees 14' E 715.5 feet to Corner No. 2;
Thence S 26 degrees 14' E 715.5 feet to Corner No. 3;
Thence S 62 degrees 31' W 600.0 feet to Corner No. 4;
Thence N 26 degrees 14' W 671.4 feet to Corner No. 5;
Thence N 26 degrees 14' W 671.4 feet to Corner No. 6;
Thence N 54 degrees 10' E 608.5 feet to Corner No. 1,

the place of beginning.

This claim is contiguous to and is bounded by the following claims:

HMC 2 on the Northeast;
HMC 3 on the Northwest;
Jay 11 on the Southwest; and
HMC 4 on the Southeast.

The work of location consisted of making the maps provided in NRS 517.040.

BOOK 238 PAGE 3 | 5

Cor No. 1, the NE Corner, is a 4x4 marked "NE Cor West No. 3".
 Cor No. 2, the E. Side Center, is a 4x4 marked "ESC West No. 3".
 Cor No. 3, the SE Corner, is a 4x4 marked "SE Cor West No. 3".
 Cor No. 4, the SW Corner, is a 4x4 marked "SW Cor West No. 3".
 Cor No. 5, the W. Side Center, is a 4x4 marked "WSC West No. 3".
 Cor No. 6, the NW Corner, is a 4x4 marked "NW Cor West No. 3".

This location is made without waiver of any right acquired by virtue of a location made on the 11th day of January, 1946 and recorded in the Eureka County, Nevada records in Book K at Page 405 and filed with the Bureau of Land Management under Serial No. N MC 72588, as relocated on the 3rd day of July, 1955 and recorded in the Eureka County, Nevada records in Book L at Page 208; and to the extent that the prior location remains valid this location is intended to be an amendment thereof.

BOOK 238 PAGE 315
 OFFICIAL RECORDS
 RECORDED AT THE REQUEST OF
Homestake Mining Co -
 '92 SEP -8 P3:03

Arthur Biale

 Arthur Biale

Elizabeth Biale

 Elizabeth Biale

EUREKA COUNTY, NEVADA
 M.N. REBALEATI, RECORDER
 FILE NO. FEE \$ 7.25

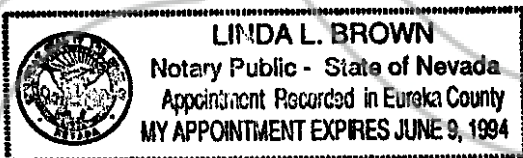
Albert Biale

 Albert Biale

142177

STATE OF NEVADA)
) ss:
 COUNTY OF EUREKA)

On this 24th day of August, 1992, before me, a Notary Public in and for said state, personally appeared before me Arthur, Elizabeth and Albert Biale, known to me to be the persons whose names are subscribed to the within instrument, and acknowledged that they executed the same as their free and voluntary act and deed, for the uses and purposes therein mentioned.



Linda L Brown

 Notary Public
 Residing At Eureka, Nevada

My Commission Expires: 6/9/94

[SEAL]

BOOK 238 PAGE 316

RECORDING REQUESTED BY AND
WHEN RECORDED, RETURN TO:
Homestake Mining Company
Attn: Val Flynn
650 California Street
San Francisco, CA 94108 **142178**

CERTIFICATE OF LOCATION
State of Nevada

The undersigned Arthur and Elizabeth Biale, husband and wife, whose mailing address is P.O. Box 480, Eureka, Nevada, 89316 (as to an undivided fifty percent ownership interest) and Albert Biale, a single man whose mailing address is P.O. Box 248 Eureka, Nevada, 89316 (as to an undivided fifty percent ownership interest) have located the WEST No. 4 lode mining claim, more particularly described below. The date of location is the 23rd day of July, 1992.

The number of linear feet claimed in length along the course of the vein, each way from the point of discovery, is 730 feet in a N 32 E direction and 770 feet in a S 32 W direction. The width claimed on each side of the center of the vein is 300 feet. The general course of the lode or vein, as near as may be, is Northeast and Southwest.

This lode mining claim is located in the SE/4 of Section 21 and the SW/4 of Section 22, T. 19 N, R. 53 E M.D.B.&M., Eureka County, Nevada, and is described by metes and bounds as follows:

Beginning at Corner No. 1, from which the SE corner of Section 21 T. 19 N R. 53 E, a G.L.O. Brass Cap, bears South 02 degrees 59 minutes West a distance of 1883.5 feet;

Thence S 31 degrees 18' W 728.5 feet to Corner No. 2;
Thence S 32 degrees 32' W 753.7 feet to Corner No. 3;
Thence N 51 degrees 39' W 600.0 feet to Corner No. 4;
Thence N 32 degrees 50' E 750.0 feet to Corner No. 5;
Thence N 33 degrees 26' E 750.0 feet to Corner No. 6;
Thence S 49 degrees 29' E 564.3 feet to Corner No. 1,

the place of beginning.

This claim is contiguous to and is bounded by the following claims:

Jay 9 on the Northeast;
West on the Northwest;
HMC 4 on the Southwest; and
West 5 on the Southeast.

The work of location consisted of making the maps provided in NRS 517.040.

BOOK 238 PAGE 317

Cor No. 1, the NE Corner, is a 4x4 marked "NE Cor West No. 4".
 Cor No. 2, the E. Side Center, is a 4" pipe marked "ESC West 4".
 Cor No. 3, the SE Corner, is a 4x4 marked "SE Cor West No. 4".
 Cor No. 4, the SW Corner, is a 4x4 marked "SW Cor West No. 4".
 Cor No. 5, the W. Side Center, is a 4x4 marked "WSC West No. 4".
 Cor No. 6, the NW Corner, is a 4x4 marked "NW Cor West No. 4".

This location is made without waiver of any right acquired by virtue of a location made on the 11th day of January, 1946 and recorded in the Eureka County, Nevada records in Book K at Page 406 and filed with the Bureau of Land Management under Serial No. N MC 72589, as relocated on the 3rd day of July, 1955 and recorded in the Eureka County, Nevada records in Book L at Page 208; and to the extent that the prior location remains valid this location is intended to be an amendment thereof.

Arthur Biale
 Arthur Biale

BOOK 238 PAGE 317
 OFFICIAL RECORDS
 RECORDED AT THE REQUEST OF
Homestake Mining Co
 92 SEP -8 P3:03

Elizabeth Biale
 Elizabeth Biale

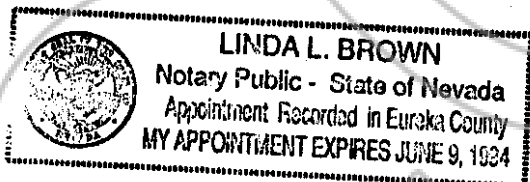
EUREKA COUNTY, NEVADA
 M.N. REBALEATI, RECORDER
 FILE NO. FEE \$ 7.25

Albert Biale
 Albert Biale

142178

STATE OF NEVADA)
) ss:
 COUNTY OF EUREKA)

On this 24th day of August, 1992, before me, a Notary Public in and for said state, personally appeared before me Arthur, Elizabeth and Albert Biale, known to me to be the persons whose names are subscribed to the within instrument, and acknowledged that they executed the same as their free and voluntary act and deed, for the uses and purposes therein mentioned.



Linda L. Brown
 Notary Public
 Residing At Eureka, Nevada
 My Commission Expires: 6/9/94

BOOK 238 PAGE 3 | 8

RECORDING REQUESTED BY AND
WHEN RECORDED, RETURN TO:
Homestake Mining Company
Attn: Val Flynn
650 California Street
San Francisco, CA 94102 142179

CERTIFICATE OF LOCATION
State of Nevada

The undersigned Arthur and Elizabeth Biale, husband and wife, whose mailing address is P.O. Box 480, Eureka, Nevada, 89316 (as to an undivided fifty percent ownership interest) and Albert Biale, a single man whose mailing address is P.O. Box 248 Eureka, Nevada, 89316 (as to an undivided fifty percent ownership interest) have located the WEST No. 5 lode mining claim, more particularly described below. The date of location is the 23rd day of July, 1992.

The number of linear feet claimed in length along the course of the vein, each way from the point of discovery, is 730 feet in a N 32 E direction and 730 feet in a S 32 W direction. The width claimed on each side of the center of the vein is 300 feet. The general course of the lode or vein, as near as may be, is Northeast and Southwest.

This lode mining claim is located in the SE/4 of Section 21 and the SW/4 of Section 22, T. 19 N, R. 53 E M.D.B.&M., Eureka County, Nevada, and is described by metes and bounds as follows:

Beginning at Corner No. 1, from which the SE corner of Section 21 T. 19 N R. 53 E, a G.L.O. Brass Cap, bears South 20 degrees 23 minutes West a distance of 1577.5 feet;

Thence S 32 degrees 48' W 723.5 feet to Corner No. 2;
Thence S 30 degrees 22' W 710.5 feet to Corner No. 3;
Thence N 52 degrees 57' W 600.0 feet to Corner No. 4;
Thence N 32 degrees 32' E 753.7 feet to Corner No. 5;
Thence N 31 degrees 18' E 728.5 feet to Corner No. 6;
Thence S 48 degrees 18' E 600.0 feet to Corner No. 1,

the place of beginning.

This claim is contiguous to and is bounded by the following claims:

Jay 8 on the Northeast;
West No. 4 on the Northwest;
Alpha Extension No. 6 on the Southwest; and
Isandula on the Southeast.

The work of location consisted of making the maps provided in NRS 517.040.

Cor No. 1, the NE Corner, is a 4" pipe marked "NE Cor West 5".

BOOK 238 PAGE 319

Cor No. 2, the E. Side Center, is a 4" pipe marked "ESC West 5".
 Cor No. 3, the SE Corner, is a 4x4 marked "SE Cor West No. 5".
 Cor No. 4, the SW Corner, is a 4x4 marked "SW Cor West No. 5".
 Cor No. 5, the W. Side Center, is a 4" pipe marked "WSC West 5".
 Cor No. 6, the NW Corner, is a 4x4 marked "NW Cor West No. 5".

This location is made without waiver of any right acquired by virtue of a location made on the 11th day of January, 1946 and recorded in the Eureka County, Nevada records in Book K at Page 407 and filed with the Bureau of Land Management under Serial No. N MC 72590, as relocated on the 3rd day of July, 1955 and recorded in the Eureka County, Nevada records in Book L at Page 209; and to the extent that the prior location remains valid this location is intended to be an amendment thereof.

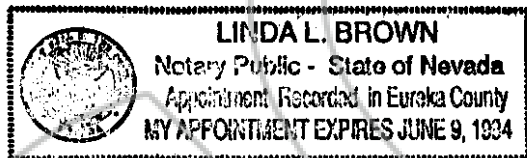
Arthur Biale
 Arthur Biale

Elizabeth Biale
 Elizabeth Biale

Albert Biale
 Albert Biale

STATE OF NEVADA)
) ss:
 COUNTY OF EUREKA)

On this 24th day of August, 1992, before me, a Notary Public in and for said state, personally appeared before me Arthur, Elizabeth and Albert Biale, known to me to be the persons whose names are subscribed to the within instrument, and acknowledged that they executed the same as their free and voluntary act and deed, for the uses and purposes therein mentioned.



Linda L. Brown
 Notary Public
 Residing At Eureka, Nevada
 My Commission Expires: 6/9/94

[SEAL]

142179

EUREKA COUNTY, NEVADA
 M.N. REBALEATI, RECORDER
 FILE NO. 9256

BOOK 238 PAGE 320

BOOK 238 PAGE 319
 OFFICIAL RECORDS
 RECORDED AT THE REQUEST OF
 Romualdo Murray Co
 92 SEP -8 P 3 03