

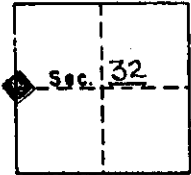
142196

CORNER RECORD

Filed as required by Statutes of Nevada, 1969, Chapter 366.

Sheet 1 of 1 sheets.Sec. 32 Twp. 34 N Range 52 E, Mt. Diablo PM.County of ELKO AND EUREKA, State of Nevada.

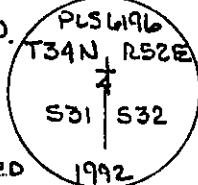
SYMBOLS



- Official corner found.
 Corner found, authentically doubtful.
 Corner searched for and not found.

DESCRIPTION OF CORNER MONUMENT

SET 2" dia. x 24" long GALV. I.P.
 WITH A 3/4" dia. AL. CAP. FLUSH
 WITH GROUND.



STAMPED

DESCRIPTION OF BEARING TREES, MOUND OF STONE, ETC.

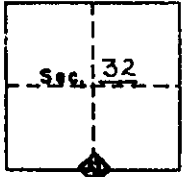
A FULL STEEL FENCE POST IS 1.2 FT
 NORTH - WEST OF MONUMENT.

CORNER ORIGINALLY FOUND IN 1982 AND
 DOCUMENTED ON CHLTON ENG. DWG. 82079

DESCRIPTION OF LOCATION TO ENABLE RECOVERY BY OTHERS.

MON. IS LOCATED ON FLAT GRD 1 to 5 FT. TALL SAGE
 BRUSH. THE MON. IS 750 FT, 1/4 S60° E FROM A
 15 FT WIDE ROAD RUNNING 6 1/2 N30° E.

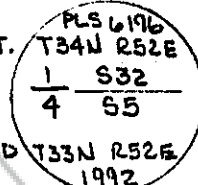
SYMBOLS



- Official corner found.
 Corner found, authentically doubtful.
 Corner searched for and not found.

DESCRIPTION OF CORNER MONUMENT

FOUND ORIGINAL WOODEN POST.
 SET A 2" dia. x 24" long GALV. I.P.
 WITH A 3/4" dia. AL. CAP 0.4 FT
 AB. GRD.



STAMPED

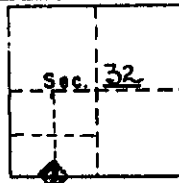
DESCRIPTION OF BEARING TREES, MOUND OF STONE, ETC.

SET A FULL STEEL FENCE POST 0.5 FT
 NORTH OF THE MONUMENT WITH THE
 ORIGINAL WOODEN POST WIRED TO
 IT.

DESCRIPTION OF LOCATION TO ENABLE RECOVERY BY OTHERS.

THE MON. LIES ON FLAT GRD COVERED
 WITH SPARSE GRASS AND 1 to 2 FT. TALL
 SAGE BRUSH.

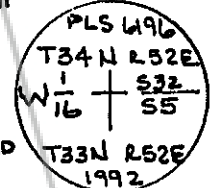
SYMBOLS



- Official corner found - SET
 Corner found, authentically doubtful.
 Corner searched for and not found.

DESCRIPTION OF CORNER MONUMENT

SET 2" dia. x 24" long GALV. I.P.
 WITH A 3/4" dia. AL. CAP 0.3
 FT. AB. GRD.



STAMPED

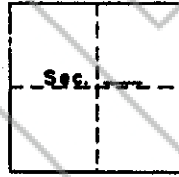
DESCRIPTION OF BEARING TREES, MOUND OF STONE, ETC.

SET A FULL STEEL FENCE POST
 0.5 FT. NORTH OF MONUMENT.

DESCRIPTION OF LOCATION TO ENABLE RECOVERY BY OTHERS.

THE MONUMENT LIES ON FLAT GROUND
 COVERED BY THICK SAGE BRUSH 1 to
 5 FT TALL.

SYMBOLS



- Official corner found.
 Corner found, authentically doubtful.
 Corner searched for and not found.

DESCRIPTION OF CORNER MONUMENT

DESCRIPTION OF BEARING TREES, MOUND OF STONE, ETC.

DESCRIPTION OF LOCATION TO ENABLE RECOVERY BY OTHERS.

SURVEYOR'S CERTIFICATE:

I, MARK C. BOGE, Registered Land Surveyor No. 6196 in
 the State of Nevada do hereby certify that the foregoing is a true, complete and accurate representation of the monument,
 or monuments, recovered, rehabilitated, restored, re-established or otherwise effected and mentioned in the foregoing
 Corner Record.

Date survey was completed JULY 1, 1992

Date Corner Record filed _____

Mark C. Boge
 Registered Land Surveyor.

9-8-92

Accepted for filing on this 9th day of Sept., 19____
 In the office of the County Recorder Eureka County,
 State of Nevada.

142196

M. W. Reboletti
 County Recorder
By Debbie Etcheberry - DeputyT N, R E, Sec. BOOK 238 PAGE 350