

142237

NOTICE AND
CERTIFICATE OF LOCATION
MILL SITE CLAIM

TO ALL WHOM IT MAY CONCERN:

The undersigned hereby certifies that he has located the WB# 1 Mill Site Claim in the SW quarter of Section 24, Township 36 North, Range 49 East, M.D.B. & M. in Eureka County, Nevada on the 15TH day of SEP, 1992, as agent for the Locator.

The name and address of the Locator is Barrick Goldstrike Mines Inc., a Colorado corporation, Post Office Box 29, Elko, Nevada 89801.

The Locator is the proprietor of the Goldstrike Mine, situated in part on the Post, Bazza, S.J. and Goldstrike lode claims whose certificates are recorded in Eureka County. The mill site is located for the purpose of milling, beneficiation, waste disposal and/or other activities in support of the Goldstrike Mine.

The Locator is the owner of the Goldstrike mill.

The number of acres claimed is 5 acres of nonmineral land, more particularly described as the E $\frac{1}{2}$ NE $\frac{1}{4}$ NW $\frac{1}{4}$ SW $\frac{1}{4}$ of Section 24, Township 36 North, Range 49 East, M.D.B. & M. A notice of location is posted on the North line of the claim.

A map of the claim has been prepared and two copies of the claim map have been or will be filed with the Eureka County Recorder as required by law.

Dated this 15TH day of SEP, 1992.

SIGNATURE OF LOCATOR:
BARRICK GOLDSTRIKE MINES INC.

By: [Signature]
Agent

* * * * *
RECORDER'S STAMP
* * * * *

142237

EUREKA COUNTY, NEVADA
M.N. REBALEATI, RECORDER
FILE NO. 621

BOOK 238 PAGE 445
RECORDED AT THE REQUEST OF
Barrick Goldstrike Mines
92 SEP 17 P3:14

BOOK 238 PAGE 445

142238

NOTICE AND

CERTIFICATE OF LOCATION

MILL SITE CLAIM

TO ALL WHOM IT MAY CONCERN:

The undersigned hereby certifies that he has located the WB# 2 Mill Site Claim in the SW quarter of Section 24, Township 36 North, Range 49 East, M.D.B. & M. in Eureka County, Nevada on the 15TH day of SEP, 1992, as agent for the Locator.

The name and address of the Locator is Barrick Goldstrike Mines Inc., a Colorado corporation, Post Office Box 29, Elko, Nevada 89801.

The Locator is the proprietor of the Goldstrike Mine, situated in part on the Post, Bazza, S.J. and Goldstrike lode claims whose certificates are recorded in Eureka County. The mill site is located for the purpose of milling, beneficiation, waste disposal and/or other activities in support of the Goldstrike Mine.


The Locator is the owner of the Goldstrike mill.

The number of acres claimed is 5 acres of nonmineral land, more particularly described as the W $\frac{1}{2}$ NE $\frac{1}{4}$ NW $\frac{1}{4}$ SW $\frac{1}{4}$ of Section 24, Township 36 North, Range 49 East, M.D.B. & M. A notice of location is posted on the North line of the claim.

A map of the claim has been prepared and two copies of the claim map have been or will be filed with the Eureka County Recorder as required by law.

Dated this 15TH day of SEP, 1992.

SIGNATURE OF LOCATOR:
BARRICK GOLDSTRIKE MINES INC.

By: 
Agent

* * * * *
RECORDER'S STAMP
* * * * *

142238

EUREKA COUNTY, NEVADA
M.N. REBALEATI, RECORDER
FILE NO. FEE \$ 6.25

92 SEP 17 P 3:14

BOOK 238 PAGE 442
OFFICIAL RECORDS
RECORDED AT THE REQUEST OF
Barrick Goldstrike Mine

BOOK 238 PAGE 446

142239

NOTICE AND

CERTIFICATE OF LOCATION

MILL SITE CLAIM

TO ALL WHOM IT MAY CONCERN:

The undersigned hereby certifies that he has located the WB# 3 Mill Site Claim in the SW quarter of Section 24, Township 36 North, Range 49 East, M.D.B. & M. in Eureka County, Nevada on the 15TH day of SEPT, 1992, as agent for the Locator.

The name and address of the Locator is Barrick Goldstrike Mines Inc., a Colorado corporation, Post Office Box 29, Elko, Nevada 89801.

The Locator is the proprietor of the Goldstrike Mine, situated in part on the Post, Bazza, S.J. and Goldstrike lode claims whose certificates are recorded in Eureka County. The mill site is located for the purpose of milling, beneficiation, waste disposal and/or other activities in support of the Goldstrike Mine.

The Locator is the owner of the Goldstrike mill.

The number of acres claimed is 5 acres of nonmineral land, more particularly described as the E $\frac{1}{2}$ NW $\frac{1}{4}$ NW $\frac{1}{4}$ SW $\frac{1}{4}$ of Section 24, Township 36 North, Range 49 East, M.D.B. & M. A notice of location is posted on the North line of the claim.

A map of the claim has been prepared and two copies of the claim map have been or will be filed with the Eureka County Recorder as required by law.

Dated this 15TH day of SEPT, 1992.

SIGNATURE OF LOCATOR:
BARRICK GOLDSTRIKE MINES INC.

By: _____

Agent

* * * * *
RECORDER'S STAMP
* * * * *

142239

EUREKA COUNTY, NEVADA
M.M. REBAL EATL, RECORDER
FILE NO. 6-25

BOOK 238 PAGE 447
OFFICIAL RECORDS
RECORDED AT THE REQUEST OF
Barrick Goldstrike Mines
92 SEP 17 P3:14

BOOK 238 PAGE 447

142240

NOTICE AND

CERTIFICATE OF LOCATION

MILL SITE CLAIM

TO ALL WHOM IT MAY CONCERN:

The undersigned hereby certifies that he has located the WB# 4 Mill Site Claim in the SW quarter of Section 24, Township 36 North, Range 49 East, M.D.B. & M. in Eureka County, Nevada on the 15TH day of SEPT, 1992, as agent for the Locator.

The name and address of the Locator is Barrick Goldstrike Mines Inc., a Colorado corporation, Post Office Box 29, Elko, Nevada 89801.

The Locator is the proprietor of the Goldstrike Mine, situated in part on the Post, Bazza, S.J. and Goldstrike lode claims whose certificates are recorded in Eureka County. The mill site is located for the purpose of milling, beneficiation, waste disposal and/or other activities in support of the Goldstrike Mine.

The Locator is the owner of the Goldstrike mill.

The number of acres claimed is 5 acres of nonmineral land, more particularly described as the W $\frac{1}{2}$ NW $\frac{1}{4}$ NW $\frac{1}{4}$ SW $\frac{1}{4}$ of Section 24, Township 36 North, Range 49 East, M.D.B. & M. A notice of location is posted on the North line of the claim.

A map of the claim has been prepared and two copies of the claim map have been or will be filed with the Eureka County Recorder as required by law.

Dated this 15TH day of SEPT, 1992.

SIGNATURE OF LOCATOR:
BARRICK GOLDSTRIKE MINES INC.

By: [Signature]
Agent

* * * * *
RECORDER'S STAMP
142240
EUREKA COUNTY, NEVADA
M.N. REBALEATI, RECORDER
FILE NO. 6
FEE \$ 25⁻

BOOK 238 PAGE 448
RECORDED AT THE REQUEST OF
92 SEP 17 P 3:14
Barrick Goldstrike Mines

BOOK 238 PAGE 448

142241

NOTICE AND
CERTIFICATE OF LOCATION
MILL SITE CLAIM

TO ALL WHOM IT MAY CONCERN:

The undersigned hereby certifies that he has located the WB# 5 Mill Site Claim in the SW quarter of Section 24, Township 36 North, Range 49 East, M.D.B. & M. in Eureka County, Nevada on the 15TH day of SEP, 1992, as agent for the Locator.

The name and address of the Locator is Barrick Goldstrike Mines Inc., a Colorado corporation, Post Office Box 29, Elko, Nevada 89801.

The Locator is the proprietor of the Goldstrike Mine, situated in part on the Post, Bazza, S.J. and Goldstrike lode claims whose certificates are recorded in Eureka County. The mill site is located for the purpose of milling, beneficiation, waste disposal and/or other activities in support of the Goldstrike Mine.

The Locator is the owner of the Goldstrike mill.

The number of acres claimed is 5 acres of nonmineral land, more particularly described as the W $\frac{1}{2}$ SW $\frac{1}{4}$ NW $\frac{1}{4}$ SW $\frac{1}{4}$ of Section 24, Township 36 North, Range 49 East, M.D.B. & M. A notice of location is posted on the North line of the claim.

A map of the claim has been prepared and two copies of the claim map have been or will be filed with the Eureka County Recorder as required by law.

Dated this 15TH day of SEP, 1992.

SIGNATURE OF LOCATOR:
BARRICK GOLDSTRIKE MINES INC.

By: [Signature]
Agent

* * * * *
RECORDER'S STAMP
* * * * *

142241

EUREKA COUNTY, NEVADA
M.N. REBALEATI, RECORDER
FILE NO. 25

BOOK 238 PAGE 449
RECORDED AT THE REQUEST OF
Barrick Goldstrike
92 SEP 17 P 3:14

BOOK 238 PAGE 449

142242

NOTICE AND

CERTIFICATE OF LOCATION

MILL SITE CLAIM

TO ALL WHOM IT MAY CONCERN:

The undersigned hereby certifies that he has located the WB# 6 Mill Site Claim in the SW-quarter of Section 24, Township 36 North, Range 49 East, M.D.B. & M. in Eureka County, Nevada on the 15TH day of SEP, 1992, as agent for the Locator.

The name and address of the Locator is Barrick Goldstrike Mines Inc., a Colorado corporation, Post Office Box 29, Elko, Nevada 89801.

The Locator is the proprietor of the Goldstrike Mine, situated in part on the Post, Bazza, S.J. and Goldstrike lode claims whose certificates are recorded in Eureka County. The mill site is located for the purpose of milling, beneficiation, waste disposal and/or other activities in support of the Goldstrike Mine.


The Locator is the owner of the Goldstrike mill.

The number of acres claimed is 5 acres of nonmineral land, more particularly described as the E $\frac{1}{2}$ SW $\frac{1}{4}$ NW $\frac{1}{4}$ SW $\frac{1}{4}$ of Section 24, Township 36 North, Range 49 East, M.D.B. & M. A notice of location is posted on the North line of the claim.

A map of the claim has been prepared and two copies of the claim map have been or will be filed with the Eureka County Recorder as required by law.

Dated this 15TH day of SEP, 1992.

SIGNATURE OF LOCATOR:
BARRICK GOLDSTRIKE MINES INC.

By: 
Agent

* * * * *
RECORDER'S STAMP
* * * * *

142242
EUREKA COUNTY, NEVADA
M.N. REBAL EATL. RECORDER
FILE NO. 625

BOOK 238 PAGE 450
OFFICIAL RECORDS
RECORDED AT THE REQUEST OF
Barrick Goldstrike Mines
92 SEP 17 P 3:14

BOOK 238 PAGE 450

142243

NOTICE AND
CERTIFICATE OF LOCATION
MILL SITE CLAIM

TO ALL WHOM IT MAY CONCERN:

The undersigned hereby certifies that he has located the WB# 7 Mill Site Claim in the SW quarter of Section 24, Township 36 North, Range 49 East, M.D.B. & M. in Eureka County, Nevada on the 15TH day of SEP, 1992, as agent for the Locator.

The name and address of the Locator is Barrick Goldstrike Mines Inc., a Colorado corporation, Post Office Box 29, Elko, Nevada 89801.

The Locator is the proprietor of the Goldstrike Mine, situated in part on the Post, Bazza, S.J. and Goldstrike lode claims whose certificates are recorded in Eureka County. The mill site is located for the purpose of milling, beneficiation, waste disposal and/or other activities in support of the Goldstrike Mine.

The Locator is the owner of the Goldstrike mill.

The number of acres claimed is 5 acres of nonmineral land, more particularly described as the W $\frac{1}{2}$ SE $\frac{1}{4}$ NW $\frac{1}{4}$ SW $\frac{1}{4}$ of Section 24, Township 36 North, Range 49 East, M.D.B. & M. A notice of location is posted on the North line of the claim.

A map of the claim has been prepared and two copies of the claim map have been or will be filed with the Eureka County Recorder as required by law.

Dated this 16TH day of SEP, 1992.

SIGNATURE OF LOCATOR:
BARRICK GOLDSTRIKE MINES INC.

By: [Signature]
Agent

* * * * *
RECORDER'S STAMP
* * * * *

142243

EUREKA COUNTY, NEVADA
M.N. REBAL EATL. RECORDER
FILE NO. 625
FEE \$

BOOK 238 PAGE 451
OFFICIAL RECORDS
RECORDED AT THE REQUEST OF
Barrick Goldstrike Mines
92 SEP 17 P 3:14

BOOK 238 PAGE 451

142244

NOTICE AND
CERTIFICATE OF LOCATION
MILL SITE CLAIM

TO ALL WHOM IT MAY CONCERN:

The undersigned hereby certifies that he has located the WB# 8 Mill Site Claim in the SW quarter of Section 24, Township 36 North, Range 49 East, M.D.B. & M. in Eureka County, Nevada on the 15TH day of SEP, 1992, as agent for the Locator.

The name and address of the Locator is Barrick Goldstrike Mines Inc., a Colorado corporation, Post Office Box 29, Elko, Nevada 89801.

The Locator is the proprietor of the Goldstrike Mine, situated in part on the Post, Bazza, S.J. and Goldstrike lode claims whose certificates are recorded in Eureka County. The mill site is located for the purpose of milling, beneficiation, waste disposal and/or other activities in support of the Goldstrike Mine.

The Locator is the owner of the Goldstrike mill.

The number of acres claimed is 5 acres of nonmineral land, more particularly described as the E $\frac{1}{2}$ SE $\frac{1}{4}$ NW $\frac{1}{4}$ SW $\frac{1}{4}$ of Section 24, Township 36 North, Range 49 East, M.D.B. & M. A notice of location is posted on the North line of the claim.

A map of the claim has been prepared and two copies of the claim map have been or will be filed with the Eureka County Recorder as required by law.

Dated this 15TH day of SEP, 1992.

SIGNATURE OF LOCATOR:
BARRICK GOLDSTRIKE MINES INC.

By: [Signature]
Agent

* * * * *
RECORDER'S STAMP
* * * * *

142244
EUREKA COUNTY, NEVADA
M.N. REBALEATI, RECORDER
FILE NO. 625

BOOK 238
PAGE 452
OFFICIAL RECORDS
RECORDED AT THE REQUEST OF
92 SEP 17 P 3:14
Barrick Goldstrike Mines

BOOK 238 PAGE 452

142245
NOTICE AND
CERTIFICATE OF LOCATION
MILL SITE CLAIM

TO ALL WHOM IT MAY CONCERN:

The undersigned hereby certifies that he has located the WB# 9 Mill Site Claim in the SW quarter of Section 24, Township 36 North, Range 49 East, M.D.B. & M. in Eureka County, Nevada on the 15th day of Sept, 1992, as agent for the Locator.

The name and address of the Locator is Barrick Goldstrike Mines Inc., a Colorado corporation, Post Office Box 29, Elko, Nevada 89801.

The Locator is the proprietor of the Goldstrike Mine, situated in part on the Post, Bazza, S.J. and Goldstrike lode claims whose certificates are recorded in Eureka County. The mill site is located for the purpose of milling, beneficiation, waste disposal and/or other activities in support of the Goldstrike Mine.

The Locator is the owner of the Goldstrike mill.

The number of acres claimed is 5 acres of nonmineral land, more particularly described as the E $\frac{1}{2}$ NE $\frac{1}{4}$ SW $\frac{1}{4}$ SW $\frac{1}{4}$ of Section 24, Township 36 North, Range 49 East, M.D.B. & M. A notice of location is posted on the North line of the claim.

A map of the claim has been prepared and two copies of the claim map have been or will be filed with the Eureka County Recorder as required by law.

Dated this 15th day of Sept, 1992.

SIGNATURE OF LOCATOR:
BARRICK GOLDSTRIKE MINES INC.

By: Eric Deaso
Agent

RECORDER'S STAMP

142245
EUREKA COUNTY, NEVADA
M.N. REBALEATI, RECORDER
FILE NO. 625
FEE \$

BOOK 238 PAGE 453
OFFICIAL RECORDS
RECORDED AT THE REQUEST OF
Barrick Goldstrike Mines
92 SEP 17 P3:14

BOOK 238 PAGE 453

142246
NOTICE AND

CERTIFICATE OF LOCATION

MILL SITE CLAIM

TO ALL WHOM IT MAY CONCERN:

The undersigned hereby certifies that he has located the WB# 10 Mill Site Claim in the SW quarter of Section 24, Township 36 North, Range 49 East, M.D.B. & M. in Eureka County, Nevada on the 15th day of Sept, 1992, as agent for the Locator.

The name and address of the Locator is Barrick Goldstrike Mines Inc., a Colorado corporation, Post Office Box 29, Elko, Nevada 89801.

The Locator is the proprietor of the Goldstrike Mine, situated in part on the Post, Bazza, S.J. and Goldstrike lode claims whose certificates are recorded in Eureka County. The mill site is located for the purpose of milling, beneficiation, waste disposal and/or other activities in support of the Goldstrike Mine.

The Locator is the owner of the Goldstrike mill.

The number of acres claimed is 5 acres of nonmineral land, more particularly described as the W $\frac{1}{2}$ NE $\frac{1}{4}$ SW $\frac{1}{4}$ SW $\frac{1}{4}$ of Section 24, Township 36 North, Range 49 East, M.D.B. & M. A notice of location is posted on the North line of the claim.

A map of the claim has been prepared and two copies of the claim map have been or will be filed with the Eureka County Recorder as required by law.

Dated this 15th day of Sept, 1992.

SIGNATURE OF LOCATOR:
BARRICK GOLDSTRIKE MINES INC.

By: *Eric Dasso*
Agent

* * * * *
RECORDER'S STAMP
* * * * *

EUREKA COUNTY, NEVADA
M.N. REBALEATI, RECORDER
FILE NO. 142246
FEE \$ 6.25

BOOK 238 PAGE 454
RECORDED AT THE REQUEST OF
92 SEP 17 P 3:14
Barrick Goldstrike Mine

BOOK 238 PAGE 454

142247

NOTICE AND
CERTIFICATE OF LOCATION
MILL SITE CLAIM

TO ALL WHOM IT MAY CONCERN:

The undersigned hereby certifies that he has located the WB# 11 Mill Site Claim in the SW quarter of Section 24, Township 36 North, Range 49 East, M.D.B. & M. in Eureka County, Nevada on the 15TH day of SEP, 1992, as agent for the Locator.

The name and address of the Locator is Barrick Goldstrike Mines Inc., a Colorado corporation, Post Office Box 29, Elko, Nevada 89801.

The Locator is the proprietor of the Goldstrike Mine, situated in part on the Post, Bazza, S.J. and Goldstrike lode claims whose certificates are recorded in Eureka County. The mill site is located for the purpose of milling, beneficiation, waste disposal and/or other activities in support of the Goldstrike Mine.

The Locator is the owner of the Goldstrike mill.

The number of acres claimed is 5 acres of nonmineral land, more particularly described as the E $\frac{1}{2}$ NW $\frac{1}{4}$ SW $\frac{1}{4}$ SW $\frac{1}{4}$ of Section 24, Township 36 North, Range 49 East, M.D.B. & M. A notice of location is posted on the North line of the claim.

A map of the claim has been prepared and two copies of the claim map have been or will be filed with the Eureka County Recorder as required by law.

Dated this 15TH day of SEP, 1992.

SIGNATURE OF LOCATOR:
BARRICK GOLDSTRIKE MINES INC.

By: [Signature]
Agent

* * * * *
RECORDER'S STAMP
* * * * *

142247

EUREKA COUNTY, NEVADA
M.N. REBALEATI, RECORDER
FILE NO. 625

BOOK 238 PAGE 455
OFFICIAL RECORDS
RECORDED AT THE REQUEST OF
Barrick Goldstrike Mines
92 SEP 17 P3:14

BOOK 238 PAGE 455

142248

NOTICE AND
CERTIFICATE OF LOCATION
MILL SITE CLAIM

TO ALL WHOM IT MAY CONCERN:

The undersigned hereby certifies that he has located the WB# 12 Mill Site Claim in the SW quarter of Section 24, Township 36 North, Range 49 East, M.D.B. & M. in Eureka County, Nevada on the 15TH day of SEP, 1992, as agent for the Locator.

The name and address of the Locator is Barrick Goldstrike Mines Inc., a Colorado corporation, Post Office Box 29, Elko, Nevada 89801.

The Locator is the proprietor of the Goldstrike Mine, situated in part on the Post, Bazza, S.J. and Goldstrike lode claims whose certificates are recorded in Eureka County. The mill site is located for the purpose of milling, beneficiation, waste disposal and/or other activities in support of the Goldstrike Mine.

The Locator is the owner of the Goldstrike mill.

The number of acres claimed is 5 acres of nonmineral land, more particularly described as the W $\frac{1}{2}$ NW $\frac{1}{4}$ SW $\frac{1}{4}$ SW $\frac{1}{4}$ of Section 24, Township 36 North, Range 49 East, M.D.B. & M. A notice of location is posted on the North line of the claim.

A map of the claim has been prepared and two copies of the claim map have been or will be filed with the Eureka County Recorder as required by law.

Dated this 15TH day of SEP, 1992.

SIGNATURE OF LOCATOR:
BARRICK GOLDSTRIKE MINES INC.

By: [Signature]
Agent

* * * * *
RECORDER'S STAMP
* * * * *

142248
EUREKA COUNTY, NEVADA
M.N. REBAL EATL. RECORDER
FILE NO. FEE \$ 25

BOOK 238 PAGE 456
RECORDED AT THE REQUEST OF
92 SEP 17 P 3:14
Barrick Goldstrike Mine

BOOK 238 PAGE 456

142249
NOTICE AND

CERTIFICATE OF LOCATION

MILL SITE CLAIM

TO ALL WHOM IT MAY CONCERN:

The undersigned hereby certifies that he has located the WB# 13 Mill Site Claim in the SE quarter of Section 23, Township 36 North, Range 49 East, M.D.B. & M. in Eureka County, Nevada on the 15TH day of SEP, 1992, as agent for the Locator.

The name and address of the Locator is Barrick Goldstrike Mines Inc., a Colorado corporation, Post Office Box 29, Elko, Nevada 89801.

The Locator is the proprietor of the Goldstrike Mine, situated in part on the Post, Bazza, S.J. and Goldstrike lode claims whose certificates are recorded in Eureka County. The mill site is located for the purpose of milling, beneficiation, waste disposal and/or other activities in support of the Goldstrike Mine.

The Locator is the owner of the Goldstrike mill.

The number of acres claimed is 5 acres of nonmineral land, more particularly described as the E $\frac{1}{2}$ NE $\frac{1}{4}$ SE $\frac{1}{4}$ SE $\frac{1}{4}$ of Section 23, Township 36 North, Range 49 East, M.D.B. & M. A notice of location is posted on the North line of the claim.

A map of the claim has been prepared and two copies of the claim map have been or will be filed with the Eureka County Recorder as required by law.

Dated this 15TH day of SEP, 1992.

SIGNATURE OF LOCATOR:
BARRICK GOLDSTRIKE MINES INC.

By: [Signature]
Agent

* * * * *
RECORDER'S STAMP
* * * * *

EUREKA COUNTY, NEVADA
M.N. REBALEATI, RECORDER
FILE NO. **142249**
FEE \$ 6.25

BOOK 238 PAGE 457

Barrick Goldstrike Mines
BOOK 238 PAGE 457
OFFICIAL RECORDS
RECORDED AT THE REQUEST OF
92 SEP 17 P3:14

142250

NOTICE AND
CERTIFICATE OF LOCATION
MILL SITE CLAIM

TO ALL WHOM IT MAY CONCERN:

The undersigned hereby certifies that he has located the WB# 14 Mill Site Claim in the SE quarter of Section 23, Township 36 North, Range 49 East, M.D.B. & M. in Eureka County, Nevada on the 15TH day of SEP, 1992, as agent for the Locator.

The name and address of the Locator is Barrick Goldstrike Mines Inc., a Colorado corporation, Post Office Box 29, Elko, Nevada 89801.

The Locator is the proprietor of the Goldstrike Mine, situated in part on the Post, Bazza, S.J. and Goldstrike lode claims whose certificates are recorded in Eureka County. The mill site is located for the purpose of milling, beneficiation, waste disposal and/or other activities in support of the Goldstrike Mine.

The Locator is the owner of the Goldstrike mill.

The number of acres claimed is 5 acres of nonmineral land, more particularly described as the W $\frac{1}{2}$ NE $\frac{1}{4}$ SE $\frac{1}{4}$ SE $\frac{1}{4}$ of Section 23, Township 36 North, Range 49 East, M.D.B. & M. A notice of location is posted on the North line of the claim.

A map of the claim has been prepared and two copies of the claim map have been or will be filed with the Eureka County Recorder as required by law.

Dated this 15TH day of SEP, 1992.

SIGNATURE OF LOCATOR:
BARRICK GOLDSTRIKE MINES INC.

By: [Signature]
Agent

* * * * *
RECORDER'S STAMP
* * * * *

142250

EUREKA COUNTY, NEVADA
M.N. REBALEATI, RECORDER
FILE NO. 625

BOOK 238 PAGE 458
RECORDED AT THE REQUEST OF
Barrick Goldstrike Mines
92 SEP 17 P 3:14

BOOK 238 PAGE 458

142251

NOTICE AND

CERTIFICATE OF LOCATION

MILL SITE CLAIM

TO ALL WHOM IT MAY CONCERN:

The undersigned hereby certifies that he has located the WB# 15 Mill Site Claim in the SE quarter of Section 23, Township 36 North, Range 49 East, M.D.B. & M. in Eureka County, Nevada on the 15TH day of SEP, 1992, as agent for the Locator.

The name and address of the Locator is Barrick Goldstrike Mines Inc., a Colorado corporation, Post Office Box 29, Elko, Nevada 89801.

The Locator is the proprietor of the Goldstrike Mine, situated in part on the Post, Bazza, S.J. and Goldstrike lode claims whose certificates are recorded in Eureka County. The mill site is located for the purpose of milling, beneficiation, waste disposal and/or other activities in support of the Goldstrike Mine.

The Locator is the owner of the Goldstrike mill.

The number of acres claimed is 5 acres of nonmineral land, more particularly described as the E $\frac{1}{2}$ NW $\frac{1}{4}$ SE $\frac{1}{4}$ SE $\frac{1}{4}$ of Section 23, Township 36 North, Range 49 East, M.D.B. & M. A notice of location is posted on the North line of the claim.

A map of the claim has been prepared and two copies of the claim map have been or will be filed with the Eureka County Recorder as required by law.

Dated this 15TH day of SEP, 1992.

SIGNATURE OF LOCATOR:
BARRICK GOLDSTRIKE MINES INC.

By: [Signature]
Agent

RECORDER'S STAMP

EUREKA COUNTY, NEVADA
M.N. REBAL EATL. RECORDER
FILE NO. 142251
FEE \$ 6.25

BOOK 238 PAGE 459
OFFICIAL RECORDS
RECORDED AT THE REQUEST OF
Barrick Goldstrike Mines
92 SEP 17 P 3:14

BOOK 238 PAGE 459

142252

NOTICE AND
CERTIFICATE OF LOCATION
MILL SITE CLAIM

TO ALL WHOM IT MAY CONCERN:

The undersigned hereby certifies that he has located the WB# 16 Mill Site Claim in the SE quarter of Section 23, Township 36 North, Range 49 East, M.D.B. & M. in Eureka County, Nevada on the 15TH day of SEP, 1992, as agent for the Locator.

The name and address of the Locator is Barrick Goldstrike Mines Inc., a Colorado corporation, Post Office Box 29, Elko, Nevada 89801.

The Locator is the proprietor of the Goldstrike Mine, situated in part on the Post, Bazza, S.J. and Goldstrike lode claims whose certificates are recorded in Eureka County. The mill site is located for the purpose of milling, beneficiation, waste disposal and/or other activities in support of the Goldstrike Mine.

The Locator is the owner of the Goldstrike mill.

The number of acres claimed is 5 acres of nonmineral land, more particularly described as the W $\frac{1}{2}$ NW $\frac{1}{4}$ SE $\frac{1}{4}$ SE $\frac{1}{4}$ of Section 23, Township 36 North, Range 49 East, M.D.B. & M. A notice of location is posted on the North line of the claim.

A map of the claim has been prepared and two copies of the claim map have been or will be filed with the Eureka County Recorder as required by law.

Dated this 15TH day of SEP, 1992.

SIGNATURE OF LOCATOR:
BARRICK GOLDSTRIKE MINES INC.

By: [Signature]
Agent

* * * * *
RECORDER'S STAMP
* * * * *

EUREKA COUNTY, NEVADA
M. N. REBALEATI, RECORDER
FILE NO. 142252
FEE \$ 25

BOOK 238
PAGE 460
RECORDED AT THE REQUEST OF
92 SEP 17 P 3:14
Barrick Goldstrike Mines

BOOK 238 PAGE 460

142253

NOTICE AND
CERTIFICATE OF LOCATION
MILL SITE CLAIM

TO ALL WHOM IT MAY CONCERN:

The undersigned hereby certifies that he has located the WB# 17 Mill Site Claim in the SE quarter of Section 23, Township 36 North, Range 49 East, M.D.B. & M. in Eureka County, Nevada on the 15TH day of SEP, 1992, as agent for the Locator.

The name and address of the Locator is Barrick Goldstrike Mines Inc., a Colorado corporation, Post Office Box 29, Elko, Nevada 89801.

The Locator is the proprietor of the Goldstrike Mine, situated in part on the Post, Bazza, S.J. and Goldstrike lode claims whose certificates are recorded in Eureka County. The mill site is located for the purpose of milling, beneficiation, waste disposal and/or other activities in support of the Goldstrike Mine.

The Locator is the owner of the Goldstrike mill.

The number of acres claimed is 5 acres of nonmineral land, more particularly described as the E $\frac{1}{2}$ NE $\frac{1}{4}$ SW $\frac{1}{4}$ SE $\frac{1}{4}$ of Section 23, Township 36 North, Range 49 East, M.D.B. & M. A notice of location is posted on the North line of the claim.

A map of the claim has been prepared and two copies of the claim map have been or will be filed with the Eureka County Recorder as required by law.

Dated this 15TH day of SEP, 1992.

SIGNATURE OF LOCATOR:
BARRICK GOLDSTRIKE MINES INC.

By: [Signature]
Agent

RECORDER'S STAMP

EUREKA COUNTY, NEVADA
M.N. REBALEATI, RECORDER
FILE NO. **142253**
FEE \$ 25

BOOK 238 PAGE 461
OFFICIAL RECORDS
RECORDED AT THE REQUEST OF
Barrick Goldstrike Mines
92 SEP 17 P 3:14

BOOK 238 PAGE 461

142254
NOTICE AND
CERTIFICATE OF LOCATION
MILL SITE CLAIM

TO ALL WHOM IT MAY CONCERN:

The undersigned hereby certifies that he has located the WB# 18 Mill Site Claim in the SE quarter of Section 23, Township 36 North, Range 49 East, M.D.B. & M. in Eureka County, Nevada on the 15TH day of SEP, 1992, as agent for the Locator.

The name and address of the Locator is Barrick Goldstrike Mines Inc., a Colorado corporation, Post Office Box 29, Elko, Nevada 89801.

The Locator is the proprietor of the Goldstrike Mine, situated in part on the Post, Bazza, S.J. and Goldstrike lode claims whose certificates are recorded in Eureka County. The mill site is located for the purpose of milling, beneficiation, waste disposal and/or other activities in support of the Goldstrike Mine.

The Locator is the owner of the Goldstrike mill.

The number of acres claimed is 5 acres of nonmineral land, more particularly described as the W $\frac{1}{2}$ NE $\frac{1}{4}$ SW $\frac{1}{4}$ SE $\frac{1}{4}$ of Section 23, Township 36 North, Range 49 East, M.D.B. & M. A notice of location is posted on the North line of the claim.

A map of the claim has been prepared and two copies of the claim map have been or will be filed with the Eureka County Recorder as required by law.

Dated this 15TH day of SEP, 1992.

SIGNATURE OF LOCATOR:
BARRICK GOLDSTRIKE MINES INC.

By: _____

Agent

RECORDER'S STAMP

142254

EUREKA COUNTY, NEVADA
M.N. REBALEATI, RECORDER
FILE NO. _____
FEE \$ 25

Barrick Goldstrike Mines
BOOK 238 PAGE 462
OFFICIAL RECORDS
RECORDED AT THE REQUEST OF
92 SEP 17 P 3:14

BOOK 238 PAGE 462

142255

NOTICE AND

CERTIFICATE OF LOCATION

MILL SITE CLAIM

TO ALL WHOM IT MAY CONCERN:

The undersigned hereby certifies that he has located the WB# 19 Mill Site Claim in the SE quarter of Section 23, Township 36 North, Range 49 East, M.D.B. & M. in Eureka County, Nevada on the 15TH day of SEP, 1992, as agent for the Locator.

The name and address of the Locator is Barrick Goldstrike Mines Inc., a Colorado corporation, Post Office Box 29, Elko, Nevada 89801.

The Locator is the proprietor of the Goldstrike Mine, situated in part on the Post, Bazza, S.J. and Goldstrike lode claims whose certificates are recorded in Eureka County. The mill site is located for the purpose of milling, beneficiation, waste disposal and/or other activities in support of the Goldstrike Mine.

The Locator is the owner of the Goldstrike mill.

The number of acres claimed is 5 acres of nonmineral land, more particularly described as the E1/2NW1/4SW1/4SE1/4 of Section 23, Township 36 North, Range 49 East, M.D.B. & M. A notice of location is posted on the North line of the claim.

A map of the claim has been prepared and two copies of the claim map have been or will be filed with the Eureka County Recorder as required by law.

Dated this 15TH day of SEP, 1992.

SIGNATURE OF LOCATOR:
BARRICK GOLDSTRIKE MINES INC.

By: [Signature]
Agent

* * * * *
RECORDER'S STAMP
* * * * *

142255

EUREKA COUNTY, NEVADA
M. H. REBALEATI, RECORDER
FILE NO. 25

BOOK 238 PAGE 463
RECORDED AT THE REQUEST OF
92 SEP 17 P 3:14
Barrick Goldstrike Mines

BOOK 238 PAGE 463

142256

NOTICE AND
CERTIFICATE OF LOCATION
MILL SITE CLAIM

TO ALL WHOM IT MAY CONCERN:

The undersigned hereby certifies that he has located the WB# 20 Mill Site Claim in the SE quarter of Section 23, Township 36 North, Range 49 East, M.D.B. & M. in Eureka County, Nevada on the 15TH day of SEP, 1992, as agent for the Locator.

The name and address of the Locator is Barrick Goldstrike Mines Inc., a Colorado corporation, Post Office Box 29, Elko, Nevada 89801.

The Locator is the proprietor of the Goldstrike Mine, situated in part on the Post, Bazza, S.J. and Goldstrike lode claims whose certificates are recorded in Eureka County. The mill site is located for the purpose of milling, beneficiation, waste disposal and/or other activities in support of the Goldstrike Mine.

The Locator is the owner of the Goldstrike mill.

The number of acres claimed is 5 acres of nonmineral land, more particularly described as the W $\frac{1}{2}$ NW $\frac{1}{4}$ SW $\frac{1}{4}$ SE $\frac{1}{4}$ of Section 23, Township 36 North, Range 49 East, M.D.B. & M. A notice of location is posted on the North line of the claim.

A map of the claim has been prepared and two copies of the claim map have been or will be filed with the Eureka County Recorder as required by law.

Dated this 15TH day of SEP, 1992.

SIGNATURE OF LOCATOR:
BARRICK GOLDSTRIKE MINES INC.

By: _____

Agent

RECORDER'S STAMP

142256

EUREKA COUNTY, NEVADA
M.N. REBAL EATL. RECORDER
FILE NO. FEE \$ 6.25

92 SEP 17 P 3:14

BOOK 238 PAGE 464
OFFICIAL RECORDS
RECORDED AT THE REQUEST OF
Barrick Goldstrike Mines

BOOK 238 PAGE 464

142257

NOTICE AND

CERTIFICATE OF LOCATION

MILL SITE CLAIM

TO ALL WHOM IT MAY CONCERN:

The undersigned hereby certifies that he has located the WB# 21 Mill Site Claim in the SW quarter of Section 24, Township 36 North, Range 49 East, M.D.B. & M. in Eureka County, Nevada on the 15th day of Sept, 1992, as agent for the Locator.

The name and address of the Locator is Barrick Goldstrike Mines Inc., a Colorado corporation, Post Office Box 29, Elko, Nevada 89801.

The Locator is the proprietor of the Goldstrike Mine, situated in part on the Post, Bazza, S.J. and Goldstrike lode claims whose certificates are recorded in Eureka County. The mill site is located for the purpose of milling, beneficiation, waste disposal and/or other activities in support of the Goldstrike Mine.

The Locator is the owner of the Goldstrike mill.

The number of acres claimed is 5 acres of nonmineral land, more particularly described as the E $\frac{1}{2}$ SE $\frac{1}{4}$ SW $\frac{1}{4}$ SW $\frac{1}{4}$ of Section 24, Township 36 North, Range 49 East, M.D.B. & M. A notice of location is posted on the North line of the claim.

A map of the claim has been prepared and two copies of the claim map have been or will be filed with the Eureka County Recorder as required by law.

Dated this 15th day of Sept, 1992.

SIGNATURE OF LOCATOR:
BARRICK GOLDSTRIKE MINES INC.

By: Eric Pearson
Agent

RECORDER'S STAMP

EUREKA COUNTY, NEVADA
M.N. REBALEATI, RECORDER
FILE NO. 142257
FEE \$ 25

BOOK 238
PAGE 465
OFFICIAL RECORDS
RECORDED AT THE REQUEST OF
92 SEP 17 P 3:14
Barrick Goldstrike Mines

BOOK 238 PAGE 465

142258

NOTICE AND
CERTIFICATE OF LOCATION
MILL SITE CLAIM

TO ALL WHOM IT MAY CONCERN:

The undersigned hereby certifies that he has located the WB# 22 Mill Site Claim in the SW quarter of Section 24, Township 36 North, Range 49 East, M.D.B. & M. in Eureka County, Nevada on the 15th day of Sept, 1992, as agent for the Locator.

The name and address of the Locator is Barrick Goldstrike Mines Inc., a Colorado corporation, Post Office Box 29, Elko, Nevada 89801.

The Locator is the proprietor of the Goldstrike Mine, situated in part on the Post, Bazza, S.J. and Goldstrike lode claims whose certificates are recorded in Eureka County. The mill site is located for the purpose of milling, beneficiation, waste disposal and/or other activities in support of the Goldstrike Mine.

The Locator is the owner of the Goldstrike mill.

The number of acres claimed is 5 acres of nonmineral land, more particularly described as the W $\frac{1}{2}$ SE $\frac{1}{4}$ SW $\frac{1}{4}$ SW $\frac{1}{4}$ of Section 24, Township 36 North, Range 49 East, M.D.B. & M. A notice of location is posted on the North line of the claim.

A map of the claim has been prepared and two copies of the claim map have been or will be filed with the Eureka County Recorder as required by law.

Dated this 15th day of Sept, 1992.

SIGNATURE OF LOCATOR:
BARRICK GOLDSTRIKE MINES INC.

By: Eric Pearson
Agent

RECORDER'S STAMP

142258

EUREKA COUNTY, NEVADA
M.N. REBALEATI, RECORDER
FILE NO. 625

BOOK 238 PAGE 466
OFFICIAL RECORDS
RECORDED AT THE REQUEST OF
Barrick Goldstrike Mines
92 SEP 17 P3:14

BOOK 238 PAGE 466

142259

NOTICE AND
CERTIFICATE OF LOCATION
MILL SITE CLAIM

TO ALL WHOM IT MAY CONCERN:

The undersigned hereby certifies that he has located the WB# 23 Mill Site Claim in the SW quarter of Section 24, Township 36 North, Range 49 East, M.D.B. & M. in Eureka County, Nevada on the 15th day of Sept, 1992, as agent for the Locator.

The name and address of the Locator is Barrick Goldstrike Mines Inc., a Colorado corporation, Post Office Box 29, Elko, Nevada 89801.

The Locator is the proprietor of the Goldstrike Mine, situated in part on the Post, Bazza, S.J. and Goldstrike lode claims whose certificates are recorded in Eureka County. The mill site is located for the purpose of milling, beneficiation, waste disposal and/or other activities in support of the Goldstrike Mine.

The Locator is the owner of the Goldstrike mill.

The number of acres claimed is 5 acres of nonmineral land, more particularly described as the E $\frac{1}{2}$ SW $\frac{1}{4}$ SW $\frac{1}{4}$ of Section 24, Township 36 North, Range 49 East, M.D.B. & M. A notice of location is posted on the North line of the claim.

A map of the claim has been prepared and two copies of the claim map have been or will be filed with the Eureka County Recorder as required by law.

Dated this 15th day of Sept, 1992.

SIGNATURE OF LOCATOR:
BARRICK GOLDSTRIKE MINES INC.

By: Eric Pearson
Agent

* * * * *
RECORDER'S STAMP
* * * * *

EUREKA COUNTY, NEVADA
M.N. REBALEATI, RECORDER
FILE NO. 142259
FEE \$ 22.00

BOOK 238
PAGE 467
OFFICIAL RECORDS
RECORDED AT THE REQUEST OF
Barrick Goldstrike Mines
92 SEP 17 P 3:14

BOOK 238 PAGE 467

142260

NOTICE AND

CERTIFICATE OF LOCATION

MILL SITE CLAIM

TO ALL WHOM IT MAY CONCERN:

The undersigned hereby certifies that he has located the WB# 24 Mill Site Claim in the SW quarter of Section 24, Township 36 North, Range 49 East, M.D.B. & M. in Eureka County, Nevada on the 15th day of Sept, 1992, as agent for the Locator.

The name and address of the Locator is Barrick Goldstrike Mines Inc., a Colorado corporation, Post Office Box 29, Elko, Nevada 89801.

The Locator is the proprietor of the Goldstrike Mine, situated in part on the Post, Bazza, S.J. and Goldstrike lode claims whose certificates are recorded in Eureka County. The mill site is located for the purpose of milling, beneficiation, waste disposal and/or other activities in support of the Goldstrike Mine.

The Locator is the owner of the Goldstrike mill.

The number of acres claimed is 5 acres of nonmineral land, more particularly described as the W $\frac{1}{2}$ SW $\frac{1}{4}$ SW $\frac{1}{4}$ SW $\frac{1}{4}$ of Section 24, Township 36 North, Range 49 East, M.D.B. & M. A notice of location is posted on the North line of the claim.

A map of the claim has been prepared and two copies of the claim map have been or will be filed with the Eureka County Recorder as required by law.

Dated this 15th day of Sept, 1992.

SIGNATURE OF LOCATOR:
BARRICK GOLDSTRIKE MINES INC.

By: Eric Pearson
Agent

* * * * *
* RECORDER'S STAMP *
* * * * *

142260
EUREKA COUNTY, NEVADA
M.N. REBALEATI, RECORDER
FILE NO. 21

BOOK 238 PAGE 468
RECORDED AT THE REQUEST OF
Barrick Goldstrike Mine
92 SEP 17 P 3:15

BOOK 238 PAGE 468

142261
NOTICE AND

CERTIFICATE OF LOCATION

MILL SITE CLAIM

TO ALL WHOM IT MAY CONCERN:

The undersigned hereby certifies that he has located the WB# 25 Mill Site Claim in the SE quarter of Section 23, Township 36 North, Range 49 East, M.D.B. & M. in Eureka County, Nevada on the 15th day of Sept, 1992, as agent for the Locator.

The name and address of the Locator is Barrick Goldstrike Mines Inc., a Colorado corporation, Post Office Box 29, Elko, Nevada 89801.

The Locator is the proprietor of the Goldstrike Mine, situated in part on the Post, Bazza, S.J. and Goldstrike lode claims whose certificates are recorded in Eureka County. The mill site is located for the purpose of milling, beneficiation, waste disposal and/or other activities in support of the Goldstrike Mine.

The Locator is the owner of the Goldstrike mill.

The number of acres claimed is 5 acres of nonmineral land, more particularly described as the E $\frac{1}{2}$ SE $\frac{1}{4}$ SE $\frac{1}{4}$ SE $\frac{1}{4}$ of Section 23, Township 36 North, Range 49 East, M.D.B. & M. A notice of location is posted on the North line of the claim.

A map of the claim has been prepared and two copies of the claim map have been or will be filed with the Eureka County Recorder as required by law.

Dated this 15th day of Sept, 1992.

SIGNATURE OF LOCATOR:
BARRICK GOLDSTRIKE MINES INC.

By: *Eric [Signature]*
Agent

* * * * *
RECORDER'S STAMP
* * * * *

142261

EUREKA COUNTY, NEVADA
M.N. REBALEATI, RECORDER
FILE NO. 625

BOOK 238 PAGE 469
RECORDED AT THE REQUEST OF
Barrick Goldstrike Mines
92 SEP 17 P3:15

BOOK 238 PAGE 469

142262

NOTICE AND
CERTIFICATE OF LOCATION
MILL SITE CLAIM

TO ALL WHOM IT MAY CONCERN:

The undersigned hereby certifies that he has located the WB# 26 Mill Site Claim in the SE quarter of Section 23, Township 36 North, Range 49 East, M.D.B. & M. in Eureka County, Nevada on the 15th day of Sept., 1992, as agent for the Locator.

The name and address of the Locator is Barrick Goldstrike Mines Inc., a Colorado corporation, Post Office Box 29, Elko, Nevada 89801.

The Locator is the proprietor of the Goldstrike Mine, situated in part on the Post, Bazza, S.J. and Goldstrike lode claims whose certificates are recorded in Eureka County. The mill site is located for the purpose of milling, beneficiation, waste disposal and/or other activities in support of the Goldstrike Mine.

The Locator is the owner of the Goldstrike mill.

The number of acres claimed is 5 acres of nonmineral land, more particularly described as the W1/2SE1/4SE1/4SE1/4 of Section 23, Township 36 North, Range 49 East, M.D.B. & M. A notice of location is posted on the North line of the claim.

A map of the claim has been prepared and two copies of the claim map have been or will be filed with the Eureka County Recorder as required by law.

Dated this 15th day of Sept, 1992.

SIGNATURE OF LOCATOR:
BARRICK GOLDSTRIKE MINES INC.

By: Cris Pearson
Agent

* * * * *
RECORDER'S STAMP
* * * * *

142262

EUREKA COUNTY, NEVADA
M.N. REBALEATI, RECORDER
FILE NO. 25

Barrick Goldstrike Mine
BOOK 238 PAGE 470
OFFICIAL RECORDS
RECORDED AT THE REQUEST OF
92 SEP 17 P3:15

BOOK 238 PAGE 470

142263

NOTICE AND
CERTIFICATE OF LOCATION
MILL SITE CLAIM

TO ALL WHOM IT MAY CONCERN:

The undersigned hereby certifies that he has located the WB# 27 Mill Site Claim in the SE quarter of Section 23, Township 36 North, Range 49 East, M.D.B. & M. in Eureka County, Nevada on the 15th day of Sept, 1992, as agent for the Locator.

The name and address of the Locator is Barrick Goldstrike Mines Inc., a Colorado corporation, Post Office Box 29, Elko, Nevada 89801.

The Locator is the proprietor of the Goldstrike Mine, situated in part on the Post, Bazza, S.J. and Goldstrike lode claims whose certificates are recorded in Eureka County. The mill site is located for the purpose of milling, beneficiation, waste disposal and/or other activities in support of the Goldstrike Mine.

The Locator is the owner of the Goldstrike mill.

The number of acres claimed is 5 acres of nonmineral land, more particularly described as the E $\frac{1}{2}$ SW $\frac{1}{4}$ SE $\frac{1}{4}$ SE $\frac{1}{4}$ of Section 23, Township 36 North, Range 49 East, M.D.B. & M. A notice of location is posted on the North line of the claim.

A map of the claim has been prepared and two copies of the claim map have been or will be filed with the Eureka County Recorder as required by law.

Dated this 15th day of Sept, 1992.

SIGNATURE OF LOCATOR:
BARRICK GOLDSTRIKE MINES INC.

By: *Cris Deane*
Agent

* * * * *
RECORDER'S STAMP
* * * * *

142263

EUREKA COUNTY, NEVADA
M.N. REBALEATI, RECORDER
FILE NO. 225

BOOK 238 PAGE 471
RECORDED AT THE REQUEST OF
Barrick Goldstrike Mines
92 SEP 17 P 3:15

BOOK 238 PAGE 471

142264

NOTICE AND
CERTIFICATE OF LOCATION
MILL SITE CLAIM

TO ALL WHOM IT MAY CONCERN:

The undersigned hereby certifies that he has located the WB# 28 Mill Site Claim in the SE quarter of Section 23, Township 36 North, Range 49 East, M.D.B. & M. in Eureka County, Nevada on the 15th day of Sept., 1992, as agent for the Locator.

The name and address of the Locator is Barrick Goldstrike Mines Inc., a Colorado corporation, Post Office Box 29, Elko, Nevada 89801.

The Locator is the proprietor of the Goldstrike Mine, situated in part on the Post, Bazza, S.J. and Goldstrike lode claims whose certificates are recorded in Eureka County. The mill site is located for the purpose of milling, beneficiation, waste disposal and/or other activities in support of the Goldstrike Mine.

The Locator is the owner of the Goldstrike mill.

The number of acres claimed is 5 acres of nonmineral land, more particularly described as the W $\frac{1}{2}$ SW $\frac{1}{4}$ SE $\frac{1}{4}$ SE $\frac{1}{4}$ of Section 23, Township 36 North, Range 49 East, M.D.B. & M. A notice of location is posted on the North line of the claim.

A map of the claim has been prepared and two copies of the claim map have been or will be filed with the Eureka County Recorder as required by law.

Dated this 15th day of Sept., 1992.

SIGNATURE OF LOCATOR:
BARRICK GOLDSTRIKE MINES INC.

By: Eric Deane
Agent

* * * * *
RECORDER'S STAMP
* * * * *

142264

EUREKA COUNTY, NEVADA
M.N. REBALEATI, RECORDER
FILE NO. 25

BOOK 238 PAGE 472
OFFICIAL RECORDS
RECORDED AT THE REQUEST OF
Barrick Goldstrike Mines
92 SEP 17 P 3:15

BOOK 238 PAGE 472

142265

NOTICE AND
CERTIFICATE OF LOCATION
MILL SITE CLAIM

TO ALL WHOM IT MAY CONCERN:

The undersigned hereby certifies that he has located the WB# 29 Mill Site Claim in the SE quarter of Section 23, Township 36 North, Range 49 East, M.D.B. & M. in Eureka County, Nevada on the 15th day of Sept, 1992, as agent for the Locator.

The name and address of the Locator is Barrick Goldstrike Mines Inc., a Colorado corporation, Post Office Box 29, Elko, Nevada 89801.

The Locator is the proprietor of the Goldstrike Mine, situated in part on the Post, Bazza, S.J. and Goldstrike lode claims whose certificates are recorded in Eureka County. The mill site is located for the purpose of milling, beneficiation, waste disposal and/or other activities in support of the Goldstrike Mine.

The Locator is the owner of the Goldstrike mill.

The number of acres claimed is 5 acres of nonmineral land, more particularly described as the E $\frac{1}{2}$ SE $\frac{1}{4}$ SW $\frac{1}{4}$ SE $\frac{1}{4}$ of Section 23, Township 36 North, Range 49 East, M.D.B. & M. A notice of location is posted on the North line of the claim.

A map of the claim has been prepared and two copies of the claim map have been or will be filed with the Eureka County Recorder as required by law.

Dated this 15th day of Sept, 1992.

SIGNATURE OF LOCATOR:
BARRICK GOLDSTRIKE MINES INC.

By: Eric Pearson
Agent

* * * * *
RECORDER'S STAMP
* * * * *

142265

EUREKA COUNTY, NEVADA
M.N. REBALEANT, RECORDER
FILE NO. 625
FEE \$

BOOK 238
PAGE 473
OFFICIAL RECORDS
RECORDED AT THE REQUEST OF
Barrick Goldstrike Mines
92 SEP 17 P 3:15

BOOK 238 PAGE 473

142266

NOTICE AND
CERTIFICATE OF LOCATION
MILL SITE CLAIM

TO ALL WHOM IT MAY CONCERN:

The undersigned hereby certifies that he has located the WB# 30 Mill Site Claim in the SE quarter of Section 23, Township 36 North, Range 49 East, M.D.B. & M. in Eureka County, Nevada on the 15th day of Sept, 1992, as agent for the Locator.

The name and address of the Locator is Barrick Goldstrike Mines Inc., a Colorado corporation, Post Office Box 29, Elko, Nevada 89801.

The Locator is the proprietor of the Goldstrike Mine, situated in part on the Post, Bazza, S.J. and Goldstrike lode claims whose certificates are recorded in Eureka County. The mill site is located for the purpose of milling, beneficiation, waste disposal and/or other activities in support of the Goldstrike Mine.

The Locator is the owner of the Goldstrike mill.

The number of acres claimed is 5 acres of nonmineral land, more particularly described as the W $\frac{1}{2}$ SE $\frac{1}{4}$ SW $\frac{1}{4}$ SE $\frac{1}{4}$ of Section 23, Township 36 North, Range 49 East, M.D.B. & M. A notice of location is posted on the North line of the claim.

A map of the claim has been prepared and two copies of the claim map have been or will be filed with the Eureka County Recorder as required by law.

Dated this 15th day of Sept, 1992.

SIGNATURE OF LOCATOR:
BARRICK GOLDSTRIKE MINES INC.

By: Eric Deaso
Agent

* * * * *
RECORDER'S STAMP
* * * * *

142266

EUREKA COUNTY, NEVADA
M.N. REBALEATI, RECORDER
FILE NO. 21

BOOK 238
PAGE 474
OFFICIAL RECORDS
RECORDED AT THE REQUEST OF
Barrick Goldstrike Mines
92 SEP 17 P 3:15

BOOK 238 PAGE 474

142267
NOTICE AND

CERTIFICATE OF LOCATION

MILL SITE CLAIM

TO ALL WHOM IT MAY CONCERN:

The undersigned hereby certifies that he has located the WB# 31 Mill Site Claim in the SE quarter of Section 23, Township 36 North, Range 49 East, M.D.B. & M. in Eureka County, Nevada on the 15th day of Sept, 1992, as agent for the Locator.

The name and address of the Locator is Barrick Goldstrike Mines Inc., a Colorado corporation, Post Office Box 29, Elko, Nevada 89801.

The Locator is the proprietor of the Goldstrike Mine, situated in part on the Post, Bazza, S.J. and Goldstrike lode claims whose certificates are recorded in Eureka County. The mill site is located for the purpose of milling, beneficiation, waste disposal and/or other activities in support of the Goldstrike Mine.

The Locator is the owner of the Goldstrike mill.

The number of acres claimed is 5 acres of nonmineral land, more particularly described as the E $\frac{1}{2}$ SW $\frac{1}{4}$ SW $\frac{1}{4}$ SE $\frac{1}{4}$ of Section 23, Township 36 North, Range 49 East, M.D.B. & M. A notice of location is posted on the North line of the claim.

A map of the claim has been prepared and two copies of the claim map have been or will be filed with the Eureka County Recorder as required by law.

Dated this 15th day of Sept, 1992.

SIGNATURE OF LOCATOR:
BARRICK GOLDSTRIKE MINES INC.

By: Eric Pearson
Agent

* * * * *
RECORDER'S STAMP
* * * * *

142267

EUREKA COUNTY, NEVADA
M.N. REBALEATI, RECORDER
FILE NO. 625

BOOK 238 PAGE 475
RECORDED AT THE REQUEST OF
Barrick Goldstrike Mines
92 SEP 17 P 3:15

BOOK 238 PAGE 475

142268

NOTICE AND

CERTIFICATE OF LOCATION

MILL SITE CLAIM

TO ALL WHOM IT MAY CONCERN:

The undersigned hereby certifies that he has located the WB# 32 Mill Site Claim in the SE quarter of Section 23, Township 36 North, Range 49 East, M.D.B. & M. in Eureka County, Nevada on the 15th day of Sept, 1992, as agent for the Locator.

The name and address of the Locator is Barrick Goldstrike Mines Inc., a Colorado corporation, Post Office Box 29, Elko, Nevada 89801.

The Locator is the proprietor of the Goldstrike Mine, situated in part on the Post, Bazza, S.J. and Goldstrike lode claims whose certificates are recorded in Eureka County. The mill site is located for the purpose of milling, beneficiation, waste disposal and/or other activities in support of the Goldstrike Mine.

The Locator is the owner of the Goldstrike mill.

The number of acres claimed is 5 acres of nonmineral land, more particularly described as the W $\frac{1}{2}$ SW $\frac{1}{4}$ SW $\frac{1}{4}$ SE $\frac{1}{4}$ of Section 23, Township 36 North, Range 49 East, M.D.B. & M. A notice of location is posted on the North line of the claim.

A map of the claim has been prepared and two copies of the claim map have been or will be filed with the Eureka County Recorder as required by law.

Dated this 15th day of Sept., 1992.

SIGNATURE OF LOCATOR:
BARRICK GOLDSTRIKE MINES INC.

By:

Cric Pearson
Agent

* * * * *
RECORDER'S STAMP
* * * * *

142268

EUREKA COUNTY, NEVADA
M. N. REBALEATI, RECORDER
FILE NO.

BOOK 238 PAGE 476
OFFICIAL RECORDS
RECORDED AT THE REQUEST OF
Barrick Goldstrike Mines
92 SEP 17 P 3:15

BOOK 238 PAGE 476

142269

NOTICE AND
CERTIFICATE OF LOCATION
MILL SITE CLAIM

TO ALL WHOM IT MAY CONCERN:

The undersigned hereby certifies that he has located the WB# 33 Mill Site Claim in the NE quarter of Section 26, Township 36 North, Range 49 East, M.D.B. & M. in Eureka County, Nevada on the 15th day of Sept, 1992, as agent for the Locator.

The name and address of the Locator is Barrick Goldstrike Mines Inc., a Colorado corporation, Post Office Box 29, Elko, Nevada 89801.

The Locator is the proprietor of the Goldstrike Mine, situated in part on the Post, Bazza, S.J. and Goldstrike lode claims whose certificates are recorded in Eureka County. The mill site is located for the purpose of milling, beneficiation, waste disposal and/or other activities in support of the Goldstrike Mine.

The Locator is the owner of the Goldstrike mill.

The number of acres claimed is 5 acres of nonmineral land, more particularly described as the E½NE¼NE¼NE¼ of Section 26, Township 36 North, Range 49 East, M.D.B. & M. A notice of location is posted on the North line of the claim.

A map of the claim has been prepared and two copies of the claim map have been or will be filed with the Eureka County Recorder as required by law.

Dated this 15th day of Sept, 1992.

SIGNATURE OF LOCATOR:
BARRICK GOLDSTRIKE MINES INC.

By: Eric Pearson
Agent

RECORDER'S STAMP

142269

EUREKA COUNTY, NEVADA
M. N. REBALEATI, RECORDER
FILE NO. 625

Barrick Goldstrike
BOOK 238
PAGE 477
OFFICIAL RECORDS
RECORDED AT THE RECORDER'S OFFICE
92 SEP 17 P 3:15

BOOK 238 PAGE 477

142270

NOTICE AND
CERTIFICATE OF LOCATION
MILL SITE CLAIM

TO ALL WHOM IT MAY CONCERN:

The undersigned hereby certifies that he has located the WB# 34 Mill Site Claim in the NE quarter of Section 26, Township 36 North, Range 49 East, M.D.B. & M. in Eureka County, Nevada on the 15th day of Sept, 1992, as agent for the Locator.

The name and address of the Locator is Barrick Goldstrike Mines Inc., a Colorado corporation, Post Office Box 29, Elko, Nevada 89801.

The Locator is the proprietor of the Goldstrike Mine, situated in part on the Post, Bazza, S.J. and Goldstrike lode claims whose certificates are recorded in Eureka County. The mill site is located for the purpose of milling, beneficiation, waste disposal and/or other activities in support of the Goldstrike Mine.

The Locator is the owner of the Goldstrike mill.

The number of acres claimed is 5 acres of nonmineral land, more particularly described as the W $\frac{1}{2}$ NE $\frac{1}{4}$ NE $\frac{1}{4}$ NE $\frac{1}{4}$ of Section 26, Township 36 North, Range 49 East, M.D.B. & M. A notice of location is posted on the North line of the claim.

A map of the claim has been prepared and two copies of the claim map have been or will be filed with the Eureka County Recorder as required by law.

Dated this 15th day of Sept, 1992.

SIGNATURE OF LOCATOR:
BARRICK GOLDSTRIKE MINES INC.

By: Eric Pearson
Agent

* * * * *
RECORDER'S STAMP
* * * * *

142270

EUREKA COUNTY, NEVADA
M.N. REBAL EATL. RECORDER
FILE NO. FEE \$ 2.50

BOOK 238 PAGE 478
RECORDED AT THE REQUEST OF
92 SEP 17 P 3:15
Barrick Goldstrike Mine

BOOK 238 PAGE 478

142271

NOTICE AND
CERTIFICATE OF LOCATION
MILL SITE CLAIM

TO ALL WHOM IT MAY CONCERN:

The undersigned hereby certifies that he has located the WB# 35 Mill Site Claim in the NE quarter of Section 26, Township 36 North, Range 49 East, M.D.B. & M. in Eureka County, Nevada on the 15th day of Sept, 1992, as agent for the Locator.

The name and address of the Locator is Barrick Goldstrike Mines Inc., a Colorado corporation, Post Office Box 29, Elko, Nevada 89801.

The Locator is the proprietor of the Goldstrike Mine, situated in part on the Post, Bazza, S.J. and Goldstrike lode claims whose certificates are recorded in Eureka County. The mill site is located for the purpose of milling, beneficiation, waste disposal and/or other activities in support of the Goldstrike Mine.

The Locator is the owner of the Goldstrike mill.

The number of acres claimed is 5 acres of nonmineral land, more particularly described as the E $\frac{1}{2}$ NW $\frac{1}{4}$ NE $\frac{1}{4}$ NE $\frac{1}{4}$ of Section 26, Township 36 North, Range 49 East, M.D.B. & M. A notice of location is posted on the North line of the claim.

A map of the claim has been prepared and two copies of the claim map have been or will be filed with the Eureka County Recorder as required by law.

Dated this 15th day of Sept, 1992.

SIGNATURE OF LOCATOR:
BARRICK GOLDSTRIKE MINES INC.

By: Eric Pearson
Agent

* * * * *
RECORDER'S STAMP
* * * * *

142271

EUREKA COUNTY, NEVADA
M.N. REBAL EATL RECORDER
FILE NO. 25
FEE \$ 25

BOOK 238
PAGE 479
OFFICIAL RECORDS
RECORDED AT THE REQUEST OF
92 SEP 17 P3:15
Barrick Goldstrike Mines

BOOK 238 PAGE 479

142272

NOTICE AND
CERTIFICATE OF LOCATION
MILL SITE CLAIM

TO ALL WHOM IT MAY CONCERN:

The undersigned hereby certifies that he has located the WB# 36 Mill Site Claim in the NE quarter of Section 26, Township 36 North, Range 49 East, M.D.B. & M. in Eureka County, Nevada on the 15th day of Sept, 1992, as agent for the Locator.

The name and address of the Locator is Barrick Goldstrike Mines Inc., a Colorado corporation, Post Office Box 29, Elko, Nevada 89801.

The Locator is the proprietor of the Goldstrike Mine, situated in part on the Post, Bazza, S.J. and Goldstrike lode claims whose certificates are recorded in Eureka County. The mill site is located for the purpose of milling, beneficiation, waste disposal and/or other activities in support of the Goldstrike Mine.

The Locator is the owner of the Goldstrike mill.

The number of acres claimed is 5 acres of nonmineral land, more particularly described as the W $\frac{1}{2}$ NW $\frac{1}{4}$ NE $\frac{1}{4}$ NE $\frac{1}{4}$ of Section 26, Township 36 North, Range 49 East, M.D.B. & M. A notice of location is posted on the North line of the claim.

A map of the claim has been prepared and two copies of the claim map have been or will be filed with the Eureka County Recorder as required by law.

Dated this 15th day of Sept, 1992.

SIGNATURE OF LOCATOR:
BARRICK GOLDSTRIKE MINES INC.

By: Eric Dease
Agent

* * * * *
RECORDER'S STAMP
* * * * *

142272

EUREKA COUNTY, NEVADA
M. N. REBALCANTIL, RECORDER
FILE NO. 24

BOOK 238 PAGE 480
OFFICIAL RECORDS
RECORDED AT THE REQUEST OF
92 SEP 17 P3:15
Barrick Goldstrike Mines

BOOK 238 PAGE 480

142273

NOTICE AND

CERTIFICATE OF LOCATION

MILL SITE CLAIM

TO ALL WHOM IT MAY CONCERN:

The undersigned hereby certifies that he has located the WB# 37 Mill Site Claim in the NE quarter of Section 26, Township 36 North, Range 49 East, M.D.B. & M. in Eureka County, Nevada on the 15th day of Sept, 1992, as agent for the Locator.

The name and address of the Locator is Barrick Goldstrike Mines Inc., a Colorado corporation, Post Office Box 29, Elko, Nevada 89801.

The Locator is the proprietor of the Goldstrike Mine, situated in part on the Post, Bazza, S.J. and Goldstrike lode claims whose certificates are recorded in Eureka County. The mill site is located for the purpose of milling, beneficiation, waste disposal and/or other activities in support of the Goldstrike Mine.

The Locator is the owner of the Goldstrike mill.

The number of acres claimed is 5 acres of nonmineral land, more particularly described as the E $\frac{1}{2}$ NE $\frac{1}{4}$ NW $\frac{1}{4}$ NE $\frac{1}{4}$ of Section 26, Township 36 North, Range 49 East, M.D.B. & M. A notice of location is posted on the North line of the claim.

A map of the claim has been prepared and two copies of the claim map have been or will be filed with the Eureka County Recorder as required by law.

Dated this 15th day of Sept, 1992.

SIGNATURE OF LOCATOR:
BARRICK GOLDSTRIKE MINES INC.

By: Eric Deaso
Agent

* * * * *
RECORDER'S STAMP
* * * * *

BOOK 238 PAGE 481

142273
EUREKA COUNTY, NEVADA
M.N. REBAL EATL. RECORDER
FILE NO. FEE \$ 25

BOOK 238
PAGE 481
OFFICIAL RECORDS
RECORDED AT THE REQUEST OF
92 SEP 17 P 3:15
Barrick Goldstrike Mines

142274

NOTICE AND
CERTIFICATE OF LOCATION
MILL SITE CLAIM

TO ALL WHOM IT MAY CONCERN:

The undersigned hereby certifies that he has located the WB# 38 Mill Site Claim in the NE quarter of Section 26, Township 36 North, Range 49 East, M.D.B. & M. in Eureka County, Nevada on the 15th day of Sept., 1992, as agent for the Locator.

The name and address of the Locator is Barrick Goldstrike Mines Inc., a Colorado corporation, Post Office Box 29, Elko, Nevada 89801.

The Locator is the proprietor of the Goldstrike Mine, situated in part on the Post, Bazza, S.J. and Goldstrike lode claims whose certificates are recorded in Eureka County. The mill site is located for the purpose of milling, beneficiation, waste disposal and/or other activities in support of the Goldstrike Mine.

The Locator is the owner of the Goldstrike mill.

The number of acres claimed is 5 acres of nonmineral land, more particularly described as the W $\frac{1}{2}$ NE $\frac{1}{4}$ NW $\frac{1}{4}$ NE $\frac{1}{4}$ of Section 26, Township 36 North, Range 49 East, M.D.B. & M. A notice of location is posted on the North line of the claim.

A map of the claim has been prepared and two copies of the claim map have been or will be filed with the Eureka County Recorder as required by law.

Dated this 15th day of Sept, 1992.

SIGNATURE OF LOCATOR:
BARRICK GOLDSTRIKE MINES INC.

By: Eric Deaso
Agent

* * * * *
RECORDER'S STAMP
EUREKA COUNTY, NEVADA
FILE NO. 142274
ALN. REBAL. EATL. RECORDER
FEE \$/25
6-

BOOK 238 PAGE 482
OFFICIAL RECORDS
RECORDED AT THE REQUEST OF
Barrick Goldstrike Mines
92 SEP 17 P3:15

BOOK 238 PAGE 482

142275

NOTICE AND
CERTIFICATE OF LOCATION
MILL SITE CLAIM

TO ALL WHOM IT MAY CONCERN:

The undersigned hereby certifies that he has located the **WB# 39 Mill Site Claim** in the **NE** quarter of Section **26**, Township **36** North, Range **49** East, M.D.B. & M. in Eureka County, Nevada on the 15th day of Sept., 1992, as agent for the Locator.

The name and address of the Locator is **Barrick Goldstrike Mines Inc.**, a Colorado corporation, Post Office Box 29, Elko, Nevada 89801.

The Locator is the proprietor of the **Goldstrike Mine**, situated in part on the Post, **Bazza, S.J.** and **Goldstrike** lode claims whose certificates are recorded in Eureka County. The mill site is located for the purpose of milling, beneficiation, waste disposal and/or other activities in support of the **Goldstrike Mine**.

The Locator is the owner of the **Goldstrike mill**.

The number of acres claimed is **5** acres of nonmineral land, more particularly described as the **E $\frac{1}{2}$ NW $\frac{1}{4}$ NW $\frac{1}{4}$ NE $\frac{1}{4}$** of Section **26**, Township **36** North, Range **49** East, M.D.B. & M. A notice of location is posted on the North line of the claim.

A map of the claim has been prepared and two copies of the claim map have been or will be filed with the Eureka County Recorder as required by law.

Dated this 15th day of Sept., 1992.

SIGNATURE OF LOCATOR:
BARRICK GOLDSTRIKE MINES INC.

By: Eric Dero
Agent

* * * * *
RECORDER'S STAMP
* * * * *

EUREKA COUNTY, NEVADA
M.N. REBALEATI, RECORDER
FILE NO. 142275
FEE \$ 25

BOOK 238 PAGE 483
OFFICIAL RECORDS
RECORDED AT THE REQUEST OF
92 SEP 17 P 3:15
Barrick Goldstrike Mines

BOOK 238 PAGE 483

142276

NOTICE AND
CERTIFICATE OF LOCATION
MILL SITE CLAIM

TO ALL WHOM IT MAY CONCERN:

The undersigned hereby certifies that he has located the WB# 40 Mill Site Claim in the NE quarter of Section 26, Township 36 North, Range 49 East, M.D.B. & M. in Eureka County, Nevada on the 15TH day of SEP, 1992, as agent for the Locator.

The name and address of the Locator is Barrick Goldstrike Mines Inc., a Colorado corporation, Post Office Box 29, Elko, Nevada 89801.

The Locator is the proprietor of the Goldstrike Mine, situated in part on the Post, Bazza, S.J. and Goldstrike lode claims whose certificates are recorded in Eureka County. The mill site is located for the purpose of milling, beneficiation, waste disposal and/or other activities in support of the Goldstrike Mine.

The Locator is the owner of the Goldstrike mill.

The number of acres claimed is 5 acres of nonmineral land, more particularly described as the W $\frac{1}{2}$ NW $\frac{1}{4}$ NW $\frac{1}{4}$ NE $\frac{1}{4}$ of Section 26, Township 36 North, Range 49 East, M.D.B. & M. A notice of location is posted on the North line of the claim.

A map of the claim has been prepared and two copies of the claim map have been or will be filed with the Eureka County Recorder as required by law.

Dated this 15TH day of SEP, 1992.

SIGNATURE OF LOCATOR:
BARRICK GOLDSTRIKE MINES INC.

By: [Signature]
Agent

* * * * *
RECORDER'S STAMP
* * * * *

142276

EUREKA COUNTY, NEVADA
M.N. REBALEATI, RECORDER
FILE NO. 625

BOOK 238 PAGE 484
RECORDED AT THE REQUEST OF
Barrick Goldstrike Mines
92 SEP 17 P3:15

BOOK 238 PAGE 484

142277

NOTICE AND
CERTIFICATE OF LOCATION
MILL SITE CLAIM

TO ALL WHOM IT MAY CONCERN:

The undersigned hereby certifies that he has located the WB# 41 Mill Site Claim in the NW quarter of Section 26, Township 36 North, Range 49 East, M.D.B. & M. in Eureka County, Nevada on the 15TH day of SEP, 1992, as agent for the Locator.

The name and address of the Locator is Barrick Goldstrike Mines Inc., a Colorado corporation, Post Office Box 29, Elko, Nevada 89801.

The Locator is the proprietor of the Goldstrike Mine, situated in part on the Post, Bazza, S.J. and Goldstrike lode claims whose certificates are recorded in Eureka County. The mill site is located for the purpose of milling, beneficiation, waste disposal and/or other activities in support of the Goldstrike Mine.

The Locator is the owner of the Goldstrike mill.

The number of acres claimed is 5 acres of nonmineral land, more particularly described as the E $\frac{1}{2}$ NE $\frac{1}{4}$ NE $\frac{1}{4}$ NW $\frac{1}{4}$ of Section 26, Township 36 North, Range 49 East, M.D.B. & M. A notice of location is posted on the North line of the claim.

A map of the claim has been prepared and two copies of the claim map have been or will be filed with the Eureka County Recorder as required by law.

Dated this 15TH day of SEP, 1992.

SIGNATURE OF LOCATOR:
BARRICK GOLDSTRIKE MINES INC.

By: [Signature]
Agent

* * * * *
RECORDER'S STAMP
* * * * *
142277
EUREKA COUNTY, NEVADA
M.N. REBALEATI, RECORDER
FILE NO. 142277
FEE \$ 25

BOOK 238 PAGE 485
RECORDED AT THE REQUEST OF
Barrick Goldstrike Mines
92 SEP 17 P 3:15

BOOK 238 PAGE 485

142278

NOTICE AND

CERTIFICATE OF LOCATION

MILL SITE CLAIM

TO ALL WHOM IT MAY CONCERN:

The undersigned hereby certifies that he has located the WB# 42 Mill Site Claim in the NW quarter of Section 26, Township 36 North, Range 49 East, M.D.B. & M. in Eureka County, Nevada on the 15TH day of SEP, 1992, as agent for the Locator.

The name and address of the Locator is Barrick Goldstrike Mines Inc., a Colorado corporation, Post Office Box 29, Elko, Nevada 89801.

The Locator is the proprietor of the Goldstrike Mine, situated in part on the Post, Bazza, S.J. and Goldstrike lode claims whose certificates are recorded in Eureka County. The mill site is located for the purpose of milling, beneficiation, waste disposal and/or other activities in support of the Goldstrike Mine.

The Locator is the owner of the Goldstrike mill.

The number of acres claimed is 5 acres of nonmineral land, more particularly described as the W $\frac{1}{2}$ NE $\frac{1}{4}$ NE $\frac{1}{4}$ NW $\frac{1}{4}$ of Section 26, Township 36 North, Range 49 East, M.D.B. & M. A notice of location is posted on the North line of the claim.

A map of the claim has been prepared and two copies of the claim map have been or will be filed with the Eureka County Recorder as required by law.

Dated this 15TH day of SEP, 1992.

SIGNATURE OF LOCATOR:
BARRICK GOLDSTRIKE MINES INC.

By: [Signature]
Agent

* * * * *
RECORDER'S STAMP
* * * * *

142278

EUREKA COUNTY, NEVADA
M. N. REBALEATI, RECORDER
FILE NO. FEE \$ 25

BOOK 238 PAGE 486
OFFICIAL RECORDS
RECORDED AT THE REQUEST OF
Barrick Goldstrike Mine
92 SEP 17 P 3:15

BOOK 238 PAGE 486

142279

NOTICE AND

CERTIFICATE OF LOCATION

MILL SITE CLAIM

TO ALL WHOM IT MAY CONCERN:

The undersigned hereby certifies that he has located the WB# 43 Mill Site Claim in the NW quarter of Section 26, Township 36 North, Range 49 East, M.D.B. & M. in Eureka County, Nevada on the 15th day of September, 1992, as agent for the Locator.

The name and address of the Locator is Barrick Goldstrike Mines Inc., a Colorado corporation, Post Office Box 29, Elko, Nevada 89801.

The Locator is the proprietor of the Goldstrike Mine, situated in part on the Post, Bazza, S.J. and Goldstrike lode claims whose certificates are recorded in Eureka County. The mill site is located for the purpose of milling, beneficiation, waste disposal and/or other activities in support of the Goldstrike Mine.

The Locator is the owner of the Goldstrike mill.

The number of acres claimed is 5 acres of nonmineral land, more particularly described as the E $\frac{1}{2}$ NW $\frac{1}{4}$ NE $\frac{1}{4}$ NW $\frac{1}{4}$ of Section 26, Township 36 North, Range 49 East, M.D.B. & M. A notice of location is posted on the North line of the claim.

A map of the claim has been prepared and two copies of the claim map have been or will be filed with the Eureka County Recorder as required by law.

Dated this 15th day of September, 1992.

SIGNATURE OF LOCATOR:
BARRICK GOLDSTRIKE MINES INC.

By: Cecil Pearson
Agent

* * * * *
RECORDER'S STAMP
* * * * *

142279

EUREKA COUNTY, NEVADA
M. N. REBAL EATL. RECORDER
FILE NO. 142279

BOOK 238 PAGE 487
OFFICIAL RECORDS
RECORDED AT THE REQUEST OF
92 SEP 17 P3:15
Barrick Goldstrike Mines

BOOK 238 PAGE 487

142280

NOTICE AND
CERTIFICATE OF LOCATION
MILL SITE CLAIM

TO ALL WHOM IT MAY CONCERN:

The undersigned hereby certifies that he has located the WB# 44 Mill Site Claim in the NW quarter of Section 26, Township 36 North, Range 49 East, M.D.B. & M. in Eureka County, Nevada on the 15th day of September, 1992, as agent for the Locator.

The name and address of the Locator is Barrick Goldstrike Mines Inc., a Colorado corporation, Post Office Box 29, Elko, Nevada 89801.

The Locator is the proprietor of the Goldstrike Mine, situated in part on the Post, Bazza, S.J. and Goldstrike lode claims whose certificates are recorded in Eureka County. The mill site is located for the purpose of milling, beneficiation, waste disposal and/or other activities in support of the Goldstrike Mine.

The Locator is the owner of the Goldstrike mill.

The number of acres claimed is 5 acres of nonmineral land, more particularly described as the W $\frac{1}{2}$ NW $\frac{1}{4}$ NE $\frac{1}{4}$ NW $\frac{1}{4}$ of Section 26, Township 36 North, Range 49 East, M.D.B. & M. A notice of location is posted on the North line of the claim.

A map of the claim has been prepared and two copies of the claim map have been or will be filed with the Eureka County Recorder as required by law.

Dated this 15th day of September, 1992.

SIGNATURE OF LOCATOR:
BARRICK GOLDSTRIKE MINES INC.

By: Eric Pearson
Agent

* * * * *
RECORDER'S STAMP
* * * * *

142280
EUREKA COUNTY, NEVADA
M.N. REBAL EATL. RECORDER
FILE NO. 6-25

BOOK 238 PAGE 488
OFFICIAL RECORDS
RECORDED AT THE REQUEST OF
Barrick Goldstrike Mines
92 SEP 17 P 3:15

BOOK 238 PAGE 488

142281

NOTICE AND
CERTIFICATE OF LOCATION
MILL SITE CLAIM

TO ALL WHOM IT MAY CONCERN:

The undersigned hereby certifies that he has located the WB# 45 Mill Site Claim in the NW quarter of Section 26, Township 36 North, Range 49 East, M.D.B. & M. in Eureka County, Nevada on the 15TH day of SEP, 1992, as agent for the Locator.

The name and address of the Locator is Barrick Goldstrike Mines Inc., a Colorado corporation, Post Office Box 29, Elko, Nevada 89801.

The Locator is the proprietor of the Goldstrike Mine, situated in part on the Post, Bazza, S.J. and Goldstrike lode claims whose certificates are recorded in Eureka County. The mill site is located for the purpose of milling, beneficiation, waste disposal and/or other activities in support of the Goldstrike Mine.

The Locator is the owner of the Goldstrike mill.

The number of acres claimed is 5 acres of nonmineral land, more particularly described as the E $\frac{1}{2}$ NE $\frac{1}{4}$ NW $\frac{1}{4}$ NW $\frac{1}{4}$ of Section 26, Township 36 North, Range 49 East, M.D.B. & M. A notice of location is posted on the North line of the claim.

A map of the claim has been prepared and two copies of the claim map have been or will be filed with the Eureka County Recorder as required by law.

Dated this 15TH day of SEP, 1992.

SIGNATURE OF LOCATOR:
BARRICK GOLDSTRIKE MINES INC.

By: [Signature]
Agent

* * * * *
RECORDER'S STAMP
* * * * *

EUREKA COUNTY, NEVADA
M.N. REBALEATI, RECORDER
FILE NO. 142281
FEE \$22

BOOK 238 PAGE 489
RECORDED AT THE REQUEST OF
Barrick Goldstrike Mines
92 SEP 17 P3:15

BOOK 238 PAGE 489

142282

NOTICE AND
CERTIFICATE OF LOCATION
MILL SITE CLAIM

TO ALL WHOM IT MAY CONCERN:

The undersigned hereby certifies that he has located the WB# 46 Mill Site Claim in the NW quarter of Section 26, Township 36 North, Range 49 East, M.D.B. & M. in Eureka County, Nevada on the 15TH day of SEP, 1992, as agent for the Locator.

The name and address of the Locator is Barrick Goldstrike Mines Inc., a Colorado corporation, Post Office Box 29, Elko, Nevada 89801.

The Locator is the proprietor of the Goldstrike Mine, situated in part on the Post, Bazza, S.J. and Goldstrike lode claims whose certificates are recorded in Eureka County. The mill site is located for the purpose of milling, beneficiation, waste disposal and/or other activities in support of the Goldstrike Mine.

The Locator is the owner of the Goldstrike mill.

The number of acres claimed is 5 acres of nonmineral land, more particularly described as the W $\frac{1}{2}$ NE $\frac{1}{4}$ NW $\frac{1}{4}$ NW $\frac{1}{4}$ of Section 26, Township 36 North, Range 49 East, M.D.B. & M. A notice of location is posted on the North line of the claim.

A map of the claim has been prepared and two copies of the claim map have been or will be filed with the Eureka County Recorder as required by law.

Dated this 15TH day of SEP, 1992.

SIGNATURE OF LOCATOR:
BARRICK GOLDSTRIKE MINES INC.

By: [Signature]
Agent

* * * * *
RECORDER'S STAMP
* * * * *

EUREKA COUNTY, NEVADA
M.N. REBALEATI, RECORDER
FILE NO. 142282
FEE \$ 25⁻

BOOK 238 PAGE 490
OFFICIAL RECORDS
RECORDED AT THE REQUEST OF
Barrick Goldstrike Mines
92 SEP 17 P 3:16

BOOK 238 PAGE 490

142283

NOTICE AND
CERTIFICATE OF LOCATION
MILL SITE CLAIM

TO ALL WHOM IT MAY CONCERN:

The undersigned hereby certifies that he has located the WB# 47 Mill Site Claim in the NW quarter of Section 26, Township 36 North, Range 49 East, M.D.B. & M. in Eureka County, Nevada on the 15TH day of SEP, 1992, as agent for the Locator.

The name and address of the Locator is Barrick Goldstrike Mines Inc., a Colorado corporation, Post Office Box 29, Elko, Nevada 89801.

The Locator is the proprietor of the Goldstrike Mine, situated in part on the Post, Bazza, S.J. and Goldstrike lode claims whose certificates are recorded in Eureka County. The mill site is located for the purpose of milling, beneficiation, waste disposal and/or other activities in support of the Goldstrike Mine.

The Locator is the owner of the Goldstrike mill.

The number of acres claimed is 5 acres of nonmineral land, more particularly described as the E $\frac{1}{2}$ NW $\frac{1}{4}$ NW $\frac{1}{4}$ of Section 26, Township 36 North, Range 49 East, M.D.B. & M. A notice of location is posted on the North line of the claim.

A map of the claim has been prepared and two copies of the claim map have been or will be filed with the Eureka County Recorder as required by law.

Dated this 15TH day of SEP, 1992.

SIGNATURE OF LOCATOR:
BARRICK GOLDSTRIKE MINES INC.

By: [Signature]
Agent

* * * * *
RECORDER'S STAMP
* * * * *

142283

EUREKA COUNTY, NEVADA
M.N. REBALEATI, RECORDER
FILE NO. 6-25
FEE \$ 25

BOOK 238 PAGE 491
OFFICIAL RECORDS
RECORDED AT THE REQUEST OF
Barrick Goldstrike Mines
92. SEP 17 P 3:16

BOOK 238 PAGE 491

142284

NOTICE AND
CERTIFICATE OF LOCATION
MILL SITE CLAIM

TO ALL WHOM IT MAY CONCERN:

The undersigned hereby certifies that he has located the WB# 48 Mill Site Claim in the NW quarter of Section 26, Township 36 North, Range 49 East, M.D.B. & M. in Eureka County, Nevada on the 15TH day of SEP, 1992, as agent for the Locator.

The name and address of the Locator is Barrick Goldstrike Mines Inc., a Colorado corporation, Post Office Box 29, Elko, Nevada 89801.

The Locator is the proprietor of the Goldstrike Mine, situated in part on the Post, Bazza, S.J. and Goldstrike lode claims whose certificates are recorded in Eureka County. The mill site is located for the purpose of milling, beneficiation, waste disposal and/or other activities in support of the Goldstrike Mine.

The Locator is the owner of the Goldstrike mill.

The number of acres claimed is 5 acres of nonmineral land, more particularly described as the W^{1/2}NW^{1/4}NW^{1/4}NW^{1/4} of Section 26, Township 36 North, Range 49 East, M.D.B. & M. A notice of location is posted on the North line of the claim.

A map of the claim has been prepared and two copies of the claim map have been or will be filed with the Eureka County Recorder as required by law.

Dated this 15TH day of SEP, 1992.

SIGNATURE OF LOCATOR:
BARRICK GOLDSTRIKE MINES INC.

By: _____

Agent

* * * * *
RECORDER'S STAMP
* * * * *

142284

EUREKA COUNTY, NEVADA
M.N. REBALEATI, RECORDER
FILE NO. _____
FEE \$21

92 SEP 17 P3:16

BOOK 238 PAGE 492
OFFICIAL RECORDS
RECORDED AT THE REQUEST OF
Barrick Goldstrike Mines

BOOK 238 PAGE 492

142285

NOTICE AND
CERTIFICATE OF LOCATION
MILL SITE CLAIM

TO ALL WHOM IT MAY CONCERN:

The undersigned hereby certifies that he has located the WB# 49 Mill Site Claim in the NE quarter of Section 26, Township 36 North, Range 49 East, M.D.B. & M. in Eureka County, Nevada on the 16th day of Sept, 1992, as agent for the Locator.

The name and address of the Locator is Barrick Goldstrike Mines Inc., a Colorado corporation, Post Office Box 29, Elko, Nevada 89801.

The Locator is the proprietor of the Goldstrike Mine, situated in part on the Post, Bazza, S.J. and Goldstrike lode claims whose certificates are recorded in Eureka County. The mill site is located for the purpose of milling, beneficiation, waste disposal and/or other activities in support of the Goldstrike Mine.

The Locator is the owner of the Goldstrike mill.

The number of acres claimed is 5 acres of nonmineral land, more particularly described as the E $\frac{1}{2}$ SE $\frac{1}{4}$ NE $\frac{1}{4}$ NE $\frac{1}{4}$ of Section 26, Township 36 North, Range 49 East, M.D.B. & M. A notice of location is posted on the North line of the claim.

A map of the claim has been prepared and two copies of the claim map have been or will be filed with the Eureka County Recorder as required by law.

Dated this 16th day of Sept, 1992.

SIGNATURE OF LOCATOR:
BARRICK GOLDSTRIKE MINES INC.

By: Eric Plazo
Agent

 RECORDER'S STAMP
 142285
 EUREKA COUNTY, NEVADA
 M.N. REBALEATI, RECORDER
 FILE NO. 625
 92 SEP 17 P 3:16
 BARRICK Goldstrike Mines
 BOOK 283 PAGE 493
 OFFICIAL RECORDS
 RECORDED AT THE REQUEST OF

BOOK 238 PAGE 493

142286

NOTICE AND

CERTIFICATE OF LOCATION

MILL SITE CLAIM

TO ALL WHOM IT MAY CONCERN:

The undersigned hereby certifies that he has located the WB# 50 Mill Site Claim in the NE quarter of Section 26, Township 36 North, Range 49 East, M.D.B. & M. in Eureka County, Nevada on the 16th day of Sept, 1992, as agent for the Locator.

The name and address of the Locator is Barrick Goldstrike Mines Inc., a Colorado corporation, Post Office Box 29, Elko, Nevada 89801.

The Locator is the proprietor of the Goldstrike Mine, situated in part on the Post, Bazza, S.J. and Goldstrike lode claims whose certificates are recorded in Eureka County. The mill site is located for the purpose of milling, beneficiation, waste disposal and/or other activities in support of the Goldstrike Mine.

The Locator is the owner of the Goldstrike mill.

The number of acres claimed is 5 acres of nonmineral land, more particularly described as the W $\frac{1}{2}$ SE $\frac{1}{4}$ NE $\frac{1}{4}$ NE $\frac{1}{4}$ of Section 26, Township 36 North, Range 49 East, M.D.B. & M. A notice of location is posted on the North line of the claim.

A map of the claim has been prepared and two copies of the claim map have been or will be filed with the Eureka County Recorder as required by law.

Dated this 16th day of Sept., 1992.

SIGNATURE OF LOCATOR:
BARRICK GOLDSTRIKE MINES INC.

By: Eric Dease
Agent

RECORDER'S STAMP

142286

EUREKA COUNTY, NEVADA
M.M. REBALEATI, RECORDER
FILE NO. 257
FEE \$

92 SEP 17 P 3:16

BOOK 238 PAGE 494
OFFICIAL RECORDS
RECORDED AT THE REQUEST OF
Barrick Goldstrike Mines

BOOK 238 PAGE 494

142287

NOTICE AND
CERTIFICATE OF LOCATION
MILL SITE CLAIM

TO ALL WHOM IT MAY CONCERN:

The undersigned hereby certifies that he has located the WB# 51 Mill Site Claim in the NE quarter of Section 26, Township 36 North, Range 49 East, M.D.B. & M. in Eureka County, Nevada on the 16th day of Sept., 1992, as agent for the Locator.

The name and address of the Locator is Barrick Goldstrike Mines Inc., a Colorado corporation, Post Office Box 29, Elko, Nevada 89801.

The Locator is the proprietor of the Goldstrike Mine, situated in part on the Post, Bazza, S.J. and Goldstrike lode claims whose certificates are recorded in Eureka County. The mill site is located for the purpose of milling, beneficiation, waste disposal and/or other activities in support of the Goldstrike Mine.

The Locator is the owner of the Goldstrike mill.

The number of acres claimed is 5 acres of nonmineral land, more particularly described as the E $\frac{1}{2}$ SW $\frac{1}{4}$ NE $\frac{1}{4}$ NE $\frac{1}{4}$ of Section 26, Township 36 North, Range 49 East, M.D.B. & M. A notice of location is posted on the North line of the claim.

A map of the claim has been prepared and two copies of the claim map have been or will be filed with the Eureka County Recorder as required by law.

Dated this 16th day of Sept., 1992.

SIGNATURE OF LOCATOR:
BARRICK GOLDSTRIKE MINES INC.

By: Eric Deane
Agent

* * * * *
RECORDER'S STAMP
* * * * *

142287

EUREKA COUNTY, NEVADA
M.N. REBAL EATI. RECORDER
FILE NO. 625

BOOK 238 PAGE 495
OFFICIAL RECORDS
RECORDED AT THE REQUEST OF
92 SEP 17 P 3:16
Barrick Goldstrike Mine

BOOK 238 PAGE 495

142288

NOTICE AND
CERTIFICATE OF LOCATION
MILL SITE CLAIM

TO ALL WHOM IT MAY CONCERN:

The undersigned hereby certifies that he has located the WB# 52 Mill Site Claim in the NE quarter of Section 26, Township 36 North, Range 49 East, M.D.B. & M. in Eureka County, Nevada on the 16th day of Sept, 1992, as agent for the Locator.

The name and address of the Locator is Barrick Goldstrike Mines Inc., a Colorado corporation, Post Office Box 29, Elko, Nevada 89801.

The Locator is the proprietor of the Goldstrike Mine, situated in part on the Post, Bazza, S.J. and Goldstrike lode claims whose certificates are recorded in Eureka County. The mill site is located for the purpose of milling, beneficiation, waste disposal and/or other activities in support of the Goldstrike Mine.

The Locator is the owner of the Goldstrike mill.

The number of acres claimed is 5 acres of nonmineral land, more particularly described as the W $\frac{1}{2}$ SW $\frac{1}{4}$ NE $\frac{1}{4}$ NE $\frac{1}{4}$ of Section 26, Township 36 North, Range 49 East, M.D.B. & M. A notice of location is posted on the North line of the claim.

A map of the claim has been prepared and two copies of the claim map have been or will be filed with the Eureka County Recorder as required by law.

Dated this 16th day of Sept, 1992.

SIGNATURE OF LOCATOR:
BARRICK GOLDSTRIKE MINES INC.

By: Eric Deaso
Agent

RECORDER'S STAMP

142288

EUREKA COUNTY, NEVADA
M.N. REBALEATI, RECORDER
FILE NO. 625
FEE \$ 25

BOOK 238 PAGE 496
OFFICIAL RECORDS
RECORDED AT THE REQUEST OF
92 SEP 17 P 3:16
Barrick Goldstrike Mines

BOOK 238 PAGE 496

142289

NOTICE AND
CERTIFICATE OF LOCATION
MILL SITE CLAIM

TO ALL WHOM IT MAY CONCERN:

The undersigned hereby certifies that he has located the WB# 53 Mill Site Claim in the NE quarter of Section 26, Township 36 North, Range 49 East, M.D.B. & M. in Eureka County, Nevada on the 16th day of Sept, 1992, as agent for the Locator.

The name and address of the Locator is Barrick Goldstrike Mines Inc., a Colorado corporation, Post Office Box 29, Elko, Nevada 89801.

The Locator is the proprietor of the Goldstrike Mine, situated in part on the Post, Bazza, S.J. and Goldstrike lode claims whose certificates are recorded in Eureka County. The mill site is located for the purpose of milling, beneficiation, waste disposal and/or other activities in support of the Goldstrike Mine.

The Locator is the owner of the Goldstrike mill.

The number of acres claimed is 5 acres of nonmineral land, more particularly described as the E $\frac{1}{2}$ SE $\frac{1}{4}$ NW $\frac{1}{4}$ NE $\frac{1}{4}$ of Section 26, Township 36 North, Range 49 East, M.D.B. & M. A notice of location is posted on the North line of the claim.

A map of the claim has been prepared and two copies of the claim map have been or will be filed with the Eureka County Recorder as required by law.

Dated this 16th day of Sept, 1992.

SIGNATURE OF LOCATOR:
BARRICK GOLDSTRIKE MINES INC.

By: Eric Deane
Agent

* * * * *
RECORDER'S STAMP
* * * * *

142289

EUREKA COUNTY, NEVADA
M.N. REBALEATI, RECORDER
FILE NO. 6-25

BOOK 238
PAGE 497
OFFICIAL RECORDS
RECORDED AT THE REQUEST OF
Barrick Goldstrike Mines
92 SEP 17 P 3:16

BOOK 238 PAGE 497

142290

NOTICE AND
CERTIFICATE OF LOCATION
MILL SITE CLAIM

TO ALL WHOM IT MAY CONCERN:

The undersigned hereby certifies that he has located the WB# 54 Mill Site Claim in the NE quarter of Section 26, Township 36 North, Range 49 East, M.D.B. & M. in Eureka County, Nevada on the 16th day of Sept, 1992, as agent for the Locator.

The name and address of the Locator is Barrick Goldstrike Mines Inc., a Colorado corporation, Post Office Box 29, Elko, Nevada 89801.

The Locator is the proprietor of the Goldstrike Mine, situated in part on the Post, Bazza, S.J. and Goldstrike lode claims whose certificates are recorded in Eureka County. The mill site is located for the purpose of milling, beneficiation, waste disposal and/or other activities in support of the Goldstrike Mine.

The Locator is the owner of the Goldstrike mill.

The number of acres claimed is 5 acres of nonmineral land, more particularly described as the W $\frac{1}{2}$ SE $\frac{1}{4}$ NW $\frac{1}{4}$ NE $\frac{1}{4}$ of Section 26, Township 36 North, Range 49 East, M.D.B. & M. A notice of location is posted on the North line of the claim.

A map of the claim has been prepared and two copies of the claim map have been or will be filed with the Eureka County Recorder as required by law.

Dated this 16th day of Sept, 1992.

SIGNATURE OF LOCATOR:
BARRICK GOLDSTRIKE MINES INC.

By: Eric Hearns
Agent

RECORDER'S STAMP

* * * * *

142290

EUREKA COUNTY, NEVADA
M.N. RE-SALE ATTL. RECORDER
FILE NO. FEE \$ 6.25

92 SEP 17 P3:16

BOOK 238 PAGE 498
OFFICIAL RECORDS
RECORDED AT THE REQUEST OF
Barrick Goldstrike Mines

BOOK 238 PAGE 498

142291

NOTICE AND
CERTIFICATE OF LOCATION
MILL SITE CLAIM

TO ALL WHOM IT MAY CONCERN:

The undersigned hereby certifies that he has located the WB# 55 Mill Site Claim in the NE quarter of Section 26, Township 36 North, Range 49 East, M.D.B. & M. in Eureka County, Nevada on the 16th day of Sept, 1992, as agent for the Locator.

The name and address of the Locator is Barrick Goldstrike Mines Inc., a Colorado corporation, Post Office Box 29, Elko, Nevada 89801.

The Locator is the proprietor of the Goldstrike Mine, situated in part on the Post, Bazza, S.J. and Goldstrike lode claims whose certificates are recorded in Eureka County. The mill site is located for the purpose of milling, beneficiation, waste disposal and/or other activities in support of the Goldstrike Mine.

The Locator is the owner of the Goldstrike mill.

The number of acres claimed is 5 acres of nonmineral land, more particularly described as the E $\frac{1}{2}$ SW $\frac{1}{4}$ NW $\frac{1}{4}$ NE $\frac{1}{4}$ of Section 26, Township 36 North, Range 49 East, M.D.B. & M. A notice of location is posted on the North line of the claim.

A map of the claim has been prepared and two copies of the claim map have been or will be filed with the Eureka County Recorder as required by law.

Dated this 16th day of Sept, 1992.

SIGNATURE OF LOCATOR:
BARRICK GOLDSTRIKE MINES INC.

By: *Eric Pearson*
Agent

* * * * *
RECORDER'S STAMP
* * * * *

142291
EUREKA COUNTY, NEVADA
M. N. REBALEATI, RECORDER
FILE NO. 625

BOOK 238
PAGE 499
OFFICIAL RECORDS
RECORDED AT THE REQUEST OF
92 SEP 17 P 3:16
Barrick Goldstrike Mines

BOOK 238 PAGE 499

142292

NOTICE AND
CERTIFICATE OF LOCATION
MILL SITE CLAIM

TO ALL WHOM IT MAY CONCERN:

The undersigned hereby certifies that he has located the WB# 56 Mill Site Claim in the NE quarter of Section 26, Township 36 North, Range 49 East, M.D.B. & M. in Eureka County, Nevada on the 14th day of Sept, 1992, as agent for the Locator.

The name and address of the Locator is Barrick Goldstrike Mines Inc., a Colorado corporation, Post Office Box 29, Elko, Nevada 89801.

The Locator is the proprietor of the Goldstrike Mine, situated in part on the Post, Bazza, S.J. and Goldstrike lode claims whose certificates are recorded in Eureka County. The mill site is located for the purpose of milling, beneficiation, waste disposal and/or other activities in support of the Goldstrike Mine.

The Locator is the owner of the Goldstrike mill.

The number of acres claimed is 5 acres of nonmineral land, more particularly described as the W $\frac{1}{2}$ SW $\frac{1}{4}$ NW $\frac{1}{4}$ NE $\frac{1}{4}$ of Section 26, Township 36 North, Range 49 East, M.D.B. & M. A notice of location is posted on the North line of the claim.

A map of the claim has been prepared and two copies of the claim map have been or will be filed with the Eureka County Recorder as required by law.

Dated this 14th day of Sept, 1992.

SIGNATURE OF LOCATOR:
BARRICK GOLDSTRIKE MINES INC.

By: Eric Pearson
Agent

* * * * *
RECORDER'S STAMP
* * * * *

142292

EUREKA COUNTY, NEVADA
M.N. REBALEATI, RECORDER
FILE NO. 621

BOOK 238 PAGE 500
OFFICIAL RECORDS
RECORDED AT THE REQUEST OF
92 SEP 17 P3:16
Barrick Goldstrike Mine

BOOK 238 PAGE 500

142293

NOTICE AND
CERTIFICATE OF LOCATION
MILL SITE CLAIM

TO ALL WHOM IT MAY CONCERN:

The undersigned hereby certifies that he has located the WB# 57 Mill Site Claim in the NW quarter of Section 26, Township 36 North, Range 49 East, M.D.B. & M. in Eureka County, Nevada on the 15TH day of SEP, 1992, as agent for the Locator.

The name and address of the Locator is Barrick Goldstrike Mines Inc., a Colorado corporation, Post Office Box 29, Elko, Nevada 89801.

The Locator is the proprietor of the Goldstrike Mine, situated in part on the Post, Bazza, S.J. and Goldstrike lode claims whose certificates are recorded in Eureka County. The mill site is located for the purpose of milling, beneficiation, waste disposal and/or other activities in support of the Goldstrike Mine.

The Locator is the owner of the Goldstrike mill.

The number of acres claimed is 5 acres of nonmineral land, more particularly described as the E $\frac{1}{2}$ SE $\frac{1}{4}$ NE $\frac{1}{4}$ NW $\frac{1}{4}$ of Section 26, Township 36 North, Range 49 East, M.D.B. & M. A notice of location is posted on the North line of the claim.

A map of the claim has been prepared and two copies of the claim map have been or will be filed with the Eureka County Recorder as required by law.

Dated this 15TH day of SEP, 1992.

SIGNATURE OF LOCATOR:
BARRICK GOLDSTRIKE MINES INC.

By: [Signature]
Agent

* * * * *
RECORDER'S STAMP
* * * * *

142293

EUREKA COUNTY, NEVADA
M.N. REBAL EATL. RECORDER
FILE NO. 625

BOOK 238 PAGE 501
OFFICIAL RECORDS
RECORDED AT THE REQUEST OF
Barrick Goldstrike Mines
92 SEP 17 P3:16

BOOK 238 PAGE 501

142294

NOTICE AND
CERTIFICATE OF LOCATION
MILL SITE CLAIM

TO ALL WHOM IT MAY CONCERN:

The undersigned hereby certifies that he has located the WB# 58 Mill Site Claim in the NW quarter of Section 26, Township 36 North, Range 49 East, M.D.B. & M. in Eureka County, Nevada on the 15TH day of SEP, 1992, as agent for the Locator.

The name and address of the Locator is Barrick Goldstrike Mines Inc., a Colorado corporation, Post Office Box 29, Elko, Nevada 89801.

The Locator is the proprietor of the Goldstrike Mine, situated in part on the Post, Bazza, S.J. and Goldstrike lode claims whose certificates are recorded in Eureka County. The mill site is located for the purpose of milling, beneficiation, waste disposal and/or other activities in support of the Goldstrike Mine.


The Locator is the owner of the Goldstrike mill.

The number of acres claimed is 5 acres of nonmineral land, more particularly described as the W $\frac{1}{2}$ SE $\frac{1}{4}$ NE $\frac{1}{4}$ NW $\frac{1}{4}$ of Section 26, Township 36 North, Range 49 East, M.D.B. & M. A notice of location is posted on the North line of the claim.

A map of the claim has been prepared and two copies of the claim map have been or will be filed with the Eureka County Recorder as required by law.

Dated this 15TH day of SEP, 1992.

SIGNATURE OF LOCATOR:
BARRICK GOLDSTRIKE MINES INC.

By: 
Agent

RECORDER'S STAMP

142294

EUREKA COUNTY, NEVADA
M.N. REBALEATI, RECORDER
FILE NO. 621

92 SEP 17 P3:16

BOOK 238 PAGE 502
OFFICIAL RECORDS
RECORDED AT THE REQUEST OF
Barrick Goldstrike Mine

BOOK 238 PAGE 502

142295

NOTICE AND
CERTIFICATE OF LOCATION
MILL SITE CLAIM

TO ALL WHOM IT MAY CONCERN:

The undersigned hereby certifies that he has located the WB# 59 Mill Site Claim in the NW quarter of Section 26, Township 36 North, Range 49 East, M.D.B. & M. in Eureka County, Nevada on the 15TH day of SEP, 1992, as agent for the Locator.

The name and address of the Locator is Barrick Goldstrike Mines Inc., a Colorado corporation, Post Office Box 29, Elko, Nevada 89801.

The Locator is the proprietor of the Goldstrike Mine, situated in part on the Post, Bazza, S.J. and Goldstrike lode claims whose certificates are recorded in Eureka County. The mill site is located for the purpose of milling, beneficiation, waste disposal and/or other activities in support of the Goldstrike Mine.

The Locator is the owner of the Goldstrike mill.

The number of acres claimed is 5 acres of nonmineral land, more particularly described as the E $\frac{1}{2}$ SW $\frac{1}{4}$ NE $\frac{1}{4}$ NW $\frac{1}{4}$ of Section 26, Township 36 North, Range 49 East, M.D.B. & M. A notice of location is posted on the North line of the claim.

A map of the claim has been prepared and two copies of the claim map have been or will be filed with the Eureka County Recorder as required by law.

Dated this 15TH day of SEP, 1992.

SIGNATURE OF LOCATOR:
BARRICK GOLDSTRIKE MINES INC.

By: [Signature]
Agent

* * * * *
RECORDER'S STAMP
* * * * *

142295

EUREKA COUNTY, NEVADA
M.N. REBAL EATI. RECORDER
FILE NO. 625

BOOK 238 PAGE 503
RECORDED AT THE REQUEST OF
Barrick Goldstrike Mines
92 SEP 17 P 3:16

BOOK 238 PAGE 503

142296

NOTICE AND
CERTIFICATE OF LOCATION
MILL SITE CLAIM

TO ALL WHOM IT MAY CONCERN:

The undersigned hereby certifies that he has located the WB# 60 Mill Site Claim in the NW quarter of Section 26, Township 36 North, Range 49 East, M.D.B. & M. in Eureka County, Nevada on the 15TH day of SEP, 1992, as agent for the Locator.

The name and address of the Locator is Barrick Goldstrike Mines Inc., a Colorado corporation, Post Office Box 29, Elko, Nevada 89801.

The Locator is the proprietor of the Goldstrike Mine, situated in part on the Post, Bazza, S.J. and Goldstrike lode claims whose certificates are recorded in Eureka County. The mill site is located for the purpose of milling, beneficiation, waste disposal and/or other activities in support of the Goldstrike Mine.

The Locator is the owner of the Goldstrike mill.

The number of acres claimed is 5 acres of nonmineral land, more particularly described as the W $\frac{1}{2}$ SW $\frac{1}{4}$ NE $\frac{1}{4}$ NW $\frac{1}{4}$ of Section 26, Township 36 North, Range 49 East, M.D.B. & M. A notice of location is posted on the North line of the claim.

A map of the claim has been prepared and two copies of the claim map have been or will be filed with the Eureka County Recorder as required by law.

Dated this 15TH day of SEP, 1992.

SIGNATURE OF LOCATOR:
BARRICK GOLDSTRIKE MINES INC.

By: _____

Agent

RECORDER'S STAMP

142296

EUREKA COUNTY, NEVADA
M.N. REBAL EATL. RECORDER
FILE NO. FEE \$
625

92 SEP 17 P3:16

BOOK 238 PAGE 504
OFFICIAL RECORDS
RECORDED AT THE REQUEST OF
Barrick Goldstrike Mines

BOOK 238 PAGE 504

142297

NOTICE AND
CERTIFICATE OF LOCATION
MILL SITE CLAIM

TO ALL WHOM IT MAY CONCERN:

The undersigned hereby certifies that he has located the WB# 61 Mill Site Claim in the NW quarter of Section 26, Township 36 North, Range 49 East, M.D.B. & M. in Eureka County, Nevada on the 15TH day of SEP, 1992, as agent for the Locator.

The name and address of the Locator is Barrick Goldstrike Mines Inc., a Colorado corporation, Post Office Box 29, Elko, Nevada 89801.

The Locator is the proprietor of the Goldstrike Mine, situated in part on the Post, Bazza, S.J. and Goldstrike lode claims whose certificates are recorded in Eureka County. The mill site is located for the purpose of milling, beneficiation, waste disposal and/or other activities in support of the Goldstrike Mine.

The Locator is the owner of the Goldstrike mill.

The number of acres claimed is 5 acres of nonmineral land, more particularly described as the E $\frac{1}{2}$ SE $\frac{1}{4}$ NW $\frac{1}{4}$ NW $\frac{1}{4}$ of Section 26, Township 36 North, Range 49 East, M.D.B. & M. A notice of location is posted on the North line of the claim.

A map of the claim has been prepared and two copies of the claim map have been or will be filed with the Eureka County Recorder as required by law.

Dated this 15TH day of SEP, 1992.

SIGNATURE OF LOCATOR:
BARRICK GOLDSTRIKE MINES INC.

By: [Signature]
Agent

* * * * *
RECORDER'S STAMP
* * * * *

142297

EUREKA COUNTY, NEVADA
M.N. REBALEATI, RECORDER
FILE NO. 625

BOOK 238 PAGE 505
OFFICIAL RECORDS
RECORDED AT THE REQUEST OF
Barrick Goldstrike Mines
92 SEP 17 P 3:16

BOOK 238 PAGE 505

142298

NOTICE AND
CERTIFICATE OF LOCATION
MILL SITE CLAIM

TO ALL WHOM IT MAY CONCERN:

The undersigned hereby certifies that he has located the WB# 62 Mill Site Claim in the NW quarter of Section 26, Township 36 North, Range 49 East, M.D.B. & M. in Eureka County, Nevada on the 15TH day of SEP, 1992, as agent for the Locator.

The name and address of the Locator is Barrick Goldstrike Mines Inc., a Colorado corporation, Post Office Box 29, Elko, Nevada 89801.

The Locator is the proprietor of the Goldstrike Mine, situated in part on the Post, Bazza, S.J. and Goldstrike lode claims whose certificates are recorded in Eureka County. The mill site is located for the purpose of milling, beneficiation, waste disposal and/or other activities in support of the Goldstrike Mine.

The Locator is the owner of the Goldstrike mill.

The number of acres claimed is 5 acres of nonmineral land, more particularly described as the W^{1/2}SE^{1/4}NW^{1/4}NW^{1/4} of Section 26, Township 36 North, Range 49 East, M.D.B. & M. A notice of location is posted on the North line of the claim.

A map of the claim has been prepared and two copies of the claim map have been or will be filed with the Eureka County Recorder as required by law.

Dated this 15TH day of SEP, 1992.

SIGNATURE OF LOCATOR:
BARRICK GOLDSTRIKE MINES INC.

By: [Signature]
Agent

* * * * *
RECORDER'S STAMP
* * * * *

142298
EUREKA COUNTY, NEVADA
M.M. REBALEATI, RECORDER
FILE NO. 625

BOOK 238 PAGE 506
RECORDED AT THE REQUEST OF
Barrick Goldstrike Mines
92 SEP 17 P 3:16

BOOK 238 PAGE 506

142299

NOTICE AND
CERTIFICATE OF LOCATION
MILL SITE CLAIM

TO ALL WHOM IT MAY CONCERN:

The undersigned hereby certifies that he has located the WB# 63 Mill Site Claim in the NW quarter of Section 26, Township 36 North, Range 49 East, M.D.B. & M. in Eureka County, Nevada on the 15TH day of SEP, 1992, as agent for the Locator.

The name and address of the Locator is Barrick Goldstrike Mines Inc., a Colorado corporation, Post Office Box 29, Elko, Nevada 89801.

The Locator is the proprietor of the Goldstrike Mine, situated in part on the Post, Bazza, S.J. and Goldstrike lode claims whose certificates are recorded in Eureka County. The mill site is located for the purpose of milling, beneficiation, waste disposal and/or other activities in support of the Goldstrike Mine.

The Locator is the owner of the Goldstrike mill.

The number of acres claimed is 5 acres of nonmineral land, more particularly described as the E $\frac{1}{2}$ SW $\frac{1}{4}$ NW $\frac{1}{4}$ NW $\frac{1}{4}$ of Section 26, Township 36 North, Range 49 East, M.D.B. & M. A notice of location is posted on the North line of the claim.

A map of the claim has been prepared and two copies of the claim map have been or will be filed with the Eureka County Recorder as required by law.

Dated this 15TH day of SEP, 1992.

SIGNATURE OF LOCATOR:
BARRICK GOLDSTRIKE MINES INC.

By: [Signature]
Agent

RECORDER'S STAMP

142299

EUREKA COUNTY, NEVADA
M.N. REBALEATI, RECORDER
FILE NO. 625

BOOK 238 PAGE 507
OFFICIAL RECORDS
RECORDED AT THE REQUEST OF
92 SEP 17 P3:16
Barrick Goldstrike Mine

BOOK 238 PAGE 507

142300

NOTICE AND
CERTIFICATE OF LOCATION
MILL SITE CLAIM

TO ALL WHOM IT MAY CONCERN:

The undersigned hereby certifies that he has located the WB# 64 Mill Site Claim in the NW quarter of Section 26, Township 36 North, Range 49 East, M.D.B. & M. in Eureka County, Nevada on the 15TH day of SEP, 1992, as agent for the Locator.

The name and address of the Locator is Barrick Goldstrike Mines Inc., a Colorado corporation, Post Office Box 29, Elko, Nevada 89801.

The Locator is the proprietor of the Goldstrike Mine, situated in part on the Post, Bazza, S.J. and Goldstrike lode claims whose certificates are recorded in Eureka County. The mill site is located for the purpose of milling, beneficiation, waste disposal and/or other activities in support of the Goldstrike Mine.

The Locator is the owner of the Goldstrike mill.

The number of acres claimed is 5 acres of nonmineral land, more particularly described as the W^{1/2}SW^{1/4}NW^{1/4} of Section 26, Township 36 North, Range 49 East, M.D.B. & M. A notice of location is posted on the North line of the claim.

A map of the claim has been prepared and two copies of the claim map have been or will be filed with the Eureka County Recorder as required by law.

Dated this 15TH day of SEP, 1992.

SIGNATURE OF LOCATOR:
BARRICK GOLDSTRIKE MINES INC.

By: [Signature]
Agent

* * * * *
RECORDER'S STAMP
142300
EUREKA COUNTY, NEVADA
M.N. REBALEATI, RECORDER
FILE NO. 6-25
* * * * *

BOOK 238 PAGE 508
OFFICIAL RECORDS
RECORDED AT THE REQUEST OF
Barrick Goldstrike Mines
92 SEP 17 P 3:16

BOOK 238 PAGE 508

142301

NOTICE AND
CERTIFICATE OF LOCATION
MILL SITE CLAIM

TO ALL WHOM IT MAY CONCERN:

The undersigned hereby certifies that he has located the WB# 65 Mill Site Claim in the NE quarter of Section 26, Township 36 North, Range 49 East, M.D.B. & M. in Eureka County, Nevada on the 16th day of Sept, 1992, as agent for the Locator.

The name and address of the Locator is Barrick Goldstrike Mines Inc., a Colorado corporation, Post Office Box 29, Elko, Nevada 89801.

The Locator is the proprietor of the Goldstrike Mine, situated in part on the Post, Bazza, S.J. and Goldstrike lode claims whose certificates are recorded in Eureka County. The mill site is located for the purpose of milling, beneficiation, waste disposal and/or other activities in support of the Goldstrike Mine.

The Locator is the owner of the Goldstrike mill.

The number of acres claimed is 5 acres of nonmineral land, more particularly described as the E $\frac{1}{2}$ NE $\frac{1}{4}$ SE $\frac{1}{4}$ NE $\frac{1}{4}$ of Section 26, Township 36 North, Range 49 East, M.D.B. & M. A notice of location is posted on the North line of the claim.

A map of the claim has been prepared and two copies of the claim map have been or will be filed with the Eureka County Recorder as required by law.

Dated this 16th day of Sept, 1992.

SIGNATURE OF LOCATOR:
BARRICK GOLDSTRIKE MINES INC.

By: Eric Deaso
Agent

* * * * *
RECORDER'S STAMP
142301
EUREKA COUNTY, NEVADA
M.N. REBALEATI, RECORDER
FILE NO. 625
* * * * *

BOOK 238 PAGE 509
OFFICIAL RECORDS
RECORDED AT THE REQUEST OF
92 SEP 17 P 3:16
Barrick Goldstrike Mines

BOOK 238 PAGE 509

142302

NOTICE AND
CERTIFICATE OF LOCATION
MILL SITE CLAIM

TO ALL WHOM IT MAY CONCERN:

The undersigned hereby certifies that he has located the WB# 66 Mill Site Claim in the NE quarter of Section 26, Township 36 North, Range 49 East, M.D.B. & M. in Eureka County, Nevada on the 16th day of Sept, 1992, as agent for the Locator.

The name and address of the Locator is Barrick Goldstrike Mines Inc., a Colorado corporation, Post Office Box 29, Elko, Nevada 89801.

The Locator is the proprietor of the Goldstrike Mine, situated in part on the Post, Bazza, S.J. and Goldstrike lode claims whose certificates are recorded in Eureka County. The mill site is located for the purpose of milling, beneficiation, waste disposal and/or other activities in support of the Goldstrike Mine.

The Locator is the owner of the Goldstrike mill.

The number of acres claimed is 5 acres of nonmineral land, more particularly described as the W $\frac{1}{2}$ NE $\frac{1}{4}$ SE $\frac{1}{4}$ NE $\frac{1}{4}$ of Section 26, Township 36 North, Range 49 East, M.D.B. & M. A notice of location is posted on the North line of the claim.

A map of the claim has been prepared and two copies of the claim map have been or will be filed with the Eureka County Recorder as required by law.

Dated this 16th day of Sept, 1992.

SIGNATURE OF LOCATOR:
BARRICK GOLDSTRIKE MINES INC.

By: Eric Dease
Agent

* * * * *
RECORDER'S STAMP
* * * * *

142302
EUREKA COUNTY, NEVADA
M.N. REBALEATI, RECORDER
FILE NO. 625

BOOK 238 PAGE 510
OFFICIAL RECORDS
RECORDED AT THE REQUEST OF
92 SEP 17 P3:16
Barrick Goldstrike Mines

BOOK 238 PAGE 510

142303

NOTICE AND
CERTIFICATE OF LOCATION
MILL SITE CLAIM

TO ALL WHOM IT MAY CONCERN:

The undersigned hereby certifies that he has located the WB# 67 Mill Site Claim in the NE quarter of Section 26, Township 36 North, Range 49 East, M.D.B. & M. in Eureka County, Nevada on the 16th day of Sept, 1992, as agent for the Locator.

The name and address of the Locator is Barrick Goldstrike Mines Inc., a Colorado corporation, Post Office Box 29, Elko, Nevada 89801.

The Locator is the proprietor of the Goldstrike Mine, situated in part on the Post, Bazza, S.J. and Goldstrike lode claims whose certificates are recorded in Eureka County. The mill site is located for the purpose of milling, beneficiation, waste disposal and/or other activities in support of the Goldstrike Mine.

The Locator is the owner of the Goldstrike mill.

The number of acres claimed is 5 acres of nonmineral land, more particularly described as the E $\frac{1}{2}$ NW $\frac{1}{4}$ SE $\frac{1}{4}$ NE $\frac{1}{4}$ of Section 26, Township 36 North, Range 49 East, M.D.B. & M. A notice of location is posted on the North line of the claim.

A map of the claim has been prepared and two copies of the claim map have been or will be filed with the Eureka County Recorder as required by law.

Dated this 16th day of Sept, 1992.

SIGNATURE OF LOCATOR:
BARRICK GOLDSTRIKE MINES INC.

By: Eric Deane
Agent

* * * * *
RECORDER'S STAMP
* * * * *

142303

EUREKA COUNTY, NEVADA
M.N. REBALEATI, RECORDER
FILE NO. 625
FEE \$ 6.25

BOOK 238 PAGE 511
OFFICIAL RECORDS
RECORDED AT THE REQUEST OF
92 SEP 17 P 3:16
Barrick Goldstrike Mines

BOOK 238 PAGE 5 | 1

142304

NOTICE AND
CERTIFICATE OF LOCATION
MILL SITE CLAIM

TO ALL WHOM IT MAY CONCERN:

The undersigned hereby certifies that he has located the WB# 68 Mill Site Claim in the NE quarter of Section 26, Township 36 North, Range 49 East, M.D.B. & M. in Eureka County, Nevada on the 16th day of Sept., 1992, as agent for the Locator.

The name and address of the Locator is Barrick Goldstrike Mines Inc., a Colorado corporation, Post Office Box 29, Elko, Nevada 89801.

The Locator is the proprietor of the Goldstrike Mine, situated in part on the Post, Bazza, S.J. and Goldstrike lode claims whose certificates are recorded in Eureka County. The mill site is located for the purpose of milling, beneficiation, waste disposal and/or other activities in support of the Goldstrike Mine.

The Locator is the owner of the Goldstrike mill.

The number of acres claimed is 5 acres of nonmineral land, more particularly described as the W¹/₂NW¹/₄SE¹/₄NE¹/₄ of Section 26, Township 36 North, Range 49 East, M.D.B. & M. A notice of location is posted on the North line of the claim.

A map of the claim has been prepared and two copies of the claim map have been or will be filed with the Eureka County Recorder as required by law.

Dated this 16th day of Sept., 1992.

SIGNATURE OF LOCATOR:
BARRICK GOLDSTRIKE MINES INC.

By: Eric Nease
Agent

RECORDER'S STAMP

142304

EUREKA COUNTY, NEVADA
M.N. REBALEATI, RECORDER
FILE NO. 625
FEE \$ 25

BOOK 238 PAGE 512
OFFICIAL RECORDS
RECORDED AT THE REQUEST OF
Barrick Goldstrike Mines
92 SEP 17 P3:16

BOOK 238 PAGE 512

142305

NOTICE AND

CERTIFICATE OF LOCATION

MILL SITE CLAIM

TO ALL WHOM IT MAY CONCERN:

The undersigned hereby certifies that he has located the WB# 69 Mill Site Claim in the NE quarter of Section 26, Township 36 North, Range 49 East, M.D.B. & M. in Eureka County, Nevada on the 16th day of Sept., 1992, as agent for the Locator.

The name and address of the Locator is Barrick Goldstrike Mines Inc., a Colorado corporation, Post Office Box 29, Elko, Nevada 89801.

The Locator is the proprietor of the Goldstrike Mine, situated in part on the Post, Bazza, S.J. and Goldstrike lode claims whose certificates are recorded in Eureka County. The mill site is located for the purpose of milling, beneficiation, waste disposal and/or other activities in support of the Goldstrike Mine.

The Locator is the owner of the Goldstrike mill.

The number of acres claimed is 5 acres of nonmineral land, more particularly described as the E $\frac{1}{2}$ NE $\frac{1}{4}$ SW $\frac{1}{4}$ NE $\frac{1}{4}$ of Section 26, Township 36 North, Range 49 East, M.D.B. & M. A notice of location is posted on the North line of the claim.

A map of the claim has been prepared and two copies of the claim map have been or will be filed with the Eureka County Recorder as required by law.

Dated this 16th day of Sept., 1992.

SIGNATURE OF LOCATOR:
BARRICK GOLDSTRIKE MINES INC.

By: Eric Deane
Agent

RECORDER'S STAMP

142305

EUREKA COUNTY, NEVADA
M.N. REBALEATI, RECORDER
FILE NO. 25

92 SEP 17 P3:16

Barrick Goldstrike Mines

BOOK 238 PAGE 513

BOOK 238 PAGE 513

142306

NOTICE AND

CERTIFICATE OF LOCATION

MILL SITE CLAIM

TO ALL WHOM IT MAY CONCERN:

The undersigned hereby certifies that he has located the WB# 70 Mill Site Claim in the NE quarter of Section 26, Township 36 North, Range 49 East, M.D.B. & M. in Eureka County, Nevada on the 16th day of Sept., 1992, as agent for the Locator.

The name and address of the Locator is Barrick Goldstrike Mines Inc., a Colorado corporation, Post Office Box 29, Elko, Nevada 89801.

The Locator is the proprietor of the Goldstrike Mine, situated in part on the Post, Bazza, S.J. and Goldstrike lode claims whose certificates are recorded in Eureka County. The mill site is located for the purpose of milling, beneficiation, waste disposal and/or other activities in support of the Goldstrike Mine.

The Locator is the owner of the Goldstrike mill.

The number of acres claimed is 5 acres of nonmineral land, more particularly described as the W $\frac{1}{2}$ NE $\frac{1}{4}$ SW $\frac{1}{4}$ NE $\frac{1}{4}$ of Section 26, Township 36 North, Range 49 East, M.D.B. & M. A notice of location is posted on the North line of the claim.

A map of the claim has been prepared and two copies of the claim map have been or will be filed with the Eureka County Recorder as required by law.

Dated this 16th day of Sept, 1992.

SIGNATURE OF LOCATOR:
BARRICK GOLDSTRIKE MINES INC.

By: Eric Oleson
Agent

* * * * *
RECORDER'S STAMP
* * * * *

142306

EUREKA COUNTY, NEVADA
M.N. REBALEATI, RECORDER
FILE NO. FEE \$ 25-

BOOK 238 PAGE 514
RECORDED AT THE REQUEST OF
Barrick Goldstrike Mines
92 SEP 17 P 3:16

BOOK 238 PAGE 514

142307

NOTICE AND
CERTIFICATE OF LOCATION
MILL SITE CLAIM

TO ALL WHOM IT MAY CONCERN:

The undersigned hereby certifies that he has located the WB# 71 Mill Site Claim in the NE quarter of Section 26, Township 36 North, Range 49 East, M.D.B. & M. in Eureka County, Nevada on the 16th day of Sept, 1992, as agent for the Locator.

The name and address of the Locator is Barrick Goldstrike Mines Inc., a Colorado corporation, Post Office Box 29, Elko, Nevada 89801.

The Locator is the proprietor of the Goldstrike Mine, situated in part on the Post, Bazza, S.J. and Goldstrike lode claims whose certificates are recorded in Eureka County. The mill site is located for the purpose of milling, beneficiation, waste disposal and/or other activities in support of the Goldstrike Mine.

The Locator is the owner of the Goldstrike mill.

The number of acres claimed is 5 acres of nonmineral land, more particularly described as the E $\frac{1}{2}$ NW $\frac{1}{4}$ SW $\frac{1}{4}$ NE $\frac{1}{4}$ of Section 26, Township 36 North, Range 49 East, M.D.B. & M. A notice of location is posted on the North line of the claim.

A map of the claim has been prepared and two copies of the claim map have been or will be filed with the Eureka County Recorder as required by law.

Dated this 16th day of Sept, 1992.

SIGNATURE OF LOCATOR:
BARRICK GOLDSTRIKE MINES INC.

By: Eric Pearson
Agent

* * * * *
RECORDER'S STAMP
* * * * *

142307

EUREKA COUNTY, NEVADA
M.N. REBALEATI, RECORDER
FILE NO. 221

BOOK 238 PAGE 515
OFFICIAL RECORDS
RECORDED AT THE REQUEST OF
Barrick Goldstrike Mines
92 SEP 17 P 3:16

BOOK 238 PAGE 515

142308

NOTICE AND

CERTIFICATE OF LOCATION

MILL SITE CLAIM

TO ALL WHOM IT MAY CONCERN:

The undersigned hereby certifies that he has located the WB# 72 Mill Site Claim in the NE quarter of Section 26, Township 36 North, Range 49 East, M.D.B. & M. in Eureka County, Nevada on the 16th day of September, 1992, as agent for the Locator.

The name and address of the Locator is Barrick Goldstrike Mines Inc., a Colorado corporation, Post Office Box 29, Elko, Nevada 89801.

The Locator is the proprietor of the Goldstrike Mine, situated in part on the Post, Bazza, S.J. and Goldstrike lode claims whose certificates are recorded in Eureka County. The mill site is located for the purpose of milling, beneficiation, waste disposal and/or other activities in support of the Goldstrike Mine.

The Locator is the owner of the Goldstrike mill.

The number of acres claimed is 5 acres of nonmineral land, more particularly described as the W $\frac{1}{2}$ NW $\frac{1}{4}$ SW $\frac{1}{4}$ NE $\frac{1}{4}$ of Section 26, Township 36 North, Range 49 East, M.D.B. & M. A notice of location is posted on the North line of the claim.

A map of the claim has been prepared and two copies of the claim map have been or will be filed with the Eureka County Recorder as required by law.

Dated this 16th day of September, 1992.

SIGNATURE OF LOCATOR:
BARRICK GOLDSTRIKE MINES INC.

By: Eric Pearson
Agent

* * * * *
RECORDER'S STAMP
* * * * *

142308

EUREKA COUNTY, NEVADA
M.N. REBALEATI, RECORDER
FILE NO. 62

92 SEP 17 P3:17

BOOK 238 PAGE 516
OFFICIAL RECORDS
RECORDED AT THE REQUEST OF
Barrick Goldstrike Mine

BOOK 238 PAGE 516

142309

NOTICE AND

CERTIFICATE OF LOCATION

MILL SITE CLAIM

TO ALL WHOM IT MAY CONCERN:

The undersigned hereby certifies that he has located the WB# 73 Mill Site Claim in the NW quarter of Section 26, Township 36 North, Range 49 East, M.D.B. & M. in Eureka County, Nevada on the 16TH day of SEP, 1992, as agent for the Locator.

The name and address of the Locator is Barrick Goldstrike Mines Inc., a Colorado corporation, Post Office Box 29, Elko, Nevada 89801.

The Locator is the proprietor of the Goldstrike Mine, situated in part on the Post, Bazza, S.J. and Goldstrike lode claims whose certificates are recorded in Eureka County. The mill site is located for the purpose of milling, beneficiation, waste disposal and/or other activities in support of the Goldstrike Mine.

The Locator is the owner of the Goldstrike mill.

The number of acres claimed is 5 acres of nonmineral land, more particularly described as the E $\frac{1}{2}$ NE $\frac{1}{4}$ SE $\frac{1}{4}$ NW $\frac{1}{4}$ of Section 26, Township 36 North, Range 49 East, M.D.B. & M. A notice of location is posted on the North line of the claim.

A map of the claim has been prepared and two copies of the claim map have been or will be filed with the Eureka County Recorder as required by law.

Dated this 16TH day of SEP, 1992.

SIGNATURE OF LOCATOR:
BARRICK GOLDSTRIKE MINES INC.

By: [Signature]
Agent

* * * * *
RECORDER'S STAMP
* * * * *

142309

EUREKA COUNTY, NEVADA
M.N. REBALEATI, RECORDER
FILE NO. 6-25

BOOK 238 PAGE 517
OFFICIAL RECORDS
RECORDED AT THE REQUEST OF
Barrick Goldstrike Mines
92 SEP 17 P3:17

BOOK 238 PAGE 517

142310

NOTICE AND

CERTIFICATE OF LOCATION

MILL SITE CLAIM

TO ALL WHOM IT MAY CONCERN:

The undersigned hereby certifies that he has located the WB# 74 Mill Site Claim in the NW quarter of Section 26, Township 36 North, Range 49 East, M.D.B. & M. in Eureka County, Nevada on the 16TH day of SEP, 1992, as agent for the Locator.

The name and address of the Locator is Barrick Goldstrike Mines Inc., a Colorado corporation, Post Office Box 29, Elko, Nevada 89801.

The Locator is the proprietor of the Goldstrike Mine, situated in part on the Post, Bazza, S.J. and Goldstrike lode claims whose certificates are recorded in Eureka County. The mill site is located for the purpose of milling, beneficiation, waste disposal and/or other activities in support of the Goldstrike Mine.

The Locator is the owner of the Goldstrike mill.

The number of acres claimed is 5 acres of nonmineral land, more particularly described as the W $\frac{1}{2}$ NE $\frac{1}{4}$ SE $\frac{1}{4}$ NW $\frac{1}{4}$ of Section 26, Township 36 North, Range 49 East, M.D.B. & M. A notice of location is posted on the North line of the claim.

A map of the claim has been prepared and two copies of the claim map have been or will be filed with the Eureka County Recorder as required by law.

Dated this 16TH day of SEP, 1992.

SIGNATURE OF LOCATOR:
BARRICK GOLDSTRIKE MINES INC.

By: [Signature]
Agent

* * * * *
RECORDER'S STAMP
* * * * *

142310

EUREKA COUNTY, NEVADA
M.N. REBALEATI, RECORDER
FILE NO. 625

BOOK 238 PAGE 518
OFFICIAL RECORDS
RECORDED AT THE REQUEST OF
Barrick Goldstrike Mines
92 SEP 17 P3:17

BOOK 238 PAGE 518

142311

NOTICE AND
CERTIFICATE OF LOCATION
MILL SITE CLAIM

TO ALL WHOM IT MAY CONCERN:

The undersigned hereby certifies that he has located the WB# 75 Mill Site Claim in the NW quarter of Section 26, Township 36 North, Range 49 East, M.D.B. & M. in Eureka County, Nevada on the 16TH day of SEP, 1992, as agent for the Locator.

The name and address of the Locator is Barrick Goldstrike Mines Inc., a Colorado corporation, Post Office Box 29, Elko, Nevada 89801.

The Locator is the proprietor of the Goldstrike Mine, situated in part on the Post, Bazza, S.J. and Goldstrike lode claims whose certificates are recorded in Eureka County. The mill site is located for the purpose of milling, beneficiation, waste disposal and/or other activities in support of the Goldstrike Mine.

The Locator is the owner of the Goldstrike mill.

The number of acres claimed is 5 acres of nonmineral land, more particularly described as the E $\frac{1}{2}$ NW $\frac{1}{4}$ SE $\frac{1}{4}$ NW $\frac{1}{4}$ of Section 26, Township 36 North, Range 49 East, M.D.B. & M. A notice of location is posted on the North line of the claim.

A map of the claim has been prepared and two copies of the claim map have been or will be filed with the Eureka County Recorder as required by law.

Dated this 16TH day of SEP, 1992.

SIGNATURE OF LOCATOR:
BARRICK GOLDSTRIKE MINES INC.

By: [Signature]
Agent

* * * * *
RECORDER'S STAMP
* * * * *

142311

EUREKA COUNTY, NEVADA
M.N. REBALEATI, RECORDER
FILE NO. 625

BOOK 238 PAGE 519
OFFICIAL RECORDS
RECORDED AT THE REQUEST OF
Barrick Goldstrike Mines
92 SEP 17 P3:17

BOOK 238 PAGE 519

142312

NOTICE AND

CERTIFICATE OF LOCATION

MILL SITE CLAIM

TO ALL WHOM IT MAY CONCERN:

The undersigned hereby certifies that he has located the WB# 76 Mill Site Claim in the NW quarter of Section 26, Township 36 North, Range 49 East, M.D.B. & M. in Eureka County, Nevada on the 16TH day of SEP, 1992, as agent for the Locator.

The name and address of the Locator is Barrick Goldstrike Mines Inc., a Colorado corporation, Post Office Box 29, Elko, Nevada 89801.

The Locator is the proprietor of the Goldstrike Mine, situated in part on the Post, Bazza, S.J. and Goldstrike lode claims whose certificates are recorded in Eureka County. The mill site is located for the purpose of milling, beneficiation, waste disposal and/or other activities in support of the Goldstrike Mine.

The Locator is the owner of the Goldstrike mill.

The number of acres claimed is 5 acres of nonmineral land, more particularly described as the W $\frac{1}{2}$ NW $\frac{1}{4}$ SE $\frac{1}{4}$ NW $\frac{1}{4}$ of Section 26, Township 36 North, Range 49 East, M.D.B. & M. A notice of location is posted on the North line of the claim.

A map of the claim has been prepared and two copies of the claim map have been or will be filed with the Eureka County Recorder as required by law.

Dated this 16TH day of SEP, 1992.

SIGNATURE OF LOCATOR:
BARRICK GOLDSTRIKE MINES INC.

By: [Signature]
Agent

* * * * *
RECORDER'S STAMP
* * * * *

142312

EUREKA COUNTY, NEVADA
M.N. REBALEATI, RECORDER
FILE NO. 625

BOOK 238 PAGE 520
OFFICIAL RECORDS
RECORDED AT THE REQUEST OF
Barrick Goldstrike Mines
92 SEP 17 P3:17

BOOK 238 PAGE 520

142313

NOTICE AND
CERTIFICATE OF LOCATION
MILL SITE CLAIM

TO ALL WHOM IT MAY CONCERN:

The undersigned hereby certifies that he has located the WB# 77 Mill Site Claim in the NW quarter of Section 26, Township 36 North, Range 49 East, M.D.B. & M. in Eureka County, Nevada on the 16TH day of SEP, 1992, as agent for the Locator.

The name and address of the Locator is Barrick Goldstrike Mines Inc., a Colorado corporation, Post Office Box 29, Elko, Nevada 89801.

The Locator is the proprietor of the Goldstrike Mine, situated in part on the Post, Bazza, S.J. and Goldstrike lode claims whose certificates are recorded in Eureka County. The mill site is located for the purpose of milling, beneficiation, waste disposal and/or other activities in support of the Goldstrike Mine.


The Locator is the owner of the Goldstrike mill.

The number of acres claimed is 5 acres of nonmineral land, more particularly described as the E $\frac{1}{2}$ NE $\frac{1}{4}$ SW $\frac{1}{4}$ NW $\frac{1}{4}$ of Section 26, Township 36 North, Range 49 East, M.D.B. & M. A notice of location is posted on the North line of the claim.

A map of the claim has been prepared and two copies of the claim map have been or will be filed with the Eureka County Recorder as required by law.

Dated this 16TH day of SEP, 1992.

SIGNATURE OF LOCATOR:
BARRICK GOLDSTRIKE MINES INC.

By: 
Agent

* * * * *
RECORDER'S STAMP
* * * * *

142313
EUREKA COUNTY, NEVADA
M.N. REBAL/ATI, RECORDER
FILE NO. 25

BOOK 238 PAGE 521
OFFICIAL RECORDS
RECORDED AT THE REQUEST OF
Barrick Goldstrike Mines
92 SEP 17 P3:17

BOOK 238 PAGE 521

142314

NOTICE AND
CERTIFICATE OF LOCATION
MILL SITE CLAIM

TO ALL WHOM IT MAY CONCERN:

The undersigned hereby certifies that he has located the WB# 78 Mill Site Claim in the NW quarter of Section 26, Township 36 North, Range 49 East, M.D.B. & M. in Eureka County, Nevada on the 16TH day of SEP, 1992, as agent for the Locator.

The name and address of the Locator is Barrick Goldstrike Mines Inc., a Colorado corporation, Post Office Box 29, Elko, Nevada 89801.

The Locator is the proprietor of the Goldstrike Mine, situated in part on the Post, Bazza, S.J. and Goldstrike lode claims whose certificates are recorded in Eureka County. The mill site is located for the purpose of milling, beneficiation, waste disposal and/or other activities in support of the Goldstrike Mine.

The Locator is the owner of the Goldstrike mill.

The number of acres claimed is 5 acres of nonmineral land, more particularly described as the W $\frac{1}{2}$ NE $\frac{1}{4}$ SW $\frac{1}{4}$ NW $\frac{1}{4}$ of Section 26, Township 36 North, Range 49 East, M.D.B. & M. A notice of location is posted on the North line of the claim.

A map of the claim has been prepared and two copies of the claim map have been or will be filed with the Eureka County Recorder as required by law.

Dated this 16TH day of SEP, 1992.

SIGNATURE OF LOCATOR:
BARRICK GOLDSTRIKE MINES INC.

By: [Signature]
Agent

* * * * *
* RECORDER'S STAMP *
* * * * *

142314

EUREKA COUNTY, NEVADA
M.N. REBALEATI, RECORDER
FILE NO. 625
FEE \$

92 SEP 17 P3:17

BOOK 238 PAGE 522
OFFICIAL RECORDS
RECORDED AT THE REQUEST OF
Barrick Goldstrike Mines

BOOK 238 PAGE 522

142315

NOTICE AND
CERTIFICATE OF LOCATION
MILL SITE CLAIM

TO ALL WHOM IT MAY CONCERN:

The undersigned hereby certifies that he has located the WB# 79 Mill Site Claim in the NW quarter of Section 26, Township 36 North, Range 49 East, M.D.B. & M. in Eureka County, Nevada on the 16TH day of SEP, 1992, as agent for the Locator.

The name and address of the Locator is Barrick Goldstrike Mines Inc., a Colorado corporation, Post Office Box 29, Elko, Nevada 89801.

The Locator is the proprietor of the Goldstrike Mine, situated in part on the Post, Bazza, S.J. and Goldstrike lode claims whose certificates are recorded in Eureka County. The mill site is located for the purpose of milling, beneficiation, waste disposal and/or other activities in support of the Goldstrike Mine.

The Locator is the owner of the Goldstrike mill.

The number of acres claimed is 5 acres of nonmineral land, more particularly described as the E^{1/2}NW^{1/4}SW^{1/4}NW^{1/4} of Section 26, Township 36 North, Range 49 East, M.D.B. & M. A notice of location is posted on the North line of the claim.

A map of the claim has been prepared and two copies of the claim map have been or will be filed with the Eureka County Recorder as required by law.

Dated this 16TH day of SEP, 1992.

SIGNATURE OF LOCATOR:
BARRICK GOLDSTRIKE MINES INC.

By: [Signature]
Agent

* * * * *
RECORDER'S STAMP
* * * * *

142315

EUREKA COUNTY, NEVADA
M.N. REBALEATI, RECORDER
FILE NO. 925

BOOK 238 PAGE 523
OFFICIAL RECORDS
RECORDED AT THE REQUEST OF
Barrick Goldstrike Mines
92 SEP 17 P 3:17

BOOK 238 PAGE 523

142316

NOTICE AND
CERTIFICATE OF LOCATION
MILL SITE CLAIM

TO ALL WHOM IT MAY CONCERN:

The undersigned hereby certifies that he has located the WB# 80 Mill Site Claim in the NW quarter of Section 26, Township 36 North, Range 49 East, M.D.B. & M. in Eureka County, Nevada on the 16TH day of SEP, 1992, as agent for the Locator.

The name and address of the Locator is Barrick Goldstrike Mines Inc., a Colorado corporation, Post Office Box 29, Elko, Nevada 89801.

The Locator is the proprietor of the Goldstrike Mine, situated in part on the Post, Bazza, S.J. and Goldstrike lode claims whose certificates are recorded in Eureka County. The mill site is located for the purpose of milling, beneficiation, waste disposal and/or other activities in support of the Goldstrike Mine.

The Locator is the owner of the Goldstrike mill.

The number of acres claimed is 5 acres of nonmineral land, more particularly described as the W $\frac{1}{2}$ NW $\frac{1}{4}$ SW $\frac{1}{4}$ NW $\frac{1}{4}$ of Section 26, Township 36 North, Range 49 East, M.D.B. & M. A notice of location is posted on the North line of the claim.

A map of the claim has been prepared and two copies of the claim map have been or will be filed with the Eureka County Recorder as required by law.

Dated this 16TH day of SEP, 1992.

SIGNATURE OF LOCATOR:
BARRICK GOLDSTRIKE MINES INC.

By: [Signature]
Agent

* * * * *
RECORDER'S STAMP
* * * * *

142316

BOOK 238 PAGE 524

EUREKA COUNTY, NEVADA
M.N. REBALEATI, RECORDER
FILE NO. 142316

BOOK 238 PAGE 524
OFFICIAL RECORDS
RECORDED AT THE REQUEST OF
Barrick Goldstrike Mines
92 SEP 17 P 3:17

142317

NOTICE AND
CERTIFICATE OF LOCATION
MILL SITE CLAIM

TO ALL WHOM IT MAY CONCERN:

The undersigned hereby certifies that he has located the WB# 81 Mill Site Claim in the NE quarter of Section 26, Township 36 North, Range 49 East, M.D.B. & M. in Eureka County, Nevada on the 16TH day of SEP, 1992, as agent for the Locator.

The name and address of the Locator is Barrick Goldstrike Mines Inc., a Colorado corporation, Post Office Box 29, Elko, Nevada 89801.

The Locator is the proprietor of the Goldstrike Mine, situated in part on the Post, Bazza, S.J. and Goldstrike lode claims whose certificates are recorded in Eureka County. The mill site is located for the purpose of milling, beneficiation, waste disposal and/or other activities in support of the Goldstrike Mine.

The Locator is the owner of the Goldstrike mill.

The number of acres claimed is 5 acres of nonmineral land, more particularly described as the E $\frac{1}{2}$ SE $\frac{1}{4}$ SE $\frac{1}{4}$ NE $\frac{1}{4}$ of Section 26, Township 36 North, Range 49 East, M.D.B. & M. A notice of location is posted on the North line of the claim.

A map of the claim has been prepared and two copies of the claim map have been or will be filed with the Eureka County Recorder as required by law.

Dated this 16TH day of SEP, 1992.

SIGNATURE OF LOCATOR:
BARRICK GOLDSTRIKE MINES INC.

By: [Signature]
Agent

RECORDER'S STAMP

142317

EUREKA COUNTY, NEVADA
M.M. REBALEATI, RECORDER
FILE NO. 625
FEE \$

BOOK 238 PAGE 525
OFFICIAL RECORDS
RECORDED AT THE REQUEST OF
Barrick Goldstrike Mines
92 SEP 17 P 3:17

BOOK 238 PAGE 525

142318

NOTICE AND

CERTIFICATE OF LOCATION

MILL SITE CLAIM

TO ALL WHOM IT MAY CONCERN:

The undersigned hereby certifies that he has located the WB# 82 Mill Site Claim in the NE quarter of Section 26, Township 36 North, Range 49 East, M.D.B. & M. in Eureka County, Nevada on the 16TH day of SEP, 1992, as agent for the Locator.

The name and address of the Locator is Barrick Goldstrike Mines Inc., a Colorado corporation, Post Office Box 29, Elko, Nevada 89801.

The Locator is the proprietor of the Goldstrike Mine, situated in part on the Post, Bazza, S.J. and Goldstrike lode claims whose certificates are recorded in Eureka County. The mill site is located for the purpose of milling, beneficiation, waste disposal and/or other activities in support of the Goldstrike Mine.

The Locator is the owner of the Goldstrike mill.

The number of acres claimed is 5 acres of nonmineral land, more particularly described as the W $\frac{1}{2}$ SE $\frac{1}{4}$ SE $\frac{1}{4}$ NE $\frac{1}{4}$ of Section 26, Township 36 North, Range 49 East, M.D.B. & M. A notice of location is posted on the North line of the claim.

A map of the claim has been prepared and two copies of the claim map have been or will be filed with the Eureka County Recorder as required by law.

Dated this 16TH day of SEP, 1992.

SIGNATURE OF LOCATOR:
BARRICK GOLDSTRIKE MINES INC.

By: [Signature]
Agent

* * * * *
RECORDER'S STAMP
* * * * *

142318

EUREKA COUNTY, NEVADA
M.N. REBALEATI, RECORDER
FILE NO. 21

BOOK 238 PAGE 526
OFFICIAL RECORDS
RECORDED AT THE REQUEST OF
Barrick Goldstrike Mines
92 SEP 17 P3:17

BOOK 238 PAGE 526

142319
NOTICE AND

CERTIFICATE OF LOCATION

MILL SITE CLAIM

TO ALL WHOM IT MAY CONCERN:

The undersigned hereby certifies that he has located the WB# 83 Mill Site Claim in the NE quarter of Section 26, Township 36 North, Range 49 East, M.D.B. & M. in Eureka County, Nevada on the 16TH day of SEP, 1992, as agent for the Locator.

The name and address of the Locator is Barrick Goldstrike Mines Inc., a Colorado corporation, Post Office Box 29, Elko, Nevada 89801.

The Locator is the proprietor of the Goldstrike Mine, situated in part on the Post, Bazza, S.J. and Goldstrike lode claims whose certificates are recorded in Eureka County. The mill site is located for the purpose of milling, beneficiation, waste disposal and/or other activities in support of the Goldstrike Mine.

The Locator is the owner of the Goldstrike mill.

The number of acres claimed is 5 acres of nonmineral land, more particularly described as the E $\frac{1}{2}$ SW $\frac{1}{4}$ SE $\frac{1}{4}$ NE $\frac{1}{4}$ of Section 26, Township 36 North, Range 49 East, M.D.B. & M. A notice of location is posted on the North line of the claim.

A map of the claim has been prepared and two copies of the claim map have been or will be filed with the Eureka County Recorder as required by law.

Dated this 16TH day of SEP, 1992.

SIGNATURE OF LOCATOR:
BARRICK GOLDSTRIKE MINES INC.

By: [Signature]
Agent

* * * * *
RECORDER'S STAMP
* * * * *

142319

EUREKA COUNTY, NEVADA
M.N. REBALEATI, RECORDER
FILE NO. 6.25

BOOK 238 PAGE 527
OFFICIAL RECORDS
RECORDED AT THE REQUEST OF
Barrick Goldstrike Mines
92 SEP 17 P 3:17

BOOK 238 PAGE 527

142320

NOTICE AND
CERTIFICATE OF LOCATION
MILL SITE CLAIM

TO ALL WHOM IT MAY CONCERN:

The undersigned hereby certifies that he has located the WB# 84 Mill Site Claim in the NE quarter of Section 26, Township 36 North, Range 49 East, M.D.B. & M. in Eureka County, Nevada on the 16TH day of SEP, 1992, as agent for the Locator.

The name and address of the Locator is Barrick Goldstrike Mines Inc., a Colorado corporation, Post Office Box 29, Elko, Nevada 89801.

The Locator is the proprietor of the Goldstrike Mine, situated in part on the Post, Bazza, S.J. and Goldstrike lode claims whose certificates are recorded in Eureka County. The mill site is located for the purpose of milling, beneficiation, waste disposal and/or other activities in support of the Goldstrike Mine.

The Locator is the owner of the Goldstrike mill.

The number of acres claimed is 5 acres of nonmineral land, more particularly described as the W $\frac{1}{2}$ SW $\frac{1}{4}$ SE $\frac{1}{4}$ NE $\frac{1}{4}$ of Section 26, Township 36 North, Range 49 East, M.D.B. & M. A notice of location is posted on the North line of the claim.

A map of the claim has been prepared and two copies of the claim map have been or will be filed with the Eureka County Recorder as required by law.

Dated this 16TH day of SEP, 1992.

SIGNATURE OF LOCATOR:
BARRICK GOLDSTRIKE MINES INC.

By: [Signature]
Agent

* * * * *
RECORDER'S STAMP
* * * * *

142320

EUREKA COUNTY, NEVADA
M.N. REBALEATI, RECORDER
FILE NO. 6.25

BOOK 238 PAGE 528
RECORDED AT THE REQUEST OF
Barrick Goldstrike Mines
92 SEP 17 P3:17

BOOK 238 PAGE 528

142321

NOTICE AND

CERTIFICATE OF LOCATION

MILL SITE CLAIM

TO ALL WHOM IT MAY CONCERN:

The undersigned hereby certifies that he has located the WB# 85 Mill Site Claim in the NE quarter of Section 26, Township 36 North, Range 49 East, M.D.B. & M. in Eureka County, Nevada on the 16TH day of SEP, 1992, as agent for the Locator.

The name and address of the Locator is Barrick Goldstrike Mines Inc., a Colorado corporation, Post Office Box 29, Elko, Nevada 89801.

The Locator is the proprietor of the Goldstrike Mine, situated in part on the Post, Bazza, S.J. and Goldstrike lode claims whose certificates are recorded in Eureka County. The mill site is located for the purpose of milling, beneficiation, waste disposal and/or other activities in support of the Goldstrike Mine.

The Locator is the owner of the Goldstrike mill.

The number of acres claimed is 5 acres of nonmineral land, more particularly described as the E $\frac{1}{2}$ SE $\frac{1}{4}$ SW $\frac{1}{4}$ NE $\frac{1}{4}$ of Section 26, Township 36 North, Range 49 East, M.D.B. & M. A notice of location is posted on the North line of the claim.

A map of the claim has been prepared and two copies of the claim map have been or will be filed with the Eureka County Recorder as required by law.

Dated this 16TH day of SEP, 1992.

SIGNATURE OF LOCATOR:
BARRICK GOLDSTRIKE MINES INC.

By: [Signature]
Agent

* * * * *
RECORDER'S STAMP
* * * * *

142321

EUREKA COUNTY, NEVADA
M.M. REBALEATI, RECORDER
FILE NO. 6.25

BOOK 238 PAGE 529
RECORDED AT THE REQUEST OF
Barrick Goldstrike Mines
92 SEP 17 P3:17

BOOK 238 PAGE 529

142322

NOTICE AND

CERTIFICATE OF LOCATION

MILL SITE CLAIM

TO ALL WHOM IT MAY CONCERN:

The undersigned hereby certifies that he has located the WB# 86 Mill Site Claim in the NE quarter of Section 26, Township 36 North, Range 49 East, M.D.B. & M. in Eureka County, Nevada on the 16TH day of SEP, 1992, as agent for the Locator.

The name and address of the Locator is Barrick Goldstrike Mines Inc., a Colorado corporation, Post Office Box 29, Elko, Nevada 89801.

The Locator is the proprietor of the Goldstrike Mine, situated in part on the Post, Bazza, S.J. and Goldstrike lode claims whose certificates are recorded in Eureka County. The mill site is located for the purpose of milling, beneficiation, waste disposal and/or other activities in support of the Goldstrike Mine.

The Locator is the owner of the Goldstrike mill.

The number of acres claimed is 5 acres of nonmineral land, more particularly described as the W1/4SE1/4SW1/4NE1/4 of Section 26, Township 36 North, Range 49 East, M.D.B. & M. A notice of location is posted on the North line of the claim.

A map of the claim has been prepared and two copies of the claim map have been or will be filed with the Eureka County Recorder as required by law.

Dated this 16TH day of SEP, 1992.

SIGNATURE OF LOCATOR:
BARRICK GOLDSTRIKE MINES INC.

By:


Agent

RECORDER'S STAMP

142322

EUREKA COUNTY, NEVADA
M.N. REBAL EATL. RECORDER
FILE NO. 6.25

92 SEP 17 P 3:17

BOOK 238 PAGE 530
OFFICIAL RECORDS
RECORDED AT THE REQUEST OF
Barrick Goldstrike Mines

BOOK 238 PAGE 530

142323

NOTICE AND
CERTIFICATE OF LOCATION
MILL SITE CLAIM

TO ALL WHOM IT MAY CONCERN:

The undersigned hereby certifies that he has located the WB# 87 Mill Site Claim in the NE quarter of Section 26, Township 36 North, Range 49 East, M.D.B. & M. in Eureka County, Nevada on the 16th day of September, 1992, as agent for the Locator.

The name and address of the Locator is Barrick Goldstrike Mines Inc., a Colorado corporation, Post Office Box 29, Elko, Nevada 89801.

The Locator is the proprietor of the Goldstrike Mine, situated in part on the Post, Bazza, S.J. and Goldstrike lode claims whose certificates are recorded in Eureka County. The mill site is located for the purpose of milling, beneficiation, waste disposal and/or other activities in support of the Goldstrike Mine.

The Locator is the owner of the Goldstrike mill.

The number of acres claimed is 5 acres of nonmineral land, more particularly described as the E $\frac{1}{2}$ SW $\frac{1}{4}$ SW $\frac{1}{4}$ NE $\frac{1}{4}$ of Section 26, Township 36 North, Range 49 East, M.D.B. & M. A notice of location is posted on the North line of the claim.

A map of the claim has been prepared and two copies of the claim map have been or will be filed with the Eureka County Recorder as required by law.

Dated this 16th day of September, 1992.

SIGNATURE OF LOCATOR:
BARRICK GOLDSTRIKE MINES INC.

By: Eric Messer
Agent

* * * * *
RECORDER'S STAMP
* * * * *

142323

EUREKA COUNTY, NEVADA
M.N. REBALEATI, RECORDER
FILE NO. FEE \$ 6.25

BOOK 238 PAGE 531
OFFICIAL RECORDS
RECORDED AT THE REQUEST OF
Barrick Goldstrike Mines
92 SEP 17 P3:17

BOOK 238 PAGE 531

142324

NOTICE AND
CERTIFICATE OF LOCATION
MILL SITE CLAIM

TO ALL WHOM IT MAY CONCERN:

The undersigned hereby certifies that he has located the WB# 88 Mill Site Claim in the NE quarter of Section 26, Township 36 North, Range 49 East, M.D.B. & M. in Eureka County, Nevada on the 11th day of September, 1992, as agent for the Locator.

The name and address of the Locator is Barrick Goldstrike Mines Inc., a Colorado corporation, Post Office Box 29, Elko, Nevada 89801.

The Locator is the proprietor of the Goldstrike Mine, situated in part on the Post, Bazza, S.J. and Goldstrike lode claims whose certificates are recorded in Eureka County. The mill site is located for the purpose of milling, beneficiation, waste disposal and/or other activities in support of the Goldstrike Mine.

The Locator is the owner of the Goldstrike mill.

The number of acres claimed is 5 acres of nonmineral land, more particularly described as the W $\frac{1}{2}$ SW $\frac{1}{4}$ SW $\frac{1}{4}$ NE $\frac{1}{4}$ of Section 26, Township 36 North, Range 49 East, M.D.B. & M. A notice of location is posted on the North line of the claim.

A map of the claim has been prepared and two copies of the claim map have been or will be filed with the Eureka County Recorder as required by law.

Dated this 11th day of September, 1992.

SIGNATURE OF LOCATOR:
BARRICK GOLDSTRIKE MINES INC.

By: Eric Deane
Agent

* * * * *
RECORDER'S STAMP
* * * * *

142324

EUREKA COUNTY, NEVADA
M.N. REBALEATI, RECORDER
FILE NO. 6,25

BOOK 238 PAGE 532
OFFICIAL RECORDS
RECORDED AT THE REQUEST OF
Barrick Goldstrike Mines
92 SEP 17 P3:17

BOOK 238 PAGE 532

142325

NOTICE AND

CERTIFICATE OF LOCATION

MILL SITE CLAIM

TO ALL WHOM IT MAY CONCERN:

The undersigned hereby certifies that he has located the WB# 89 Mill Site Claim in the NW quarter of Section 26, Township 36 North, Range 49 East, M.D.B. & M. in Eureka County, Nevada on the 16TH day of SEP, 1992, as agent for the Locator.

The name and address of the Locator is Barrick Goldstrike Mines Inc., a Colorado corporation, Post Office Box 29, Elko, Nevada 89801.

The Locator is the proprietor of the Goldstrike Mine, situated in part on the Post, Bazza, S.J. and Goldstrike lode claims whose certificates are recorded in Eureka County. The mill site is located for the purpose of milling, beneficiation, waste disposal and/or other activities in support of the Goldstrike Mine.

The Locator is the owner of the Goldstrike mill.

The number of acres claimed is 5 acres of nonmineral land, more particularly described as the E $\frac{1}{2}$ SE $\frac{1}{4}$ SE $\frac{1}{4}$ NW $\frac{1}{4}$ of Section 26, Township 36 North, Range 49 East, M.D.B. & M. A notice of location is posted on the North line of the claim.

A map of the claim has been prepared and two copies of the claim map have been or will be filed with the Eureka County Recorder as required by law.

Dated this 16TH day of SEP, 1992.

SIGNATURE OF LOCATOR:
BARRICK GOLDSTRIKE MINES INC.

By: [Signature]
Agent

 RECORDER'S STAMP
 EUREKA COUNTY, NEVADA
 M.N. REBAL EATL. RECORDER
 FILE NO. **142325**
 FEES \$6.25
 92 SEP 17 P3:17
 BARRICK Goldstrike Mines
 OFFICIAL RECORDS
 RECORDED AT THE REQUEST OF
 BARRICK Goldstrike Mines
 BOOK 238 PAGE 533

BOOK 238 PAGE 533

142326

NOTICE AND
CERTIFICATE OF LOCATION
MILL SITE CLAIM

TO ALL WHOM IT MAY CONCERN:

The undersigned hereby certifies that he has located the WB# 90 Mill Site Claim in the NW quarter of Section 26, Township 36 North, Range 49 East, M.D.B. & M. in Eureka County, Nevada on the 16TH day of SEP, 1992, as agent for the Locator.

The name and address of the Locator is Barrick Goldstrike Mines Inc., a Colorado corporation, Post Office Box 29, Elko, Nevada 89801.

The Locator is the proprietor of the Goldstrike Mine, situated in part on the Post, Bazza, S.J. and Goldstrike lode claims whose certificates are recorded in Eureka County. The mill site is located for the purpose of milling, beneficiation, waste disposal and/or other activities in support of the Goldstrike Mine.

The Locator is the owner of the Goldstrike mill.

The number of acres claimed is 5 acres of nonmineral land, more particularly described as the W $\frac{1}{2}$ SE $\frac{1}{4}$ SE $\frac{1}{4}$ NW $\frac{1}{4}$ of Section 26, Township 36 North, Range 49 East, M.D.B. & M. A notice of location is posted on the North line of the claim.

A map of the claim has been prepared and two copies of the claim map have been or will be filed with the Eureka County Recorder as required by law.

Dated this 16TH day of SEP, 1992.

SIGNATURE OF LOCATOR:
BARRICK GOLDSTRIKE MINES INC.

By: [Signature]
Agent

* * * * *
RECORDER'S STAMP
* * * * *

142326

EUREKA COUNTY, NEVADA
M.N. REBALEATI, RECORDER
FILE NO. 6.25

BOOK 238 PAGE 534
RECORDED AT THE REQUEST OF
92 SEP 17 P3:17
Barrick Goldstrike Mines

BOOK 238 PAGE 534

142327
NOTICE AND

CERTIFICATE OF LOCATION

MILL SITE CLAIM

TO ALL WHOM IT MAY CONCERN:

The undersigned hereby certifies that he has located the WB# 91 Mill Site Claim in the NW quarter of Section 26, Township 36 North, Range 49 East, M.D.B. & M. in Eureka County, Nevada on the 16TH day of SEP, 1992, as agent for the Locator.

The name and address of the Locator is Barrick Goldstrike Mines Inc., a Colorado corporation, Post Office Box 29, Elko, Nevada 89801.

The Locator is the proprietor of the Goldstrike Mine, situated in part on the Post, Bazza, S.J. and Goldstrike lode claims whose certificates are recorded in Eureka County. The mill site is located for the purpose of milling, beneficiation, waste disposal and/or other activities in support of the Goldstrike Mine.

The Locator is the owner of the Goldstrike mill.

The number of acres claimed is 5 acres of nonmineral land, more particularly described as the E $\frac{1}{2}$ SW $\frac{1}{4}$ SE $\frac{1}{4}$ NW $\frac{1}{4}$ of Section 26, Township 36 North, Range 49 East, M.D.B. & M. A notice of location is posted on the North line of the claim.

A map of the claim has been prepared and two copies of the claim map have been or will be filed with the Eureka County Recorder as required by law.

Dated this 16TH day of SEP, 1992.

SIGNATURE OF LOCATOR:
BARRICK GOLDSTRIKE MINES INC.

By: [Signature]
Agent

* * * * *
RECORDER'S STAMP
* * * * *

BOOK 238 PAGE 535

142327
EUREKA COUNTY, NEVADA
M.N. REBAL EATL. RECORDER
FILE NO. 6.25

BOOK 238 PAGE 535
OFFICIAL RECORDS
RECORDED AT THE REQUEST OF
Barrick Goldstrike Mines
92 SEP 17 P3:17

142328

NOTICE AND
CERTIFICATE OF LOCATION
MILL SITE CLAIM

TO ALL WHOM IT MAY CONCERN:

The undersigned hereby certifies that he has located the WB# 92 Mill Site Claim in the NW quarter of Section 26, Township 36 North, Range 49 East, M.D.B. & M. in Eureka County, Nevada on the 16TH day of SEP, 1992, as agent for the Locator.

The name and address of the Locator is Barrick Goldstrike Mines Inc., a Colorado corporation, Post Office Box 29, Elko, Nevada 89801.

The Locator is the proprietor of the Goldstrike Mine, situated in part on the Post, Bazza, S.J. and Goldstrike lode claims whose certificates are recorded in Eureka County. The mill site is located for the purpose of milling, beneficiation, waste disposal and/or other activities in support of the Goldstrike Mine.

The Locator is the owner of the Goldstrike mill.

The number of acres claimed is 5 acres of nonmineral land, more particularly described as the W $\frac{1}{2}$ SW $\frac{1}{4}$ SE $\frac{1}{4}$ NW $\frac{1}{4}$ of Section 26, Township 36 North, Range 49 East, M.D.B. & M. A notice of location is posted on the North line of the claim.

A map of the claim has been prepared and two copies of the claim map have been or will be filed with the Eureka County Recorder as required by law.

Dated this 16TH day of SEP, 1992.

SIGNATURE OF LOCATOR:
BARRICK GOLDSTRIKE MINES INC.

By: [Signature]
Agent

RECORDER'S STAMP

142328

EUREKA COUNTY NEVADA
M.N. REBAL ENTL RECORDER
FILE NO. 6.25

BOOK 238 PAGE 536
OFFICIAL RECORD
RECORDED AT THE REQUEST OF
Barrick Goldstrike Mines
92 SEP 17 P3:17

BOOK 238 PAGE 536

142329

NOTICE AND
CERTIFICATE OF LOCATION
MILL SITE CLAIM

TO ALL WHOM IT MAY CONCERN:

The undersigned hereby certifies that he has located the WB# 93 Mill Site Claim in the NW quarter of Section 26, Township 36 North, Range 49 East, M.D.B. & M. in Eureka County, Nevada on the 16TH day of SEP, 1992, as agent for the Locator.

The name and address of the Locator is Barrick Goldstrike Mines Inc., a Colorado corporation, Post Office Box 29, Elko, Nevada 89801.

The Locator is the proprietor of the Goldstrike Mine, situated in part on the Post, Bazza, S.J. and Goldstrike lode claims whose certificates are recorded in Eureka County. The mill site is located for the purpose of milling, beneficiation, waste disposal and/or other activities in support of the Goldstrike Mine.

The Locator is the owner of the Goldstrike mill.

The number of acres claimed is 5 acres of nonmineral land, more particularly described as the E $\frac{1}{2}$ SE $\frac{1}{4}$ SW $\frac{1}{4}$ NW $\frac{1}{4}$ of Section 26, Township 36 North, Range 49 East, M.D.B. & M. A notice of location is posted on the North line of the claim.

A map of the claim has been prepared and two copies of the claim map have been or will be filed with the Eureka County Recorder as required by law.

Dated this 16TH day of SEP, 1992.

SIGNATURE OF LOCATOR:
BARRICK GOLDSTRIKE MINES INC.

By: [Signature]
Agent

* * * * *
RECORDER'S STAMP
* * * * *

142329
EUREKA COUNTY, NEVADA
M.M. REBALEATI, RECORDER
FILE NO. 6.25

BOOK 238 PAGE 537
RECORDED AT THE REQUEST OF
Barrick Goldstrike Mines
92 SEP 17 P3:17

BOOK 238 PAGE 537

142330

NOTICE AND
CERTIFICATE OF LOCATION
MILL SITE CLAIM

TO ALL WHOM IT MAY CONCERN:

The undersigned hereby certifies that he has located the WB# 94 Mill Site Claim in the NW quarter of Section 26, Township 36 North, Range 49 East, M.D.B. & M. in Eureka County, Nevada on the 16TH day of SEP, 1992, as agent for the Locator.

The name and address of the Locator is Barrick Goldstrike Mines Inc., a Colorado corporation, Post Office Box 29, Elko, Nevada 89801.

The Locator is the proprietor of the Goldstrike Mine, situated in part on the Post, Bazza, S.J. and Goldstrike lode claims whose certificates are recorded in Eureka County. The mill site is located for the purpose of milling, beneficiation, waste disposal and/or other activities in support of the Goldstrike Mine.

The Locator is the owner of the Goldstrike mill.

The number of acres claimed is 5 acres of nonmineral land, more particularly described as the W $\frac{1}{2}$ SE $\frac{1}{4}$ SW $\frac{1}{4}$ NW $\frac{1}{4}$ of Section 26, Township 36 North, Range 49 East, M.D.B. & M. A notice of location is posted on the North line of the claim.

A map of the claim has been prepared and two copies of the claim map have been or will be filed with the Eureka County Recorder as required by law.

Dated this 16TH day of SEP, 1992.

SIGNATURE OF LOCATOR:
BARRICK GOLDSTRIKE MINES INC.

By: [Signature]
Agent

* * * * *
RECORDER'S STAMP
* * * * *

142330

EUREKA COUNTY, NEVADA
M.M. REBALEATI, RECORDER
FILE NO. 6-25

BOOK 238 PAGE 538
OFFICIAL RECORDS
RECORDED AT THE REQUEST OF
Barrick Goldstrike Mines
92 SEP 17 P3:17

BOOK 238 PAGE 538

142331

NOTICE AND
CERTIFICATE OF LOCATION
MILL SITE CLAIM

TO ALL WHOM IT MAY CONCERN:

The undersigned hereby certifies that he has located the WB# 95 Mill Site Claim in the NW quarter of Section 26, Township 36 North, Range 49 East, M.D.B. & M. in Eureka County, Nevada on the 16TH day of SEP, 1992, as agent for the Locator.

The name and address of the Locator is Barrick Goldstrike Mines Inc., a Colorado corporation, Post Office Box 29, Elko, Nevada 89801.

The Locator is the proprietor of the Goldstrike Mine, situated in part on the Post, Bazza, S.J. and Goldstrike lode claims whose certificates are recorded in Eureka County. The mill site is located for the purpose of milling, beneficiation, waste disposal and/or other activities in support of the Goldstrike Mine.

The Locator is the owner of the Goldstrike mill.

The number of acres claimed is 5 acres of nonmineral land, more particularly described as the E $\frac{1}{2}$ SW $\frac{1}{4}$ SW $\frac{1}{4}$ NW $\frac{1}{4}$ of Section 26, Township 36 North, Range 49 East, M.D.B. & M. A notice of location is posted on the North line of the claim.

A map of the claim has been prepared and two copies of the claim map have been or will be filed with the Eureka County Recorder as required by law.

Dated this 16TH day of SEP, 1992.

SIGNATURE OF LOCATOR:
BARRICK GOLDSTRIKE MINES INC.

By: [Signature]
Agent

* * * * *
RECORDER'S STAMP
* * * * *

142331
EUREKA COUNTY, NEVADA
M.N. REBALEATI, RECORDER
FILE NO.
FEE \$ 6.25

BOOK 238 PAGE 539
OFFICIAL RECORDS
RECORDED AT THE REQUEST OF
Barrick Goldstrike Mines
92 SEP 17 P3:17

BOOK 238 PAGE 539

142332

NOTICE AND
CERTIFICATE OF LOCATION
MILL SITE CLAIM

TO ALL WHOM IT MAY CONCERN:

The undersigned hereby certifies that he has located the WB# 96 Mill Site Claim in the NW quarter of Section 26, Township 36 North, Range 49 East, M.D.B. & M. in Eureka County, Nevada on the 16TH day of SEP, 1992, as agent for the Locator.

The name and address of the Locator is Barrick Goldstrike Mines Inc., a Colorado corporation, Post Office Box 29, Elko, Nevada 89801.

The Locator is the proprietor of the Goldstrike Mine, situated in part on the Post, Bazza, S.J. and Goldstrike lode claims whose certificates are recorded in Eureka County. The mill site is located for the purpose of milling, beneficiation, waste disposal and/or other activities in support of the Goldstrike Mine.

The Locator is the owner of the Goldstrike mill.

The number of acres claimed is 5 acres of nonmineral land, more particularly described as the W $\frac{1}{2}$ SW $\frac{1}{4}$ SW $\frac{1}{4}$ NW $\frac{1}{4}$ of Section 26, Township 36 North, Range 49 East, M.D.B. & M. A notice of location is posted on the North line of the claim.

A map of the claim has been prepared and two copies of the claim map have been or will be filed with the Eureka County Recorder as required by law.

Dated this 16TH day of SEP, 1992.

SIGNATURE OF LOCATOR:
BARRICK GOLDSTRIKE MINES INC.

By: [Signature]
Agent

* * * * *
* RECORDER'S STAMP *
* * * * *

142332

EUREKA COUNTY, NEVADA
M.M. REBALEATI, RECORDER
FILE NO. 6.25

BOOK 238 PAGE 540
OFFICIAL RECORDS
RECORDED AT THE REQUEST OF
Barrick Goldstrike Mines
92 SEP 17 P3:17

BOOK 238 PAGE 540

142333

NOTICE AND
CERTIFICATE OF LOCATION
MILL SITE CLAIM

TO ALL WHOM IT MAY CONCERN:

The undersigned hereby certifies that he has located the WB# 97 Mill Site Claim in the NW quarter of Section 26, Township 36 North, Range 49 East, M.D.B. & M. in Eureka County, Nevada on the 16TH day of SEP, 1992, as agent for the Locator.

The name and address of the Locator is Barrick Goldstrike Mines Inc., a Colorado corporation, Post Office Box 29, Elko, Nevada 89801.

The Locator is the proprietor of the Goldstrike Mine, situated in part on the Post, Bazza, S.J. and Goldstrike lode claims whose certificates are recorded in Eureka County. The mill site is located for the purpose of milling, beneficiation, waste disposal and/or other activities in support of the Goldstrike Mine.

The Locator is the owner of the Goldstrike mill.

The number of acres claimed is 5 acres of nonmineral land, more particularly described as the E $\frac{1}{2}$ NE $\frac{1}{4}$ NE $\frac{1}{4}$ SE $\frac{1}{4}$ of Section 26, Township 36 North, Range 49 East, M.D.B. & M. A notice of location is posted on the North line of the claim.

A map of the claim has been prepared and two copies of the claim map have been or will be filed with the Eureka County Recorder as required by law.

Dated this 16TH day of SEP, 1992.

SIGNATURE OF LOCATOR:
BARRICK GOLDSTRIKE MINES INC.

By: [Signature]
Agent

* * * * *
RECORDER'S STAMP
* * * * *

142333

EUREKA COUNTY, NEVADA
M.N. REBALEATI, RECORDER
FILE NO.
FEE \$
6.25

BOOK 238 PAGE 541
RECORDED AT THE REQUEST OF
Barrick Goldstrike Mines
92 SEP 17 P3:17

BOOK 238 PAGE 541

142334

NOTICE AND
CERTIFICATE OF LOCATION
MILL SITE CLAIM

TO ALL WHOM IT MAY CONCERN:

The undersigned hereby certifies that he has located the WB# 98 Mill Site Claim in the SE quarter of Section 26, Township 36 North, Range 49 East, M.D.B. & M. in Eureka County, Nevada on the 16TH day of SEP, 1992, as agent for the Locator.

The name and address of the Locator is Barrick Goldstrike Mines Inc., a Colorado corporation, Post Office Box 29, Elko, Nevada 89801.

The Locator is the proprietor of the Goldstrike Mine, situated in part on the Post, Bazza, S.J. and Goldstrike lode claims whose certificates are recorded in Eureka County. The mill site is located for the purpose of milling, beneficiation, waste disposal and/or other activities in support of the Goldstrike Mine.

The Locator is the owner of the Goldstrike mill.

The number of acres claimed is 5 acres of nonmineral land, more particularly described as the W $\frac{1}{2}$ NE $\frac{1}{4}$ NE $\frac{1}{4}$ SE $\frac{1}{4}$ of Section 26, Township 36 North, Range 49 East, M.D.B. & M. A notice of location is posted on the North line of the claim.

A map of the claim has been prepared and two copies of the claim map have been or will be filed with the Eureka County Recorder as required by law.

Dated this 16TH day of SEP, 1992.

SIGNATURE OF LOCATOR:
BARRICK GOLDSTRIKE MINES INC.

By: [Signature]
Agent

* * * * *
RECORDER'S STAMP
* * * * *

142334

EUREKA COUNTY, NEVADA
M.N. REBALEATI, RECORDER
FILE NO. 6.25

BOOK 238 PAGE 542
RECORDED AT THE REQUEST OF
Barrick Goldstrike Mines
92 SEP 17 P3:18

BOOK 238 PAGE 542

142335

NOTICE AND
CERTIFICATE OF LOCATION
MILL SITE CLAIM

TO ALL WHOM IT MAY CONCERN:

The undersigned hereby certifies that he has located the WB# 99 Mill Site Claim in the SE quarter of Section 26, Township 36 North, Range 49 East, M.D.B. & M. in Eureka County, Nevada on the 16TH day of SEP, 1992, as agent for the Locator.

The name and address of the Locator is Barrick Goldstrike Mines Inc., a Colorado corporation, Post Office Box 29, Elko, Nevada 89801.

The Locator is the proprietor of the Goldstrike Mine, situated in part on the Post, Bazza, S.J. and Goldstrike lode claims whose certificates are recorded in Eureka County. The mill site is located for the purpose of milling, beneficiation, waste disposal and/or other activities in support of the Goldstrike Mine.

The Locator is the owner of the Goldstrike mill.

The number of acres claimed is 5 acres of nonmineral land, more particularly described as the E $\frac{1}{2}$ NW $\frac{1}{4}$ NE $\frac{1}{4}$ SE $\frac{1}{4}$ of Section 26, Township 36 North, Range 49 East, M.D.B. & M. A notice of location is posted on the North line of the claim.

A map of the claim has been prepared and two copies of the claim map have been or will be filed with the Eureka County Recorder as required by law.

Dated this 16TH day of SEP, 1992.

SIGNATURE OF LOCATOR:
BARRICK GOLDSTRIKE MINES INC.

By: [Signature]
Agent

* * * * *
RECORDER'S STAMP
* * * * *

142335

EUREKA COUNTY, NEVADA
M.N. REBAL EATL. RECORDER
FILE NO. 6.25

BOOK 238 PAGE 543
OFFICIAL RECORDS
RECORDED AT THE REQUEST OF
Barrick Goldstrike Mines
92 SEP 17 P3:18

BOOK 238 PAGE 543

142336

NOTICE AND
CERTIFICATE OF LOCATION
MILL SITE CLAIM

TO ALL WHOM IT MAY CONCERN:

The undersigned hereby certifies that he has located the WB# 100 Mill Site Claim in the SE quarter of Section 26, Township 36 North, Range 49 East, M.D.B. & M. in Eureka County, Nevada on the 16TH day of SEP, 1992, as agent for the Locator.

The name and address of the Locator is Barrick Goldstrike Mines Inc., a Colorado corporation, Post Office Box 29, Elko, Nevada 89801.

The Locator is the proprietor of the Goldstrike Mine, situated in part on the Post, Bazza, S.J. and Goldstrike lode claims whose certificates are recorded in Eureka County. The mill site is located for the purpose of milling, beneficiation, waste disposal and/or other activities in support of the Goldstrike Mine.

The Locator is the owner of the Goldstrike mill.

The number of acres claimed is 5 acres of nonmineral land, more particularly described as the W $\frac{1}{2}$ NW $\frac{1}{4}$ NE $\frac{1}{4}$ SE $\frac{1}{4}$ of Section 26, Township 36 North, Range 49 East, M.D.B. & M. A notice of location is posted on the North line of the claim.

A map of the claim has been prepared and two copies of the claim map have been or will be filed with the Eureka County Recorder as required by law.

Dated this 16TH day of SEP, 1992.

SIGNATURE OF LOCATOR:
BARRICK GOLDSTRIKE MINES INC.

By: [Signature]
Agent

* * * * *
RECORDER'S STAMP
* * * * *

142336

EUREKA COUNTY, NEVADA
M.M. REBAL EATL. RECORDER
FILE NO. 6.25

BOOK 238 PAGE 544
OFFICIAL RECORDS
RECORDED AT THE REQUEST OF
Barrick Goldstrike Mines
92 SEP 17 P 3:18

BOOK 238 PAGE 544

142337

NOTICE AND
CERTIFICATE OF LOCATION
MILL SITE CLAIM

TO ALL WHOM IT MAY CONCERN:

The undersigned hereby certifies that he has located the WB# 101 Mill Site Claim in the SE quarter of Section 26, Township 36 North, Range 49 East, M.D.B. & M. in Eureka County, Nevada on the 16TH day of SEP, 1992, as agent for the Locator.

The name and address of the Locator is Barrick Goldstrike Mines Inc., a Colorado corporation, Post Office Box 29, Elko, Nevada 89801.

The Locator is the proprietor of the Goldstrike Mine, situated in part on the Post, Bazza, S.J. and Goldstrike lode claims whose certificates are recorded in Eureka County. The mill site is located for the purpose of milling, beneficiation, waste disposal and/or other activities in support of the Goldstrike Mine.

The Locator is the owner of the Goldstrike mill.

The number of acres claimed is 5 acres of nonmineral land, more particularly described as the E¹/₂NE¹/₄NW¹/₄SE¹/₄ of Section 26, Township 36 North, Range 49 East, M.D.B. & M. A notice of location is posted on the North line of the claim.

A map of the claim has been prepared and two copies of the claim map have been or will be filed with the Eureka County Recorder as required by law.

Dated this 16TH day of SEP, 1992.

SIGNATURE OF LOCATOR:
BARRICK GOLDSTRIKE MINES INC.

By: _____

Agent

* * * * *
RECORDER'S STAMP
* * * * *

142337

EUREKA COUNTY, NEVADA
M.N. REBALEATI, RECORDER
FILE NO. 6,25

BOOK 238 PAGE 545
OFFICIAL RECORDS
RECORDED AT THE REQUEST OF
Barrick Goldstrike Mines
92 SEP 17 P 3:18

BOOK 238 PAGE 545

142338

NOTICE AND

CERTIFICATE OF LOCATION

MILL SITE CLAIM

TO ALL WHOM IT MAY CONCERN:

The undersigned hereby certifies that he has located the WB# 102 Mill Site Claim in the SE quarter of Section 26, Township 36 North, Range 49 East, M.D.B. & M. in Eureka County, Nevada on the 16TH day of SEP, 1992, as agent for the Locator.

The name and address of the Locator is Barrick Goldstrike Mines Inc., a Colorado corporation, Post Office Box 29, Elko, Nevada 89801.

The Locator is the proprietor of the Goldstrike Mine, situated in part on the Post, Bazza, S.J. and Goldstrike lode claims whose certificates are recorded in Eureka County. The mill site is located for the purpose of milling, beneficiation, waste disposal and/or other activities in support of the Goldstrike Mine.

The Locator is the owner of the Goldstrike mill.

The number of acres claimed is 5 acres of nonmineral land, more particularly described as the W $\frac{1}{2}$ NE $\frac{1}{4}$ NW $\frac{1}{4}$ SE $\frac{1}{4}$ of Section 26, Township 36 North, Range 49 East, M.D.B. & M. A notice of location is posted on the North line of the claim.

A map of the claim has been prepared and two copies of the claim map have been or will be filed with the Eureka County Recorder as required by law.

Dated this 16TH day of SEP, 1992.

SIGNATURE OF LOCATOR:
BARRICK GOLDSTRIKE MINES INC.

By: [Signature]
Agent

* * * * *
RECORDER'S STAMP
* * * * *

142338

EUREKA COUNTY, NEVADA
M.N. REBALEATI, RECORDER
FILE NO. 6.25

BOOK 238 PAGE 546
OFFICIAL RECORDS
RECORDED AT THE REQUEST OF
Barrick Goldstrike Mines
92 SEP 17 P 3:18

BOOK 238 PAGE 546

142339

NOTICE AND
CERTIFICATE OF LOCATION
MILL SITE CLAIM

TO ALL WHOM IT MAY CONCERN:

The undersigned hereby certifies that he has located the WB# 103 Mill Site Claim in the SE quarter of Section 26, Township 36 North, Range 49 East, M.D.B. & M. in Eureka County, Nevada on the 16TH day of SEP, 1992, as agent for the Locator.

The name and address of the Locator is Barrick Goldstrike Mines Inc., a Colorado corporation, Post Office Box 29, Elko, Nevada 89801.

The Locator is the proprietor of the Goldstrike Mine, situated in part on the Post, Bazza, S.J. and Goldstrike lode claims whose certificates are recorded in Eureka County. The mill site is located for the purpose of milling, beneficiation, waste disposal and/or other activities in support of the Goldstrike Mine.

The Locator is the owner of the Goldstrike mill.

The number of acres claimed is 5 acres of nonmineral land, more particularly described as the E $\frac{1}{2}$ NW $\frac{1}{4}$ NW $\frac{1}{4}$ SE $\frac{1}{4}$ of Section 26, Township 36 North, Range 49 East, M.D.B. & M. A notice of location is posted on the North line of the claim.

A map of the claim has been prepared and two copies of the claim map have been or will be filed with the Eureka County Recorder as required by law.

Dated this 16TH day of SEP, 1992.

SIGNATURE OF LOCATOR:
BARRICK GOLDSTRIKE MINES INC.

By: [Signature]
Agent

* * * * *
RECORDER'S STAMP
* * * * *

142339

EUREKA COUNTY, NEVADA
M.N. REBAL EATI. RECORDER
FILE NO. FEE \$ 6.25

BOOK 238 PAGE 547
OFFICIAL RECORDS
RECORDED AT THE REQUEST OF
Barrick Goldstrike Mines
92 SEP 17 P3:18

BOOK 238 PAGE 547

142340

NOTICE AND
CERTIFICATE OF LOCATION
MILL SITE CLAIM

TO ALL WHOM IT MAY CONCERN:

The undersigned hereby certifies that he has located the WB# 104 Mill Site Claim in the SE quarter of Section 26, Township 36 North, Range 49 East, M.D.B. & M. in Eureka County, Nevada on the 16TH day of SEP, 1992, as agent for the Locator.

The name and address of the Locator is Barrick Goldstrike Mines Inc., a Colorado corporation, Post Office Box 29, Elko, Nevada 89801.

The Locator is the proprietor of the Goldstrike Mine, situated in part on the Post, Bazza, S.J. and Goldstrike lode claims whose certificates are recorded in Eureka County. The mill site is located for the purpose of milling, beneficiation, waste disposal and/or other activities in support of the Goldstrike Mine.


The Locator is the owner of the Goldstrike mill.

The number of acres claimed is 5 acres of nonmineral land, more particularly described as the W $\frac{1}{2}$ NW $\frac{1}{4}$ NW $\frac{1}{4}$ SE $\frac{1}{4}$ of Section 26, Township 36 North, Range 49 East, M.D.B. & M. A notice of location is posted on the North line of the claim.

A map of the claim has been prepared and two copies of the claim map have been or will be filed with the Eureka County Recorder as required by law.

Dated this 16TH day of SEP, 1992.

SIGNATURE OF LOCATOR:
BARRICK GOLDSTRIKE MINES INC.

By: 
Agent

RECORDER'S STAMP

142340

EUREKA COUNTY, NEVADA
M.N. REBALEATI, RECORDER
FILE NO.
FEE \$
6.25

BOOK 238 PAGE 548
OFFICIAL RECORDS
RECORDED AT THE REQUEST OF
Barrick Goldstrike Mines

BOOK 238 PAGE 548

142341

NOTICE AND
CERTIFICATE OF LOCATION
MILL SITE CLAIM

TO ALL WHOM IT MAY CONCERN:

The undersigned hereby certifies that he has located the WB# 105 Mill Site Claim in the SW quarter of Section 26, Township 36 North, Range 49 East, M.D.B. & M. in Eureka County, Nevada on the 16TH day of SEP, 1992, as agent for the Locator.

The name and address of the Locator is Barrick Goldstrike Mines Inc., a Colorado corporation, Post Office Box 29, Elko, Nevada 89801.

The Locator is the proprietor of the Goldstrike Mine, situated in part on the Post, Bazza, S.J. and Goldstrike lode claims whose certificates are recorded in Eureka County. The mill site is located for the purpose of milling, beneficiation, waste disposal and/or other activities in support of the Goldstrike Mine.

The Locator is the owner of the Goldstrike mill.

The number of acres claimed is 5 acres of nonmineral land, more particularly described as the E¹/₂NE¹/₄NE¹/₄SW¹/₄ of Section 26, Township 36 North, Range 49 East, M.D.B. & M. A notice of location is posted on the North line of the claim.

A map of the claim has been prepared and two copies of the claim map have been or will be filed with the Eureka County Recorder as required by law.

Dated this 16TH day of SEP, 1992.

SIGNATURE OF LOCATOR:
BARRICK GOLDSTRIKE MINES INC.

By: [Signature]
Agent

* * * * *
RECORDER'S STAMP
* * * * *

142341

EUREKA COUNTY, NEVADA
M.N. REBALEATI, RECORDER
FILE NO. FEE \$6.25

BOOK 238 PAGE 549
OFFICIAL RECORDS
RECORDED AT THE REQUEST OF
Barrick Goldstrike Mines
92 SEP 17 P3:18

BOOK 238 PAGE 549

142342

NOTICE AND
CERTIFICATE OF LOCATION
MILL SITE CLAIM

TO ALL WHOM IT MAY CONCERN:

The undersigned hereby certifies that he has located the WB# 106 Mill Site Claim in the SW quarter of Section 26, Township 36 North, Range 49 East, M.D.B. & M. in Eureka County, Nevada on the 16TH day of SEP, 1992, as agent for the Locator.

The name and address of the Locator is Barrick Goldstrike Mines Inc., a Colorado corporation, Post Office Box 29, Elko, Nevada 89801.

The Locator is the proprietor of the Goldstrike Mine, situated in part on the Post, Bazza, S.J. and Goldstrike lode claims whose certificates are recorded in Eureka County. The mill site is located for the purpose of milling, beneficiation, waste disposal and/or other activities in support of the Goldstrike Mine.

The Locator is the owner of the Goldstrike mill.

The number of acres claimed is 5 acres of nonmineral land, more particularly described as the W $\frac{1}{2}$ NE $\frac{1}{4}$ NE $\frac{1}{4}$ SW $\frac{1}{4}$ of Section 26, Township 36 North, Range 49 East, M.D.B. & M. A notice of location is posted on the North line of the claim.

A map of the claim has been prepared and two copies of the claim map have been or will be filed with the Eureka County Recorder as required by law.

Dated this 16TH day of SEP, 1992.

SIGNATURE OF LOCATOR:
BARRICK GOLDSTRIKE MINES INC.

By: [Signature]
Agent

* * * * *
RECORDER'S STAMP
* * * * *

142342

EUREKA COUNTY, NEVADA
M.N. REBALEATI, RECORDER
FILE NO. 625

92 SEP 17 P 3:18

BOOK 238 PAGE 550
OFFICIAL RECORDS
RECORDED AT THE REQUEST OF
Barrick Goldstrike Mines

BOOK 238 PAGE 550

142343

NOTICE AND
CERTIFICATE OF LOCATION
MILL SITE CLAIM

TO ALL WHOM IT MAY CONCERN:

The undersigned hereby certifies that he has located the WB# 107 Mill Site Claim in the SW quarter of Section 26, Township 36 North, Range 49 East, M.D.B. & M. in Eureka County, Nevada on the 16TH day of SEP, 1992, as agent for the Locator.

The name and address of the Locator is Barrick Goldstrike Mines Inc., a Colorado corporation, Post Office Box 29, Elko, Nevada 89801.

The Locator is the proprietor of the Goldstrike Mine, situated in part on the Post, Bazza, S.J. and Goldstrike lode claims whose certificates are recorded in Eureka County. The mill site is located for the purpose of milling, beneficiation, waste disposal and/or other activities in support of the Goldstrike Mine.

The Locator is the owner of the Goldstrike mill.

The number of acres claimed is 5 acres of nonmineral land, more particularly described as the E $\frac{1}{2}$ NW $\frac{1}{4}$ NE $\frac{1}{4}$ SW $\frac{1}{4}$ of Section 26, Township 36 North, Range 49 East, M.D.B. & M. A notice of location is posted on the North line of the claim.

A map of the claim has been prepared and two copies of the claim map have been or will be filed with the Eureka County Recorder as required by law.

Dated this 16TH day of SEP, 1992.

SIGNATURE OF LOCATOR:
BARRICK GOLDSTRIKE MINES INC.

By: [Signature]
Agent

* * * * *
RECORDER'S STAMP
* * * * *

142343

EUREKA COUNTY, NEVADA
M.N. REBALEATI, RECORDER
FILE NO. 6.25

BOOK 238 PAGE 55
OFFICIAL RECORDS
RECORDED AT THE REQUEST OF
Barrick Goldstrike Mines
92 SEP 17 P 3:18

BOOK 238 PAGE 55 1

142344

NOTICE AND

CERTIFICATE OF LOCATION

MILL SITE CLAIM

TO ALL WHOM IT MAY CONCERN:

The undersigned hereby certifies that he has located the WB# 108 Mill Site Claim in the SW quarter of Section 26, Township 36 North, Range 49 East, M.D.B. & M. in Eureka County, Nevada on the 16TH day of SEP, 1992, as agent for the Locator.

The name and address of the Locator is Barrick Goldstrike Mines Inc., a Colorado corporation, Post Office Box 29, Elko, Nevada 89801.

The Locator is the proprietor of the Goldstrike Mine, situated in part on the Post, Bazza, S.J. and Goldstrike lode claims whose certificates are recorded in Eureka County. The mill site is located for the purpose of milling, beneficiation, waste disposal and/or other activities in support of the Goldstrike Mine.


The Locator is the owner of the Goldstrike mill.

The number of acres claimed is 5 acres of nonmineral land, more particularly described as the W $\frac{1}{2}$ NW $\frac{1}{4}$ NE $\frac{1}{4}$ SW $\frac{1}{4}$ of Section 26, Township 36 North, Range 49 East, M.D.B. & M. A notice of location is posted on the North line of the claim.

A map of the claim has been prepared and two copies of the claim map have been or will be filed with the Eureka County Recorder as required by law.

Dated this 16TH day of SEP, 1992.

SIGNATURE OF LOCATOR:
BARRICK GOLDSTRIKE MINES INC.

By: 
Agent

* * * * *
RECORDER'S STAMP
* * * * *

142344

EUREKA COUNTY, NEVADA
M.N. REBALEATI, RECORDER
FILE NO. 6.25

BOOK 238 PAGE 552
RECORDED AT THE REQUEST OF
Barrick Goldstrike Mines
92 SEP 17 P 3:18

BOOK 238 PAGE 552

142345

NOTICE AND
CERTIFICATE OF LOCATION
MILL SITE CLAIM

TO ALL WHOM IT MAY CONCERN:

The undersigned hereby certifies that he has located the WB# 109 Mill Site Claim in the SW quarter of Section 26, Township 36 North, Range 49 East, M.D.B. & M. in Eureka County, Nevada on the 16TH day of SEP, 1992, as agent for the Locator.

The name and address of the Locator is Barrick Goldstrike Mines Inc., a Colorado corporation, Post Office Box 29, Elko, Nevada 89801.

The Locator is the proprietor of the Goldstrike Mine, situated in part on the Post, Bazza, S.J. and Goldstrike lode claims whose certificates are recorded in Eureka County. The mill site is located for the purpose of milling, beneficiation, waste disposal and/or other activities in support of the Goldstrike Mine.

The Locator is the owner of the Goldstrike mill.

The number of acres claimed is 5 acres of nonmineral land, more particularly described as the E $\frac{1}{2}$ NE $\frac{1}{4}$ NW $\frac{1}{4}$ SW $\frac{1}{4}$ of Section 26, Township 36 North, Range 49 East, M.D.B. & M. A notice of location is posted on the North line of the claim.

A map of the claim has been prepared and two copies of the claim map have been or will be filed with the Eureka County Recorder as required by law.

Dated this 16TH day of SEP, 1992.

SIGNATURE OF LOCATOR:
BARRICK GOLDSTRIKE MINES INC.

By: [Signature]
Agent

* * * * *
RECORDER'S STAMP
* * * * *

142345

EUREKA COUNTY, NEVADA
M.N. REBAL EATL. RECORDER
FILE NO. 6.25

BOOK 238 PAGE 553
RECORDED AT THE REQUEST OF
Barrick Goldstrike Mines
92 SEP 17 P 3:18

BOOK 238 PAGE 553

142346

NOTICE AND
CERTIFICATE OF LOCATION
MILL SITE CLAIM

TO ALL WHOM IT MAY CONCERN:

The undersigned hereby certifies that he has located the WB# 110 Mill Site Claim in the SW quarter of Section 26, Township 36 North, Range 49 East, M.D.B. & M. in Eureka County, Nevada on the 16TH day of SEP, 1992, as agent for the Locator.

The name and address of the Locator is Barrick Goldstrike Mines Inc., a Colorado corporation, Post Office Box 29, Elko, Nevada 89801.

The Locator is the proprietor of the Goldstrike Mine, situated in part on the Post, Bazza, S.J. and Goldstrike lode claims whose certificates are recorded in Eureka County. The mill site is located for the purpose of milling, beneficiation, waste disposal and/or other activities in support of the Goldstrike Mine.

The Locator is the owner of the Goldstrike mill.

The number of acres claimed is 5 acres of nonmineral land, more particularly described as the W $\frac{1}{2}$ NE $\frac{1}{4}$ NW $\frac{1}{4}$ SW $\frac{1}{4}$ of Section 26, Township 36 North, Range 49 East, M.D.B. & M. A notice of location is posted on the North line of the claim.

A map of the claim has been prepared and two copies of the claim map have been or will be filed with the Eureka County Recorder as required by law.

Dated this 16TH day of SEP, 1992.

SIGNATURE OF LOCATOR:
BARRICK GOLDSTRIKE MINES INC.

By: [Signature]
Agent

* * * * *
RECORDER'S STAMP
* * * * *

142346

EUREKA COUNTY, NEVADA
M.N. REBALEATI, RECORDER
FILE NO. 625

BOOK 238 PAGE 554
RECORDED AT THE REQUEST OF
Barrick Goldstrike Mines
92 SEP 17 P 3:18

BOOK 238 PAGE 554

142347

NOTICE AND
CERTIFICATE OF LOCATION
MILL SITE CLAIM

TO ALL WHOM IT MAY CONCERN:

The undersigned hereby certifies that he has located the WB# 111 Mill Site Claim in the SW quarter of Section 26, Township 36 North, Range 49 East, M.D.B. & M. in Eureka County, Nevada on the 16TH day of SEP, 1992, as agent for the Locator.

The name and address of the Locator is Barrick Goldstrike Mines Inc., a Colorado corporation, Post Office Box 29, Elko, Nevada 89801.

The Locator is the proprietor of the Goldstrike Mine, situated in part on the Post, Bazza, S.J. and Goldstrike lode claims whose certificates are recorded in Eureka County. The mill site is located for the purpose of milling, beneficiation, waste disposal and/or other activities in support of the Goldstrike Mine.

The Locator is the owner of the Goldstrike mill.

The number of acres claimed is 5 acres of nonmineral land, more particularly described as the E $\frac{1}{2}$ NW $\frac{1}{4}$ NW $\frac{1}{4}$ SW $\frac{1}{4}$ of Section 26, Township 36 North, Range 49 East, M.D.B. & M. A notice of location is posted on the North line of the claim.

A map of the claim has been prepared and two copies of the claim map have been or will be filed with the Eureka County Recorder as required by law.

Dated this 16TH day of SEP, 1992.

SIGNATURE OF LOCATOR:
BARRICK GOLDSTRIKE MINES INC.

By: [Signature]
Agent

* * * * *
RECORDER'S STAMP
* * * * *

142347

EUREKA COUNTY, NEVADA
M.N. REBALEATI, RECORDER
FILE NO. 6.25

BOOK 238 PAGE 555
RECORDED AT THE REQUEST OF
Barrick Goldstrike Mines
92 SEP 17 P3:18

BOOK 238 PAGE 555

142348

NOTICE AND
CERTIFICATE OF LOCATION
MILL SITE CLAIM

TO ALL WHOM IT MAY CONCERN:

The undersigned hereby certifies that he has located the WB# 112 Mill Site Claim in the SW quarter of Section 26, Township 36 North, Range 49 East, M.D.B. & M. in Eureka County, Nevada on the 16TH day of SEP, 1992, as agent for the Locator.

The name and address of the Locator is Barrick Goldstrike Mines Inc., a Colorado corporation, Post Office Box 29, Elko, Nevada 89801.

The Locator is the proprietor of the Goldstrike Mine, situated in part on the Post, Bazza, S.J. and Goldstrike lode claims whose certificates are recorded in Eureka County. The mill site is located for the purpose of milling, beneficiation, waste disposal and/or other activities in support of the Goldstrike Mine.

The Locator is the owner of the Goldstrike mill.

The number of acres claimed is 5 acres of nonmineral land, more particularly described as the W $\frac{1}{2}$ NW $\frac{1}{4}$ NW $\frac{1}{4}$ SW $\frac{1}{4}$ of Section 26, Township 36 North, Range 49 East, M.D.B. & M. A notice of location is posted on the North line of the claim.

A map of the claim has been prepared and two copies of the claim map have been or will be filed with the Eureka County Recorder as required by law.

Dated this 16TH day of SEP, 1992.

SIGNATURE OF LOCATOR:
BARRICK GOLDSTRIKE MINES INC.

By: [Signature]
Agent

* * * * *
RECORDER'S STAMP
* * * * *

142348

EUREKA COUNTY, NEVADA
M.N. REBALEATI, RECORDER
FILE NO. FEE \$ 6.25

BOOK 238 PAGE 556
OFFICIAL RECORDS
RECORDED AT THE REQUEST OF
Barrick Goldstrike Mines
92 SEP 17 P 3:18

BOOK 238 PAGE 556

142349

NOTICE AND
CERTIFICATE OF LOCATION
MILL SITE CLAIM

TO ALL WHOM IT MAY CONCERN:

The undersigned hereby certifies that he has located the WB# 113 Mill Site Claim in the SE quarter of Section 26, Township 36 North, Range 49 East, M.D.B. & M. in Eureka County, Nevada on the 16TH day of SEP, 1992, as agent for the Locator.

The name and address of the Locator is Barrick Goldstrike Mines Inc., a Colorado corporation, Post Office Box 29, Elko, Nevada 89801.

The Locator is the proprietor of the Goldstrike Mine, situated in part on the Post, Bazza, S.J. and Goldstrike lode claims whose certificates are recorded in Eureka County. The mill site is located for the purpose of milling, beneficiation, waste disposal and/or other activities in support of the Goldstrike Mine.

The Locator is the owner of the Goldstrike mill.

The number of acres claimed is 5 acres of nonmineral land, more particularly described as the E $\frac{1}{2}$ SE $\frac{1}{4}$ NE $\frac{1}{4}$ SE $\frac{1}{4}$ of Section 26, Township 36 North, Range 49 East, M.D.B. & M. A notice of location is posted on the North line of the claim.

A map of the claim has been prepared and two copies of the claim map have been or will be filed with the Eureka County Recorder as required by law.

Dated this 16TH day of SEP, 1992.

SIGNATURE OF LOCATOR:
BARRICK GOLDSTRIKE MINES INC.

By: [Signature]
Agent

* * * * *
RECORDER'S STAMP
* * * * *

142349

EUREKA COUNTY, NEVADA
M.N. REBALEATI, RECORDER
FILE NO. 6.25

BOOK 238 PAGE 557
OFFICIAL RECORDS
RECORDED AT THE REQUEST OF
Barrick Goldstrike Mines
92 SEP 17 P3:18

BOOK 238 PAGE 557

142350

NOTICE AND

CERTIFICATE OF LOCATION

MILL SITE CLAIM

TO ALL WHOM IT MAY CONCERN:

The undersigned hereby certifies that he has located the WB# 114 Mill Site Claim in the SE quarter of Section 26, Township 36 North, Range 49 East, M.D.B. & M. in Eureka County, Nevada on the 16TH day of SEP, 1992, as agent for the Locator.

The name and address of the Locator is Barrick Goldstrike Mines Inc., a Colorado corporation, Post Office Box 29, Elko, Nevada 89801.

The Locator is the proprietor of the Goldstrike Mine, situated in part on the Post, Bazza, S.J. and Goldstrike lode claims whose certificates are recorded in Eureka County. The mill site is located for the purpose of milling, beneficiation, waste disposal and/or other activities in support of the Goldstrike Mine.

The Locator is the owner of the Goldstrike mill.

The number of acres claimed is 5 acres of nonmineral land, more particularly described as the W $\frac{1}{2}$ SE $\frac{1}{4}$ NE $\frac{1}{4}$ SE $\frac{1}{4}$ of Section 26, Township 36 North, Range 49 East, M.D.B. & M. A notice of location is posted on the North line of the claim.

A map of the claim has been prepared and two copies of the claim map have been or will be filed with the Eureka County Recorder as required by law.

Dated this 16TH day of SEP, 1992.

SIGNATURE OF LOCATOR:
BARRICK GOLDSTRIKE MINES INC.

By: [Signature]
Agent

* * * * *
* RECORDER'S STAMP *
* * * * *

142350

EUREKA COUNTY, NEVADA
M.N. REBALEATI, RECORDER
FILE NO. 6.25

BOOK 238 PAGE 558
OFFICIAL RECORDS
RECORDED AT THE REQUEST OF
Barrick Goldstrike Mines
92 SEP 17 P3:18

BOOK 238 PAGE 558

142351
NOTICE AND

CERTIFICATE OF LOCATION

MILL SITE CLAIM

TO ALL WHOM IT MAY CONCERN:

The undersigned hereby certifies that he has located the WB# 115 Mill Site Claim in the SE quarter of Section 26, Township 36 North, Range 49 East, M.D.B. & M. in Eureka County, Nevada on the 16TH day of SEP, 1992, as agent for the Locator.

The name and address of the Locator is Barrick Goldstrike Mines Inc., a Colorado corporation, Post Office Box 29, Elko, Nevada 89801.

The Locator is the proprietor of the Goldstrike Mine, situated in part on the Post, Bazza, S.J. and Goldstrike lode claims whose certificates are recorded in Eureka County. The mill site is located for the purpose of milling, beneficiation, waste disposal and/or other activities in support of the Goldstrike Mine.

The Locator is the owner of the Goldstrike mill.

The number of acres claimed is 5 acres of nonmineral land, more particularly described as the E¹/₂SW¹/₄NE¹/₄SE¹/₄ of Section 26, Township 36 North, Range 49 East, M.D.B. & M. A notice of location is posted on the North line of the claim.

A map of the claim has been prepared and two copies of the claim map have been or will be filed with the Eureka County Recorder as required by law.

Dated this 16TH day of SEP, 1992.

SIGNATURE OF LOCATOR:
BARRICK GOLDSTRIKE MINES INC.

By: [Signature]
Agent

* * * * *
* **RECORDER'S STAMP** *
* * * * *

142351

EUREKA COUNTY, NEVADA
M.N. REBALEATI, RECORDER
FILE NO. 6.25

BOOK 238 PAGE 559
OFFICIAL RECORDS
RECORDED AT THE REQUEST OF
92 SEP 17 P3:18
Barrick Goldstrike Mines

BOOK 238 PAGE 559

142352

NOTICE AND

CERTIFICATE OF LOCATION

MILL SITE CLAIM

TO ALL WHOM IT MAY CONCERN:

The undersigned hereby certifies that he has located the WB# 116 Mill Site Claim in the SE quarter of Section 26, Township 36 North, Range 49 East, M.D.B. & M. in Eureka County, Nevada on the 16TH day of SEP, 1992, as agent for the Locator.

The name and address of the Locator is Barrick Goldstrike Mines Inc., a Colorado corporation, Post Office Box 29, Elko, Nevada 89801.

The Locator is the proprietor of the Goldstrike Mine, situated in part on the Post, Bazza, S.J. and Goldstrike lode claims whose certificates are recorded in Eureka County. The mill site is located for the purpose of milling, beneficiation, waste disposal and/or other activities in support of the Goldstrike Mine.

The Locator is the owner of the Goldstrike mill.

The number of acres claimed is 5 acres of nonmineral land, more particularly described as the W $\frac{1}{2}$ SW $\frac{1}{4}$ NE $\frac{1}{4}$ SE $\frac{1}{4}$ of Section 26, Township 36 North, Range 49 East, M.D.B. & M. A notice of location is posted on the North line of the claim.

A map of the claim has been prepared and two copies of the claim map have been or will be filed with the Eureka County Recorder as required by law.

Dated this 16TH day of SEP, 1992.

SIGNATURE OF LOCATOR:
BARRICK GOLDSTRIKE MINES INC.

By: [Signature]
Agent

* * * * *
RECORDER'S STAMP
* * * * *

142352

EUREKA COUNTY, NEVADA
M.N. REBALEATI, RECORDER
FILE NO. 0.25

BOOK 238 PAGE 560
OFFICIAL RECORDS
RECORDED AT THE REQUEST OF
Barrick Goldstrike Mines
92 SEP 17 P 3:18

BOOK 238 PAGE 560

142353
NOTICE AND

CERTIFICATE OF LOCATION

MILL SITE CLAIM

TO ALL WHOM IT MAY CONCERN:

The undersigned hereby certifies that he has located the WB# 117 Mill Site Claim in the SE quarter of Section 26, Township 36 North, Range 49 East, M.D.B. & M. in Eureka County, Nevada on the 14th day of September, 1992, as agent for the Locator.

The name and address of the Locator is Barrick Goldstrike Mines Inc., a Colorado corporation, Post Office Box 29, Elko, Nevada 89801.

The Locator is the proprietor of the Goldstrike Mine, situated in part on the Post, Bazza, S.J. and Goldstrike lode claims whose certificates are recorded in Eureka County. The mill site is located for the purpose of milling, beneficiation, waste disposal and/or other activities in support of the Goldstrike Mine.

The Locator is the owner of the Goldstrike mill.

The number of acres claimed is 5 acres of nonmineral land, more particularly described as the E1/2SE1/4NW1/4SE1/4 of Section 26, Township 36 North, Range 49 East, M.D.B. & M. A notice of location is posted on the North line of the claim.

A map of the claim has been prepared and two copies of the claim map have been or will be filed with the Eureka County Recorder as required by law.

Dated this 14th day of September, 1992.

SIGNATURE OF LOCATOR:
BARRICK GOLDSTRIKE MINES INC.

By: Eric Deard
Agent

* * * * *
RECORDER'S STAMP
* * * * *

142353

EUREKA COUNTY, NEVADA
M.N. REBAL/ATI. RECORDER
FILE NO. FEE \$ 6.25

92 SEP 17 P 3:18

BOOK 238 PAGE 561
OFFICIAL RECORDS
RECORDED AT THE REQUEST OF
Barrick Goldstrike Mines

BOOK 238 PAGE 561

142354

NOTICE AND
CERTIFICATE OF LOCATION
MILL SITE CLAIM

TO ALL WHOM IT MAY CONCERN:

The undersigned hereby certifies that he has located the WB# 118 Mill Site Claim in the SE quarter of Section 26, Township 36 North, Range 49 East, M.D.B. & M. in Eureka County, Nevada on the 14th day of Sept, 1992, as agent for the Locator.

The name and address of the Locator is Barrick Goldstrike Mines Inc., a Colorado corporation, Post Office Box 29, Elko, Nevada 89801.

The Locator is the proprietor of the Goldstrike Mine, situated in part on the Post, Bazza, S.J. and Goldstrike lode claims whose certificates are recorded in Eureka County. The mill site is located for the purpose of milling, beneficiation, waste disposal and/or other activities in support of the Goldstrike Mine.

The Locator is the owner of the Goldstrike mill.

The number of acres claimed is 5 acres of nonmineral land, more particularly described as the W $\frac{1}{2}$ SE $\frac{1}{4}$ NW $\frac{1}{4}$ SE $\frac{1}{4}$ of Section 26, Township 36 North, Range 49 East, M.D.B. & M. A notice of location is posted on the North line of the claim.

A map of the claim has been prepared and two copies of the claim map have been or will be filed with the Eureka County Recorder as required by law.

Dated this 14th day of Sept, 1992.

SIGNATURE OF LOCATOR:
BARRICK GOLDSTRIKE MINES INC.

By: Eric Deane
Agent

* RECORDER'S STAMP *
* * * * *
* * * * *

142354

EUREKA COUNTY, NEVADA
M.N. REBALEATI, RECORDER
FILE NO. 6.25

BOOK 238 PAGE 562
RECORDED AT THE REQUEST OF
92 SEP 17 P 3:18
Barrick Goldstrike Mines

BOOK 238 PAGE 562

142355

NOTICE AND
CERTIFICATE OF LOCATION
MILL SITE CLAIM

TO ALL WHOM IT MAY CONCERN:

The undersigned hereby certifies that he has located the WB# 119 Mill Site Claim in the SE quarter of Section 26, Township 36 North, Range 49 East, M.D.B. & M. in Eureka County, Nevada on the 16th day of Sept., 1992, as agent for the Locator.

The name and address of the Locator is Barrick Goldstrike Mines Inc., a Colorado corporation, Post Office Box 29, Elko, Nevada 89801.

The Locator is the proprietor of the Goldstrike Mine, situated in part on the Post, Bazza, S.J. and Goldstrike lode claims whose certificates are recorded in Eureka County. The mill site is located for the purpose of milling, beneficiation, waste disposal and/or other activities in support of the Goldstrike Mine.

The Locator is the owner of the Goldstrike mill.

The number of acres claimed is 5 acres of nonmineral land, more particularly described as the E $\frac{1}{2}$ SW $\frac{1}{4}$ NW $\frac{1}{4}$ SE $\frac{1}{4}$ of Section 26, Township 36 North, Range 49 East, M.D.B. & M. A notice of location is posted on the North line of the claim.

A map of the claim has been prepared and two copies of the claim map have been or will be filed with the Eureka County Recorder as required by law.

Dated this 16th day of Sept, 1992.

SIGNATURE OF LOCATOR:
BARRICK GOLDSTRIKE MINES INC.

By: *Eric Olson*
Agent

* * * * *
RECORDER'S STAMP
* * * * *

142355

EUREKA COUNTY, NEVADA
M.N. REBAL EATI, RECORDER
FILE NO. FEE \$ 6.25

BOOK 238 PAGE 563
RECORDED AT THE REQUEST OF
Barrick Goldstrike mines
92 SEP 17 P 3:18

BOOK 238 PAGE 563

142356
NOTICE AND

CERTIFICATE OF LOCATION

MILL SITE CLAIM

TO ALL WHOM IT MAY CONCERN:

The undersigned hereby certifies that he has located the WB# 120 Mill Site Claim in the SE quarter of Section 26, Township 36 North, Range 49 East, M.D.B. & M. in Eureka County, Nevada on the 16th day of Sept., 1992, as agent for the Locator.

The name and address of the Locator is Barrick Goldstrike Mines Inc., a Colorado corporation, Post Office Box 29, Elko, Nevada 89801.

The Locator is the proprietor of the Goldstrike Mine, situated in part on the Post, Bazza, S.J. and Goldstrike lode claims whose certificates are recorded in Eureka County. The mill site is located for the purpose of milling, beneficiation, waste disposal and/or other activities in support of the Goldstrike Mine.

The Locator is the owner of the Goldstrike mill.

The number of acres claimed is 5 acres of nonmineral land, more particularly described as the W $\frac{1}{2}$ SW $\frac{1}{4}$ NW $\frac{1}{4}$ SE $\frac{1}{4}$ of Section 26, Township 36 North, Range 49 East, M.D.B. & M. A notice of location is posted on the North line of the claim.

A map of the claim has been prepared and two copies of the claim map have been or will be filed with the Eureka County Recorder as required by law.

Dated this 16th day of Sept., 1992.

SIGNATURE OF LOCATOR:
BARRICK GOLDSTRIKE MINES INC.

By: Eric Pearson
Agent

* * * * *
* RECORDER'S STAMP *
* * * * *

BOOK 238 PAGE 564
OFFICIAL RECORDS
RECORDED AT THE REQUEST OF
Barrick Goldstrike mines
92 SEP 17 P3:18
EUREKA COUNTY, NEVADA
M.N. REBALEATI, RECORDER
FILE NO. 142356
FEES \$6.25

BOOK 238 PAGE 564

142357

NOTICE AND

CERTIFICATE OF LOCATION

MILL SITE CLAIM

TO ALL WHOM IT MAY CONCERN:

The undersigned hereby certifies that he has located the WB# 121 Mill Site Claim in the SW quarter of Section 26, Township 36 North, Range 49 East, M.D.B. & M. in Eureka County, Nevada on the 16TH day of SEP, 1992, as agent for the Locator.

The name and address of the Locator is Barrick Goldstrike Mines Inc., a Colorado corporation, Post Office Box 29, Elko, Nevada 89801.

The Locator is the proprietor of the Goldstrike Mine, situated in part on the Post, Bazza, S.J. and Goldstrike lode claims whose certificates are recorded in Eureka County. The mill site is located for the purpose of milling, beneficiation, waste disposal and/or other activities in support of the Goldstrike Mine.

The Locator is the owner of the Goldstrike mill.

The number of acres claimed is 5 acres of nonmineral land, more particularly described as the E $\frac{1}{2}$ SE $\frac{1}{4}$ NE $\frac{1}{4}$ SW $\frac{1}{4}$ of Section 26, Township 36 North, Range 49 East, M.D.B. & M. A notice of location is posted on the North line of the claim.

A map of the claim has been prepared and two copies of the claim map have been or will be filed with the Eureka County Recorder as required by law.

Dated this 16TH day of SEP, 1992.

SIGNATURE OF LOCATOR:
BARRICK GOLDSTRIKE MINES INC.

By: [Signature]
Agent

* * * * *
RECORDER'S STAMP
* * * * *

BOOK 238 PAGE 565

142357
EUREKA COUNTY, NEVADA
M. N. REBALEATI, RECORDER
FILE NO. FEE \$ 6.25

BOOK 238 PAGE 565
OFFICIAL RECORDS
RECORDED AT THE REQUEST OF
Barrick Goldstrike Mines
92 SEP 17 P3:18

142358

NOTICE AND
CERTIFICATE OF LOCATION

MILL SITE CLAIM

TO ALL WHOM IT MAY CONCERN:

The undersigned hereby certifies that he has located the WB# 122 Mill Site Claim in the SW quarter of Section 26, Township 36 North, Range 49 East, M.D.B. & M. in Eureka County, Nevada on the 16TH day of SEP, 1992, as agent for the Locator.

The name and address of the Locator is Barrick Goldstrike Mines Inc., a Colorado corporation, Post Office Box 29, Elko, Nevada 89801.

The Locator is the proprietor of the Goldstrike Mine, situated in part on the Post, Bazza, S.J. and Goldstrike lode claims whose certificates are recorded in Eureka County. The mill site is located for the purpose of milling, beneficiation, waste disposal and/or other activities in support of the Goldstrike Mine.

The Locator is the owner of the Goldstrike mill.

The number of acres claimed is 5 acres of nonmineral land, more particularly described as the W1/2SE1/4NE1/4SW1/4 of Section 26, Township 36 North, Range 49 East, M.D.B. & M. A notice of location is posted on the North line of the claim.

A map of the claim has been prepared and two copies of the claim map have been or will be filed with the Eureka County Recorder as required by law.

Dated this 16TH day of SEP, 1992.

SIGNATURE OF LOCATOR:
BARRICK GOLDSTRIKE MINES INC.

By: [Signature]
Agent

* * * * *
RECORDER'S STAMP
* * * * *

BOOK 238 PAGE 566
OFFICIAL RECORDS
RECORDED AT THE REQUEST OF
Barrick Goldstrike Mines
92 SEP 17 P3:18
EUREKA COUNTY, NEVADA
M.N. REBALEATI, RECORDER
FILE NO. 142358
FEE \$ 6.25

BOOK 238 PAGE 566

142359
NOTICE AND

CERTIFICATE OF LOCATION

MILL SITE CLAIM

TO ALL WHOM IT MAY CONCERN:

The undersigned hereby certifies that he has located the WB# 123 Mill Site Claim in the SW quarter of Section 26, Township 36 North, Range 49 East, M.D.B. & M. in Eureka County, Nevada on the 16TH day of SEP, 1992, as agent for the Locator.

The name and address of the Locator is Barrick Goldstrike Mines Inc., a Colorado corporation, Post Office Box 29, Elko, Nevada 89801.

The Locator is the proprietor of the Goldstrike Mine, situated in part on the Post, Bazza, S.J. and Goldstrike lode claims whose certificates are recorded in Eureka County. The mill site is located for the purpose of milling, beneficiation, waste disposal and/or other activities in support of the Goldstrike Mine.

The Locator is the owner of the Goldstrike mill.

The number of acres claimed is 5 acres of nonmineral land, more particularly described as the E $\frac{1}{2}$ SW $\frac{1}{4}$ NE $\frac{1}{4}$ SW $\frac{1}{4}$ of Section 26, Township 36 North, Range 49 East, M.D.B. & M. A notice of location is posted on the North line of the claim.

A map of the claim has been prepared and two copies of the claim map have been or will be filed with the Eureka County Recorder as required by law.

Dated this 16TH day of SEP, 1992.

SIGNATURE OF LOCATOR:
BARRICK GOLDSTRIKE MINES INC.

By: [Signature]
Agent

* * * * *
* RECORDER'S STAMP *
* * * * *

142359

EUREKA COUNTY, NEVADA
M.M. REBAL/ATI, RECORDER
FILE NO. 6.25

92 SEP 17 P3:18

BOOK 238 PAGE 567
OFFICIAL RECORDS
RECORDED AT THE REQUEST OF
Barrick Goldstrike Mines

BOOK 238 PAGE 567

142360

NOTICE AND

CERTIFICATE OF LOCATION

MILL SITE CLAIM

TO ALL WHOM IT MAY CONCERN:

The undersigned hereby certifies that he has located the WB# 124 Mill Site Claim in the SW quarter of Section 26, Township 36 North, Range 49 East, M.D.B. & M. in Eureka County, Nevada on the 16TH day of SEP, 1992, as agent for the Locator.

The name and address of the Locator is Barrick Goldstrike Mines Inc., a Colorado corporation, Post Office Box 29, Elko, Nevada 89801.

The Locator is the proprietor of the Goldstrike Mine, situated in part on the Post, Bazza, S.J. and Goldstrike lode claims whose certificates are recorded in Eureka County. The mill site is located for the purpose of milling, beneficiation, waste disposal and/or other activities in support of the Goldstrike Mine.

The Locator is the owner of the Goldstrike mill.

The number of acres claimed is 5 acres of nonmineral land, more particularly described as the W¹/₂SW¹/₄NE¹/₄SW¹/₄ of Section 26, Township 36 North, Range 49 East, M.D.B. & M. A notice of location is posted on the North line of the claim.

A map of the claim has been prepared and two copies of the claim map have been or will be filed with the Eureka County Recorder as required by law.

Dated this 16TH day of SEP, 1992.

SIGNATURE OF LOCATOR:
BARRICK GOLDSTRIKE MINES INC.

By: [Signature]
Agent

* * * * *
RECORDER'S STAMP
* * * * *

142360

EUREKA COUNTY, NEVADA
M.N. REBALEATI, RECORDER
FILE NO. 2.25

92 SEP 17 P 3:18

BOOK 238 PAGE 568
OFFICIAL RECORDS
RECORDED AT THE REQUEST OF
Barrick Goldstrike Mines

BOOK 238 PAGE 568

142361

NOTICE AND
CERTIFICATE OF LOCATION
MILL SITE CLAIM

TO ALL WHOM IT MAY CONCERN:

The undersigned hereby certifies that he has located the WB# 125 Mill Site Claim in the SW quarter of Section 26, Township 36 North, Range 49 East, M.D.B. & M. in Eureka County, Nevada on the 16TH day of SEP, 1992, as agent for the Locator.

The name and address of the Locator is Barrick Goldstrike Mines Inc., a Colorado corporation, Post Office Box 29, Elko, Nevada 89801.

The Locator is the proprietor of the Goldstrike Mine, situated in part on the Post, Bazza, S.J. and Goldstrike lode claims whose certificates are recorded in Eureka County. The mill site is located for the purpose of milling, beneficiation, waste disposal and/or other activities in support of the Goldstrike Mine.

The Locator is the owner of the Goldstrike mill.

The number of acres claimed is 5 acres of nonmineral land, more particularly described as the E $\frac{1}{2}$ SE $\frac{1}{4}$ NW $\frac{1}{4}$ SW $\frac{1}{4}$ of Section 26, Township 36 North, Range 49 East, M.D.B. & M. A notice of location is posted on the North line of the claim.

A map of the claim has been prepared and two copies of the claim map have been or will be filed with the Eureka County Recorder as required by law.

Dated this 16TH day of SEP, 1992.

SIGNATURE OF LOCATOR:
BARRICK GOLDSTRIKE MINES INC.

By: 
Agent

* * * * *
* RECORDER'S STAMP *
* * * * *

142361

EUREKA COUNTY, NEVADA
M.N. REBALEATI, RECORDER
FILE NO. 6.25

BOOK 238 PAGE 569
RECORDED AT THE REQUEST OF
Barrick Goldstrike Mines
92 SEP 17 P3:19

BOOK 238 PAGE 569

142362

NOTICE AND

CERTIFICATE OF LOCATION

MILL SITE CLAIM

TO ALL WHOM IT MAY CONCERN:

The undersigned hereby certifies that he has located the WB# 126 Mill Site Claim in the SW quarter of Section 26, Township 36 North, Range 49 East, M.D.B. & M. in Eureka County, Nevada on the 16TH day of SEP, 1992, as agent for the Locator.

The name and address of the Locator is Barrick Goldstrike Mines Inc., a Colorado corporation, Post Office Box 29, Elko, Nevada 89801.

The Locator is the proprietor of the Goldstrike Mine, situated in part on the Post, Bazza, S.J. and Goldstrike lode claims whose certificates are recorded in Eureka County. The mill site is located for the purpose of milling, beneficiation, waste disposal and/or other activities in support of the Goldstrike Mine.

The Locator is the owner of the Goldstrike mill.

The number of acres claimed is 5 acres of nonmineral land, more particularly described as the W1/2SE1/4NW1/4SW1/4 of Section 26, Township 36 North, Range 49 East, M.D.B. & M. A notice of location is posted on the North line of the claim.

A map of the claim has been prepared and two copies of the claim map have been or will be filed with the Eureka County Recorder as required by law.

Dated this 16TH day of SEP, 1992.

SIGNATURE OF LOCATOR:
BARRICK GOLDSTRIKE MINES INC.

By: [Signature]
Agent

* * * * *
RECORDER'S STAMP
* * * * *

142362

EUREKA COUNTY, NEVADA
M.N. REBALEATI, RECORDER
FILE NO. 6.25

BOOK 238 PAGE 570
OFFICIAL RECORDS
RECORDED AT THE REQUEST OF
92 SEP 17 P3:19
Barrick Goldstrike Mines

BOOK 238 PAGE 570

142363

NOTICE AND

CERTIFICATE OF LOCATION

MILL SITE CLAIM

TO ALL WHOM IT MAY CONCERN:

The undersigned hereby certifies that he has located the WB# 127 Mill Site Claim in the SW quarter of Section 26, Township 36 North, Range 49 East, M.D.B. & M. in Eureka County, Nevada on the 16TH day of SEP, 1992, as agent for the Locator.

The name and address of the Locator is Barrick Goldstrike Mines Inc., a Colorado corporation, Post Office Box 29, Elko, Nevada 89801.

The Locator is the proprietor of the Goldstrike Mine, situated in part on the Post, Bazza, S.J. and Goldstrike lode claims whose certificates are recorded in Eureka County. The mill site is located for the purpose of milling, beneficiation, waste disposal and/or other activities in support of the Goldstrike Mine.


The Locator is the owner of the Goldstrike mill.

The number of acres claimed is 5 acres of nonmineral land, more particularly described as the E $\frac{1}{2}$ SW $\frac{1}{4}$ NW $\frac{1}{4}$ SW $\frac{1}{4}$ of Section 26, Township 36 North, Range 49 East, M.D.B. & M. A notice of location is posted on the North line of the claim.

A map of the claim has been prepared and two copies of the claim map have been or will be filed with the Eureka County Recorder as required by law.

Dated this 16TH day of SEP, 1992.

SIGNATURE OF LOCATOR:
BARRICK GOLDSTRIKE MINES INC.

By: 
Agent

* * * * *
* RECORDER'S STAMP *
* * * * *

142363

EUREKA COUNTY, NEVADA
M.H. REBALEATI, RECORDER
FILE NO. 6.25

BOOK 238 PAGE 571
OFFICIAL RECORDS
RECORDED AT THE REQUEST OF
Barrick Goldstrike Mines
92 SEP 17 P3:19

BOOK 238 PAGE 571

142364

NOTICE AND
CERTIFICATE OF LOCATION
MILL SITE CLAIM

TO ALL WHOM IT MAY CONCERN:

The undersigned hereby certifies that he has located the WB# 128 Mill Site Claim in the SW quarter of Section 26, Township 36 North, Range 49 East, M.D.B. & M. in Eureka County, Nevada on the 16TH day of SEP, 1992, as agent for the Locator.

The name and address of the Locator is Barrick Goldstrike Mines Inc., a Colorado corporation, Post Office Box 29, Elko, Nevada 89801.

The Locator is the proprietor of the Goldstrike Mine, situated in part on the Post, Bazza, S.J. and Goldstrike lode claims whose certificates are recorded in Eureka County. The mill site is located for the purpose of milling, beneficiation, waste disposal and/or other activities in support of the Goldstrike Mine.


The Locator is the owner of the Goldstrike mill.

The number of acres claimed is 5 acres of nonmineral land, more particularly described as the W $\frac{1}{2}$ SW $\frac{1}{4}$ NW $\frac{1}{4}$ SW $\frac{1}{4}$ of Section 26, Township 36 North, Range 49 East, M.D.B. & M. A notice of location is posted on the North line of the claim.

A map of the claim has been prepared and two copies of the claim map have been or will be filed with the Eureka County Recorder as required by law.

Dated this 16TH day of SEP, 1992.

SIGNATURE OF LOCATOR:
BARRICK GOLDSTRIKE MINES INC.

By: 
Agent

* * * * *
* RECORDER'S STAMP *
* * * * *

142364

EUREKA COUNTY, NEVADA
M.N. REBALEATI, RECORDER
FILE NO. 6.25

BOOK 238 PAGE 572
OFFICIAL RECORDS
RECORDED AT THE REQUEST OF
Barrick Goldstrike Mines
92 SEP 17 P3:19

BOOK 238 PAGE 572

142365

NOTICE AND

CERTIFICATE OF LOCATION

MILL SITE CLAIM

TO ALL WHOM IT MAY CONCERN:

The undersigned hereby certifies that he has located the WB# 129 Mill Site Claim in the SE quarter of Section 26, Township 36 North, Range 49 East, M.D.B. & M. in Eureka County, Nevada on the 14th day of Sept, 1992, as agent for the Locator.

The name and address of the Locator is Barrick Goldstrike Mines Inc., a Colorado corporation, Post Office Box 29, Elko, Nevada 89801.

The Locator is the proprietor of the Goldstrike Mine, situated in part on the Post, Bazza, S.J. and Goldstrike lode claims whose certificates are recorded in Eureka County. The mill site is located for the purpose of milling, beneficiation, waste disposal and/or other activities in support of the Goldstrike Mine.

The Locator is the owner of the Goldstrike mill.

The number of acres claimed is 5 acres of nonmineral land, more particularly described as the E $\frac{1}{2}$ NE $\frac{1}{4}$ SE $\frac{1}{4}$ SE $\frac{1}{4}$ of Section 26, Township 36 North, Range 49 East, M.D.B. & M. A notice of location is posted on the North line of the claim.

A map of the claim has been prepared and two copies of the claim map have been or will be filed with the Eureka County Recorder as required by law.

Dated this 14th day of Sept, 1992.

SIGNATURE OF LOCATOR:
BARRICK GOLDSTRIKE MINES INC.

By: Eric Deane
Agent

* * * * *
RECORDER'S STAMP
* * * * *

142365

EUREKA COUNTY, NEVADA
M.N. REBALCATTI, RECORDER
FILE NO. 6.25

BOOK 238 PAGE 573
OFFICIAL RECORDS
RECORDED AT THE OFFICE OF
Barrick Goldstrike Mines
92 SEP 17 P3:19

BOOK 238 PAGE 573

142366

NOTICE AND

CERTIFICATE OF LOCATION

MILL SITE CLAIM

TO ALL WHOM IT MAY CONCERN:

The undersigned hereby certifies that he has located the WB# 130 Mill Site Claim in the SE quarter of Section 26, Township 36 North, Range 49 East, M.D.B. & M. in Eureka County, Nevada on the 14th day of Sept, 1992, as agent for the Locator.

The name and address of the Locator is Barrick Goldstrike Mines Inc., a Colorado corporation, Post Office Box 29, Elko, Nevada 89801.

The Locator is the proprietor of the Goldstrike Mine, situated in part on the Post, Bazza, S.J. and Goldstrike lode claims whose certificates are recorded in Eureka County. The mill site is located for the purpose of milling, beneficiation, waste disposal and/or other activities in support of the Goldstrike Mine.

The Locator is the owner of the Goldstrike mill.

The number of acres claimed is 5 acres of nonmineral land, more particularly described as the W $\frac{1}{2}$ NE $\frac{1}{4}$ SE $\frac{1}{4}$ SE $\frac{1}{4}$ of Section 26, Township 36 North, Range 49 East, M.D.B. & M. A notice of location is posted on the North line of the claim.

A map of the claim has been prepared and two copies of the claim map have been or will be filed with the Eureka County Recorder as required by law.

Dated this 14th day of Sept, 1992.

SIGNATURE OF LOCATOR:
BARRICK GOLDSTRIKE MINES INC.

By: Eric Pearson
Agent

RECORDER'S STAMP

142366

EUREKA COUNTY, NEVADA
M.N. REBAL/ATI, RECORDER
FILE NO. 6.25

92 SEP 17 P 3:19

BOOK 238 PAGE 574
RECORDED AT THE REQUEST OF
Barrick Goldstrike Mines

BOOK 238 PAGE 574

142367

NOTICE AND

CERTIFICATE OF LOCATION

MILL SITE CLAIM

TO ALL WHOM IT MAY CONCERN:

The undersigned hereby certifies that he has located the WB# 131 Mill Site Claim in the SE quarter of Section 26, Township 36 North, Range 49 East, M.D.B. & M. in Eureka County, Nevada on the 14th day of Sept, 1992, as agent for the Locator.

The name and address of the Locator is Barrick Goldstrike Mines Inc., a Colorado corporation, Post Office Box 29, Elko, Nevada 89801.

The Locator is the proprietor of the Goldstrike Mine, situated in part on the Post, Bazza, S.J. and Goldstrike lode claims whose certificates are recorded in Eureka County. The mill site is located for the purpose of milling, beneficiation, waste disposal and/or other activities in support of the Goldstrike Mine.

The Locator is the owner of the Goldstrike mill.

The number of acres claimed is 5 acres of nonmineral land, more particularly described as the E1/2NW1/4SE1/4SE1/4 of Section 26, Township 36 North, Range 49 East, M.D.B. & M. A notice of location is posted on the North line of the claim.

A map of the claim has been prepared and two copies of the claim map have been or will be filed with the Eureka County Recorder as required by law.

Dated this 14th day of Sept, 1992.

SIGNATURE OF LOCATOR:
BARRICK GOLDSTRIKE MINES INC.

By: Eric Hearse
Agent

* * * * *
RECORDER'S STAMP
* * * * *

142367

EUREKA COUNTY, NEVADA
M.N. REBALEATI, RECORDER
FILE NO. 6,25

BOOK 238 PAGE 575
OFFICIAL RECORDS
RECORDED AT THE REQUEST OF
Barrick Goldstrike Mines
92 SEP 17 P3:19

BOOK 238 PAGE 575

142368

NOTICE AND

CERTIFICATE OF LOCATION

MILL SITE CLAIM

TO ALL WHOM IT MAY CONCERN:

The undersigned hereby certifies that he has located the WB# 132 Mill Site Claim in the SE quarter of Section 26, Township 36 North, Range 49 East, M.D.B. & M. in Eureka County, Nevada on the 14th day of Sept, 1992, as agent for the Locator.

The name and address of the Locator is Barrick Goldstrike Mines Inc., a Colorado corporation, Post Office Box 29, Elko, Nevada 89801.

The Locator is the proprietor of the Goldstrike Mine, situated in part on the Post, Bazza, S.J. and Goldstrike lode claims whose certificates are recorded in Eureka County. The mill site is located for the purpose of milling, beneficiation, waste disposal and/or other activities in support of the Goldstrike Mine.

The Locator is the owner of the Goldstrike mill.

The number of acres claimed is 5 acres of nonmineral land, more particularly described as the W1/2NW1/4SE1/4SE1/4 of Section 26, Township 36 North, Range 49 East, M.D.B. & M. A notice of location is posted on the North line of the claim.

A map of the claim has been prepared and two copies of the claim map have been or will be filed with the Eureka County Recorder as required by law.

Dated this 14th day of Sept, 1992.

SIGNATURE OF LOCATOR:
BARRICK GOLDSTRIKE MINES INC.

By: Eric Pearson
Agent

* * * * *
* RECORDER'S STAMP *
* * * * *

BOOK 238 PAGE 576

142368
EUREKA COUNTY, NEVADA
M. N. REBALEATI, RECORDER
FILE NO. 6.25

BOOK 238 PAGE 576
OFFICIAL RECORDS
RECORDED AT THE REQUEST OF
Barrick Goldstrike Mines
92 SEP 17 P3:19

142369
NOTICE AND

CERTIFICATE OF LOCATION

MILL SITE CLAIM

TO ALL WHOM IT MAY CONCERN:

The undersigned hereby certifies that he has located the WB# 133 Mill Site Claim in the SE quarter of Section 26, Township 36 North, Range 49 East, M.D.B. & M. in Eureka County, Nevada on the 14th day of Sept, 1992, as agent for the Locator.

The name and address of the Locator is Barrick Goldstrike Mines Inc., a Colorado corporation, Post Office Box 29, Elko, Nevada 89801.

The Locator is the proprietor of the Goldstrike Mine, situated in part on the Post, Bazza, S.J. and Goldstrike lode claims whose certificates are recorded in Eureka County. The mill site is located for the purpose of milling, beneficiation, waste disposal and/or other activities in support of the Goldstrike Mine.

The Locator is the owner of the Goldstrike mill.

The number of acres claimed is 5 acres of nonmineral land, more particularly described as the E $\frac{1}{2}$ NE $\frac{1}{4}$ SW $\frac{1}{4}$ SE $\frac{1}{4}$ of Section 26, Township 36 North, Range 49 East, M.D.B. & M. A notice of location is posted on the North line of the claim.

A map of the claim has been prepared and two copies of the claim map have been or will be filed with the Eureka County Recorder as required by law.

Dated this 14th day of Sept, 1992.

SIGNATURE OF LOCATOR:
BARRICK GOLDSTRIKE MINES INC.

By: Eric Neero
Agent

* * * * *
RECORDER'S STAMP
* * * * *

142369

EUREKA COUNTY, NEVADA
M.N. REBAL EATL, RECORDER
FILE NO.
6.25

BOOK 238 PAGE 577
OFFICIAL RECORDS
RECORDED AT THE REQUEST OF
Barrick Goldstrike Mines
92 SEP 17 P 3:19

BOOK 238 PAGE 577

142370

NOTICE AND

CERTIFICATE OF LOCATION

MILL SITE CLAIM

TO ALL WHOM IT MAY CONCERN:

The undersigned hereby certifies that he has located the WB# 134 Mill Site Claim in the SE quarter of Section 26, Township 36 North, Range 49 East, M.D.B. & M. in Eureka County, Nevada on the 14th day of Sept., 1992, as agent for the Locator.

The name and address of the Locator is Barrick Goldstrike Mines Inc., a Colorado corporation, Post Office Box 29, Elko, Nevada 89801.

The Locator is the proprietor of the Goldstrike Mine, situated in part on the Post, Bazza, S.J. and Goldstrike lode claims whose certificates are recorded in Eureka County. The mill site is located for the purpose of milling, beneficiation, waste disposal and/or other activities in support of the Goldstrike Mine.

The Locator is the owner of the Goldstrike mill.

The number of acres claimed is 5 acres of nonmineral land, more particularly described as the W $\frac{1}{2}$ NE $\frac{1}{4}$ SW $\frac{1}{4}$ SE $\frac{1}{4}$ of Section 26, Township 36 North, Range 49 East, M.D.B. & M. A notice of location is posted on the North line of the claim.

A map of the claim has been prepared and two copies of the claim map have been or will be filed with the Eureka County Recorder as required by law.

Dated this 14th day of Sept., 1992.

SIGNATURE OF LOCATOR:
BARRICK GOLDSTRIKE MINES INC.

By: Eric Pearson
Agent

* * * * *
RECORDER'S STAMP
* * * * *

142370
EUREKA COUNTY, NEVADA
M.N. REBALEATI, RECORDER
FILE NO. FEE \$6.25

BOOK 238 PAGE 578
OFFICIAL RECORDS
RECORDED AT THE REQUEST OF
92 SEP 17 P 3:19
Barrick Goldstrike Mines

BOOK 238 PAGE 578

142371

NOTICE AND

CERTIFICATE OF LOCATION

MILL SITE CLAIM

TO ALL WHOM IT MAY CONCERN:

The undersigned hereby certifies that he has located the WB# 135 Mill Site Claim in the SE quarter of Section 26, Township 36 North, Range 49 East, M.D.B. & M. in Eureka County, Nevada on the 14th day of Sept, 1992, as agent for the Locator.

The name and address of the Locator is Barrick Goldstrike Mines Inc., a Colorado corporation, Post Office Box 29, Elko, Nevada 89801.

The Locator is the proprietor of the Goldstrike Mine, situated in part on the Post, Bazza, S.J. and Goldstrike lode claims whose certificates are recorded in Eureka County. The mill site is located for the purpose of milling, beneficiation, waste disposal and/or other activities in support of the Goldstrike Mine.

The Locator is the owner of the Goldstrike mill.

The number of acres claimed is 5 acres of nonmineral land, more particularly described as the E $\frac{1}{2}$ NW $\frac{1}{4}$ SW $\frac{1}{4}$ SE $\frac{1}{4}$ of Section 26, Township 36 North, Range 49 East, M.D.B. & M. A notice of location is posted on the North line of the claim.

A map of the claim has been prepared and two copies of the claim map have been or will be filed with the Eureka County Recorder as required by law.

Dated this 14th day of Sept, 1992.

SIGNATURE OF LOCATOR:
BARRICK GOLDSTRIKE MINES INC.

By: Eric Hearo
Agent

* * * * *
RECORDER'S STAMP
* * * * *

142371

EUREKA COUNTY, NEVADA
M.N. REBALEATI, RECORDER
FILE NO. 6.25

BOOK 238 PAGE 579
OFFICIAL RECORDS
RECORDED AT THE REQUEST OF
Barrick Goldstrike Mines
92 SEP 17 P3:19

BOOK 238 PAGE 579

142372

NOTICE AND
CERTIFICATE OF LOCATION
MILL SITE CLAIM

TO ALL WHOM IT MAY CONCERN:

The undersigned hereby certifies that he has located the WB# 136 Mill Site Claim in the SE quarter of Section 26, Township 36 North, Range 49 East, M.D.B. & M. in Eureka County, Nevada on the 14th day of Sept., 1992, as agent for the Locator.

The name and address of the Locator is Barrick Goldstrike Mines Inc., a Colorado corporation, Post Office Box 29, Elko, Nevada 89801.

The Locator is the proprietor of the Goldstrike Mine, situated in part on the Post, Bazza, S.J. and Goldstrike lode claims whose certificates are recorded in Eureka County. The mill site is located for the purpose of milling, beneficiation, waste disposal and/or other activities in support of the Goldstrike Mine.

The Locator is the owner of the Goldstrike mill.

The number of acres claimed is 5 acres of nonmineral land, more particularly described as the W $\frac{1}{2}$ NW $\frac{1}{4}$ SW $\frac{1}{4}$ SE $\frac{1}{4}$ of Section 26, Township 36 North, Range 49 East, M.D.B. & M. A notice of location is posted on the North line of the claim.

A map of the claim has been prepared and two copies of the claim map have been or will be filed with the Eureka County Recorder as required by law.

Dated this 14th day of Sept, 1992.

SIGNATURE OF LOCATOR:
BARRICK GOLDSTRIKE MINES INC.

By: Eric Deans
Agent

* * * * *
* RECORDER'S STAMP *
* * * * *

142372

EUREKA COUNTY, NEVADA
M.N. REBAL EATI, RECORDER
FILE NO. FEE \$6.25

BOOK 238 PAGE 580
OFFICIAL RECORDS
RECORDED AT THE REQUEST OF
Barrick Goldstrike Mines
92 SEP 17 P 3:19

BOOK 238 PAGE 580

142373

NOTICE AND
CERTIFICATE OF LOCATION
MILL SITE CLAIM

TO ALL WHOM IT MAY CONCERN:

The undersigned hereby certifies that he has located the WB# 137 Mill Site Claim in the SW quarter of Section 26, Township 36 North, Range 49 East, M.D.B. & M. in Eureka County, Nevada on the 16TH day of SEP, 1992, as agent for the Locator.

The name and address of the Locator is Barrick Goldstrike Mines Inc., a Colorado corporation, Post Office Box 29, Elko, Nevada 89801.

The Locator is the proprietor of the Goldstrike Mine, situated in part on the Post, Bazza, S.J. and Goldstrike lode claims whose certificates are recorded in Eureka County. The mill site is located for the purpose of milling, beneficiation, waste disposal and/or other activities in support of the Goldstrike Mine.

The Locator is the owner of the Goldstrike mill.

The number of acres claimed is 5 acres of nonmineral land, more particularly described as the E $\frac{1}{2}$ NE $\frac{1}{4}$ SE $\frac{1}{4}$ SW $\frac{1}{4}$ of Section 26, Township 36 North, Range 49 East, M.D.B. & M. A notice of location is posted on the North line of the claim.

A map of the claim has been prepared and two copies of the claim map have been or will be filed with the Eureka County Recorder as required by law.

Dated this 16TH day of SEP, 1992.

SIGNATURE OF LOCATOR:
BARRICK GOLDSTRIKE MINES INC.

By: [Signature]
Agent

* * * * *
RECORDER'S STAMP
* * * * *

EUREKA COUNTY, NEVADA
M.N. REBALEATI, RECORDER
FILE NO. 142373
FEE \$6.25

BOOK 238 PAGE 581
OFFICIAL RECORDS
RECORDED AT THE REQUEST OF
Barrick Goldstrike Mines
92 SEP 17 P 3:19

BOOK 238 PAGE 581

142374

NOTICE AND

CERTIFICATE OF LOCATION

MILL SITE CLAIM

TO ALL WHOM IT MAY CONCERN:

The undersigned hereby certifies that he has located the WB# 138 Mill Site Claim in the SW quarter of Section 26, Township 36 North, Range 49 East, M.D.B. & M. in Eureka County, Nevada on the 16TH day of SEP, 1992, as agent for the Locator.

The name and address of the Locator is Barrick Goldstrike Mines Inc., a Colorado corporation, Post Office Box 29, Elko, Nevada 89801.

The Locator is the proprietor of the Goldstrike Mine, situated in part on the Post, Bazza, S.J. and Goldstrike lode claims whose certificates are recorded in Eureka County. The mill site is located for the purpose of milling, beneficiation, waste disposal and/or other activities in support of the Goldstrike Mine.

The Locator is the owner of the Goldstrike mill.

The number of acres claimed is 5 acres of nonmineral land, more particularly described as the W $\frac{1}{2}$ NE $\frac{1}{4}$ SE $\frac{1}{4}$ SW $\frac{1}{4}$ of Section 26, Township 36 North, Range 49 East, M.D.B. & M. A notice of location is posted on the North line of the claim.

A map of the claim has been prepared and two copies of the claim map have been or will be filed with the Eureka County Recorder as required by law.

Dated this 16TH day of SEP, 1992.

SIGNATURE OF LOCATOR:
BARRICK GOLDSTRIKE MINES INC.

By: [Signature]
Agent

* * * * *
RECORDER'S STAMP
* * * * *

142374

EUREKA COUNTY, NEVADA
M.N. REBALEATI, RECORDER
FILE NO. 6.25

BOOK 238 PAGE 582
RECORDED AT THE REQUEST OF
Barrick Goldstrike Mines
92 SEP 17 P3:19

BOOK 238 PAGE 582

142375

NOTICE AND

CERTIFICATE OF LOCATION

MILL SITE CLAIM

TO ALL WHOM IT MAY CONCERN:

The undersigned hereby certifies that he has located the WB# 139 Mill Site Claim in the SW quarter of Section 26, Township 36 North, Range 49 East, M.D.B. & M. in Eureka County, Nevada on the 16TH day of SEP, 1992, as agent for the Locator.

The name and address of the Locator is Barrick Goldstrike Mines Inc., a Colorado corporation, Post Office Box 29, Elko, Nevada 89801.

The Locator is the proprietor of the Goldstrike Mine, situated in part on the Post, Bazza, S.J. and Goldstrike lode claims whose certificates are recorded in Eureka County. The mill site is located for the purpose of milling, beneficiation, waste disposal and/or other activities in support of the Goldstrike Mine.

The Locator is the owner of the Goldstrike mill.

The number of acres claimed is 5 acres of nonmineral land, more particularly described as the E1/2NW1/4SE1/4SW1/4 of Section 26, Township 36 North, Range 49 East, M.D.B. & M. A notice of location is posted on the North line of the claim.

A map of the claim has been prepared and two copies of the claim map have been or will be filed with the Eureka County Recorder as required by law.

Dated this 16TH day of SEP, 1992.

SIGNATURE OF LOCATOR:
BARRICK GOLDSTRIKE MINES INC.

By: [Signature]
Agent

* * * * *
RECORDER'S STAMP
* * * * *

142375

EUREKA COUNTY, NEVADA
M. H. REBALEATI, RECORDER
FILE NO. 6.25

BOOK 238 PAGE 583
OFFICIAL RECORDS
RECORDED AT THE REQUEST OF
Barrick Goldstrike Mines
92 SEP 17 P3:19

BOOK 238 PAGE 583

142376

NOTICE AND
CERTIFICATE OF LOCATION
MILL SITE CLAIM

TO ALL WHOM IT MAY CONCERN:

The undersigned hereby certifies that he has located the WB# 140 Mill Site Claim in the SW quarter of Section 26, Township 36 North, Range 49 East, M.D.B. & M. in Eureka County, Nevada on the 16TH day of SEP, 1992, as agent for the Locator.

The name and address of the Locator is Barrick Goldstrike Mines Inc., a Colorado corporation, Post Office Box 29, Elko, Nevada 89801.

The Locator is the proprietor of the Goldstrike Mine, situated in part on the Post, Bazza, S.J. and Goldstrike lode claims whose certificates are recorded in Eureka County. The mill site is located for the purpose of milling, beneficiation, waste disposal and/or other activities in support of the Goldstrike Mine.

The Locator is the owner of the Goldstrike mill.

The number of acres claimed is 5 acres of nonmineral land, more particularly described as the W $\frac{1}{2}$ NW $\frac{1}{4}$ SE $\frac{1}{4}$ SW $\frac{1}{4}$ of Section 26, Township 36 North, Range 49 East, M.D.B. & M. A notice of location is posted on the North line of the claim.

A map of the claim has been prepared and two copies of the claim map have been or will be filed with the Eureka County Recorder as required by law.

Dated this 16TH day of SEP, 1992.

SIGNATURE OF LOCATOR:
BARRICK GOLDSTRIKE MINES INC.

By: [Signature]
Agent

* * * * *
RECORDER'S STAMP
* * * * *

142376

EUREKA COUNTY, NEVADA
M.N. REBALEANTI, RECORDER
FILE NO. 6-25

BOOK 238 PAGE 584
OFFICIAL RECORDS
RECORDED AT THE REQUEST OF
Barrick Goldstrike Mines
92 SEP 17 P 3:19

BOOK 238 PAGE 584

142377
NOTICE AND

CERTIFICATE OF LOCATION

MILL SITE CLAIM

TO ALL WHOM IT MAY CONCERN:

The undersigned hereby certifies that he has located the WB# 141 Mill Site Claim in the SW quarter of Section 26, Township 36 North, Range 49 East, M.D.B. & M. in Eureka County, Nevada on the 16TH day of SEP, 1992, as agent for the Locator.

The name and address of the Locator is Barrick Goldstrike Mines Inc., a Colorado corporation, Post Office Box 29, Elko, Nevada 89801.

The Locator is the proprietor of the Goldstrike Mine, situated in part on the Post, Bazza, S.J. and Goldstrike lode claims whose certificates are recorded in Eureka County. The mill site is located for the purpose of milling, beneficiation, waste disposal and/or other activities in support of the Goldstrike Mine.

The Locator is the owner of the Goldstrike mill.

The number of acres claimed is 5 acres of nonmineral land, more particularly described as the E $\frac{1}{2}$ NE $\frac{1}{4}$ SW $\frac{1}{4}$ SW $\frac{1}{4}$ of Section 26, Township 36 North, Range 49 East, M.D.B. & M. A notice of location is posted on the North line of the claim.

A map of the claim has been prepared and two copies of the claim map have been or will be filed with the Eureka County Recorder as required by law.

Dated this 16TH day of SEP, 1992.

SIGNATURE OF LOCATOR:
BARRICK GOLDSTRIKE MINES INC.

By: [Signature]
Agent

* * * * *
RECORDER'S STAMP
* * * * *

142377

EUREKA COUNTY, NEVADA
M.N. REBAL EATI, RECORDER
FILE NO. 6-25

BOOK 238 PAGE 585
OFFICIAL RECORDS
RECORDED AT THE REQUEST OF
Barrick Goldstrike Mines
92 SEP 17 P 3:19

BOOK 238 PAGE 585

142378
NOTICE AND

CERTIFICATE OF LOCATION

MILL SITE CLAIM

TO ALL WHOM IT MAY CONCERN:

The undersigned hereby certifies that he has located the WB# 142 Mill Site Claim in the SW quarter of Section 26, Township 36 North, Range 49 East, M.D.B. & M. in Eureka County, Nevada on the 16TH day of SEP, 1992, as agent for the Locator.

The name and address of the Locator is Barrick Goldstrike Mines Inc., a Colorado corporation, Post Office Box 29, Elko, Nevada 89801.

The Locator is the proprietor of the Goldstrike Mine, situated in part on the Post, Bazza, S.J. and Goldstrike lode claims whose certificates are recorded in Eureka County. The mill site is located for the purpose of milling, beneficiation, waste disposal and/or other activities in support of the Goldstrike Mine.

The Locator is the owner of the Goldstrike mill.

The number of acres claimed is 5 acres of nonmineral land, more particularly described as the W $\frac{1}{2}$ NE $\frac{1}{4}$ SW $\frac{1}{4}$ SW $\frac{1}{4}$ of Section 26, Township 36 North, Range 49 East, M.D.B. & M. A notice of location is posted on the North line of the claim.

A map of the claim has been prepared and two copies of the claim map have been or will be filed with the Eureka County Recorder as required by law.

Dated this 16TH day of SEP, 1992.

SIGNATURE OF LOCATOR:
BARRICK GOLDSTRIKE MINES INC.

By: [Signature]
Agent

* * * * *
RECORDER'S STAMP
* * * * *

142378
EUREKA COUNTY, NEVADA
M.N. REBALANCE RECORDER
FILE NO. 6-21

BOOK 238 PAGE 586
RECORDED AT THE OFFICE OF
EUREKA COUNTY RECORDER
SEP 17 1992
Barrick Goldstrike Mines

BOOK 238 PAGE 586

142379

NOTICE AND
CERTIFICATE OF LOCATION
MILL SITE CLAIM

TO ALL WHOM IT MAY CONCERN:

The undersigned hereby certifies that he has located the WB# 143 Mill Site Claim in the SW quarter of Section 26, Township 36 North, Range 49 East, M.D.B. & M. in Eureka County, Nevada on the 16TH day of SEP, 1992, as agent for the Locator.

The name and address of the Locator is Barrick Goldstrike Mines Inc., a Colorado corporation, Post Office Box 29, Elko, Nevada 89801.

The Locator is the proprietor of the Goldstrike Mine, situated in part on the Post, Bazza, S.J. and Goldstrike lode claims whose certificates are recorded in Eureka County. The mill site is located for the purpose of milling, beneficiation, waste disposal and/or other activities in support of the Goldstrike Mine.

The Locator is the owner of the Goldstrike mill.

The number of acres claimed is 5 acres of nonmineral land, more particularly described as the E $\frac{1}{2}$ NW $\frac{1}{4}$ SW $\frac{1}{4}$ SW $\frac{1}{4}$ of Section 26, Township 36 North, Range 49 East, M.D.B. & M. A notice of location is posted on the North line of the claim.

A map of the claim has been prepared and two copies of the claim map have been or will be filed with the Eureka County Recorder as required by law.

Dated this 16TH day of SEP, 1992.

SIGNATURE OF LOCATOR:
BARRICK GOLDSTRIKE MINES INC.

By: [Signature]
Agent

* * * * *
RECORDER'S STAMP
* * * * *

142379
EUREKA COUNTY, NEVADA
M.H. REBALEATI, RECORDER
FILE NO. 6-25
BOOK 238 PAGE 587
RECORDED AT THE REQUEST OF
Barrick Goldstrike Mines
92 SEP 17 P 3:19

BOOK 238 PAGE 587

142380

NOTICE AND
CERTIFICATE OF LOCATION
MILL SITE CLAIM

TO ALL WHOM IT MAY CONCERN:

The undersigned hereby certifies that he has located the WB# 144 Mill Site Claim in the SW quarter of Section 26, Township 36 North, Range 49 East, M.D.B. & M. in Eureka County, Nevada on the 16TH day of SEP, 1992, as agent for the Locator.

The name and address of the Locator is Barrick Goldstrike Mines Inc., a Colorado corporation, Post Office Box 29, Elko, Nevada 89801.

The Locator is the proprietor of the Goldstrike Mine, situated in part on the Post, Bazza, S.J. and Goldstrike lode claims whose certificates are recorded in Eureka County. The mill site is located for the purpose of milling, beneficiation, waste disposal and/or other activities in support of the Goldstrike Mine.

The Locator is the owner of the Goldstrike mill.

The number of acres claimed is 5 acres of nonmineral land, more particularly described as the W^{1/2}NW^{1/4}SW^{1/4}SW^{1/4} of Section 26, Township 36 North, Range 49 East, M.D.B. & M. A notice of location is posted on the North line of the claim.

A map of the claim has been prepared and two copies of the claim map have been or will be filed with the Eureka County Recorder as required by law.

Dated this 16TH day of SEP, 1992.

SIGNATURE OF LOCATOR:
BARRICK GOLDSTRIKE MINES INC.

By: [Signature]
Agent

* * * * *
RECORDER'S STAMP
* * * * *

142380

EUREKA COUNTY, NEVADA
M.N. REBALEATI, RECORDER
FILE NO. 625

BOOK 238 PAGE 588
RECORDED AT THE REQUEST OF
Barrick Goldstrike Mines
92 SEP 17 P3:19

BOOK 238 PAGE 588

142381
NOTICE AND

CERTIFICATE OF LOCATION

MILL SITE CLAIM

TO ALL WHOM IT MAY CONCERN:

The undersigned hereby certifies that he has located the WB# 145 Mill Site Claim in the SE quarter of Section 26, Township 36 North, Range 49 East, M.D.B. & M. in Eureka County, Nevada on the 16TH day of SEP, 1992, as agent for the Locator.

The name and address of the Locator is Barrick Goldstrike Mines Inc., a Colorado corporation, Post Office Box 29, Elko, Nevada 89801.

The Locator is the proprietor of the Goldstrike Mine, situated in part on the Post, Bazza, S.J. and Goldstrike lode claims whose certificates are recorded in Eureka County. The mill site is located for the purpose of milling, beneficiation, waste disposal and/or other activities in support of the Goldstrike Mine.

The Locator is the owner of the Goldstrike mill.

The number of acres claimed is 5 acres of nonmineral land, more particularly described as the E¹/₂SE¹/₄SE¹/₄SE¹/₄ of Section 26, Township 36 North, Range 49 East, M.D.B. & M. A notice of location is posted on the North line of the claim.

A map of the claim has been prepared and two copies of the claim map have been or will be filed with the Eureka County Recorder as required by law.

Dated this 16TH day of SEP, 1992.

SIGNATURE OF LOCATOR:
BARRICK GOLDSTRIKE MINES INC.

By: [Signature]
Agent

* * * * *
RECORDER'S STAMP
* * * * *

EUREKA COUNTY, NEVADA
M.M. REBALEATI, RECORDER
FILE NO. **142381**
FEE \$ 25

BOOK 238 PAGE 589
OFFICIAL RECORDS
RECORDED AT THE REQUEST OF
Barrick Goldstrike Mines
92 SEP 17 P 3:19

BOOK 238 PAGE 589

142382

NOTICE AND
CERTIFICATE OF LOCATION
MILL SITE CLAIM

TO ALL WHOM IT MAY CONCERN:

The undersigned hereby certifies that he has located the WB# 146 Mill Site Claim in the SE quarter of Section 26, Township 36 North, Range 49 East, M.D.B. & M. in Eureka County, Nevada on the 16TH day of SEP, 1992, as agent for the Locator.

The name and address of the Locator is Barrick Goldstrike Mines Inc., a Colorado corporation, Post Office Box 29, Elko, Nevada 89801.

The Locator is the proprietor of the Goldstrike Mine, situated in part on the Post, Bazza, S.J. and Goldstrike lode claims whose certificates are recorded in Eureka County. The mill site is located for the purpose of milling, beneficiation, waste disposal and/or other activities in support of the Goldstrike Mine.

The Locator is the owner of the Goldstrike mill.

The number of acres claimed is 5 acres of nonmineral land, more particularly described as the W¹/₂SE¹/₄SE¹/₄SE¹/₄ of Section 26, Township 36 North, Range 49 East, M.D.B. & M. A notice of location is posted on the North line of the claim.

A map of the claim has been prepared and two copies of the claim map have been or will be filed with the Eureka County Recorder as required by law.

Dated this 16TH day of SEP, 1992.

SIGNATURE OF LOCATOR:
BARRICK GOLDSTRIKE MINES INC.

By: [Signature]
Agent

* * * * *
RECORDER'S STAMP
* * * * *

142382
EUREKA COUNTY, NEVADA
M.N. REBALEATI, RECORDER
FILE NO. 6-217

BOOK 238 PAGE 590
OFFICIAL RECORDS
RECORDED AT THE REQUEST OF
Barrick Goldstrike Mines
92 SEP 17 P 3:19

BOOK 238 PAGE 590

142383

NOTICE AND
CERTIFICATE OF LOCATION
MILL SITE CLAIM

TO ALL WHOM IT MAY CONCERN:

The undersigned hereby certifies that he has located the WB# 147 Mill Site Claim in the SE quarter of Section 26, Township 36 North, Range 49 East, M.D.B. & M. in Eureka County, Nevada on the 16TH day of SEP, 1992, as agent for the Locator.

The name and address of the Locator is Barrick Goldstrike Mines Inc., a Colorado corporation, Post Office Box 29, Elko, Nevada 89801.

The Locator is the proprietor of the Goldstrike Mine, situated in part on the Post, Bazza, S.J. and Goldstrike lode claims whose certificates are recorded in Eureka County. The mill site is located for the purpose of milling, beneficiation, waste disposal and/or other activities in support of the Goldstrike Mine.

The Locator is the owner of the Goldstrike mill.

The number of acres claimed is 5 acres of nonmineral land, more particularly described as the E $\frac{1}{2}$ SW $\frac{1}{4}$ SE $\frac{1}{4}$ SE $\frac{1}{4}$ of Section 26, Township 36 North, Range 49 East, M.D.B. & M. A notice of location is posted on the North line of the claim.

A map of the claim has been prepared and two copies of the claim map have been or will be filed with the Eureka County Recorder as required by law.

Dated this 16TH day of SEP, 1992.

SIGNATURE OF LOCATOR:
BARRICK GOLDSTRIKE MINES INC.

By: [Signature]
Agent

* * * * *
RECORDER'S STAMP
* * * * *

142383
EUREKA COUNTY, NEVADA
M.N. REBALEATI, RECORDER
FILE NO. 6-25

BOOK 238 PAGE 591
OFFICIAL RECORDS
RECORDED AT THE REQUEST OF
92 SEP 17 P3:19
Barrick Goldstrike Mines

BOOK 238 PAGE 591

142384
NOTICE AND

CERTIFICATE OF LOCATION

MILL SITE CLAIM

TO ALL WHOM IT MAY CONCERN:

The undersigned hereby certifies that he has located the WB# 148 Mill Site Claim in the SE quarter of Section 26, Township 36 North, Range 49 East, M.D.B. & M. in Eureka County, Nevada on the 16TH day of SEP, 1992, as agent for the Locator.

The name and address of the Locator is Barrick Goldstrike Mines Inc., a Colorado corporation, Post Office Box 29, Elko, Nevada 89801.

The Locator is the proprietor of the Goldstrike Mine, situated in part on the Post, Bazza, S.J. and Goldstrike lode claims whose certificates are recorded in Eureka County. The mill site is located for the purpose of milling, beneficiation, waste disposal and/or other activities in support of the Goldstrike Mine.

The Locator is the owner of the Goldstrike mill.

The number of acres claimed is 5 acres of nonmineral land, more particularly described as the W^{1/2}SW^{1/4}SE^{1/4}SE^{1/4} of Section 26, Township 36 North, Range 49 East, M.D.B. & M. A notice of location is posted on the North line of the claim.

A map of the claim has been prepared and two copies of the claim map have been or will be filed with the Eureka County Recorder as required by law.

Dated this 16TH day of SEP, 1992.

SIGNATURE OF LOCATOR:
BARRICK GOLDSTRIKE MINES INC.

By: [Signature]
Agent

* * * * *
* RECORDER'S STAMP *
* * * * *

142384
EUREKA COUNTY, NEVADA
M.N. REBALEATI, RECORDER
FILE NO. 142384
FEE \$6.25

BOOK 238 PAGE 592
OFFICIAL RECORDS
RECORDED AT THE REQUEST OF
92 SEP 17 P 3:19
Barrick Goldstrike Mines

BOOK 238 PAGE 592

142385
NOTICE AND

CERTIFICATE OF LOCATION

MILL SITE CLAIM

TO ALL WHOM IT MAY CONCERN:

The undersigned hereby certifies that he has located the WB# 149 Mill Site Claim in the SE quarter of Section 26, Township 36 North, Range 49 East, M.D.B. & M. in Eureka County, Nevada on the 16TH day of SEP, 1992, as agent for the Locator.

The name and address of the Locator is Barrick Goldstrike Mines Inc., a Colorado corporation, Post Office Box 29, Elko, Nevada 89801.

The Locator is the proprietor of the Goldstrike Mine, situated in part on the Post, Bazza, S.J. and Goldstrike lode claims whose certificates are recorded in Eureka County. The mill site is located for the purpose of milling, beneficiation, waste disposal and/or other activities in support of the Goldstrike Mine.

The Locator is the owner of the Goldstrike mill.

The number of acres claimed is 5 acres of nonmineral land, more particularly described as the E¹/₂SE¹/₄SW¹/₄SE¹/₄ of Section 26, Township 36 North, Range 49 East, M.D.B. & M. A notice of location is posted on the North line of the claim.

A map of the claim has been prepared and two copies of the claim map have been or will be filed with the Eureka County Recorder as required by law.

Dated this 16TH day of SEP, 1992.

SIGNATURE OF LOCATOR:
BARRICK GOLDSTRIKE MINES INC.

By: [Signature]
Agent

* * * * *
RECORDER'S STAMP
* * * * *

EUREKA COUNTY, NEVADA
M.M. REBALEATI, RECORDER
FILE NO. 142385
FEE \$ 21
6-

BOOK 238 PAGE 593
RECORDED AT THE REQUEST OF
Barrick Goldstrike Mines
92 SEP 17 P 3:19

BOOK 238 PAGE 593

142386

NOTICE AND

CERTIFICATE OF LOCATION

MILL SITE CLAIM

TO ALL WHOM IT MAY CONCERN:

The undersigned hereby certifies that he has located the WB# 150 Mill Site Claim in the SE quarter of Section 26, Township 36 North, Range 49 East, M.D.B. & M. in Eureka County, Nevada on the 16TH day of SEP, 1992, as agent for the Locator.

The name and address of the Locator is Barrick Goldstrike Mines Inc., a Colorado corporation, Post Office Box 29, Elko, Nevada 89801.

The Locator is the proprietor of the Goldstrike Mine, situated in part on the Post, Bazza, S.J. and Goldstrike lode claims whose certificates are recorded in Eureka County. The mill site is located for the purpose of milling, beneficiation, waste disposal and/or other activities in support of the Goldstrike Mine.

The Locator is the owner of the Goldstrike mill.

The number of acres claimed is 5 acres of nonmineral land, more particularly described as the W $\frac{1}{2}$ SE $\frac{1}{4}$ SW $\frac{1}{4}$ SE $\frac{1}{4}$ of Section 26, Township 36 North, Range 49 East, M.D.B. & M. A notice of location is posted on the North line of the claim.

A map of the claim has been prepared and two copies of the claim map have been or will be filed with the Eureka County Recorder as required by law.

Dated this 16TH day of SEP, 1992.

SIGNATURE OF LOCATOR:
BARRICK GOLDSTRIKE MINES INC.

By: [Signature]
Agent

* * * * *
RECORDER'S STAMP
* * * * *

142386
EUREKA COUNTY, NEVADA
M.N. REBALEATI, RECORDER
FILE NO. 25

BOOK 238 PAGE 594
RECORDED AT THE REQUEST OF
Barrick Goldstrike Mines
92 SEP 17 P3:19

BOOK 238 PAGE 594

142387

NOTICE AND
CERTIFICATE OF LOCATION

MILL SITE CLAIM

TO ALL WHOM IT MAY CONCERN:

The undersigned hereby certifies that he has located the WB# 151 Mill Site Claim in the SE quarter of Section 26, Township 36 North, Range 49 East, M.D.B. & M. in Eureka County, Nevada on the 14th day of Sept, 1992, as agent for the Locator.

The name and address of the Locator is Barrick Goldstrike Mines Inc., a Colorado corporation, Post Office Box 29, Elko, Nevada 89801.

The Locator is the proprietor of the Goldstrike Mine, situated in part on the Post, Bazza, S.J. and Goldstrike lode claims whose certificates are recorded in Eureka County. The mill site is located for the purpose of milling, beneficiation, waste disposal and/or other activities in support of the Goldstrike Mine.

The Locator is the owner of the Goldstrike mill.

The number of acres claimed is 5 acres of nonmineral land, more particularly described as the E $\frac{1}{2}$ SW $\frac{1}{4}$ SW $\frac{1}{4}$ SE $\frac{1}{4}$ of Section 26, Township 36 North, Range 49 East, M.D.B. & M. A notice of location is posted on the North line of the claim.

A map of the claim has been prepared and two copies of the claim map have been or will be filed with the Eureka County Recorder as required by law.

Dated this 14th day of Sept, 1992.

SIGNATURE OF LOCATOR:
BARRICK GOLDSTRIKE MINES INC.

By: Eric Meador
Agent

RECORDER'S STAMP

142387
EUREKA COUNTY, NEVADA
M.N. REBALEATI, RECORDER
FILE NO. FEE \$ 21

BOOK 238 PAGE 595
OFFICIAL RECORDS
RECORDED AT THE REQUEST OF
Barrick Goldstrike Mines
92 SEP 17 P3:19

BOOK 238 PAGE 595

142388

NOTICE AND
CERTIFICATE OF LOCATION
MILL SITE CLAIM

TO ALL WHOM IT MAY CONCERN:

The undersigned hereby certifies that he has located the WB# 152 Mill Site Claim in the SE quarter of Section 26, Township 36 North, Range 49 East, M.D.B. & M. in Eureka County, Nevada on the 14th day of Sept, 1992, as agent for the Locator.

The name and address of the Locator is Barrick Goldstrike Mines Inc., a Colorado corporation, Post Office Box 29, Elko, Nevada 89801.

The Locator is the proprietor of the Goldstrike Mine, situated in part on the Post, Bazza, S.J. and Goldstrike lode claims whose certificates are recorded in Eureka County. The mill site is located for the purpose of milling, beneficiation, waste disposal and/or other activities in support of the Goldstrike Mine.

The Locator is the owner of the Goldstrike mill.

The number of acres claimed is 5 acres of nonmineral land, more particularly described as the W $\frac{1}{2}$ SW $\frac{1}{4}$ SW $\frac{1}{4}$ SE $\frac{1}{4}$ of Section 26, Township 36 North, Range 49 East, M.D.B. & M. A notice of location is posted on the North line of the claim.

A map of the claim has been prepared and two copies of the claim map have been or will be filed with the Eureka County Recorder as required by law.

Dated this 14th day of Sept, 1992.

SIGNATURE OF LOCATOR:
BARRICK GOLDSTRIKE MINES INC.

By: Eric Pearson
Agent

* * * * *
* RECORDER'S STAMP *
* * * * *

142388

EUREKA COUNTY, NEVADA
M.N. REBAL EATI, RECORDER
FILE NO. 625

BOOK 238 PAGE 596
RECORDED AT THE REQUEST OF
Barrick Goldstrike Mines
92 SEP 17 P3:19

BOOK 238 PAGE 596

142389

NOTICE AND
CERTIFICATE OF LOCATION
MILL SITE CLAIM

TO ALL WHOM IT MAY CONCERN:

The undersigned hereby certifies that he has located the WB# 153 Mill Site Claim in the SW quarter of Section 26, Township 36 North, Range 49 East, M.D.B. & M. in Eureka County, Nevada on the 16TH day of SEP, 1992, as agent for the Locator.

The name and address of the Locator is Barrick Goldstrike Mines Inc., a Colorado corporation, Post Office Box 29, Elko, Nevada 89801.

The Locator is the proprietor of the Goldstrike Mine, situated in part on the Post, Bazza, S.J. and Goldstrike lode claims whose certificates are recorded in Eureka County. The mill site is located for the purpose of milling, beneficiation, waste disposal and/or other activities in support of the Goldstrike Mine.

The Locator is the owner of the Goldstrike mill.

The number of acres claimed is 5 acres of nonmineral land, more particularly described as the E $\frac{1}{2}$ SE $\frac{1}{4}$ SE $\frac{1}{4}$ SW $\frac{1}{4}$ of Section 26, Township 36 North, Range 49 East, M.D.B. & M. A notice of location is posted on the North line of the claim.

A map of the claim has been prepared and two copies of the claim map have been or will be filed with the Eureka County Recorder as required by law.

Dated this 16TH day of SEP, 1992.

SIGNATURE OF LOCATOR:
BARRICK GOLDSTRIKE MINES INC.

* * * * *
RECORDER'S STAMP
* * * * *

By: [Signature]
Agent

142389

EUREKA COUNTY, NEVADA
M. N. REBALAATI, RECORDER
FILE NO. 142389

BOOK 232 PAGE 597
OFFICIAL RECORDS
RECORDED AT THE REQUEST OF
Barrick Goldstrike Mine
92 SEP 17 P3 20

BOOK 238 PAGE 597

142390

NOTICE AND

CERTIFICATE OF LOCATION

MILL SITE CLAIM

TO ALL WHOM IT MAY CONCERN:

The undersigned hereby certifies that he has located the WB# 154 Mill Site Claim in the SW quarter of Section 26, Township 36 North, Range 49 East, M.D.B. & M. in Eureka County, Nevada on the 16TH day of SEP, 1992, as agent for the Locator.

The name and address of the Locator is Barrick Goldstrike Mines Inc., a Colorado corporation, Post Office Box 29, Elko, Nevada 89801.

The Locator is the proprietor of the Goldstrike Mine, situated in part on the Post, Bazza, S.J. and Goldstrike lode claims whose certificates are recorded in Eureka County. The mill site is located for the purpose of milling, beneficiation, waste disposal and/or other activities in support of the Goldstrike Mine.

The Locator is the owner of the Goldstrike mill.

The number of acres claimed is 5 acres of nonmineral land, more particularly described as the W $\frac{1}{2}$ SE $\frac{1}{4}$ SE $\frac{1}{4}$ SW $\frac{1}{4}$ of Section 26, Township 36 North, Range 49 East, M.D.B. & M. A notice of location is posted on the North line of the claim.

A map of the claim has been prepared and two copies of the claim map have been or will be filed with the Eureka County Recorder as required by law.

Dated this 16TH day of SEP, 1992.

SIGNATURE OF LOCATOR:
BARRICK GOLDSTRIKE MINES INC.

By: [Signature]
Agent

* * * * *
* RECORDER'S STAMP *
* * * * *

142390

EUREKA COUNTY, NEVADA
M.N. REBAL EATL. RECORDER
FILE NO. 625
FEES \$

BOOK 238 PAGE 598
RECORDED AT THE REQUEST OF
Barrick Goldstrike Mines
92 SEP 17 P 3 20

BOOK 238 PAGE 598

142392

NOTICE AND
CERTIFICATE OF LOCATION
MILL SITE CLAIM

TO ALL WHOM IT MAY CONCERN:

The undersigned hereby certifies that he has located the WB# 156 Mill Site Claim in the SW quarter of Section 26, Township 36 North, Range 49 East, M.D.B. & M. in Eureka County, Nevada on the 16TH day of SEP, 1992, as agent for the Locator.

The name and address of the Locator is Barrick Goldstrike Mines Inc., a Colorado corporation, Post Office Box 29, Elko, Nevada 89801.

The Locator is the proprietor of the Goldstrike Mine, situated in part on the Post, Bazza, S.J. and Goldstrike lode claims whose certificates are recorded in Eureka County. The mill site is located for the purpose of milling, beneficiation, waste disposal and/or other activities in support of the Goldstrike Mine.

The Locator is the owner of the Goldstrike mill.

The number of acres claimed is 5 acres of nonmineral land, more particularly described as the W $\frac{1}{2}$ SW $\frac{1}{4}$ SE $\frac{1}{4}$ SW $\frac{1}{4}$ of Section 26, Township 36 North, Range 49 East, M.D.B. & M. A notice of location is posted on the North line of the claim.

A map of the claim has been prepared and two copies of the claim map have been or will be filed with the Eureka County Recorder as required by law.

Dated this 16TH day of SEP, 1992.

SIGNATURE OF LOCATOR:
BARRICK GOLDSTRIKE MINES INC.

By: [Signature]
Agent

* * * * *
RECORDER'S STAMP
* * * * *

142392

EUREKA COUNTY, NEVADA
M.N. REBALEATI, RECORDER
FILE NO. 625

BOOK 238 PAGE 600
RECORDED AT THE REQUEST OF
Barrick Goldstrike Mines
92 SEP 17 P 3 20

BOOK 238 PAGE 600

142393

NOTICE AND
CERTIFICATE OF LOCATION
MILL SITE CLAIM

TO ALL WHOM IT MAY CONCERN:

The undersigned hereby certifies that he has located the WB# 157 Mill Site Claim in the SW quarter of Section 26, Township 36 North, Range 49 East, M.D.B. & M. in Eureka County, Nevada on the 16TH day of SEP, 1992, as agent for the Locator.

The name and address of the Locator is Barrick Goldstrike Mines Inc., a Colorado corporation, Post Office Box 29, Elko, Nevada 89801.

The Locator is the proprietor of the Goldstrike Mine, situated in part on the Post, Bazza, S.J. and Goldstrike lode claims whose certificates are recorded in Eureka County. The mill site is located for the purpose of milling, beneficiation, waste disposal and/or other activities in support of the Goldstrike Mine.

The Locator is the owner of the Goldstrike mill.

The number of acres claimed is 5 acres of nonmineral land, more particularly described as the E $\frac{1}{2}$ SE $\frac{1}{4}$ SW $\frac{1}{4}$ SW $\frac{1}{4}$ of Section 26, Township 36 North, Range 49 East, M.D.B. & M. A notice of location is posted on the North line of the claim.

A map of the claim has been prepared and two copies of the claim map have been or will be filed with the Eureka County Recorder as required by law.

Dated this 16TH day of SEP, 1992.

SIGNATURE OF LOCATOR:
BARRICK GOLDSTRIKE MINES INC.

By: [Signature]
Agent

* * * * *
RECORDER'S STAMP
* * * * *

142393

EUREKA COUNTY, NEVADA
M.N. REBALEATI, RECORDER
FILE NO. 625

BOOK 238 PAGE 601
RECORDED AT THE REQUEST OF
Barrick Goldstrike Mines
92 SEP 17 P3:20

BOOK 238 PAGE 601

142394

NOTICE AND
CERTIFICATE OF LOCATION
MILL SITE CLAIM

TO ALL WHOM IT MAY CONCERN:

The undersigned hereby certifies that he has located the WB# 158 Mill Site Claim in the SW quarter of Section 26, Township 36 North, Range 49 East, M.D.B. & M. in Eureka County, Nevada on the 16TH day of SEP, 1992, as agent for the Locator.

The name and address of the Locator is Barrick Goldstrike Mines Inc., a Colorado corporation, Post Office Box 29, Elko, Nevada 89801.

The Locator is the proprietor of the Goldstrike Mine, situated in part on the Post, Bazza, S.J. and Goldstrike lode claims whose certificates are recorded in Eureka County. The mill site is located for the purpose of milling, beneficiation, waste disposal and/or other activities in support of the Goldstrike Mine.

The Locator is the owner of the Goldstrike mill.

The number of acres claimed is 5 acres of nonmineral land, more particularly described as the W $\frac{1}{2}$ SE $\frac{1}{4}$ SW $\frac{1}{4}$ SW $\frac{1}{4}$ of Section 26, Township 36 North, Range 49 East, M.D.B. & M. A notice of location is posted on the North line of the claim.

A map of the claim has been prepared and two copies of the claim map have been or will be filed with the Eureka County Recorder as required by law.

Dated this 16TH day of SEP, 1992.

SIGNATURE OF LOCATOR:
BARRICK GOLDSTRIKE MINES INC.

By: [Signature]
Agent

* * * * *
RECORDER'S STAMP
* * * * *

142394
EUREKA COUNTY, NEVADA
M.N. REBALEATI, RECORDER
FILE NO. 625

BOOK 238 PAGE 602
OFFICIAL RECORDS
RECORDED AT THE REQUEST OF
Barrick Goldstrike Mine

BOOK 238 PAGE 602

142395

NOTICE AND
CERTIFICATE OF LOCATION
MILL SITE CLAIM

TO ALL WHOM IT MAY CONCERN:

The undersigned hereby certifies that he has located the WB# 159 Mill Site Claim in the SW quarter of Section 26, Township 36 North, Range 49 East, M.D.B. & M. in Eureka County, Nevada on the 16TH day of SEP, 1992, as agent for the Locator.

The name and address of the Locator is Barrick Goldstrike Mines Inc., a Colorado corporation, Post Office Box 29, Elko, Nevada 89801.

The Locator is the proprietor of the Goldstrike Mine, situated in part on the Post, Bazza, S.J. and Goldstrike lode claims whose certificates are recorded in Eureka County. The mill site is located for the purpose of milling, beneficiation, waste disposal and/or other activities in support of the Goldstrike Mine.

The Locator is the owner of the Goldstrike mill.

The number of acres claimed is 5 acres of nonmineral land, more particularly described as the E $\frac{1}{2}$ SW $\frac{1}{4}$ SW $\frac{1}{4}$ SW $\frac{1}{4}$ of Section 26, Township 36 North, Range 49 East, M.D.B. & M. A notice of location is posted on the North line of the claim.

A map of the claim has been prepared and two copies of the claim map have been or will be filed with the Eureka County Recorder as required by law.

Dated this 16TH day of SEP, 1992.

SIGNATURE OF LOCATOR:
BARRICK GOLDSTRIKE MINES INC.

By: [Signature]
Agent

* * * * *
RECORDER'S STAMP
* * * * *

142395

EUREKA COUNTY, NEVADA
M.N. REBALEANTII, RECORDER
FILE NO. 23

BOOK 238 PAGE 603
RECORDED AT THE REQUEST OF
Barrick Goldstrike Mines
92 SEP 17 P3:20

BOOK 238 PAGE 603

142396

NOTICE AND

CERTIFICATE OF LOCATION

MILL SITE CLAIM

TO ALL WHOM IT MAY CONCERN:

The undersigned hereby certifies that he has located the WB# 160 Mill Site Claim in the SW quarter of Section 26, Township 36 North, Range 49 East, M.D.B. & M. in Eureka County, Nevada on the 16TH day of SEP, 1992, as agent for the Locator.

The name and address of the Locator is Barrick Goldstrike Mines Inc., a Colorado corporation, Post Office Box 29, Elko, Nevada 89801.

The Locator is the proprietor of the Goldstrike Mine, situated in part on the Post, Bazza, S.J. and Goldstrike lode claims whose certificates are recorded in Eureka County. The mill site is located for the purpose of milling, beneficiation, waste disposal and/or other activities in support of the Goldstrike Mine.

The Locator is the owner of the Goldstrike mill.

The number of acres claimed is 5 acres of nonmineral land, more particularly described as the W $\frac{1}{2}$ SW $\frac{1}{4}$ SW $\frac{1}{4}$ SW $\frac{1}{4}$ of Section 26, Township 36 North, Range 49 East, M.D.B. & M. A notice of location is posted on the North line of the claim.

A map of the claim has been prepared and two copies of the claim map have been or will be filed with the Eureka County Recorder as required by law.

Dated this 16TH day of SEP, 1992.

SIGNATURE OF LOCATOR:
BARRICK GOLDSTRIKE MINES INC.

By: [Signature]
Agent

* * * * *
RECORDER'S STAMP
* * * * *

142396
EUREKA COUNTY, NEVADA
M.N. REBALEATI, RECORDER
FILE NO. 21
BOOK 238 PAGE 604
RECORDED AT THE REQUEST OF
Barrick Goldstrike Mines
92 SEP 17 P3 20

BOOK 238 PAGE 604